


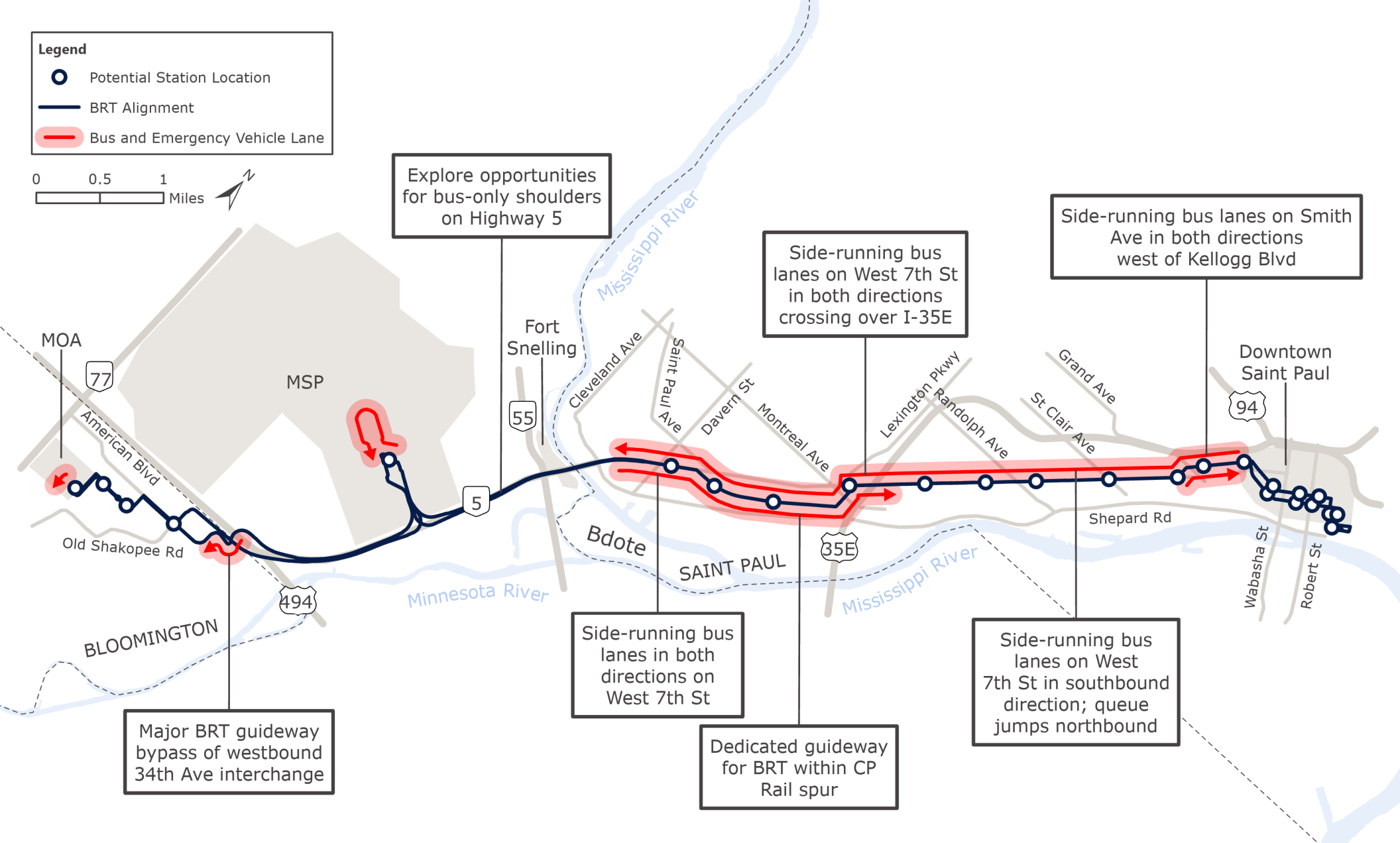
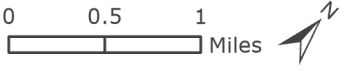


Legend

-  Potential Station Location
-  BRT Alignment
-  Bus and Emergency Vehicle Lane



Explore opportunities for bus-only shoulders on Highway 5

Side-running bus lanes on West 7th St in both directions crossing over I-35E

Side-running bus lanes on Smith Ave in both directions west of Kellogg Blvd

Major BRT guideway bypass of westbound 34th Ave interchange

Side-running bus lanes in both directions on West 7th St

Dedicated guideway for BRT within CP Rail spur

Side-running bus lanes on West 7th St in southbound direction; queue jumps northbound

MOA

MSP

Fort Snelling

Bdote

SAINT PAUL

Downtown Saint Paul

Mississippi River

Minnesota River

Mississippi River

77

55

5

494

35E

94

BLOOMINGTON

Cleveland Ave
Saint Paul Ave

Davern St
Montreal Ave

Lexington Pkwy
Randolph Ave

Grand Ave
St Clair Ave

Wabasha St
Robert St

American Blvd

Old Shakopee Rd

Shepard Rd