






**KEY PLAN**

NO.	DATE	BY	DESCRIPTION
▲	11/9/2012	SAH	SITE PLAN SUBMITTAL
▲			
▲			
▲			







I HEREBY CERTIFY THAT THIS PLAN, SPECIFICATION, OR REPORT WAS PREPARED BY ME OR UNDER MY DIRECT SUPERVISION AND THAT I AM A DULY LICENSED PROFESSIONAL ENGINEER UNDER THE LAWS OF THE STATE OF MINNESOTA


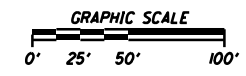
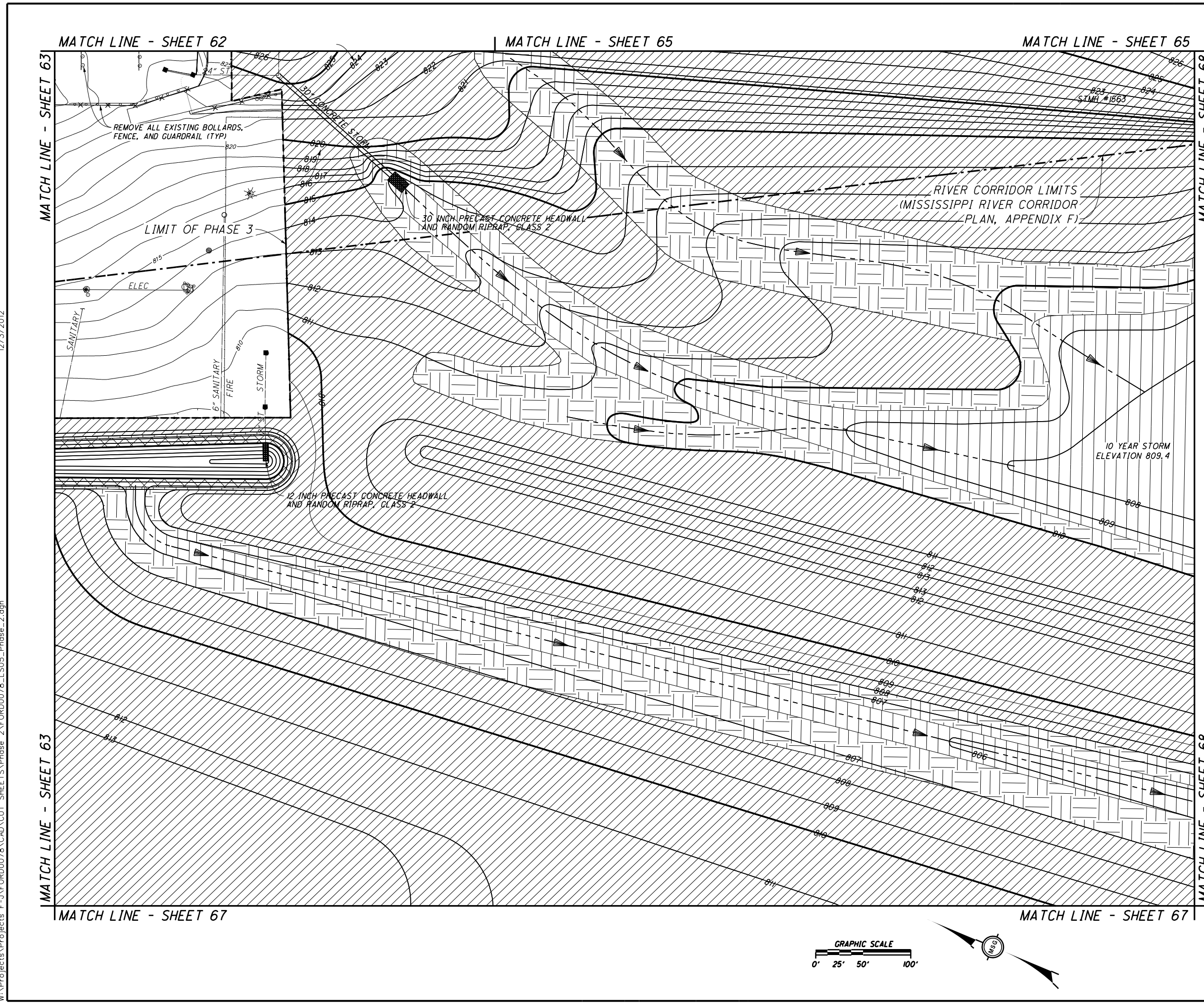
PRINT NAME: Jeffrey Lynn Snyder  
SIGNATURE: \_\_\_\_\_  
DATE: \_\_\_\_\_ LICENSE # 50097

**STANDARD NATIVE SEED MIXES**  
(SEE SHEET 70)

	PERSISTENTLY FLOODED 34-182
	TEMPORARILY FLOODED 33-261
	MESIC PRARIE 35-241
	DRY PRAIRIE 35-221
	WOODLAND EDGE 36-211

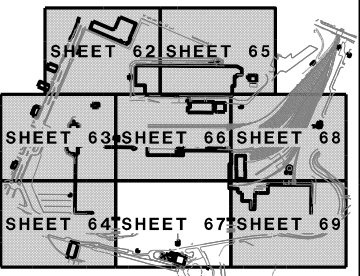
**LEGEND**

	TREE PROTECTION FENCE
	EVERGREEN TREE
	DECIDUOUS TREE
	PROPERTY LINE
	FENCE, EXISTING CH. LINK
	FENCE, PROPOSED CH. LINK



W:\Projects\Projects\_F-\J\FORD0078\CAD\CUT SHEETS\Phase 2\FORD0078\CAD\CUT SHEETS\Phase 2\FORD0078\_L1S05\_Phase\_2.dgn 12/3/2012

PROJECT  
TWIN CITIES ASSEMBLY PLANT  
SAINT PAUL, MINNESOTA  
**PHASE 3  
LANDSCAPE PLAN**  
66  
79








**KEY PLAN**

NO.	DATE	BY	DESCRIPTION
▲	11/9/2012	SAH	SITE PLAN SUBMITTAL
▲			
▲			
▲			







I HEREBY CERTIFY THAT THIS PLAN, SPECIFICATION, OR REPORT WAS PREPARED BY ME OR UNDER MY DIRECT SUPERVISION AND THAT I AM A DULY LICENSED PROFESSIONAL ENGINEER UNDER THE LAWS OF THE STATE OF MINNESOTA

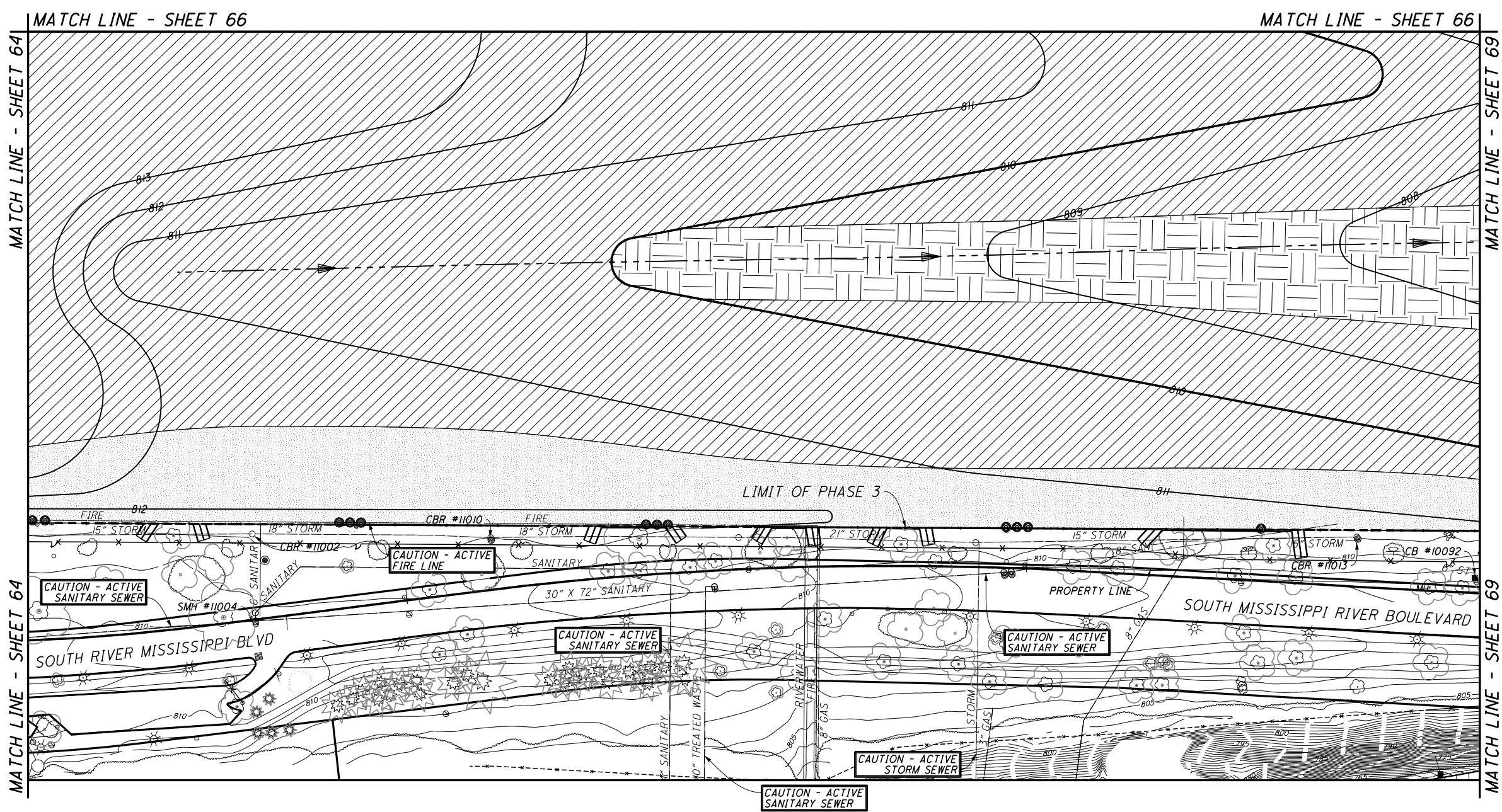
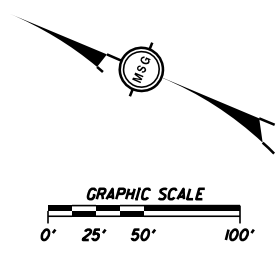
PRINT NAME: Jeffrey Lynn Snyder  
SIGNATURE: \_\_\_\_\_  
DATE: \_\_\_\_\_ LICENSE # 50097

**STANDARD NATIVE SEED MIXES**  
(SEE SHEET 70)

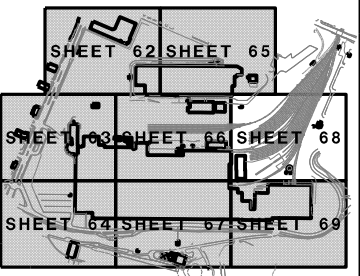
	PERSISTENTLY FLOODED 34-182
	TEMPORARILY FLOODED 33-261
	MESIC PRARIE 35-241
	DRY PRAIRIE 35-221
	WOODLAND EDGE 36-211

**LEGEND**

	TREE PROTECTION FENCE
	EVERGREEN TREE
	DECIDUOUS TREE
	PROPERTY LINE
	FENCE, EXISTING CH. LINK
	FENCE, PROPOSED CH. LINK



W:\Projects\Projects F-J\FORD0078\CAD\CUT SHEETS\Phase 2\FORD0078\_LL\_S06\_Phase\_2.dgn 12/3/2012








**KEY PLAN**

NO.	DATE	BY	DESCRIPTION
▲	11/9/2012	SAH	SITE PLAN SUBMITTAL
▲			
▲			
▲			







I HEREBY CERTIFY THAT THIS PLAN, SPECIFICATION, OR REPORT WAS PREPARED BY ME OR UNDER MY DIRECT SUPERVISION AND THAT I AM A DULY LICENSED PROFESSIONAL ENGINEER UNDER THE LAWS OF THE STATE OF MINNESOTA

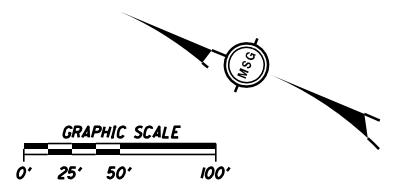
PRINT NAME: Jeffrey Lynn Snyder  
SIGNATURE: \_\_\_\_\_  
DATE: \_\_\_\_\_ LICENSE # 50097

**STANDARD NATIVE SEED MIXES**  
(SEE SHEET 70)

-  PERSISTENTLY FLOODED 34-182
-  TEMPORARILY FLOODED 33-261
-  MESIC PRAIRIE 35-241
-  DRY PRAIRIE 35-221
-  WOODLAND EDGE 36-211

**LEGEND**

-  TREE PROTECTION FENCE
-  EVERGREEN TREE
-  DECIDUOUS TREE
-  PROPERTY LINE
-  FENCE, EXISTING CH. LINK
-  FENCE, PROPOSED CH. LINK



W:\Projects\Projects F - J\FORD0078\CAD\CUT SHEETS\Phase 2\FORD0078\_LL07\_Phase\_2.dgn 12/3/2012

MATCH LINE - SHEET 66

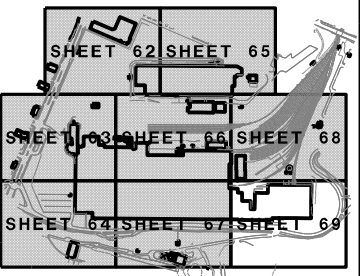
MATCH LINE - SHEET 66

MATCH LINE - SHEET 69

MATCH LINE - SHEET 69

PROJECT  
TWIN CITIES ASSEMBLY PLANT  
SAINT PAUL, MINNESOTA  
**PHASE 3  
LANDSCAPE PLAN**










**KEY PLAN**







NO.	DATE	BY	DESCRIPTION
▲	11/9/2012	SAH	SITE PLAN SUBMITTAL
▲			
▲			
▲			

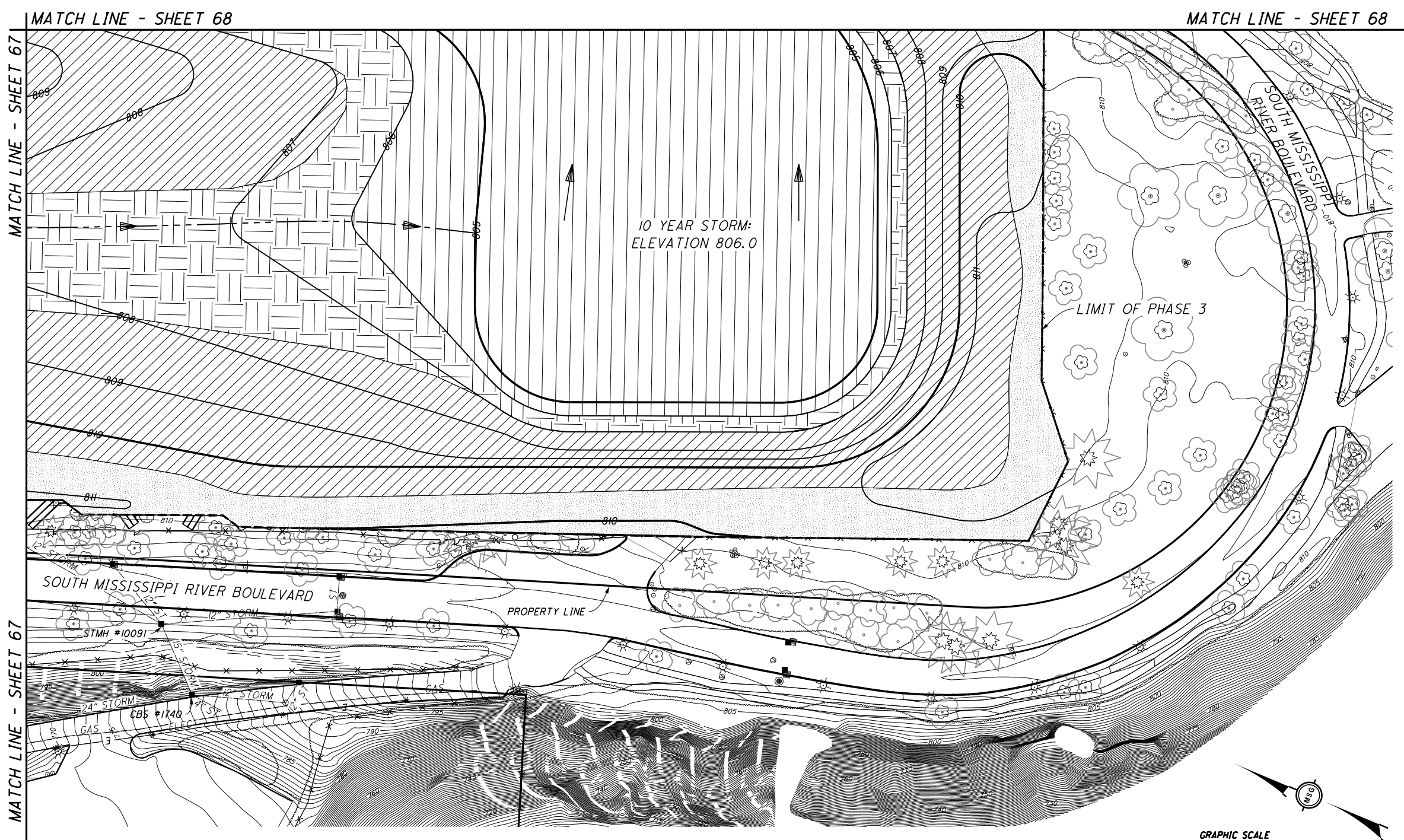
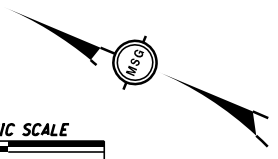
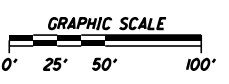
I HEREBY CERTIFY THAT THIS PLAN, SPECIFICATION, OR REPORT WAS PREPARED BY ME OR UNDER MY DIRECT SUPERVISION AND THAT I AM A DULY LICENSED PROFESSIONAL ENGINEER UNDER THE LAWS OF THE STATE OF MINNESOTA

PRINT NAME: Jeffrey Lynn Snyder  
SIGNATURE: \_\_\_\_\_  
DATE: \_\_\_\_\_ LICENSE # 50097

**STANDARD NATIVE SEED MIXES**  
(SEE SHEET 70)

-  PERSISTENTLY FLOODED 34-1B2
-  TEMPORARILY FLOODED 33-261
-  MESIC PRARIE 35-241
-  DRY PRAIRIE 35-221
-  WOODLAND EDGE 36-211

- LEGEND**
-  TREE PROTECTION FENCE
  -  EVERGREEN TREE
  -  DECIDUOUS TREE
  -  PROPERTY LINE
  -  FENCE, EXISTING CH. LINK
  -  FENCE, PROPOSED CH. LINK



12/3/2012

W:\Projects\Projects\_F\J\FORD0078\CAD\CUT SHEETS\Phase 2\FORD0078\_LL\_S08\_Phase\_2.dgn

PROJECT  
TWIN CITIES ASSEMBLY PLANT  
SAINT PAUL, MINNESOTA  
**PHASE 3  
LANDSCAPE PLAN**

