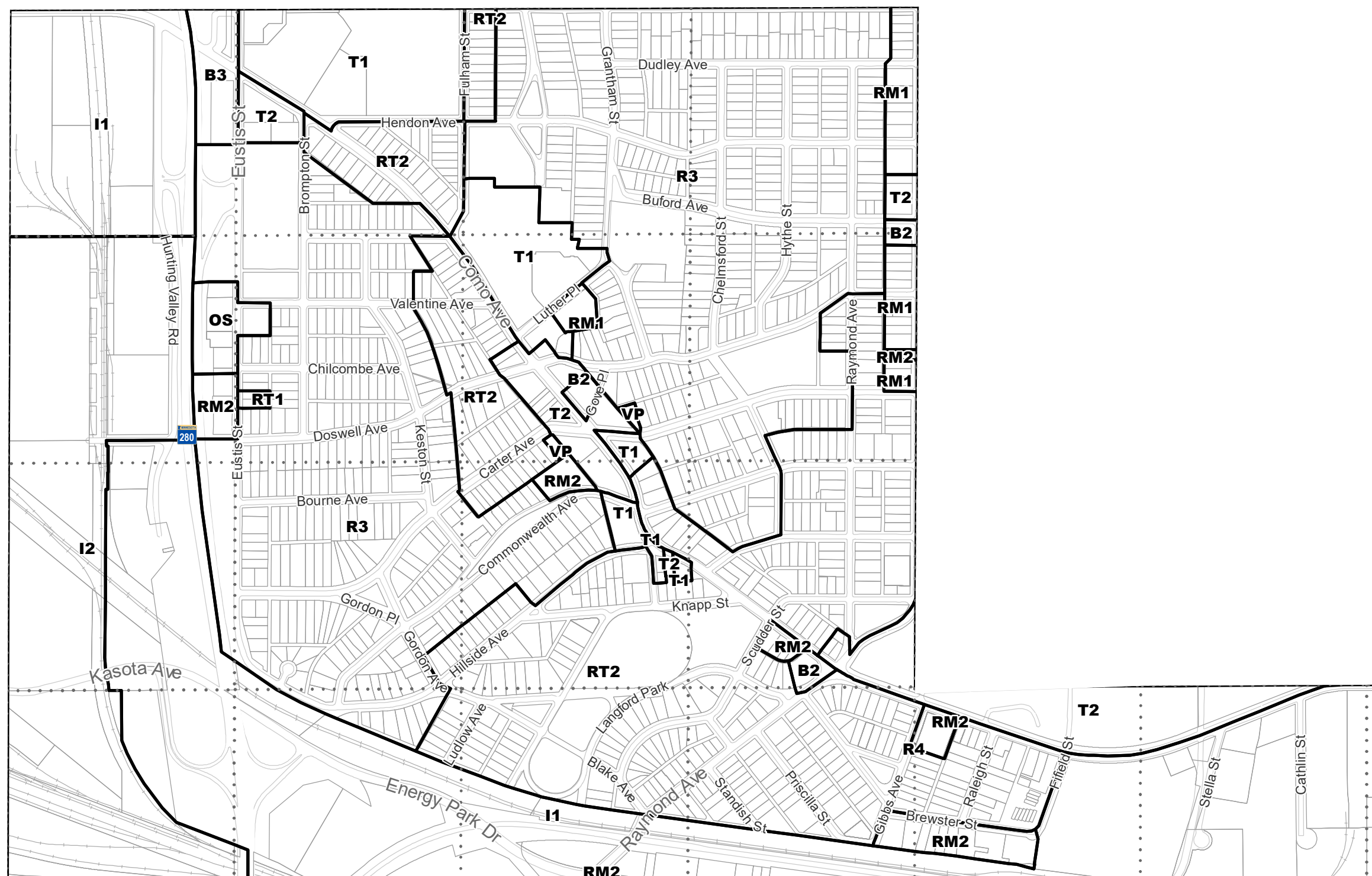
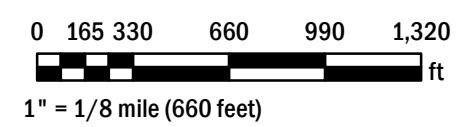


Principal Zoning Districts

- • Section Line
- Water Bodies
- RL One-Family Large Lot
- R1 One-Family
- R2 One-Family
- R3 One-Family
- R4 One-Family
- RT1 Two-Family
- RT2 Townhouse
- RM1 Multiple-Family
- RM2 Multiple-Family
- RM3 Multiple-Family
- T1 Traditional Neighborhood
- T2 Traditional Neighborhood
- T3 Traditional Neighborhood
- T3M T3 with Master Plan
- T4 Traditional Neighborhood
- T4M T4 with Master Plan
- OS Office-Service
- B1 Local Business
- BC Community Business (converted)
- B2 Community Business
- B3 General Business
- B4 Central Business
- B5 Central Business Service
- IT Transitional Industrial
- ITM IT with Master Plan
- I1 Light Industrial
- I2 General Industrial
- I3 Restricted Industrial
- F1 River Residential
- F2 Residential Low
- F3 Residential Mid
- F4 Residential High
- F5 Business
- F6 Gateway
- VP Vehicular Parking
- PD Planned Development
- CA Capitol Area Jurisdiction



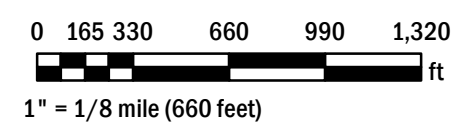
1A	2A	3A	4A	5A	6A
1B	2B	3B	4B	5B	6B
1C	2C	3C	4C	5C	6C
1D	2D	3D	4D	5D	6D
1E	2E	3E		5E	6E
1F	2F				6F



Principal Zoning Districts

- • Section Line
- Water Bodies
- RL One-Family Large Lot
- R1 One-Family
- R2 One-Family
- R3 One-Family
- R4 One-Family
- RT1 Two-Family
- RT2 Townhouse
- RM1 Multiple-Family
- RM2 Multiple-Family
- RM3 Multiple-Family
- T1 Traditional Neighborhood
- T2 Traditional Neighborhood
- T3 Traditional Neighborhood
- T3M T3 with Master Plan
- T4 Traditional Neighborhood
- T4M T4 with Master Plan
- OS Office-Service
- B1 Local Business
- BC Community Business (converted)
- B2 Community Business
- B3 General Business
- B4 Central Business
- B5 Central Business Service
- IT Transitional Industrial
- ITM IT with Master Plan
- I1 Light Industrial
- I2 General Industrial
- I3 Restricted Industrial
- F1 River Residential
- F2 Residential Low
- F3 Residential Mid
- F4 Residential High
- F5 Business
- F6 Gateway
- VP Vehicular Parking
- PD Planned Development
- CA Capitol Area Jurisdiction

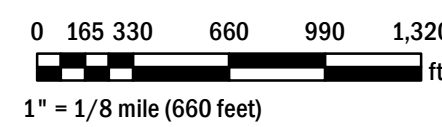

1A	2A	3A	4A	5A	6A
1B	2B	3B	4B	5B	6B
1C	2C	3C	4C	5C	6C
1D	2D	3D	4D	5D	6D
1E	2E	3E		5E	6E
1F	2F				6F



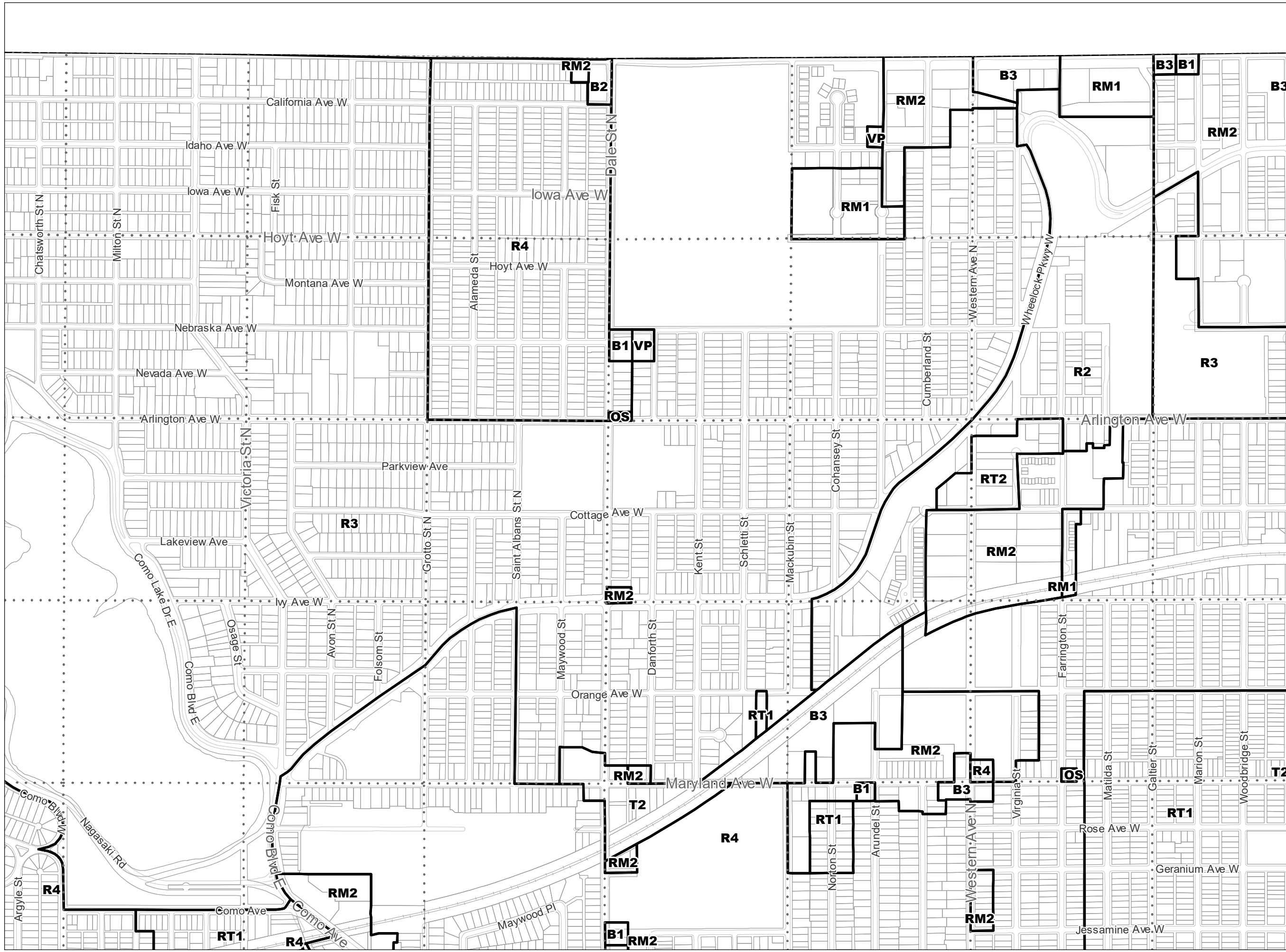
Principal Zoning Districts

- • Section Line
- Water Bodies
- RL One-Family Large Lot
- R1 One-Family
- R2 One-Family
- R3 One-Family
- R4 One-Family
- RT1 Two-Family
- RT2 Townhouse
- RM1 Multiple-Family
- RM2 Multiple-Family
- RM3 Multiple-Family
- T1 Traditional Neighborhood
- T2 Traditional Neighborhood
- T3 Traditional Neighborhood
- T3M T3 with Master Plan
- T4 Traditional Neighborhood
- T4M T4 with Master Plan
- OS Office-Service
- B1 Local Business
- BC Community Business (converted)
- B2 Community Business
- B3 General Business
- B4 Central Business
- B5 Central Business Service
- IT Transitional Industrial
- ITM IT with Master Plan
- I1 Light Industrial
- I2 General Industrial
- I3 Restricted Industrial
- F1 River Residential
- F2 Residential Low
- F3 Residential Mid
- F4 Residential High
- F5 Business
- F6 Gateway
- VP Vehicular Parking
- PD Planned Development
- CA Capitol Area Jurisdiction

1A	2A	3A	4A	5A	6A
1B	2B	3B	4B	5B	6B
1C	2C	3C	4C	5C	6C
1D	2D	3D	4D	5D	6D
1E	2E	3E		5E	6E
1F	2F				6F

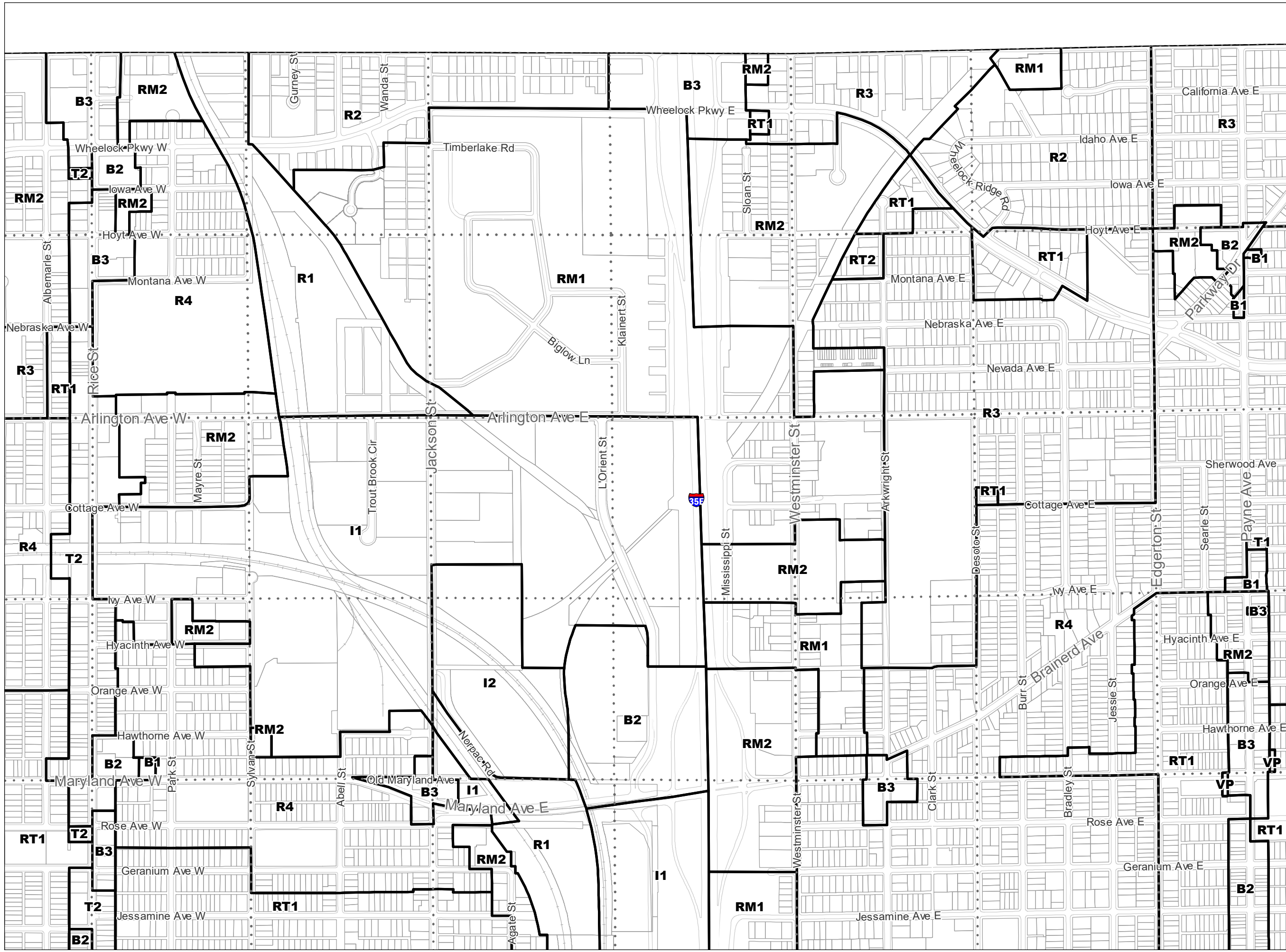
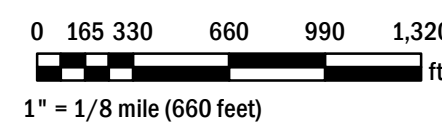
Principal Zoning Districts
Panel 3A
 8/6/2019



Principal Zoning Districts

- • Section Line
- Water Bodies
- RL One-Family Large Lot
- R1 One-Family
- R2 One-Family
- R3 One-Family
- R4 One-Family
- RT1 Two-Family
- RT2 Townhouse
- RM1 Multiple-Family
- RM2 Multiple-Family
- RM3 Multiple-Family
- T1 Traditional Neighborhood
- T2 Traditional Neighborhood
- T3 Traditional Neighborhood
- T3M T3 with Master Plan
- T4 Traditional Neighborhood
- T4M T4 with Master Plan
- OS Office-Service
- B1 Local Business
- BC Community Business (converted)
- B2 Community Business
- B3 General Business
- B4 Central Business
- B5 Central Business Service
- IT Transitional Industrial
- ITM IT with Master Plan
- I1 Light Industrial
- I2 General Industrial
- I3 Restricted Industrial
- F1 River Residential
- F2 Residential Low
- F3 Residential Mid
- F4 Residential High
- F5 Business
- F6 Gateway
- VP Vehicular Parking
- PD Planned Development
- CA Capitol Area Jurisdiction

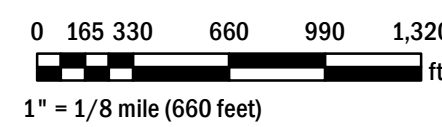
1A	2A	3A	4A	5A	6A
1B	2B	3B	4B	5B	6B
1C	2C	3C	4C	5C	6C
1D	2D	3D	4D	5D	6D
1E	2E	3E		5E	6E
1F	2F				6F



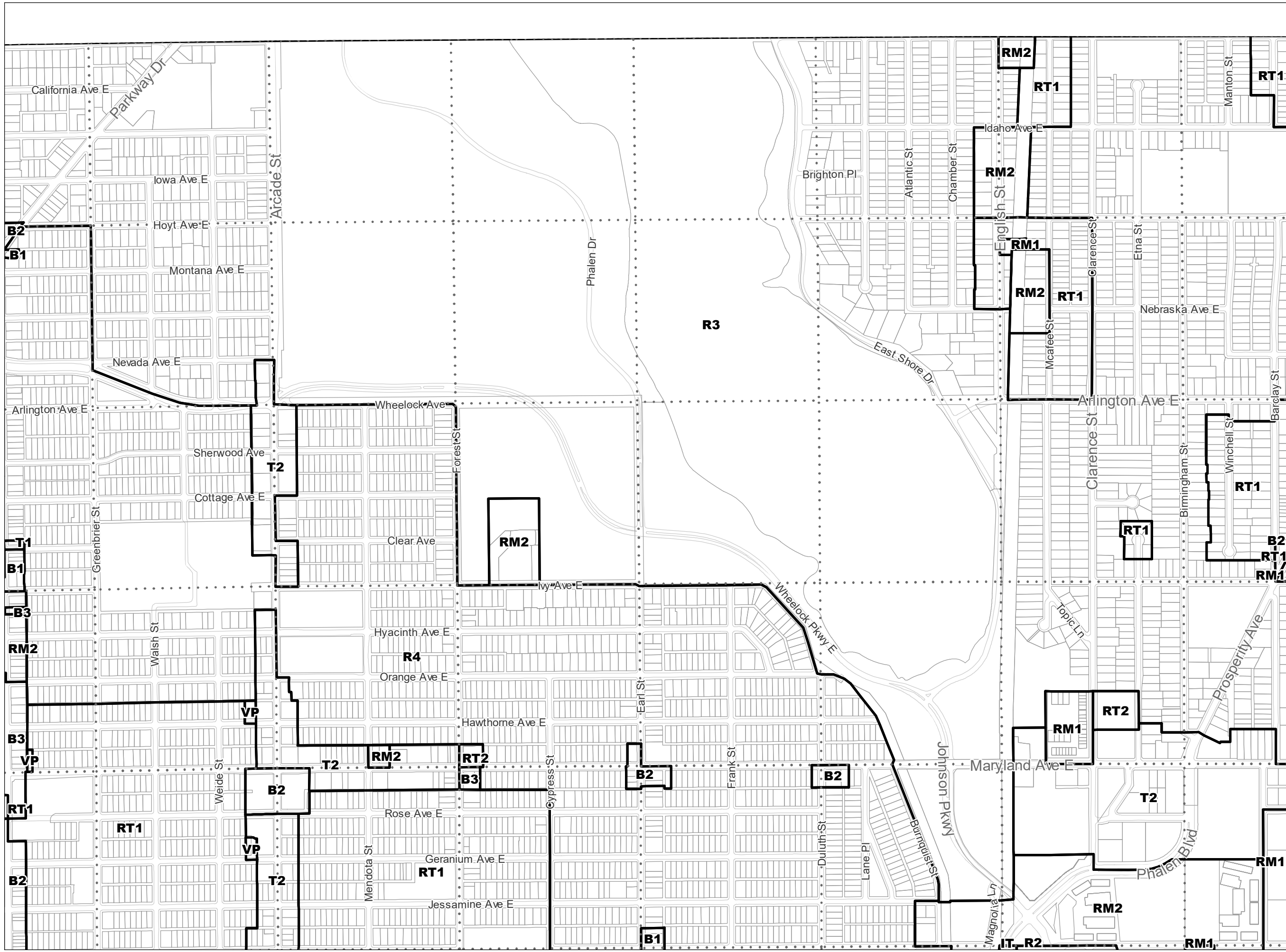
Principal Zoning Districts

- • Section Line
- Water Bodies
- RL One-Family Large Lot
- R1 One-Family
- R2 One-Family
- R3 One-Family
- R4 One-Family
- RT1 Two-Family
- RT2 Townhouse
- RM1 Multiple-Family
- RM2 Multiple-Family
- RM3 Multiple-Family
- T1 Traditional Neighborhood
- T2 Traditional Neighborhood
- T3 Traditional Neighborhood
- T3M T3 with Master Plan
- T4 Traditional Neighborhood
- T4M T4 with Master Plan
- OS Office-Service
- B1 Local Business
- BC Community Business (converted)
- B2 Community Business
- B3 General Business
- B4 Central Business
- B5 Central Business Service
- IT Transitional Industrial
- ITM IT with Master Plan
- I1 Light Industrial
- I2 General Industrial
- I3 Restricted Industrial
- F1 River Residential
- F2 Residential Low
- F3 Residential Mid
- F4 Residential High
- F5 Business
- F6 Gateway
- VP Vehicular Parking
- PD Planned Development
- CA Capitol Area Jurisdiction

1A	2A	3A	4A	5A	6A
1B	2B	3B	4B	5B	6B
1C	2C	3C	4C	5C	6C
1D	2D	3D	4D	5D	6D
1E	2E	3E		5E	6E
1F	2F				6F



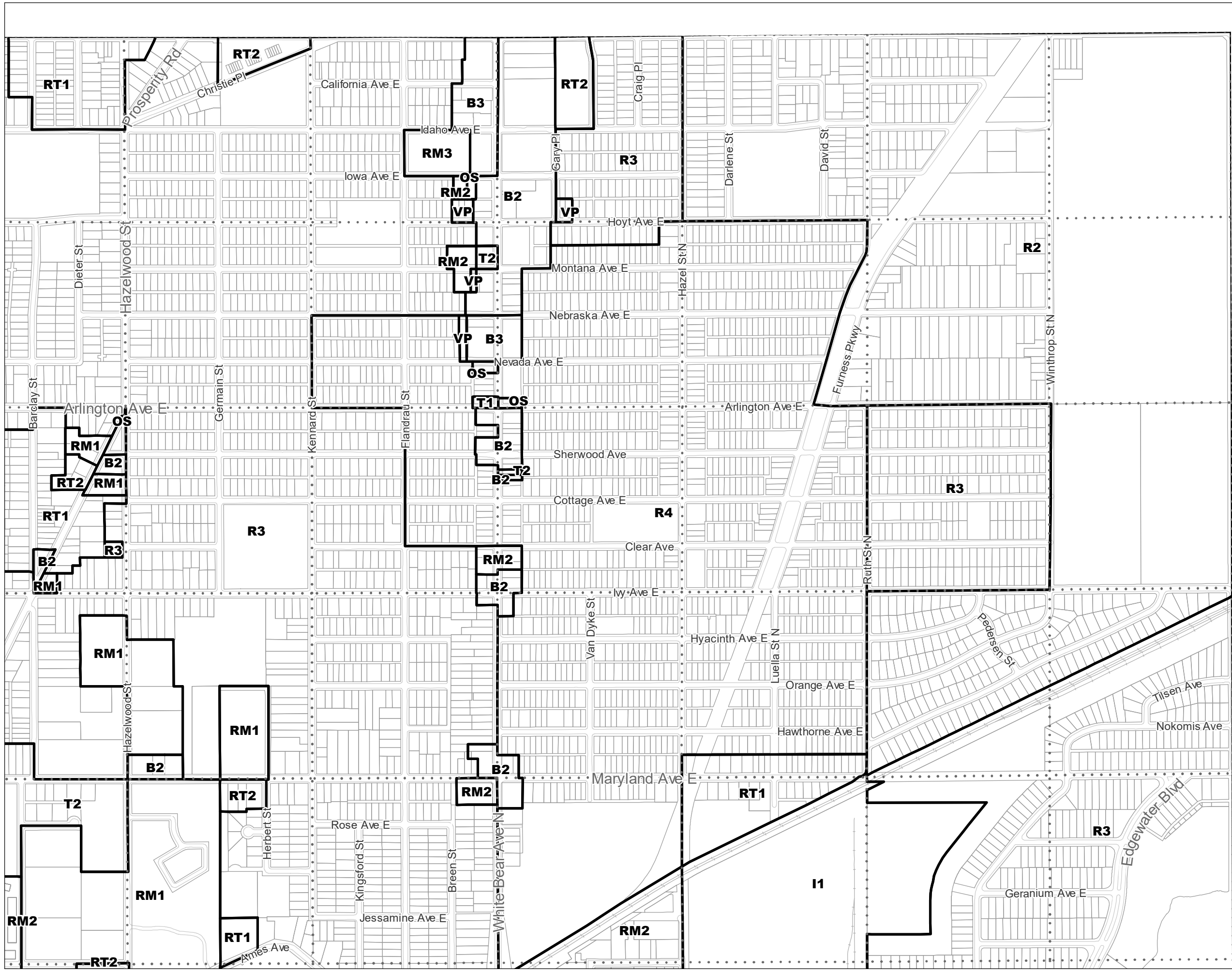
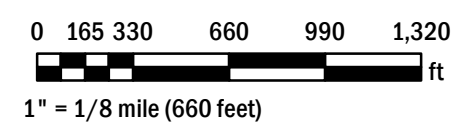

Principal Zoning Districts
Panel 5A
 8/6/2019

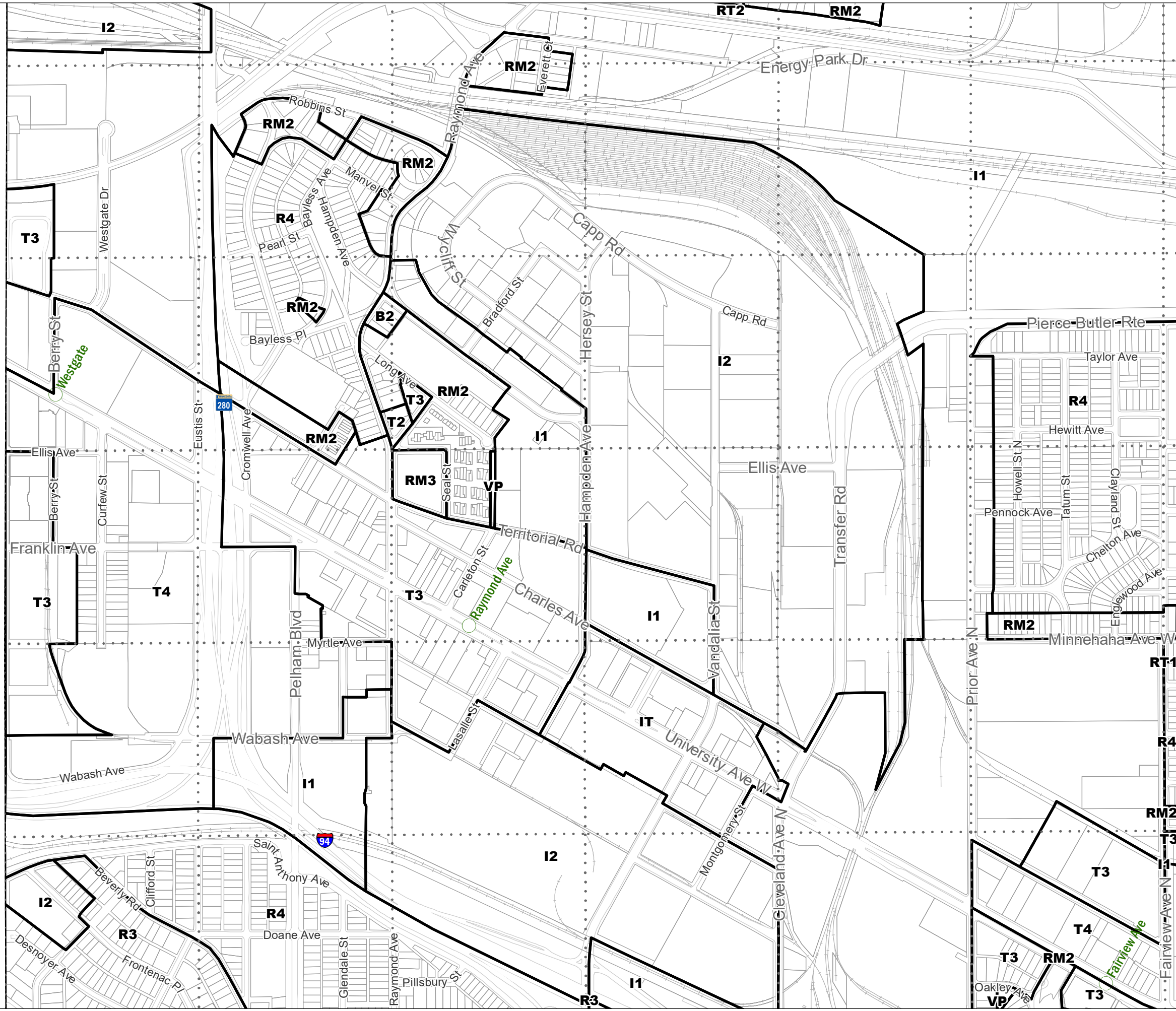


Principal Zoning Districts

- Section Line
- Water Bodies
- RL One-Family Large Lot
- R1 One-Family
- R2 One-Family
- R3 One-Family
- R4 One-Family
- RT1 Two-Family
- RT2 Townhouse
- RM1 Multiple-Family
- RM2 Multiple-Family
- RM3 Multiple-Family
- T1 Traditional Neighborhood
- T2 Traditional Neighborhood
- T3 Traditional Neighborhood
- T3M T3 with Master Plan
- T4 Traditional Neighborhood
- T4M T4 with Master Plan
- OS Office-Service
- B1 Local Business
- BC Community Business (converted)
- B2 Community Business
- B3 General Business
- B4 Central Business
- B5 Central Business Service
- IT Transitional Industrial
- ITM IT with Master Plan
- I1 Light Industrial
- I2 General Industrial
- I3 Restricted Industrial
- F1 River Residential
- F2 Residential Low
- F3 Residential Mid
- F4 Residential High
- F5 Business
- F6 Gateway
- VP Vehicular Parking
- PD Planned Development
- CA Capitol Area Jurisdiction

1A	2A	3A	4A	5A	6A
1B	2B	3B	4B	5B	6B
1C	2C	3C	4C	5C	6C
1D	2D	3D	4D	5D	6D
1E	2E	3E		5E	6E
1F	2F				6F

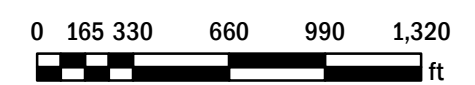


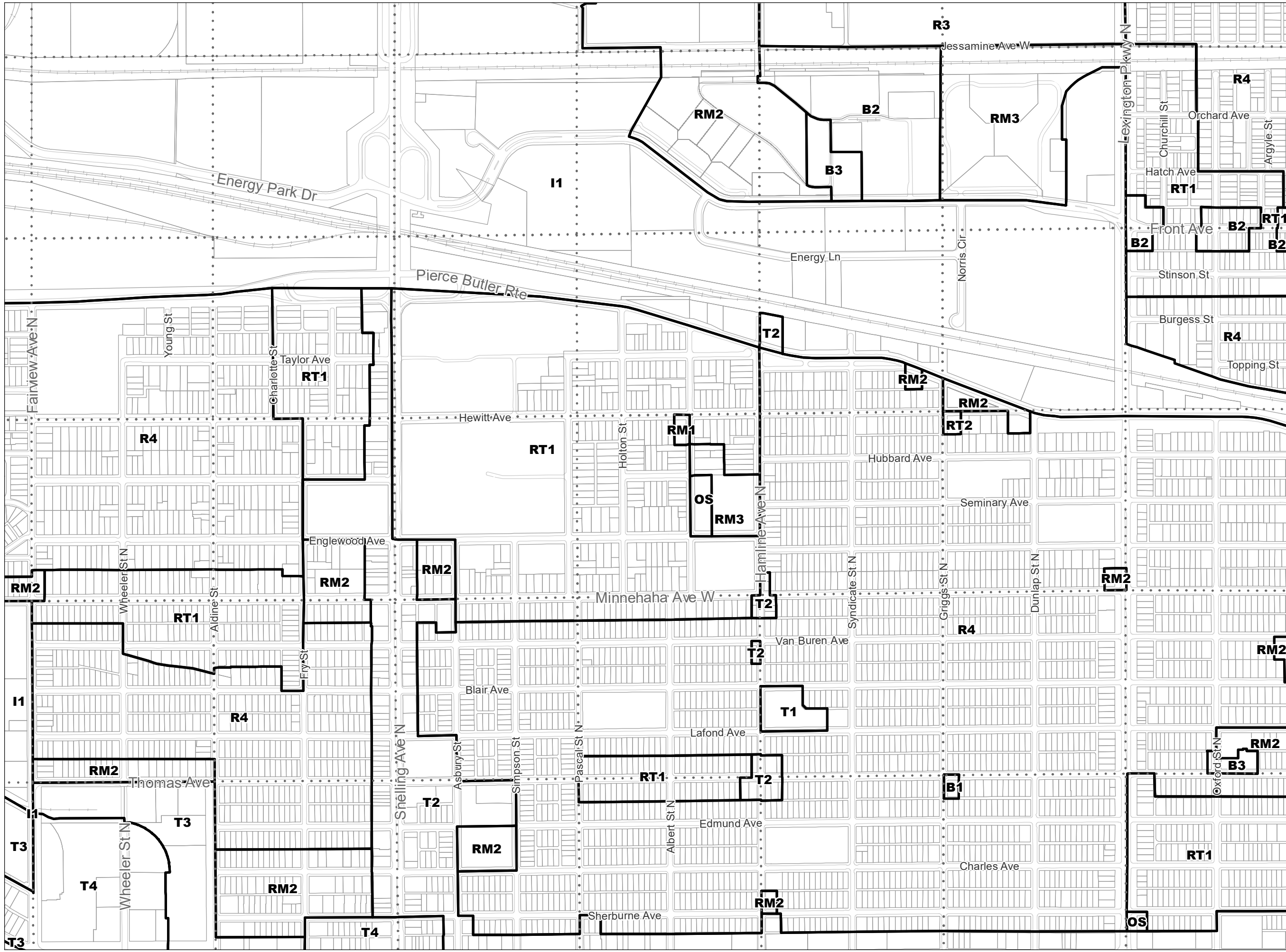


Principal Zoning Districts

- Section Line
- Water Bodies
- RL One-Family Large Lot
- R1 One-Family
- R2 One-Family
- R3 One-Family
- R4 One-Family
- RT1 Two-Family
- RT2 Townhouse
- RM1 Multiple-Family
- RM2 Multiple-Family
- RM3 Multiple-Family
- T1 Traditional Neighborhood
- T2 Traditional Neighborhood
- T3 Traditional Neighborhood
- T3M T3 with Master Plan
- T4 Traditional Neighborhood
- T4M T4 with Master Plan
- OS Office-Service
- B1 Local Business
- BC Community Business (converted)
- B2 Community Business
- B3 General Business
- B4 Central Business
- B5 Central Business Service
- IT Transitional Industrial
- ITM IT with Master Plan
- I1 Light Industrial
- I2 General Industrial
- I3 Restricted Industrial
- F1 River Residential
- F2 Residential Low
- F3 Residential Mid
- F4 Residential High
- F5 Business
- F6 Gateway
- VP Vehicular Parking
- PD Planned Development
- CA Capitol Area Jurisdiction

1A	2A	3A	4A	5A	6A
1B	2B	3B	4B	5B	6B
1C	2C	3C	4C	5C	6C
1D	2D	3D	4D	5D	6D
1E	2E	3E		5E	6E
1F	2F				6F





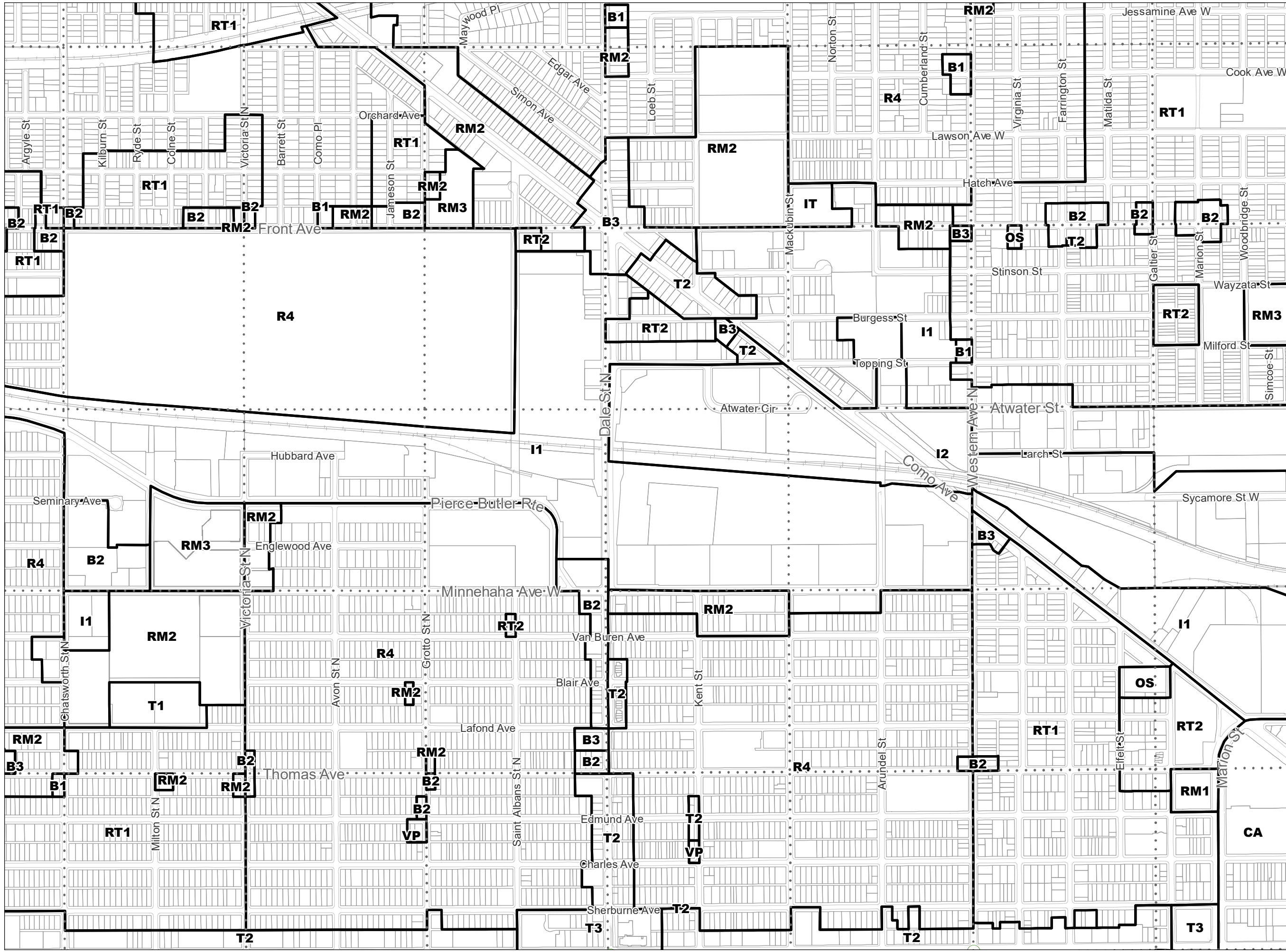
Principal Zoning Districts

- Section Line
- Water Bodies
- RL One-Family Large Lot
- R1 One-Family
- R2 One-Family
- R3 One-Family
- R4 One-Family
- RT1 Two-Family
- RT2 Townhouse
- RM1 Multiple-Family
- RM2 Multiple-Family
- RM3 Multiple-Family
- T1 Traditional Neighborhood
- T2 Traditional Neighborhood
- T3 Traditional Neighborhood
- T3M T3 with Master Plan
- T4 Traditional Neighborhood
- T4M T4 with Master Plan
- OS Office-Service
- B1 Local Business
- BC Community Business (converted)
- B2 Community Business
- B3 General Business
- B4 Central Business
- B5 Central Business Service
- IT Transitional Industrial
- ITM IT with Master Plan
- I1 Light Industrial
- I2 General Industrial
- I3 Restricted Industrial
- F1 River Residential
- F2 Residential Low
- F3 Residential Mid
- F4 Residential High
- F5 Business
- F6 Gateway
- VP Vehicular Parking
- PD Planned Development
- CA Capitol Area Jurisdiction

1A	2A	3A	4A	5A	6A
1B	2B	3B	4B	5B	6B
1C	2C	3C	4C	5C	6C
1D	2D	3D	4D	5D	6D
1E	2E	3E		5E	6E
1F	2F				6F



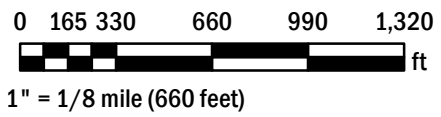
1" = 1/8 mile (660 feet)



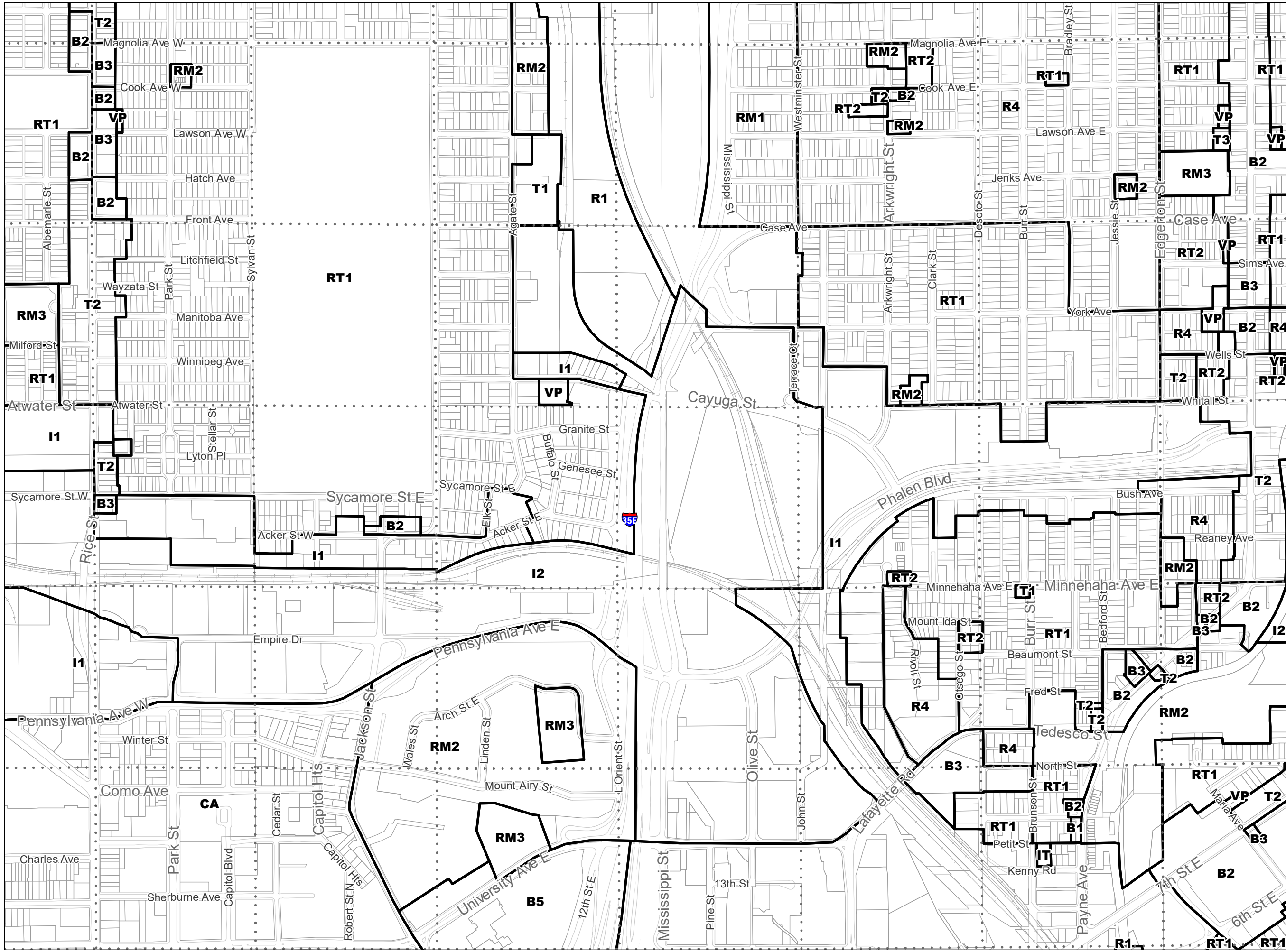
Principal Zoning Districts

- Section Line
- Water Bodies
- RL One-Family Large Lot
- R1 One-Family
- R2 One-Family
- R3 One-Family
- R4 One-Family
- RT1 Two-Family
- RT2 Townhouse
- RM1 Multiple-Family
- RM2 Multiple-Family
- RM3 Multiple-Family
- T1 Traditional Neighborhood
- T2 Traditional Neighborhood
- T3 Traditional Neighborhood
- T3M T3 with Master Plan
- T4 Traditional Neighborhood
- T4M T4 with Master Plan
- OS Office-Service
- B1 Local Business
- BC Community Business (converted)
- B2 Community Business
- B3 General Business
- B4 Central Business
- B5 Central Business Service
- IT Transitional Industrial
- ITM IT with Master Plan
- I1 Light Industrial
- I2 General Industrial
- I3 Restricted Industrial
- F1 River Residential
- F2 Residential Low
- F3 Residential Mid
- F4 Residential High
- F5 Business
- F6 Gateway
- VP Vehicular Parking
- PD Planned Development
- CA Capitol Area Jurisdiction

1A	2A	3A	4A	5A	6A
1B	2B	3B	4B	5B	6B
1C	2C	3C	4C	5C	6C
1D	2D	3D	4D	5D	6D
1E	2E	3E		5E	6E
1F	2F				6F



Principal Zoning Districts
Panel 3B
 8/6/2019



Principal Zoning Districts

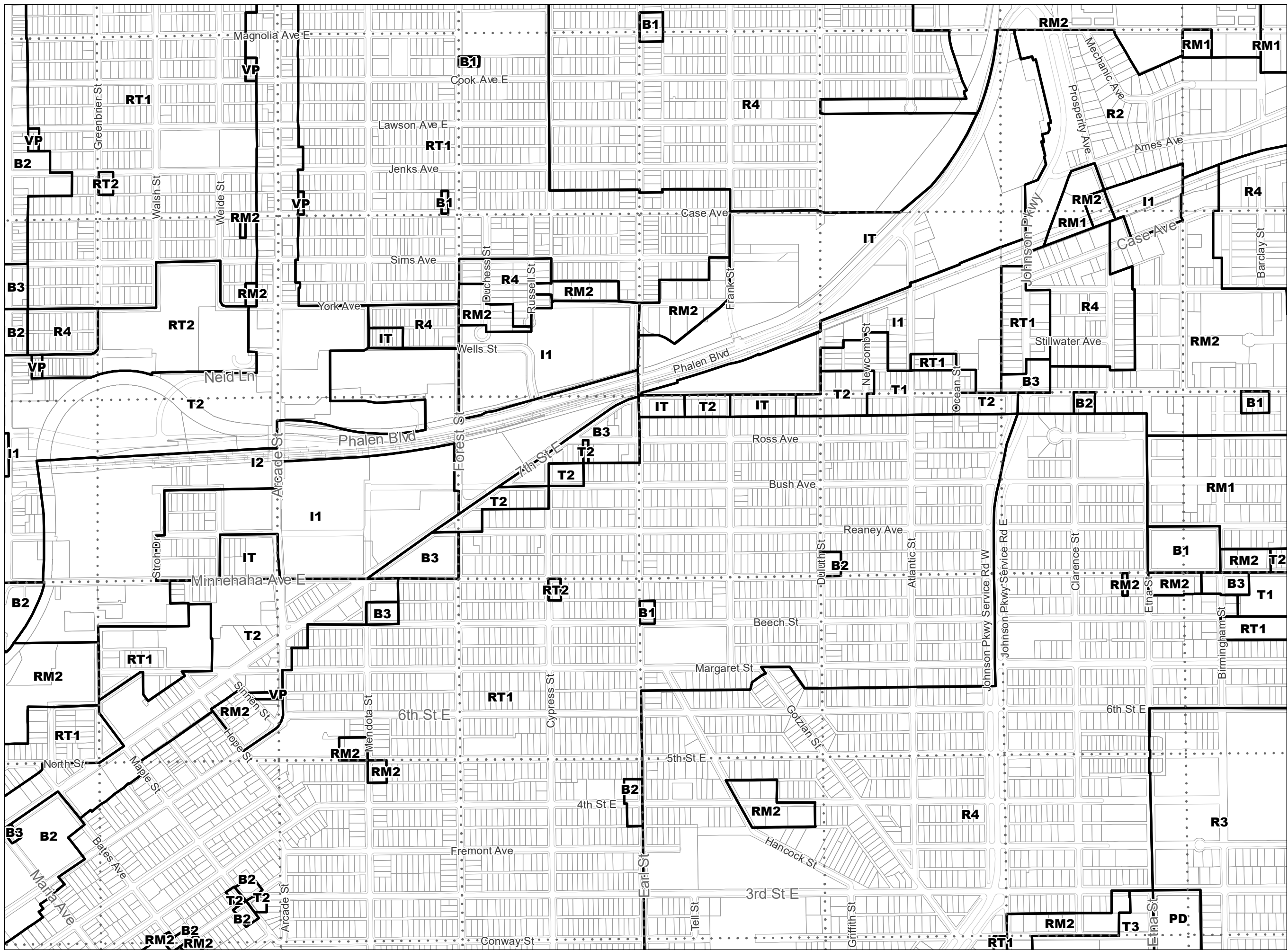
- Section Line
- Water Bodies
- RL One-Family Large Lot
- R1 One-Family
- R2 One-Family
- R3 One-Family
- R4 One-Family
- RT1 Two-Family
- RT2 Townhouse
- RM1 Multiple-Family
- RM2 Multiple-Family
- RM3 Multiple-Family
- T1 Traditional Neighborhood
- T2 Traditional Neighborhood
- T3 Traditional Neighborhood
- T3M T3 with Master Plan
- T4 Traditional Neighborhood
- T4M T4 with Master Plan
- OS Office-Service
- B1 Local Business
- BC Community Business (converted)
- B2 Community Business
- B3 General Business
- B4 Central Business
- B5 Central Business Service
- IT Transitional Industrial
- ITM IT with Master Plan
- I1 Light Industrial
- I2 General Industrial
- I3 Restricted Industrial
- F1 River Residential
- F2 Residential Low
- F3 Residential Mid
- F4 Residential High
- F5 Business
- F6 Gateway
- VP Vehicular Parking
- PD Planned Development
- CA Capitol Area Jurisdiction

1A	2A	3A	4A	5A	6A
1B	2B	3B	4B	5B	6B
1C	2C	3C	4C	5C	6C
1D	2D	3D	4D	5D	6D
1E	2E	3E		5E	6E
1F	2F				6F



1" = 1/8 mile (660 feet)

Principal Zoning Districts
Panel 4B
 8/6/2019



Principal Zoning Districts

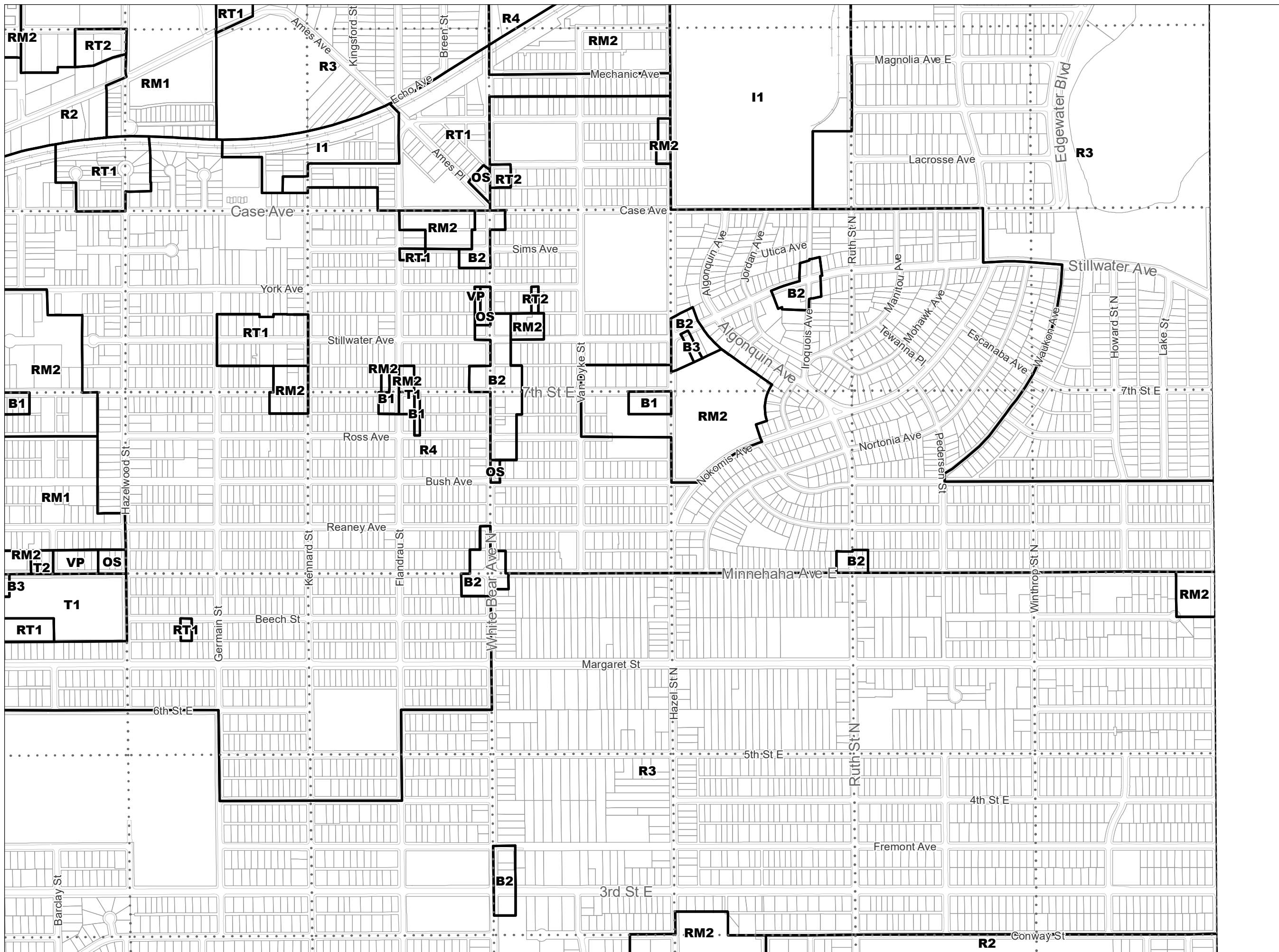
- Section Line
- Water Bodies
- RL One-Family Large Lot
- R1 One-Family
- R2 One-Family
- R3 One-Family
- R4 One-Family
- RT1 Two-Family
- RT2 Townhouse
- RM1 Multiple-Family
- RM2 Multiple-Family
- RM3 Multiple-Family
- T1 Traditional Neighborhood
- T2 Traditional Neighborhood
- T3 Traditional Neighborhood
- T3M T3 with Master Plan
- T4 Traditional Neighborhood
- T4M T4 with Master Plan
- OS Office-Service
- B1 Local Business
- BC Community Business (converted)
- B2 Community Business
- B3 General Business
- B4 Central Business
- B5 Central Business Service
- IT Transitional Industrial
- ITM IT with Master Plan
- I1 Light Industrial
- I2 General Industrial
- I3 Restricted Industrial
- F1 River Residential
- F2 Residential Low
- F3 Residential Mid
- F4 Residential High
- F5 Business
- F6 Gateway
- VP Vehicular Parking
- PD Planned Development
- CA Capitol Area Jurisdiction

1A	2A	3A	4A	5A	6A
1B	2B	3B	4B	5B	6B
1C	2C	3C	4C	5C	6C
1D	2D	3D	4D	5D	6D
1E	2E	3E		5E	6E
1F	2F				6F



1" = 1/8 mile (660 feet)

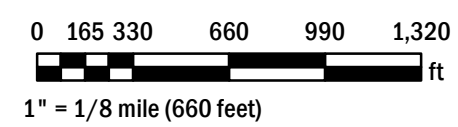
Principal Zoning Districts
Panel 5B
 8/6/2019



Principal Zoning Districts

- Section Line
- Water Bodies
- RL One-Family Large Lot
- R1 One-Family
- R2 One-Family
- R3 One-Family
- R4 One-Family
- RT1 Two-Family
- RT2 Townhouse
- RM1 Multiple-Family
- RM2 Multiple-Family
- RM3 Multiple-Family
- T1 Traditional Neighborhood
- T2 Traditional Neighborhood
- T3 Traditional Neighborhood
- T3M T3 with Master Plan
- T4 Traditional Neighborhood
- T4M T4 with Master Plan
- OS Office-Service
- B1 Local Business
- BC Community Business (converted)
- B2 Community Business
- B3 General Business
- B4 Central Business
- B5 Central Business Service
- IT Transitional Industrial
- ITM IT with Master Plan
- I1 Light Industrial
- I2 General Industrial
- I3 Restricted Industrial
- F1 River Residential
- F2 Residential Low
- F3 Residential Mid
- F4 Residential High
- F5 Business
- F6 Gateway
- VP Vehicular Parking
- PD Planned Development
- CA Capitol Area Jurisdiction

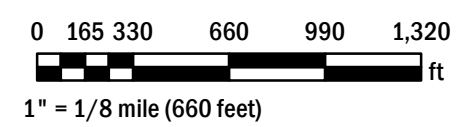

1A	2A	3A	4A	5A	6A
1B	2B	3B	4B	5B	6B
1C	2C	3C	4C	5C	6C
1D	2D	3D	4D	5D	6D
1E	2E	3E		5E	6E
1F	2F				6F



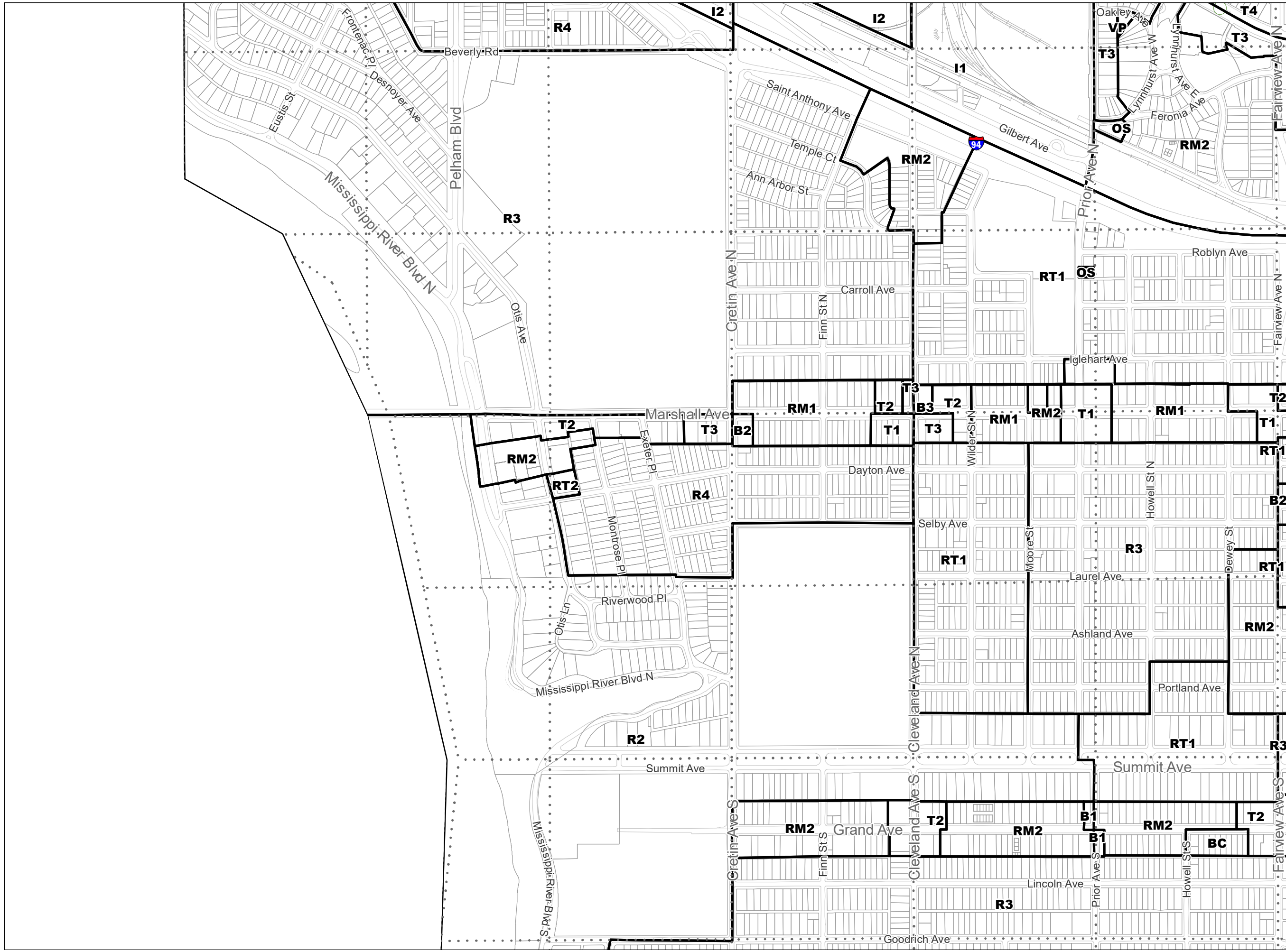
Principal Zoning Districts

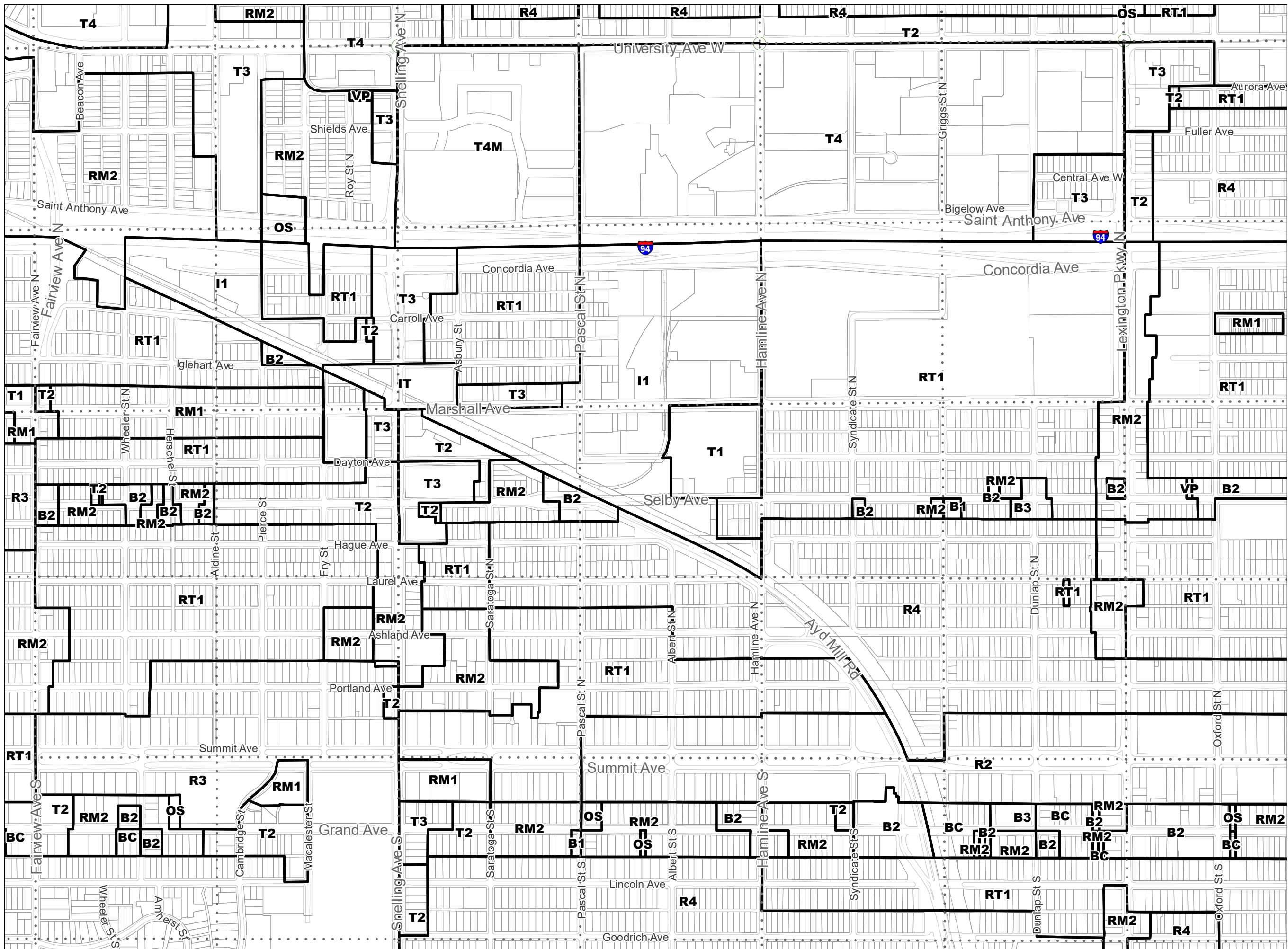
- Section Line
- Water Bodies
- RL One-Family Large Lot
- R1 One-Family
- R2 One-Family
- R3 One-Family
- R4 One-Family
- RT1 Two-Family
- RT2 Townhouse
- RM1 Multiple-Family
- RM2 Multiple-Family
- RM3 Multiple-Family
- T1 Traditional Neighborhood
- T2 Traditional Neighborhood
- T3 Traditional Neighborhood
- T3M T3 with Master Plan
- T4 Traditional Neighborhood
- T4M T4 with Master Plan
- OS Office-Service
- B1 Local Business
- BC Community Business (converted)
- B2 Community Business
- B3 General Business
- B4 Central Business
- B5 Central Business Service
- IT Transitional Industrial
- ITM IT with Master Plan
- I1 Light Industrial
- I2 General Industrial
- I3 Restricted Industrial
- F1 River Residential
- F2 Residential Low
- F3 Residential Mid
- F4 Residential High
- F5 Business
- F6 Gateway
- VP Vehicular Parking
- PD Planned Development
- CA Capitol Area Jurisdiction

1A	2A	3A	4A	5A	6A
1B	2B	3B	4B	5B	6B
1C	2C	3C	4C	5C	6C
1D	2D	3D	4D	5D	6D
1E	2E	3E		5E	6E
1F	2F				6F

Principal Zoning Districts
Panel 1C
 8/6/2019

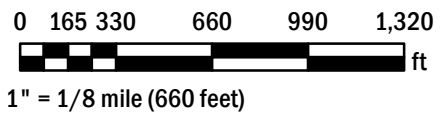





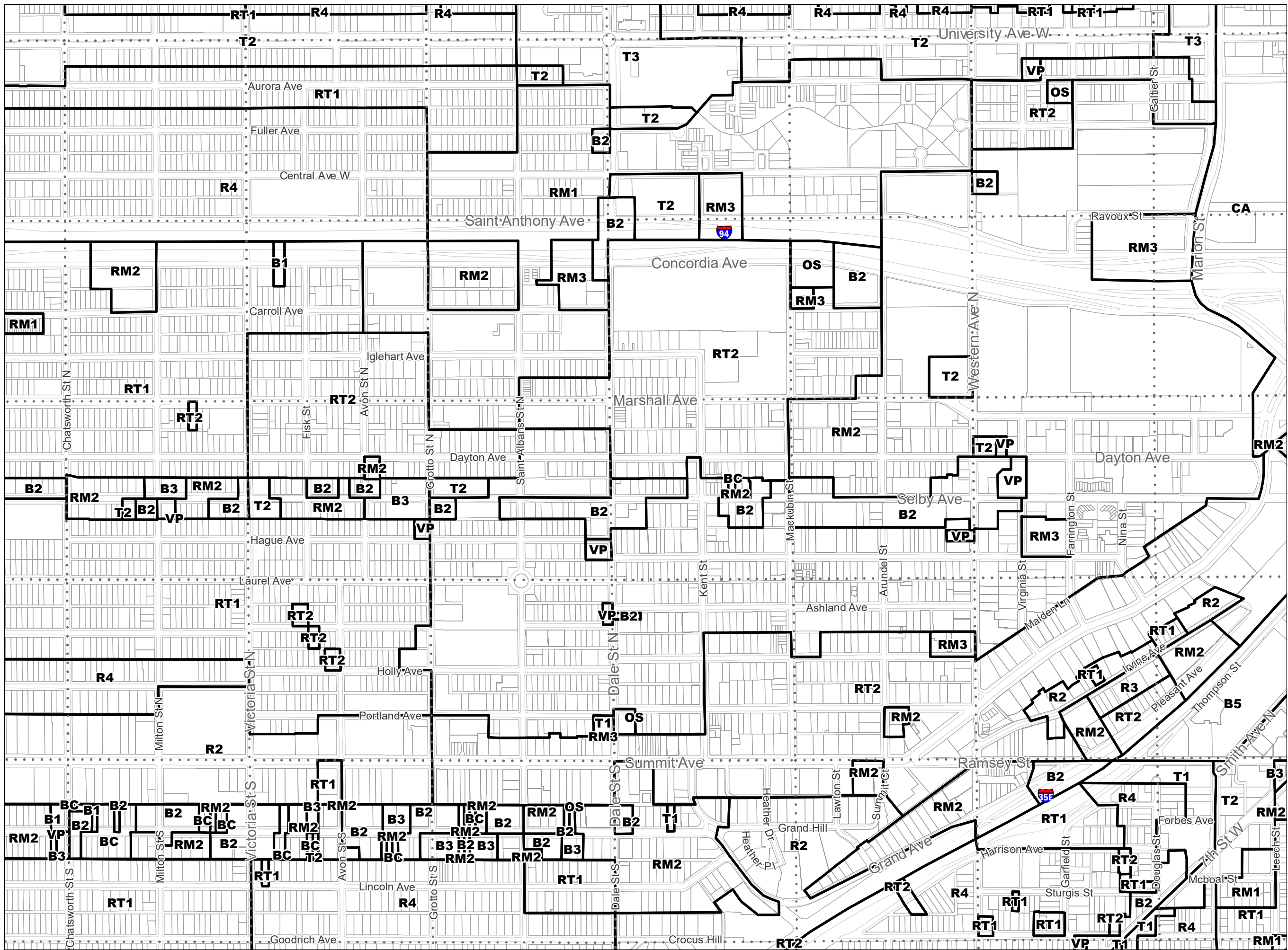
Principal Zoning Districts

- Section Line
- Water Bodies
- RL One-Family Large Lot
- R1 One-Family
- R2 One-Family
- R3 One-Family
- R4 One-Family
- RT1 Two-Family
- RT2 Townhouse
- RM1 Multiple-Family
- RM2 Multiple-Family
- RM3 Multiple-Family
- T1 Traditional Neighborhood
- T2 Traditional Neighborhood
- T3 Traditional Neighborhood
- T3M T3 with Master Plan
- T4 Traditional Neighborhood
- T4M T4 with Master Plan
- OS Office-Service
- B1 Local Business
- BC Community Business (converted)
- B2 Community Business
- B3 General Business
- B4 Central Business
- B5 Central Business Service
- IT Transitional Industrial
- ITM IT with Master Plan
- I1 Light Industrial
- I2 General Industrial
- I3 Restricted Industrial
- F1 River Residential
- F2 Residential Low
- F3 Residential Mid
- F4 Residential High
- F5 Business
- F6 Gateway
- VP Vehicular Parking
- PD Planned Development
- CA Capitol Area Jurisdiction

1A	2A	3A	4A	5A	6A
1B	2B	3B	4B	5B	6B
1C	2C	3C	4C	5C	6C
1D	2D	3D	4D	5D	6D
1E	2E	3E		5E	6E
1F	2F				6F




Principal Zoning Districts
Panel 2C
 8/6/2019

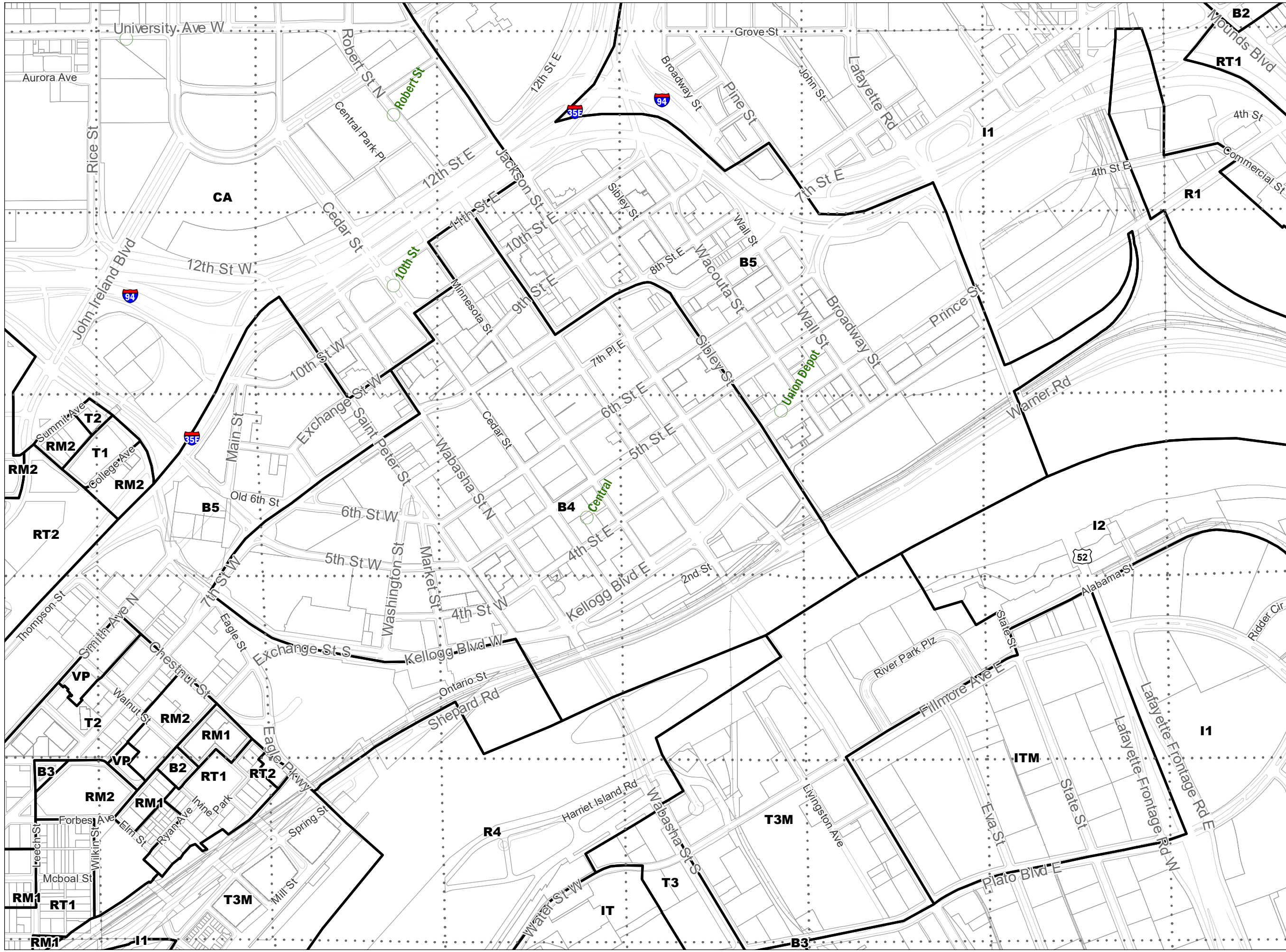


Principal Zoning Districts

- Section Line
- Water Bodies
- RL One-Family Large Lot
- R1 One-Family
- R2 One-Family
- R3 One-Family
- R4 One-Family
- RT1 Two-Family
- RT2 Townhouse
- RM1 Multiple-Family
- RM2 Multiple-Family
- RM3 Multiple-Family
- T1 Traditional Neighborhood
- T2 Traditional Neighborhood
- T3 Traditional Neighborhood
- T3M T3 with Master Plan
- T4 Traditional Neighborhood
- T4M T4 with Master Plan
- OS Office-Service
- B1 Local Business
- BC Community Business (converted)
- B2 Community Business
- B3 General Business
- B4 Central Business
- B5 Central Business Service
- IT Transitional Industrial
- ITM IT with Master Plan
- I1 Light Industrial
- I2 General Industrial
- I3 Restricted Industrial
- F1 River Residential
- F2 Residential Low
- F3 Residential Mid
- F4 Residential High
- F5 Business
- F6 Gateway
- VP Vehicular Parking
- PD Planned Development
- CA Capitol Area Jurisdiction

1A	2A	3A	4A	5A	6A
1B	2B	3B	4B	5B	6B
1C	2C	3C	4C	5C	6C
1D	2D	3D	4D	5D	6D
1E	2E	3E		5E	6E
1F	2F				6F






Principal Zoning Districts

- Section Line
- Water Bodies
- RL One-Family Large Lot
- R1 One-Family
- R2 One-Family
- R3 One-Family
- R4 One-Family
- RT1 Two-Family
- RT2 Townhouse
- RM1 Multiple-Family
- RM2 Multiple-Family
- RM3 Multiple-Family
- T1 Traditional Neighborhood
- T2 Traditional Neighborhood
- T3 Traditional Neighborhood
- T3M T3 with Master Plan
- T4 Traditional Neighborhood
- T4M T4 with Master Plan
- OS Office-Service
- B1 Local Business
- BC Community Business (converted)
- B2 Community Business
- B3 General Business
- B4 Central Business
- B5 Central Business Service
- IT Transitional Industrial
- ITM IT with Master Plan
- I1 Light Industrial
- I2 General Industrial
- I3 Restricted Industrial
- F1 River Residential
- F2 Residential Low
- F3 Residential Mid
- F4 Residential High
- F5 Business
- F6 Gateway
- VP Vehicular Parking
- PD Planned Development
- CA Capitol Area Jurisdiction

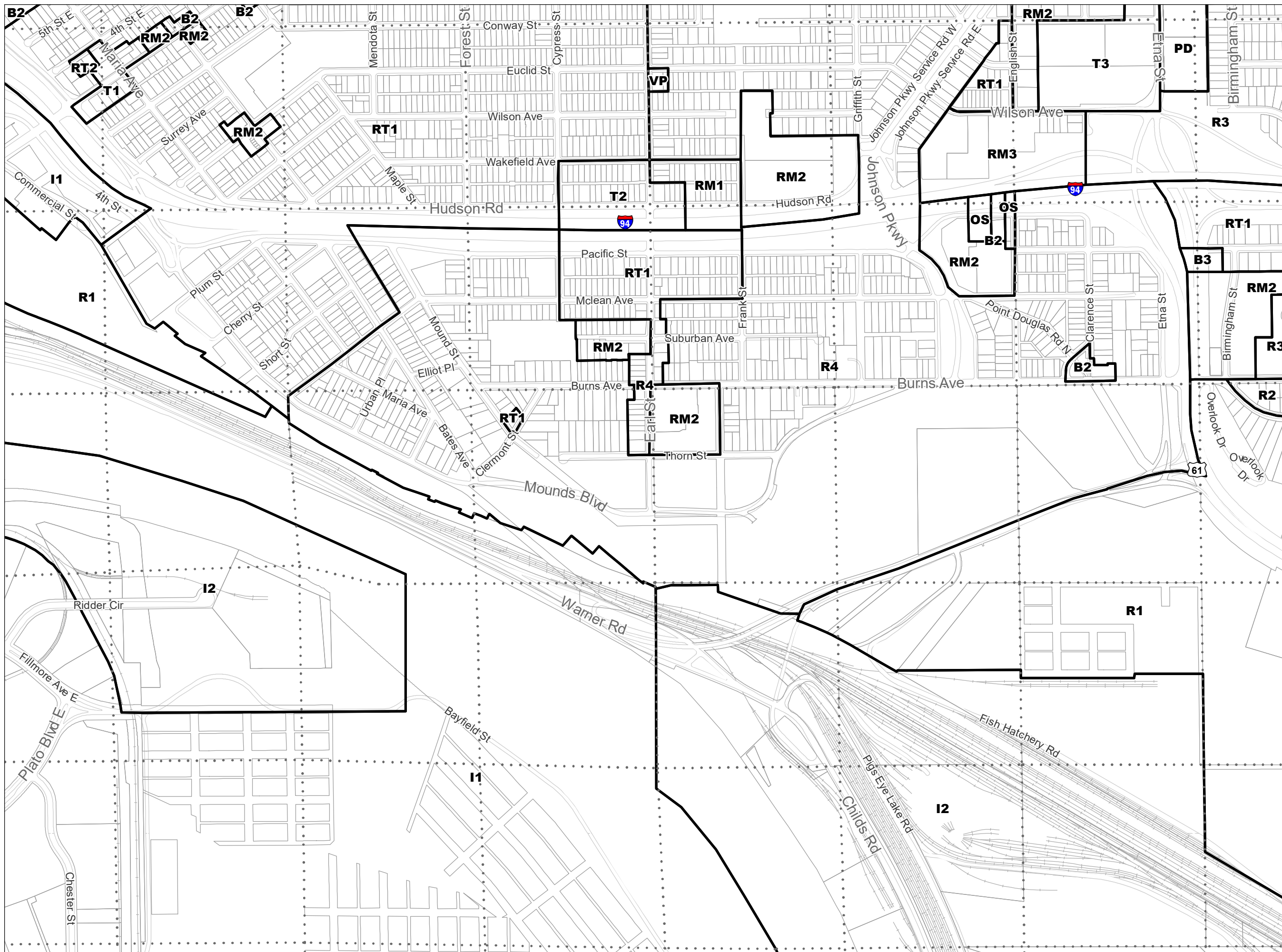
1A	2A	3A	4A	5A	6A
1B	2B	3B	4B	5B	6B
1C	2C	3C	4C	5C	6C
1D	2D	3D	4D	5D	6D
1E	2E	3E		5E	6E
1F	2F				6F



1" = 1/8 mile (660 feet)



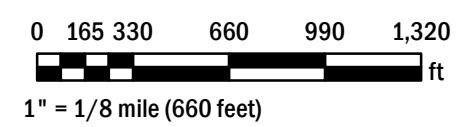
Principal Zoning Districts
Panel 4C
 8/6/2019

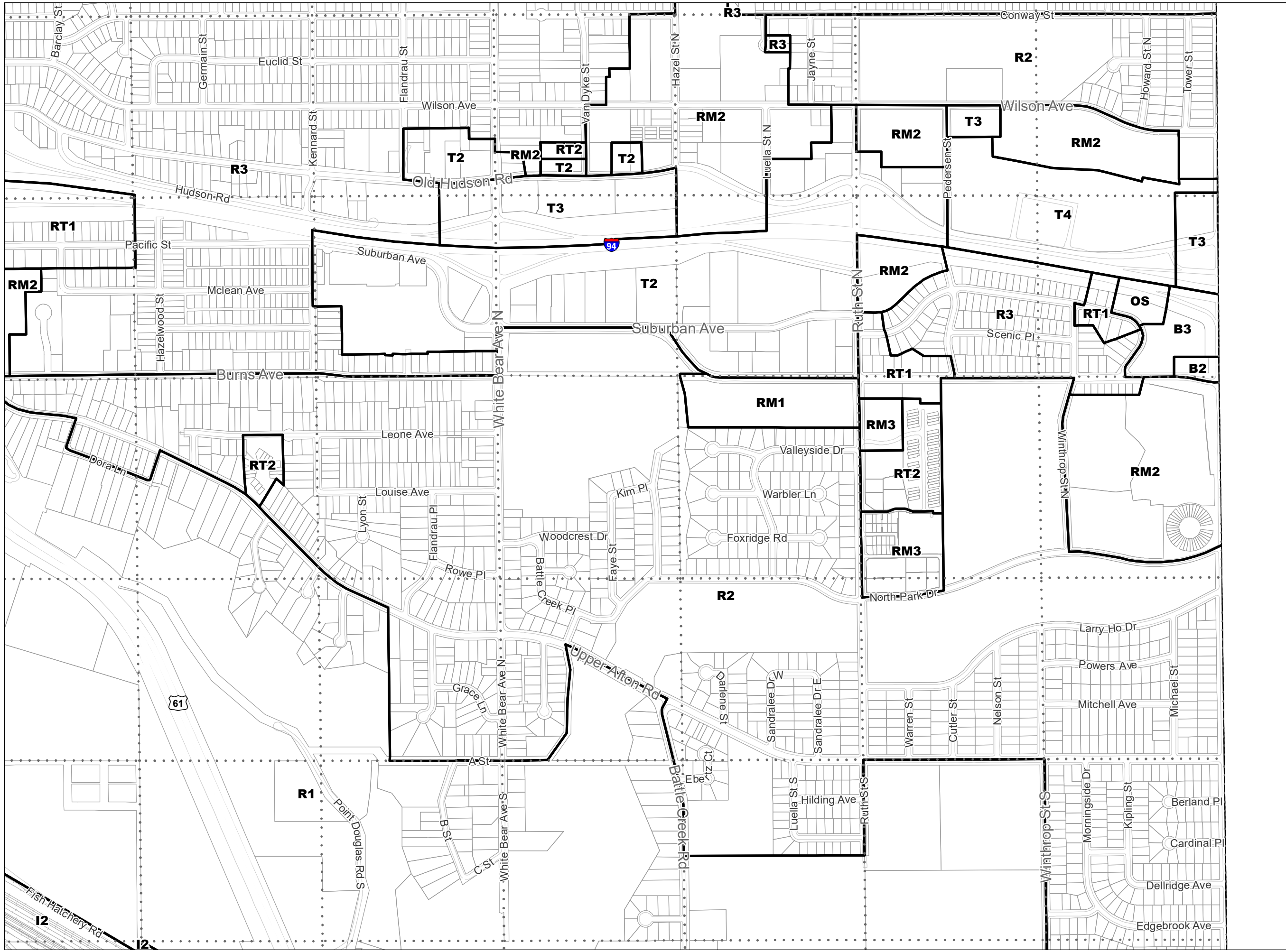


Principal Zoning Districts

- Section Line
- Water Bodies
- RL One-Family Large Lot
- R1 One-Family
- R2 One-Family
- R3 One-Family
- R4 One-Family
- RT1 Two-Family
- RT2 Townhouse
- RM1 Multiple-Family
- RM2 Multiple-Family
- RM3 Multiple-Family
- T1 Traditional Neighborhood
- T2 Traditional Neighborhood
- T3 Traditional Neighborhood
- T3M T3 with Master Plan
- T4 Traditional Neighborhood
- T4M T4 with Master Plan
- OS Office-Service
- B1 Local Business
- BC Community Business (converted)
- B2 Community Business
- B3 General Business
- B4 Central Business
- B5 Central Business Service
- IT Transitional Industrial
- ITM IT with Master Plan
- I1 Light Industrial
- I2 General Industrial
- I3 Restricted Industrial
- F1 River Residential
- F2 Residential Low
- F3 Residential Mid
- F4 Residential High
- F5 Business
- F6 Gateway
- VP Vehicular Parking
- PD Planned Development
- CA Capitol Area Jurisdiction

1A	2A	3A	4A	5A	6A
1B	2B	3B	4B	5B	6B
1C	2C	3C	4C	5C	6C
1D	2D	3D	4D	5D	6D
1E	2E	3E		5E	6E
1F	2F				6F

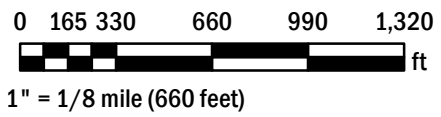




Principal Zoning Districts

- Section Line
- Water Bodies
- RL One-Family Large Lot
- R1 One-Family
- R2 One-Family
- R3 One-Family
- R4 One-Family
- RT1 Two-Family
- RT2 Townhouse
- RM1 Multiple-Family
- RM2 Multiple-Family
- RM3 Multiple-Family
- T1 Traditional Neighborhood
- T2 Traditional Neighborhood
- T3 Traditional Neighborhood
- T3M T3 with Master Plan
- T4 Traditional Neighborhood
- T4M T4 with Master Plan
- OS Office-Service
- B1 Local Business
- BC Community Business (converted)
- B2 Community Business
- B3 General Business
- B4 Central Business
- B5 Central Business Service
- IT Transitional Industrial
- ITM IT with Master Plan
- I1 Light Industrial
- I2 General Industrial
- I3 Restricted Industrial
- F1 River Residential
- F2 Residential Low
- F3 Residential Mid
- F4 Residential High
- F5 Business
- F6 Gateway
- VP Vehicular Parking
- PD Planned Development
- CA Capitol Area Jurisdiction

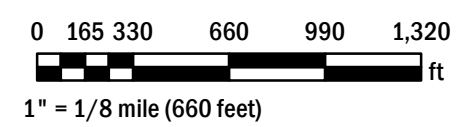

1A	2A	3A	4A	5A	6A
1B	2B	3B	4B	5B	6B
1C	2C	3C	4C	5C	6C
1D	2D	3D	4D	5D	6D
1E	2E	3E		5E	6E
1F	2F				6F



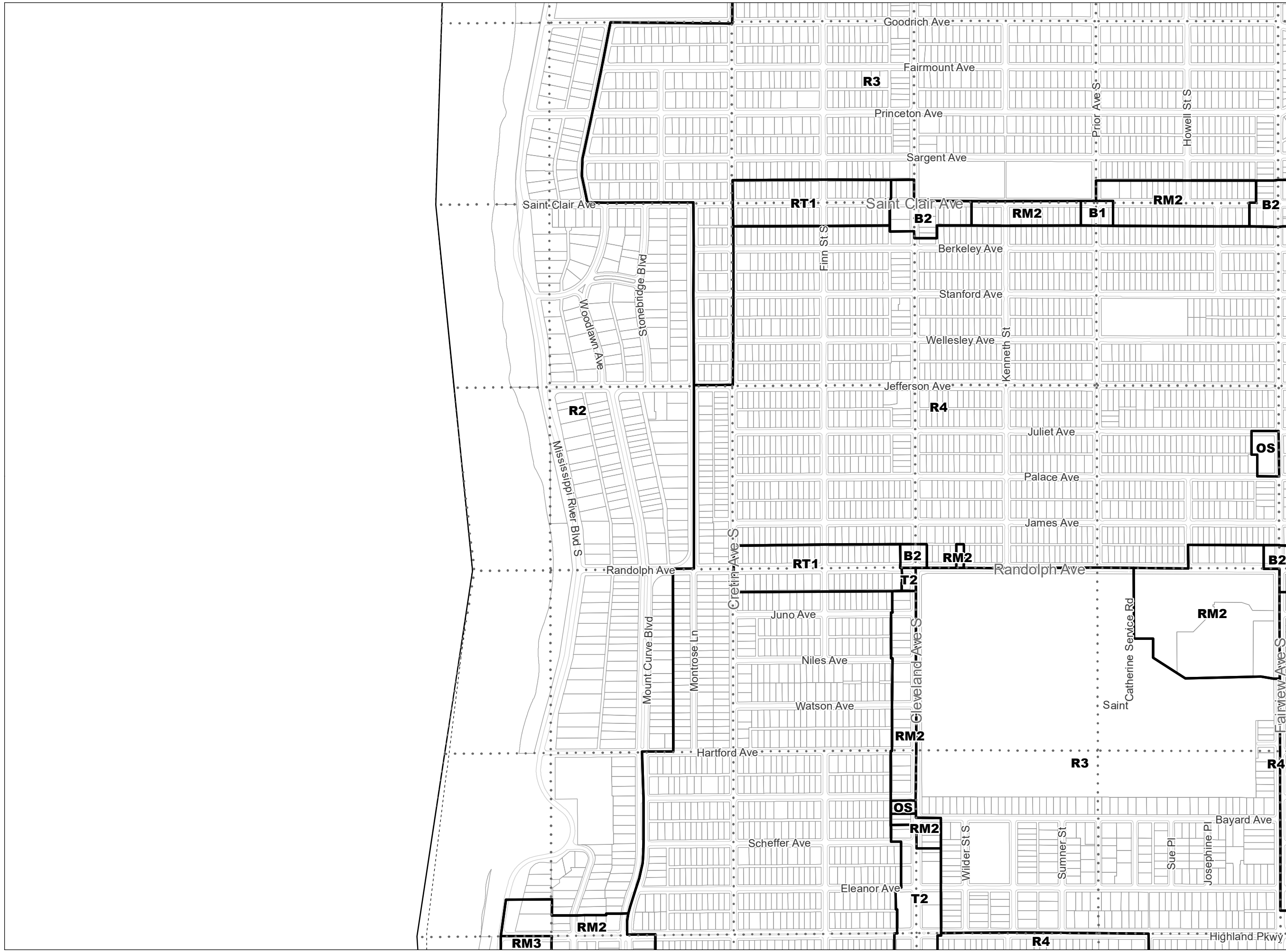
Principal Zoning Districts

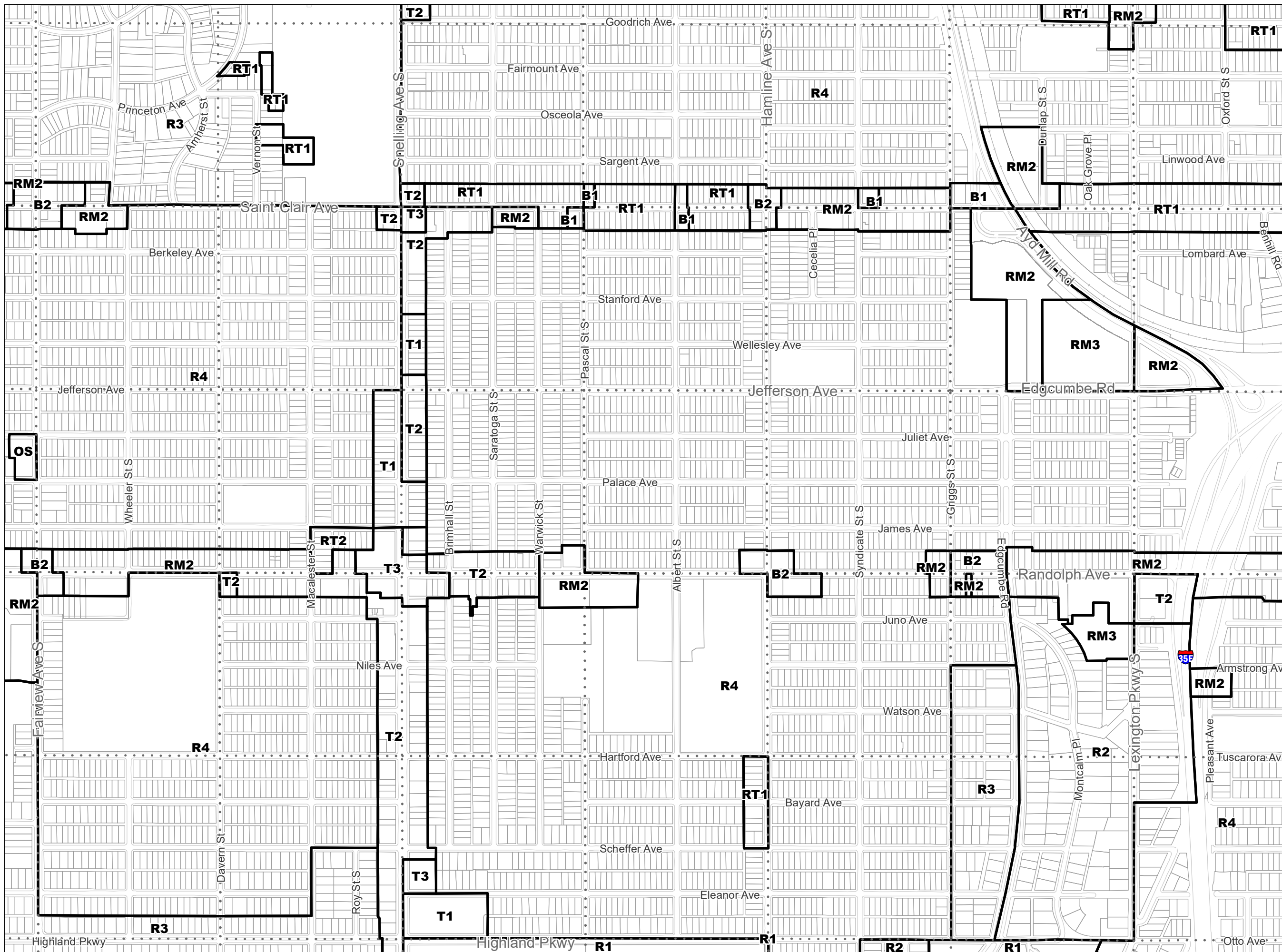
- • Section Line
- Water Bodies
- RL One-Family Large Lot
- R1 One-Family
- R2 One-Family
- R3 One-Family
- R4 One-Family
- RT1 Two-Family
- RT2 Townhouse
- RM1 Multiple-Family
- RM2 Multiple-Family
- RM3 Multiple-Family
- T1 Traditional Neighborhood
- T2 Traditional Neighborhood
- T3 Traditional Neighborhood
- T3M T3 with Master Plan
- T4 Traditional Neighborhood
- T4M T4 with Master Plan
- OS Office-Service
- B1 Local Business
- BC Community Business (converted)
- B2 Community Business
- B3 General Business
- B4 Central Business
- B5 Central Business Service
- IT Transitional Industrial
- ITM IT with Master Plan
- I1 Light Industrial
- I2 General Industrial
- I3 Restricted Industrial
- F1 River Residential
- F2 Residential Low
- F3 Residential Mid
- F4 Residential High
- F5 Business
- F6 Gateway
- VP Vehicular Parking
- PD Planned Development
- CA Capitol Area Jurisdiction

1A	2A	3A	4A	5A	6A
1B	2B	3B	4B	5B	6B
1C	2C	3C	4C	5C	6C
1D	2D	3D	4D	5D	6D
1E	2E	3E		5E	6E
1F	2F				6F

Principal Zoning Districts
Panel 1D
 8/6/2019

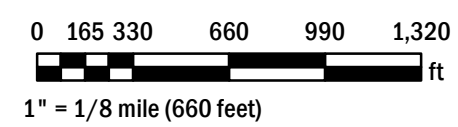




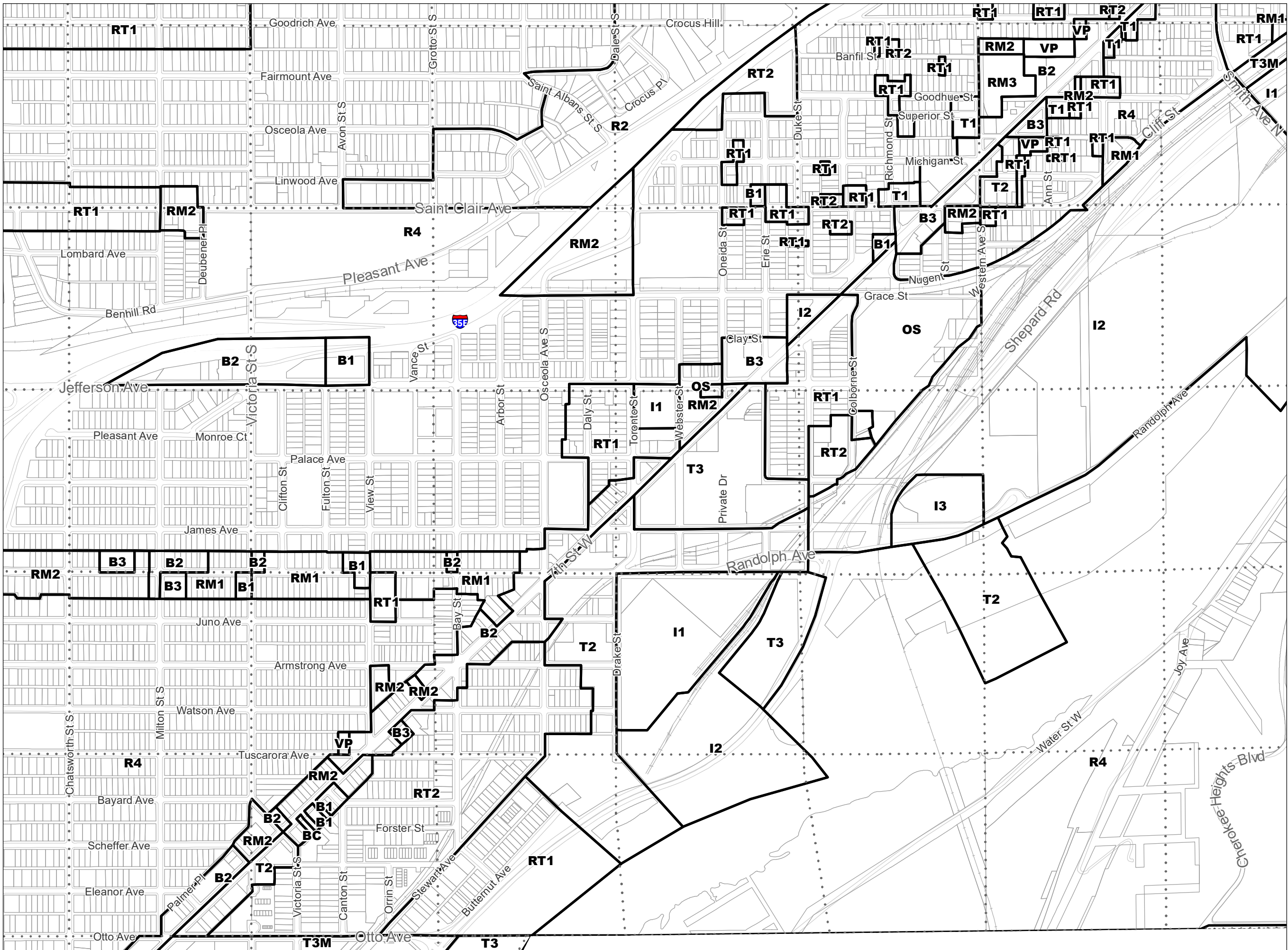
Principal Zoning Districts

- Section Line
- Water Bodies
- RL One-Family Large Lot
- R1 One-Family
- R2 One-Family
- R3 One-Family
- R4 One-Family
- RT1 Two-Family
- RT2 Townhouse
- RM1 Multiple-Family
- RM2 Multiple-Family
- RM3 Multiple-Family
- T1 Traditional Neighborhood
- T2 Traditional Neighborhood
- T3 Traditional Neighborhood
- T3M T3 with Master Plan
- T4 Traditional Neighborhood
- T4M T4 with Master Plan
- OS Office-Service
- B1 Local Business
- BC Community Business (converted)
- B2 Community Business
- B3 General Business
- B4 Central Business
- B5 Central Business Service
- IT Transitional Industrial
- ITM IT with Master Plan
- I1 Light Industrial
- I2 General Industrial
- I3 Restricted Industrial
- F1 River Residential
- F2 Residential Low
- F3 Residential Mid
- F4 Residential High
- F5 Business
- F6 Gateway
- VP Vehicular Parking
- PD Planned Development
- CA Capitol Area Jurisdiction

1A	2A	3A	4A	5A	6A
1B	2B	3B	4B	5B	6B
1C	2C	3C	4C	5C	6C
1D	2D	3D	4D	5D	6D
1E	2E	3E		5E	6E
1F	2F				6F



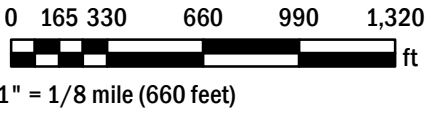
Principal Zoning Districts
Panel 2D
 8/6/2019

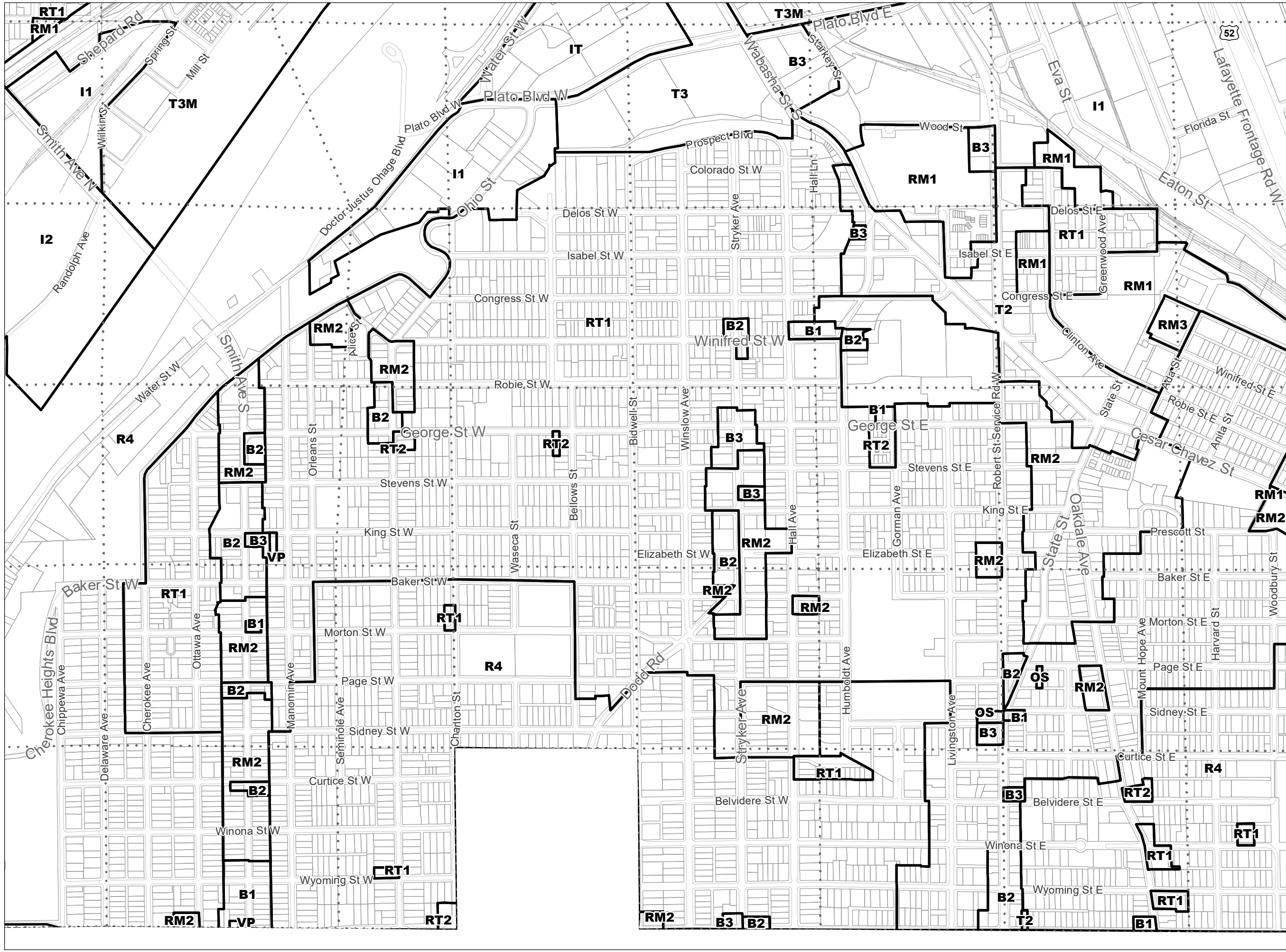


Principal Zoning Districts

- Section Line
- Water Bodies
- RL One-Family Large Lot
- R1 One-Family
- R2 One-Family
- R3 One-Family
- R4 One-Family
- RT1 Two-Family
- RT2 Townhouse
- RM1 Multiple-Family
- RM2 Multiple-Family
- RM3 Multiple-Family
- T1 Traditional Neighborhood
- T2 Traditional Neighborhood
- T3 Traditional Neighborhood
- T3M T3 with Master Plan
- T4 Traditional Neighborhood
- T4M T4 with Master Plan
- OS Office-Service
- B1 Local Business
- BC Community Business (converted)
- B2 Community Business
- B3 General Business
- B4 Central Business
- B5 Central Business Service
- IT Transitional Industrial
- ITM IT with Master Plan
- I1 Light Industrial
- I2 General Industrial
- I3 Restricted Industrial
- F1 River Residential
- F2 Residential Low
- F3 Residential Mid
- F4 Residential High
- F5 Business
- F6 Gateway
- VP Vehicular Parking
- PD Planned Development
- CA Capitol Area Jurisdiction

1A	2A	3A	4A	5A	6A
1B	2B	3B	4B	5B	6B
1C	2C	3C	4C	5C	6C
1D	2D	3D	4D	5D	6D
1E	2E	3E		5E	6E
1F	2F				6F

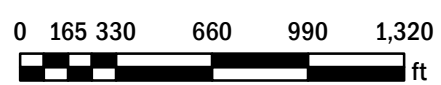




Principal Zoning Districts

- Section Line
- Water Bodies
- RL One-Family Large Lot
- R1 One-Family
- R2 One-Family
- R3 One-Family
- R4 One-Family
- RT1 Two-Family
- RT2 Townhouse
- RM1 Multiple-Family
- RM2 Multiple-Family
- RM3 Multiple-Family
- T1 Traditional Neighborhood
- T2 Traditional Neighborhood
- T3 Traditional Neighborhood
- T3M T3 with Master Plan
- T4 Traditional Neighborhood
- T4M T4 with Master Plan
- OS Office-Service
- B1 Local Business
- BC Community Business (converted)
- B2 Community Business
- B3 General Business
- B4 Central Business
- B5 Central Business Service
- IT Transitional Industrial
- ITM IT with Master Plan
- I1 Light Industrial
- I2 General Industrial
- I3 Restricted Industrial
- F1 River Residential
- F2 Residential Low
- F3 Residential Mid
- F4 Residential High
- F5 Business
- F6 Gateway
- VP Vehicular Parking
- PD Planned Development
- CA Capitol Area Jurisdiction

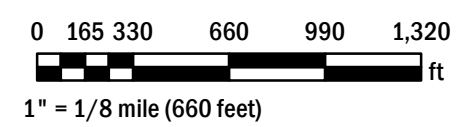
1A	2A	3A	4A	5A	6A
1B	2B	3B	4B	5B	6B
1C	2C	3C	4C	5C	6C
1D	2D	3D	4D	5D	6D
1E	2E	3E		5E	6E
1F	2F				6F

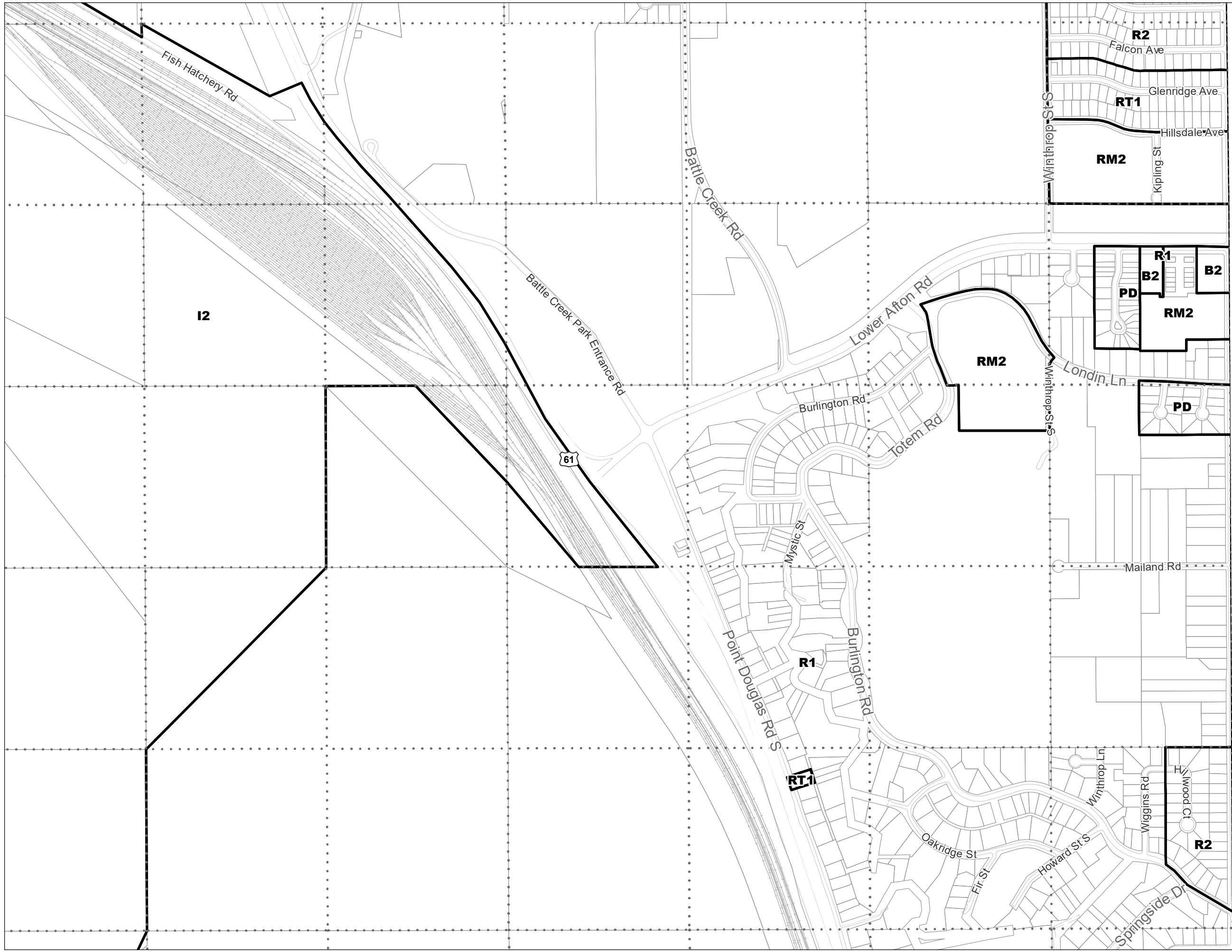


Principal Zoning Districts

- Section Line
- Water Bodies
- RL One-Family Large Lot
- R1 One-Family
- R2 One-Family
- R3 One-Family
- R4 One-Family
- RT1 Two-Family
- RT2 Townhouse
- RM1 Multiple-Family
- RM2 Multiple-Family
- RM3 Multiple-Family
- T1 Traditional Neighborhood
- T2 Traditional Neighborhood
- T3 Traditional Neighborhood
- T3M T3 with Master Plan
- T4 Traditional Neighborhood
- T4M T4 with Master Plan
- OS Office-Service
- B1 Local Business
- BC Community Business (converted)
- B2 Community Business
- B3 General Business
- B4 Central Business
- B5 Central Business Service
- IT Transitional Industrial
- ITM IT with Master Plan
- I1 Light Industrial
- I2 General Industrial
- I3 Restricted Industrial
- F1 River Residential
- F2 Residential Low
- F3 Residential Mid
- F4 Residential High
- F5 Business
- F6 Gateway
- VP Vehicular Parking
- PD Planned Development
- CA Capitol Area Jurisdiction

1A	2A	3A	4A	5A	6A
1B	2B	3B	4B	5B	6B
1C	2C	3C	4C	5C	6C
1D	2D	3D	4D	5D	6D
1E	2E	3E		5E	6E
1F	2F				6F





Principal Zoning Districts

- Section Line
- Water Bodies
- RL One-Family Large Lot
- R1 One-Family
- R2 One-Family
- R3 One-Family
- R4 One-Family
- RT1 Two-Family
- RT2 Townhouse
- RM1 Multiple-Family
- RM2 Multiple-Family
- RM3 Multiple-Family
- T1 Traditional Neighborhood
- T2 Traditional Neighborhood
- T3 Traditional Neighborhood
- T3M T3 with Master Plan
- T4 Traditional Neighborhood
- T4M T4 with Master Plan
- OS Office-Service
- B1 Local Business
- BC Community Business (converted)
- B2 Community Business
- B3 General Business
- B4 Central Business
- B5 Central Business Service
- IT Transitional Industrial
- ITM IT with Master Plan
- I1 Light Industrial
- I2 General Industrial
- I3 Restricted Industrial
- F1 River Residential
- F2 Residential Low
- F3 Residential Mid
- F4 Residential High
- F5 Business
- F6 Gateway
- VP Vehicular Parking
- PD Planned Development
- CA Capitol Area Jurisdiction

1A	2A	3A	4A	5A	6A
1B	2B	3B	4B	5B	6B
1C	2C	3C	4C	5C	6C
1D	2D	3D	4D	5D	6D
1E	2E	3E		5E	6E
1F	2F				6F

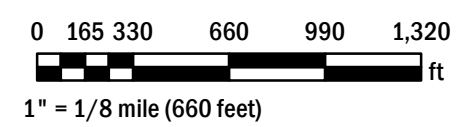



1" = 1/8 mile (660 feet)

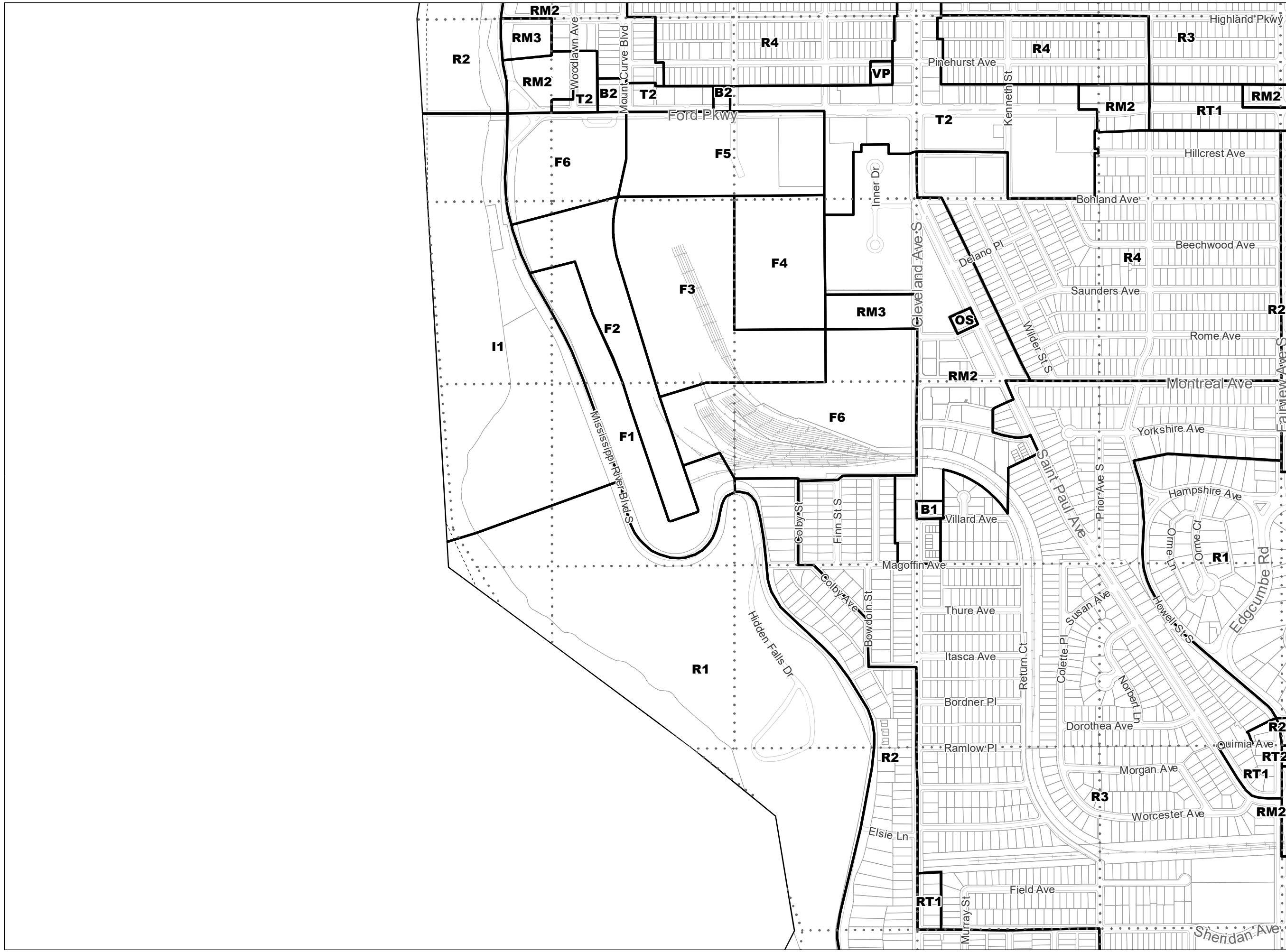
Principal Zoning Districts

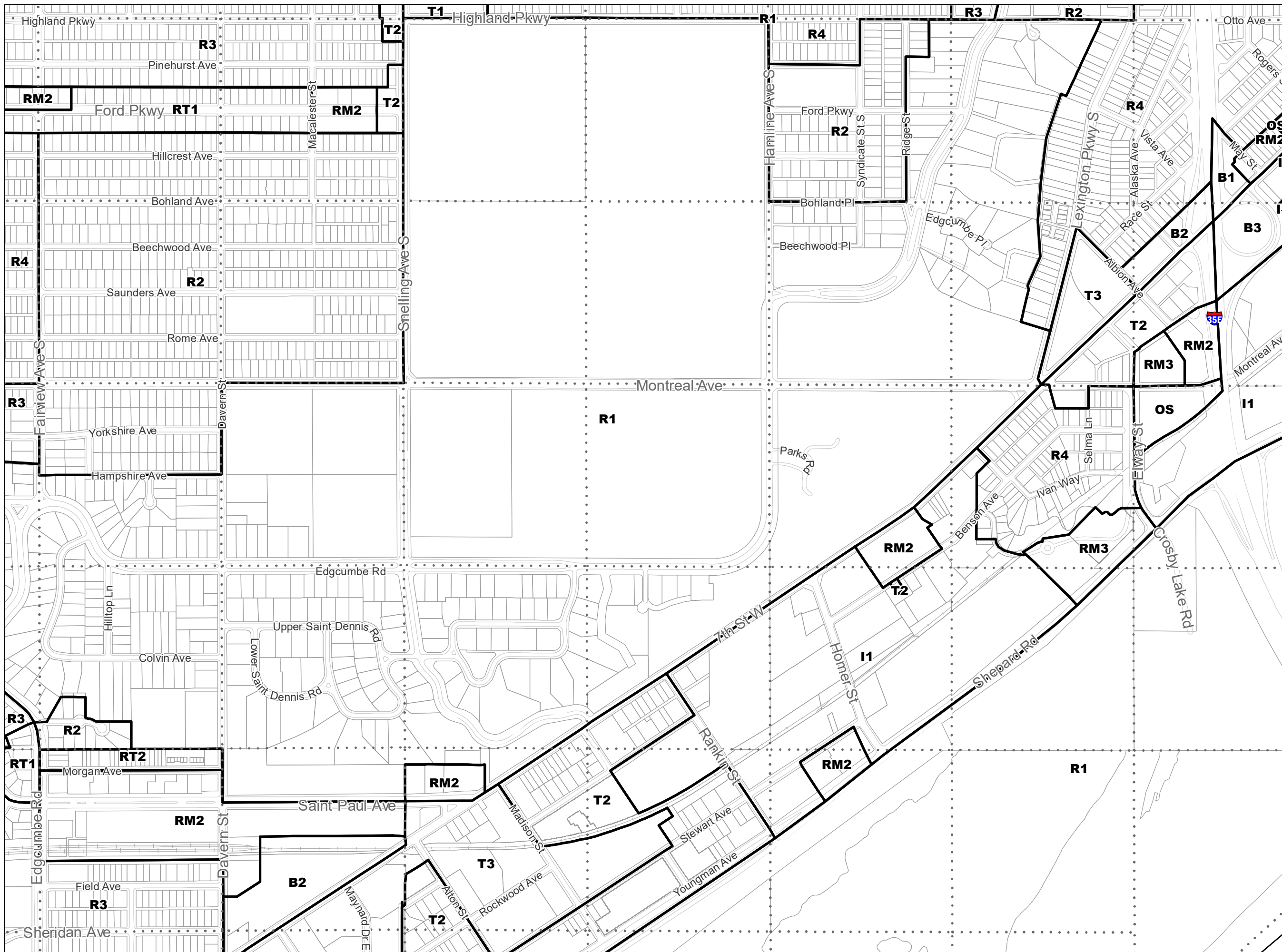
- Section Line
- Water Bodies
- RL One-Family Large Lot
- R1 One-Family
- R2 One-Family
- R3 One-Family
- R4 One-Family
- RT1 Two-Family
- RT2 Townhouse
- RM1 Multiple-Family
- RM2 Multiple-Family
- RM3 Multiple-Family
- T1 Traditional Neighborhood
- T2 Traditional Neighborhood
- T3 Traditional Neighborhood
- T3M T3 with Master Plan
- T4 Traditional Neighborhood
- T4M T4 with Master Plan
- OS Office-Service
- B1 Local Business
- BC Community Business (converted)
- B2 Community Business
- B3 General Business
- B4 Central Business
- B5 Central Business Service
- IT Transitional Industrial
- ITM IT with Master Plan
- I1 Light Industrial
- I2 General Industrial
- I3 Restricted Industrial
- F1 River Residential
- F2 Residential Low
- F3 Residential Mid
- F4 Residential High
- F5 Business
- F6 Gateway
- VP Vehicular Parking
- PD Planned Development
- CA Capitol Area Jurisdiction

1A	2A	3A	4A	5A	6A
1B	2B	3B	4B	5B	6B
1C	2C	3C	4C	5C	6C
1D	2D	3D	4D	5D	6D
1E	2E	3E		5E	6E
1F	2F				6F

Principal Zoning Districts
Panel 1E
 8/6/2019

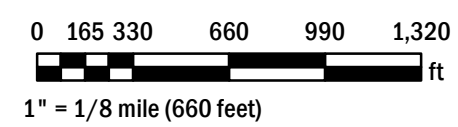




Principal Zoning Districts

- Section Line
- Water Bodies
- RL One-Family Large Lot
- R1 One-Family
- R2 One-Family
- R3 One-Family
- R4 One-Family
- RT1 Two-Family
- RT2 Townhouse
- RM1 Multiple-Family
- RM2 Multiple-Family
- RM3 Multiple-Family
- T1 Traditional Neighborhood
- T2 Traditional Neighborhood
- T3 Traditional Neighborhood
- T3M T3 with Master Plan
- T4M T4 with Master Plan
- OS Office-Service
- B1 Local Business
- BC Community Business (converted)
- B2 Community Business
- B3 General Business
- B4 Central Business
- B5 Central Business Service
- IT Transitional Industrial
- ITM IT with Master Plan
- I1 Light Industrial
- I2 General Industrial
- I3 Restricted Industrial
- F1 River Residential
- F2 Residential Low
- F3 Residential Mid
- F4 Residential High
- F5 Business
- F6 Gateway
- VP Vehicular Parking
- PD Planned Development
- CA Capitol Area Jurisdiction

1A	2A	3A	4A	5A	6A
1B	2B	3B	4B	5B	6B
1C	2C	3C	4C	5C	6C
1D	2D	3D	4D	5D	6D
1E	2E	3E		5E	6E
1F	2F				6F

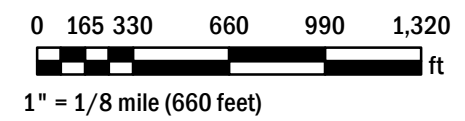


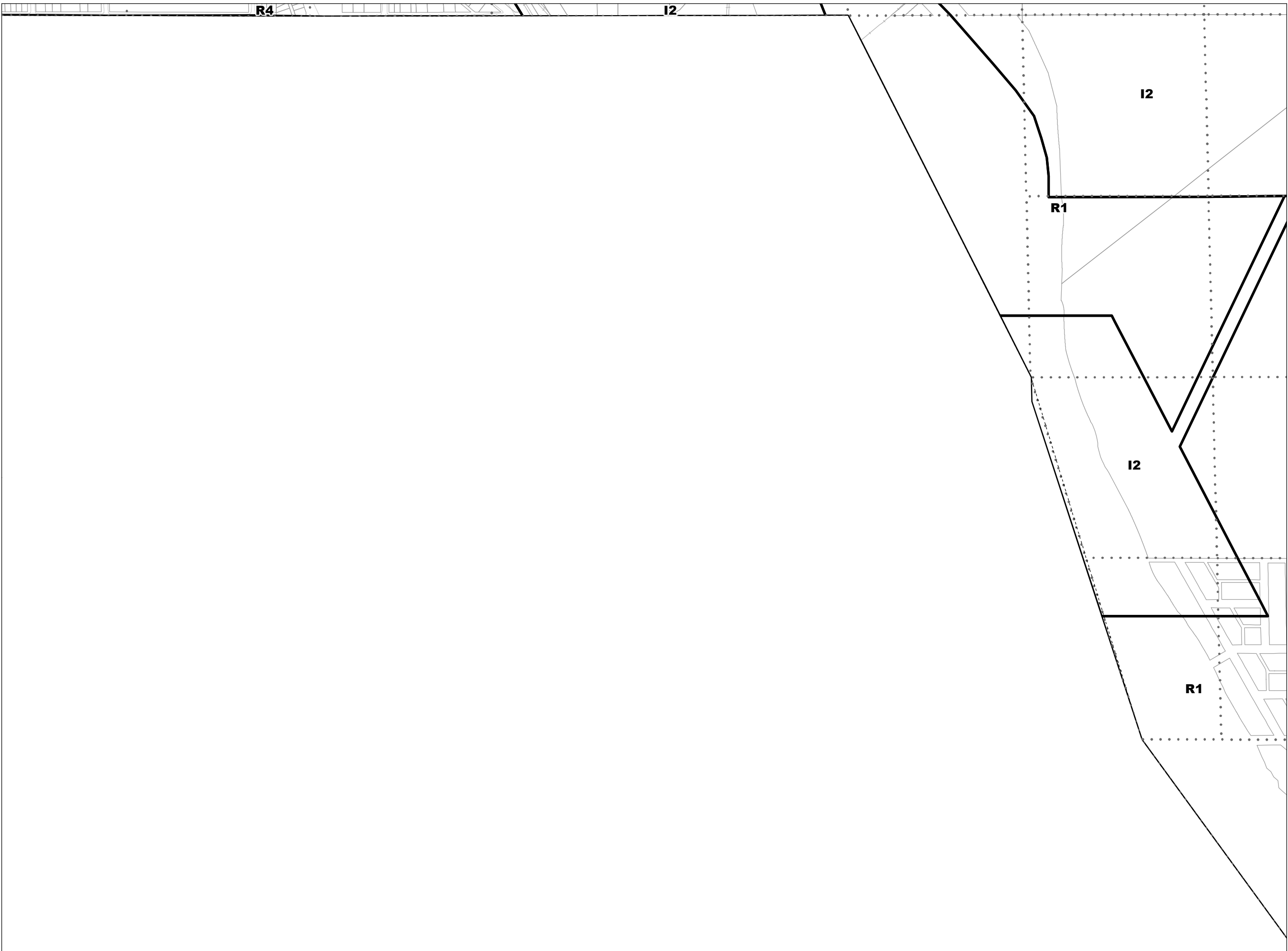


Principal Zoning Districts

- Section Line
- Water Bodies
- RL One-Family Large Lot
- R1 One-Family
- R2 One-Family
- R3 One-Family
- R4 One-Family
- RT1 Two-Family
- RT2 Townhouse
- RM1 Multiple-Family
- RM2 Multiple-Family
- RM3 Multiple-Family
- T1 Traditional Neighborhood
- T2 Traditional Neighborhood
- T3 Traditional Neighborhood
- T3M T3 with Master Plan
- T4 Traditional Neighborhood
- T4M T4 with Master Plan
- OS Office-Service
- B1 Local Business
- BC Community Business (converted)
- B2 Community Business
- B3 General Business
- B4 Central Business
- B5 Central Business Service
- IT Transitional Industrial
- ITM IT with Master Plan
- I1 Light Industrial
- I2 General Industrial
- I3 Restricted Industrial
- F1 River Residential
- F2 Residential Low
- F3 Residential Mid
- F4 Residential High
- F5 Business
- F6 Gateway
- VP Vehicular Parking
- PD Planned Development
- CA Capitol Area Jurisdiction

1A	2A	3A	4A	5A	6A
1B	2B	3B	4B	5B	6B
1C	2C	3C	4C	5C	6C
1D	2D	3D	4D	5D	6D
1E	2E	3E		5E	6E
1F	2F				6F

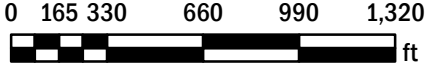




Principal Zoning Districts

- • Section Line
- Water Bodies
- RL One-Family Large Lot
- R1 One-Family
- R2 One-Family
- R3 One-Family
- R4 One-Family
- RT1 Two-Family
- RT2 Townhouse
- RM1 Multiple-Family
- RM2 Multiple-Family
- RM3 Multiple-Family
- T1 Traditional Neighborhood
- T2 Traditional Neighborhood
- T3 Traditional Neighborhood
- T3M T3 with Master Plan
- T4 Traditional Neighborhood
- T4M T4 with Master Plan
- OS Office-Service
- B1 Local Business
- BC Community Business (converted)
- B2 Community Business
- B3 General Business
- B4 Central Business
- B5 Central Business Service
- IT Transitional Industrial
- ITM IT with Master Plan
- I1 Light Industrial
- I2 General Industrial
- I3 Restricted Industrial
- F1 River Residential
- F2 Residential Low
- F3 Residential Mid
- F4 Residential High
- F5 Business
- F6 Gateway
- VP Vehicular Parking
- PD Planned Development
- CA Capitol Area Jurisdiction

1A	2A	3A	4A	5A	6A
1B	2B	3B	4B	5B	6B
1C	2C	3C	4C	5C	6C
1D	2D	3D	4D	5D	6D
1E	2E	3E	4E	5E	6E
1F	2F	3F	4F	5F	6F



1" = 1/8 mile (660 feet)

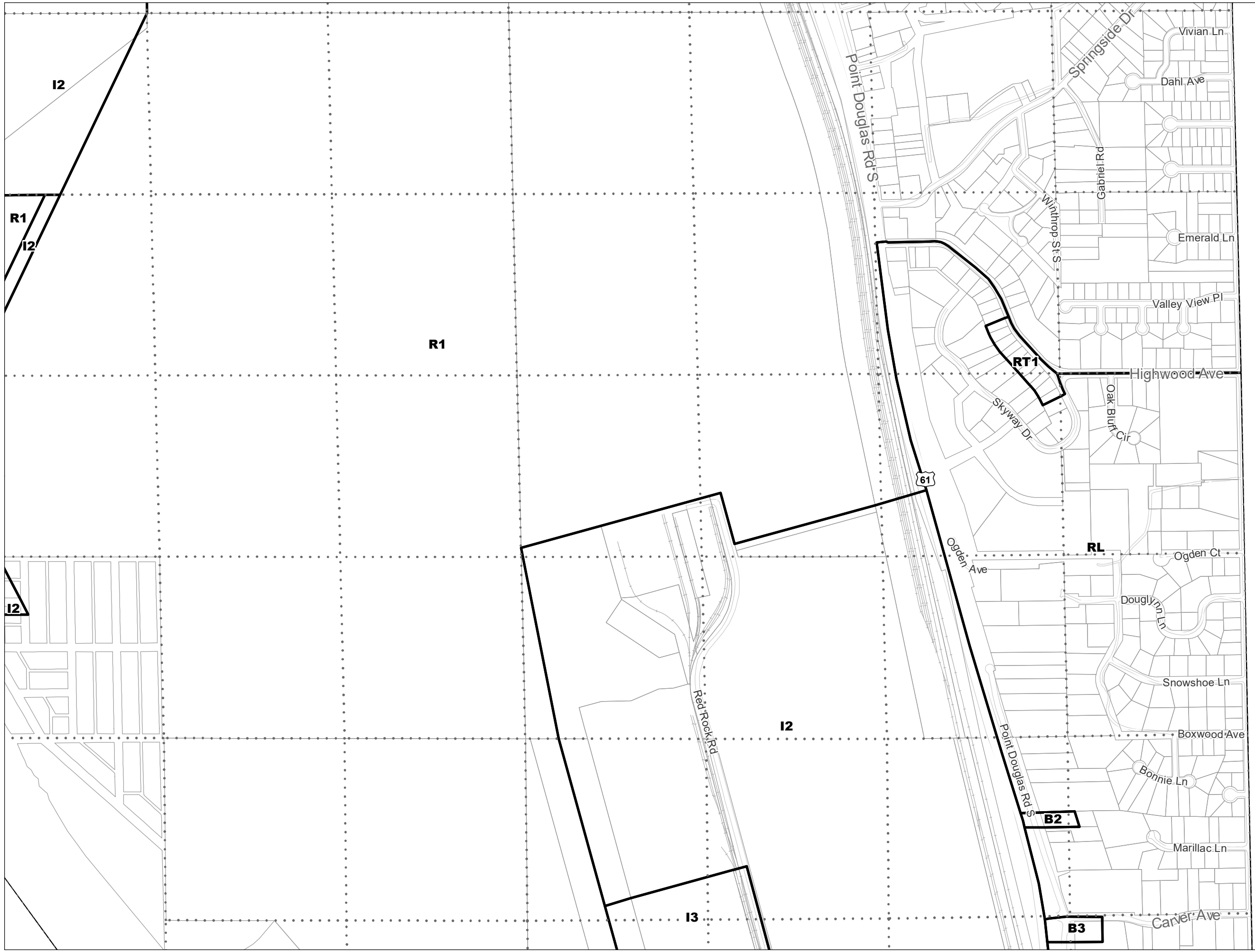
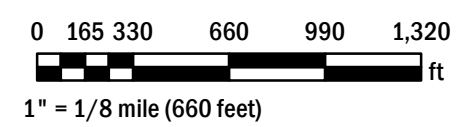


Principal Zoning Districts
Panel 5E
 8/6/2019

Principal Zoning Districts

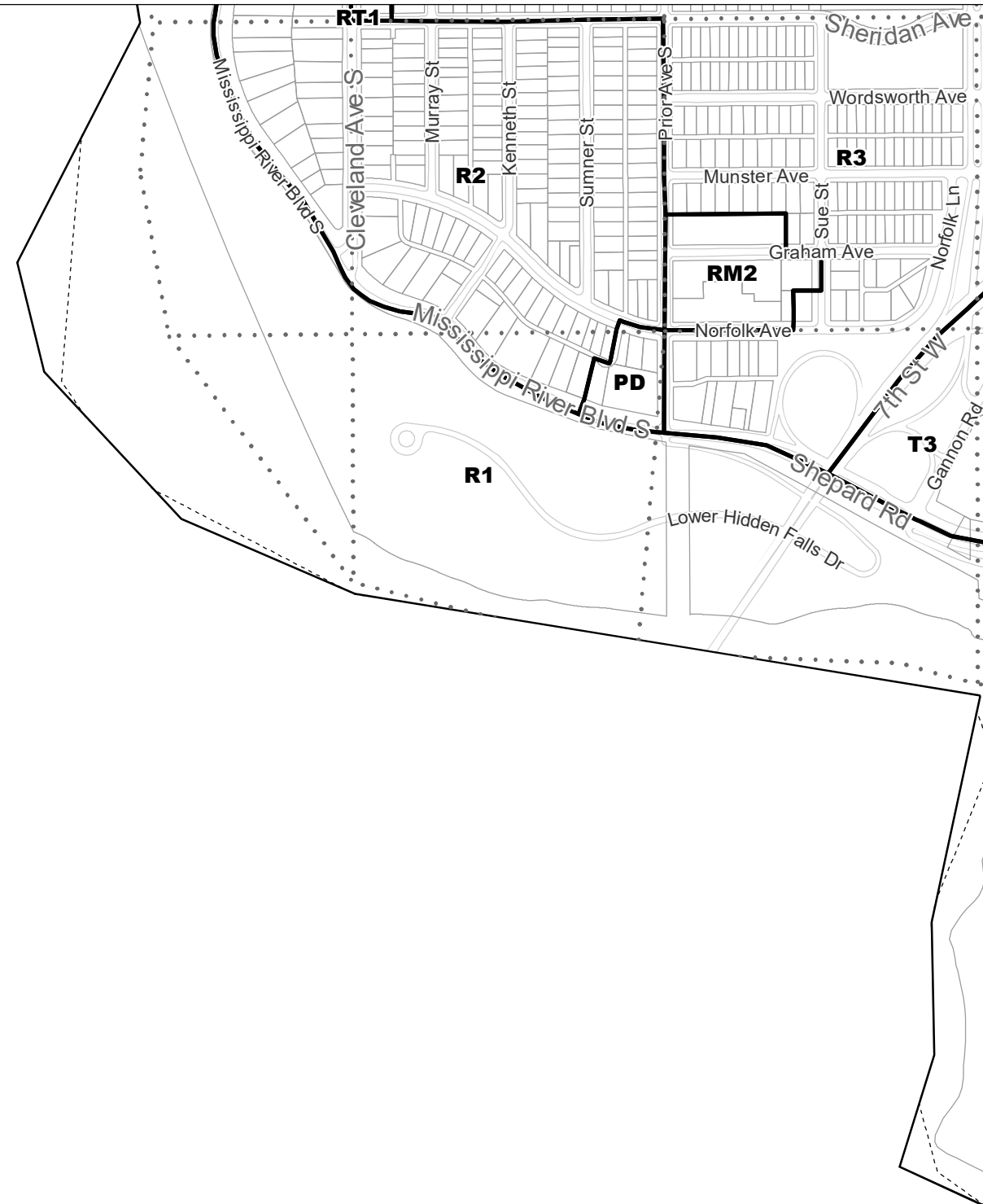
- Section Line
- Water Bodies
- RL One-Family Large Lot
- R1 One-Family
- R2 One-Family
- R3 One-Family
- R4 One-Family
- RT1 Two-Family
- RT2 Townhouse
- RM1 Multiple-Family
- RM2 Multiple-Family
- RM3 Multiple-Family
- T1 Traditional Neighborhood
- T2 Traditional Neighborhood
- T3 Traditional Neighborhood
- T3M T3 with Master Plan
- T4 Traditional Neighborhood
- T4M T4 with Master Plan
- OS Office-Service
- B1 Local Business
- BC Community Business (converted)
- B2 Community Business
- B3 General Business
- B4 Central Business
- B5 Central Business Service
- IT Transitional Industrial
- ITM IT with Master Plan
- I1 Light Industrial
- I2 General Industrial
- I3 Restricted Industrial
- F1 River Residential
- F2 Residential Low
- F3 Residential Mid
- F4 Residential High
- F5 Business
- F6 Gateway
- VP Vehicular Parking
- PD Planned Development
- CA Capitol Area Jurisdiction

1A	2A	3A	4A	5A	6A
1B	2B	3B	4B	5B	6B
1C	2C	3C	4C	5C	6C
1D	2D	3D	4D	5D	6D
1E	2E	3E		5E	6E
1F	2F				6F



Principal Zoning Districts

- Section Line
- Water Bodies
- RL One-Family Large Lot
- R1 One-Family
- R2 One-Family
- R3 One-Family
- R4 One-Family
- RT1 Two-Family
- RT2 Townhouse
- RM1 Multiple-Family
- RM2 Multiple-Family
- RM3 Multiple-Family
- T1 Traditional Neighborhood
- T2 Traditional Neighborhood
- T3 Traditional Neighborhood
- T3M T3 with Master Plan
- T4 Traditional Neighborhood
- T4M T4 with Master Plan
- OS Office-Service
- B1 Local Business
- BC Community Business (converted)
- B2 Community Business
- B3 General Business
- B4 Central Business
- B5 Central Business Service
- IT Transitional Industrial
- ITM IT with Master Plan
- I1 Light Industrial
- I2 General Industrial
- I3 Restricted Industrial
- F1 River Residential
- F2 Residential Low
- F3 Residential Mid
- F4 Residential High
- F5 Business
- F6 Gateway
- VP Vehicular Parking
- PD Planned Development
- CA Capitol Area Jurisdiction



1A	2A	3A	4A	5A	6A
1B	2B	3B	4B	5B	6B
1C	2C	3C	4C	5C	6C
1D	2D	3D	4D	5D	6D
1E	2E	3E		5E	6E
1F	2F				6F



1" = 1/8 mile (660 feet)



Principal Zoning Districts

- Section Line
- Water Bodies
- RL One-Family Large Lot
- R1 One-Family
- R2 One-Family
- R3 One-Family
- R4 One-Family
- RT1 Two-Family
- RT2 Townhouse
- RM1 Multiple-Family
- RM2 Multiple-Family
- RM3 Multiple-Family
- T1 Traditional Neighborhood
- T2 Traditional Neighborhood
- T3 Traditional Neighborhood
- T3M T3 with Master Plan
- T4 Traditional Neighborhood
- T4M T4 with Master Plan
- OS Office-Service
- B1 Local Business
- BC Community Business (converted)
- B2 Community Business
- B3 General Business
- B4 Central Business
- B5 Central Business Service
- IT Transitional Industrial
- ITM IT with Master Plan
- I1 Light Industrial
- I2 General Industrial
- I3 Restricted Industrial
- F1 River Residential
- F2 Residential Low
- F3 Residential Mid
- F4 Residential High
- F5 Business
- F6 Gateway
- VP Vehicular Parking
- PD Planned Development
- CA Capitol Area Jurisdiction

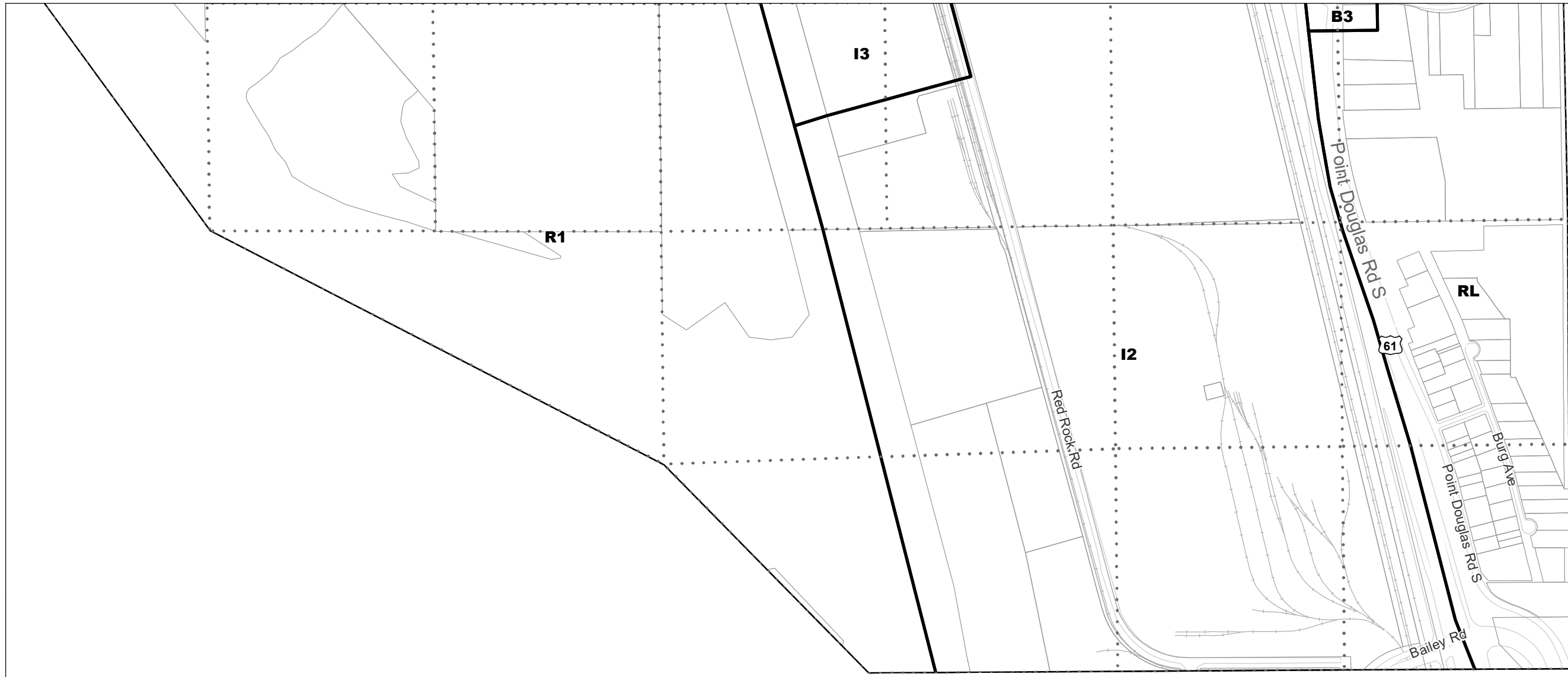
1A	2A	3A	4A	5A	6A
1B	2B	3B	4B	5B	6B
1C	2C	3C	4C	5C	6C
1D	2D	3D	4D	5D	6D
1E	2E	3E		5E	6E
1F	2F				6F



1" = 1/8 mile (660 feet)

Principal Zoning Districts

- • Section Line
- Water Bodies
- RL One-Family Large Lot
- R1 One-Family
- R2 One-Family
- R3 One-Family
- R4 One-Family
- RT1 Two-Family
- RT2 Townhouse
- RM1 Multiple-Family
- RM2 Multiple-Family
- RM3 Multiple-Family
- T1 Traditional Neighborhood
- T2 Traditional Neighborhood
- T3 Traditional Neighborhood
- T3M T3 with Master Plan
- T4 Traditional Neighborhood
- T4M T4 with Master Plan
- OS Office-Service
- B1 Local Business
- BC Community Business (converted)
- B2 Community Business
- B3 General Business
- B4 Central Business
- B5 Central Business Service
- IT Transitional Industrial
- ITM IT with Master Plan
- I1 Light Industrial
- I2 General Industrial
- I3 Restricted Industrial
- F1 River Residential
- F2 Residential Low
- F3 Residential Mid
- F4 Residential High
- F5 Business
- F6 Gateway
- VP Vehicular Parking
- PD Planned Development
- CA Capitol Area Jurisdiction



1A	2A	3A	4A	5A	6A
1B	2B	3B	4B	5B	6B
1C	2C	3C	4C	5C	6C
1D	2D	3D	4D	5D	6D
1E	2E	3E		5E	6E
1F	2F				6F



1" = 1/8 mile (660 feet)