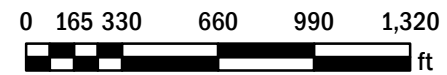
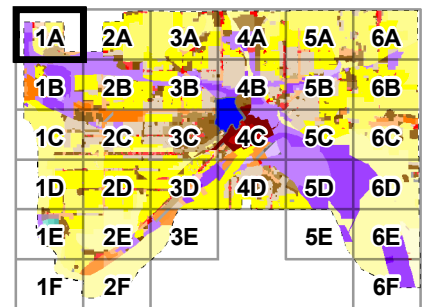
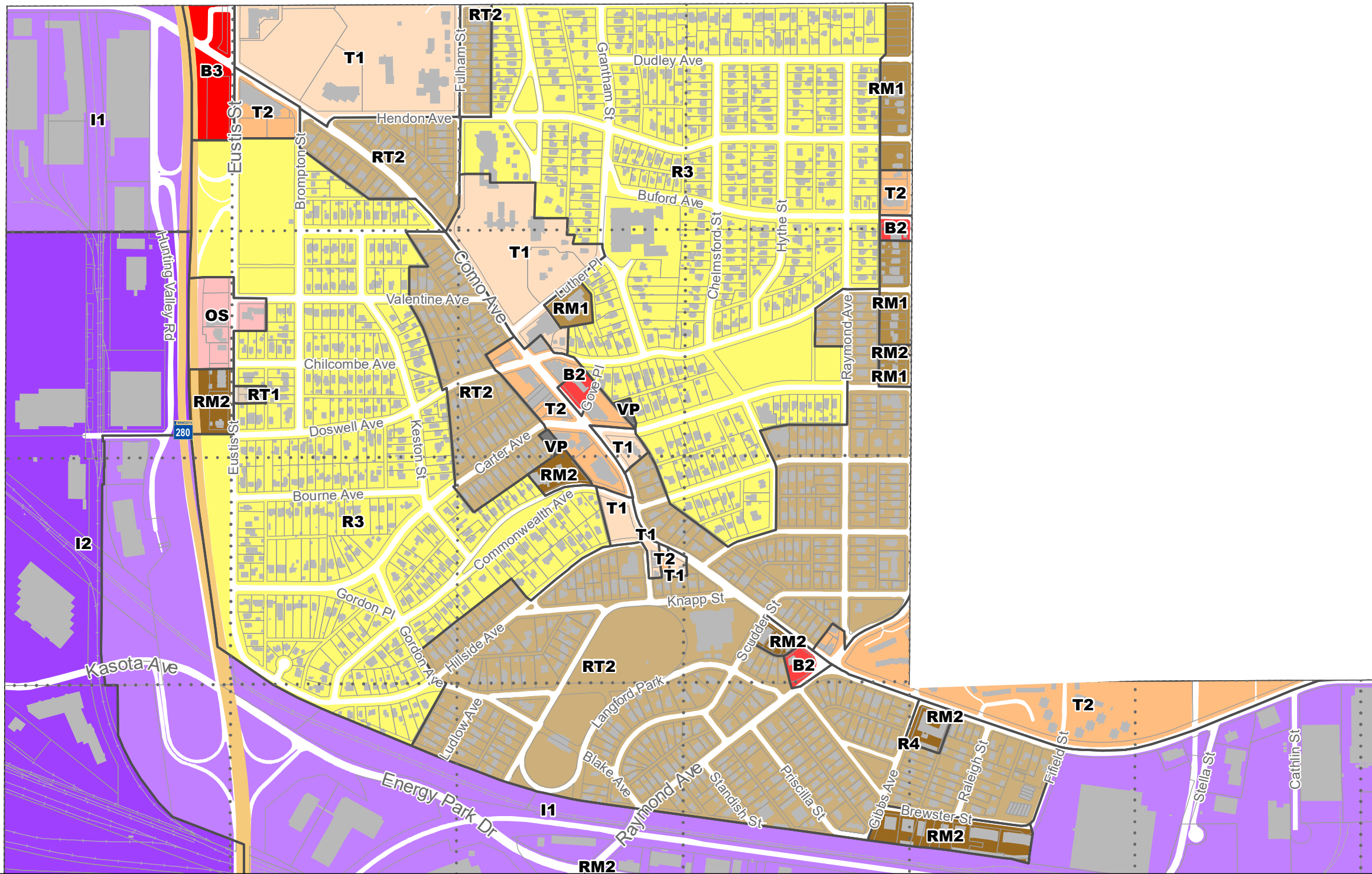



Booklet of
**Principal
 Zoning
 Districts**
 8/6/2019

Principal Zoning Districts

- • • Section Line
- RL One-Family Large Lot
- R1 One-Family
- R2 One-Family
- R3 One-Family
- R4 One-Family
- RT1 Two-Family
- RT2 Townhouse
- RM1 Multiple-Family
- RM2 Multiple-Family
- RM3 Multiple-Family
- T1 Traditional Neighborhood
- T2 Traditional Neighborhood
- T3 Traditional Neighborhood
- T3M T3 with Master Plan
- T4 Traditional Neighborhood
- T4M T4 with Master Plan
- OS Office-Service
- B1 Local Business
- BC Community Business (converted)
- B2 Community Business
- B3 General Business
- B4 Central Business
- B5 Central Business Service
- IT Transitional Industrial
- ITM IT with Master Plan
- I1 Light Industrial
- I2 General Industrial
- I3 Restricted Industrial
- F1 River Residential
- F2 Residential Low
- F3 Residential Mid
- F4 Residential High
- F5 Business
- F6 Gateway
- VP Vehicular Parking
- PD Planned Development
- CA Capitol Area Jurisdiction

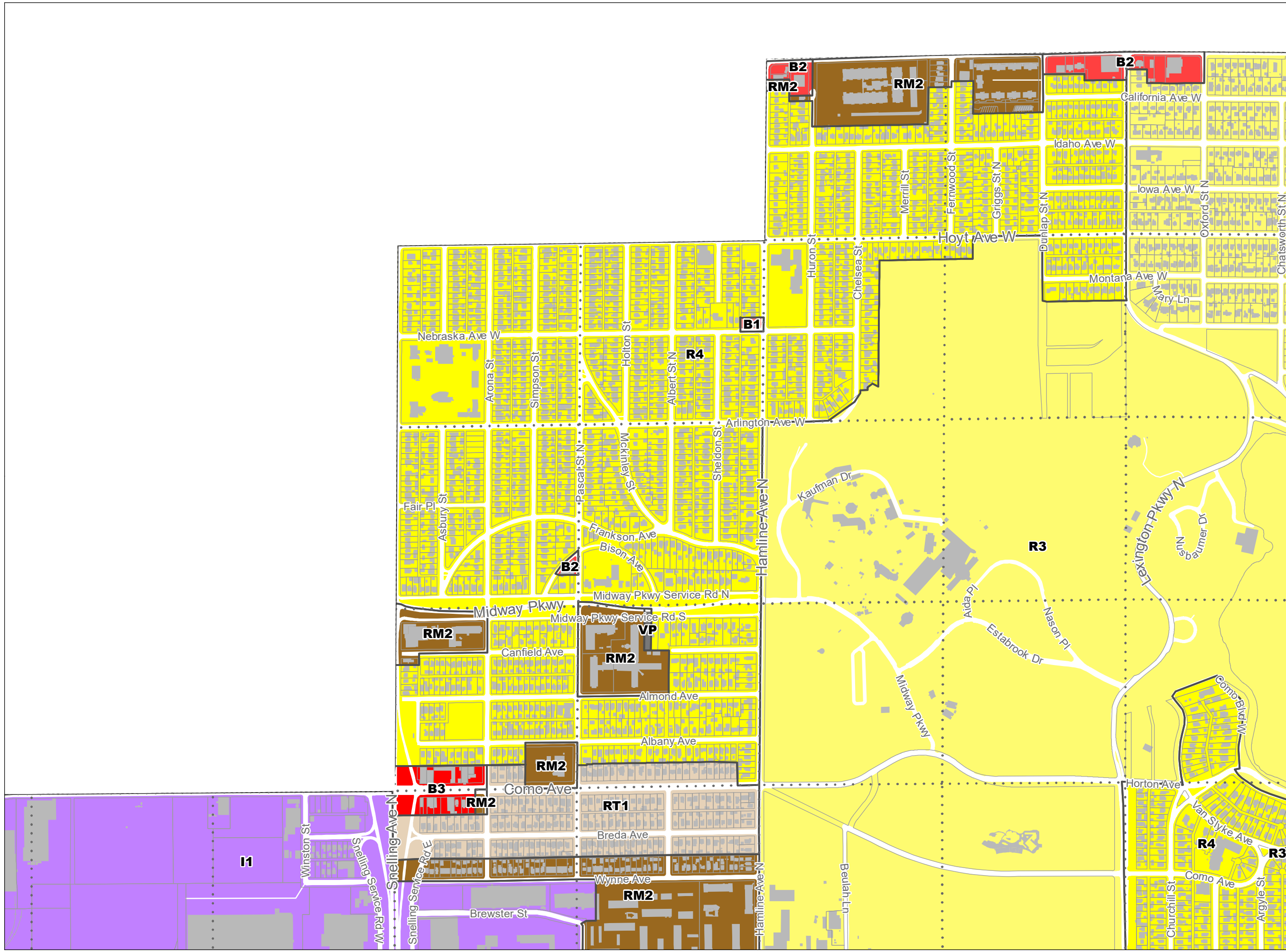
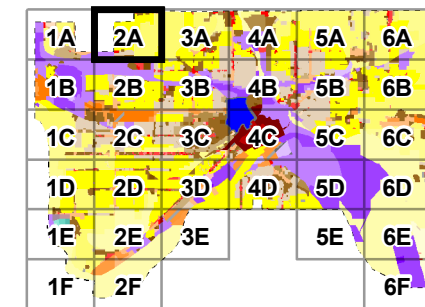


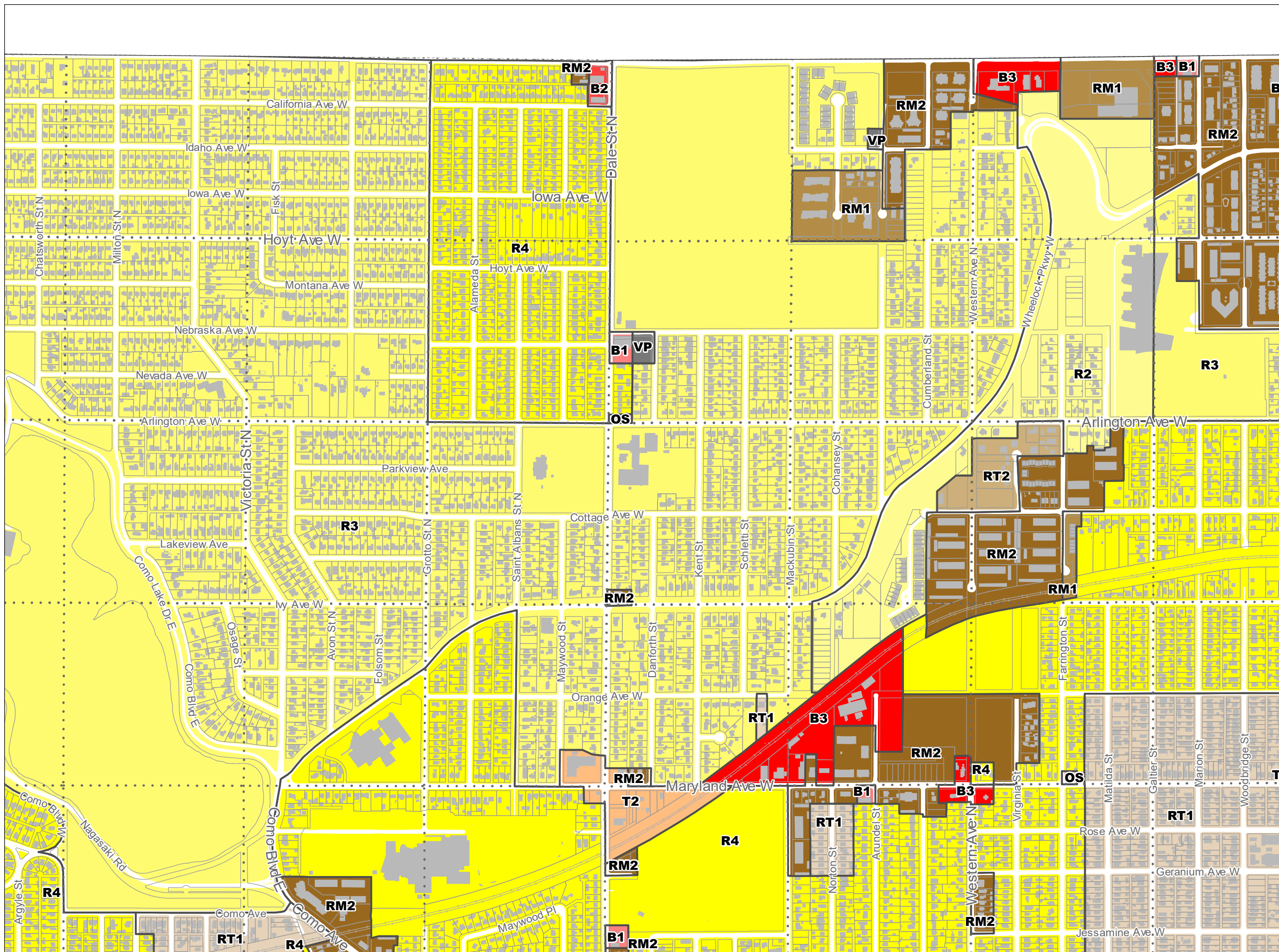
1" = 1/8 mile (660 feet)


Principal Zoning Districts
Panel 1A
 8/6/2019

Principal Zoning Districts

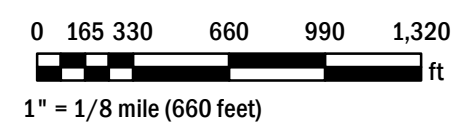
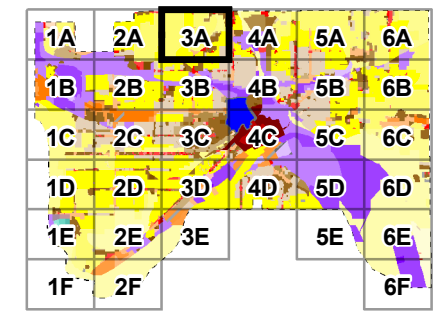
- • • Section Line
- RL One-Family Large Lot
- R1 One-Family
- R2 One-Family
- R3 One-Family
- R4 One-Family
- RT1 Two-Family
- RT2 Townhouse
- RM1 Multiple-Family
- RM2 Multiple-Family
- RM3 Multiple-Family
- T1 Traditional Neighborhood
- T2 Traditional Neighborhood
- T3 Traditional Neighborhood
- T3M T3 with Master Plan
- T4 Traditional Neighborhood
- T4M T4 with Master Plan
- OS Office-Service
- B1 Local Business
- BC Community Business (converted)
- B2 Community Business
- B3 General Business
- B4 Central Business
- B5 Central Business Service
- IT Transitional Industrial
- ITM IT with Master Plan
- I1 Light Industrial
- I2 General Industrial
- I3 Restricted Industrial
- F1 River Residential
- F2 Residential Low
- F3 Residential Mid
- F4 Residential High
- F5 Business
- F6 Gateway
- VP Vehicular Parking
- PD Planned Development
- CA Capitol Area Jurisdiction

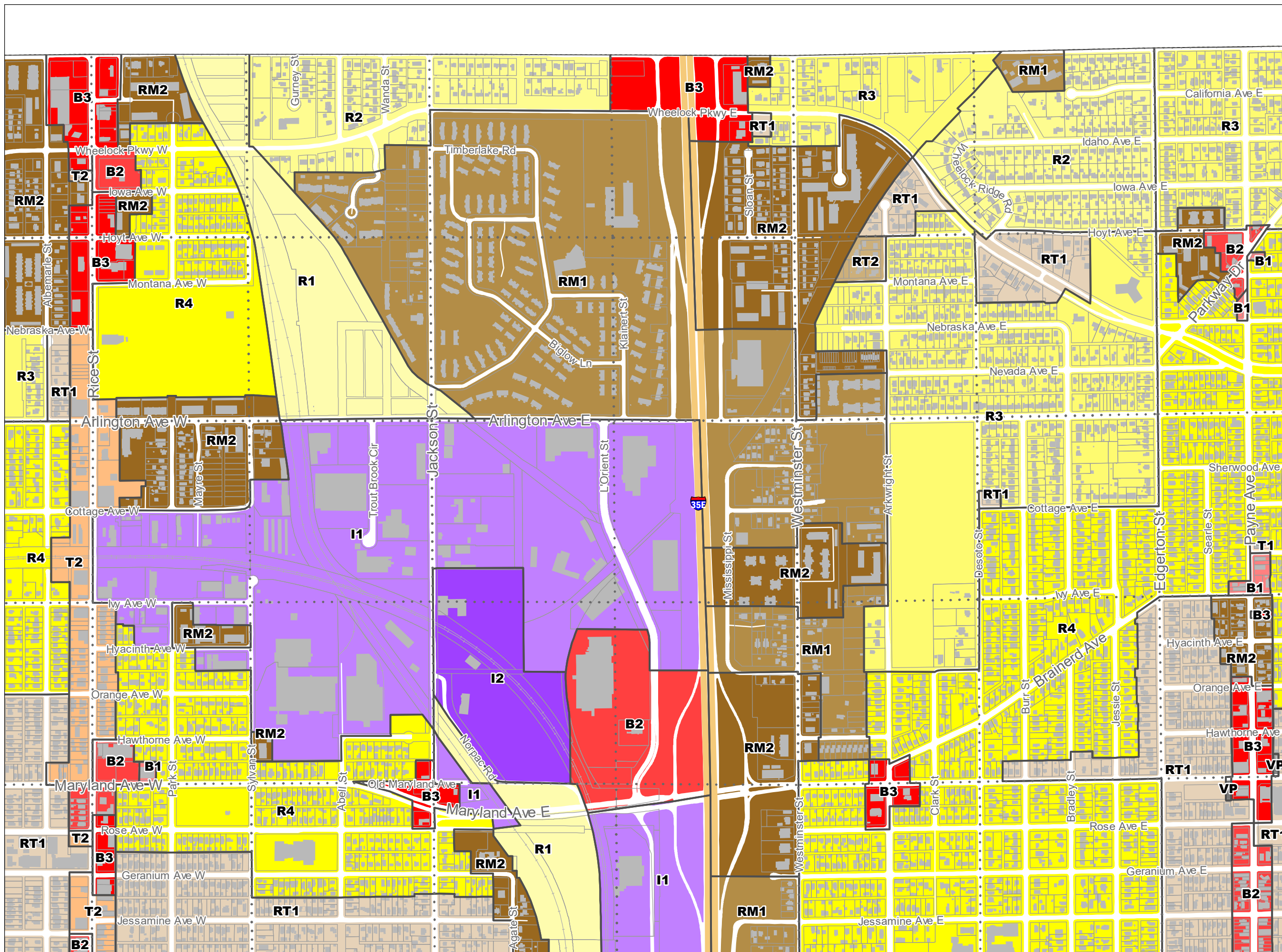




Principal Zoning Districts

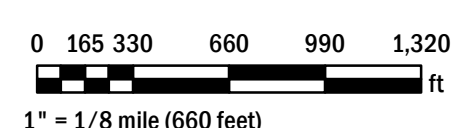
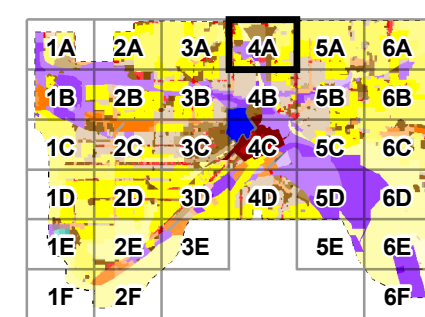
- • • Section Line
- RL One-Family Large Lot
- R1 One-Family
- R2 One-Family
- R3 One-Family
- R4 One-Family
- RT1 Two-Family
- RT2 Townhouse
- RM1 Multiple-Family
- RM2 Multiple-Family
- RM3 Multiple-Family
- T1 Traditional Neighborhood
- T2 Traditional Neighborhood
- T3 Traditional Neighborhood
- T3M T3 with Master Plan
- T4 Traditional Neighborhood
- T4M T4 with Master Plan
- OS Office-Service
- B1 Local Business
- BC Community Business (converted)
- B2 Community Business
- B3 General Business
- B4 Central Business
- B5 Central Business Service
- IT Transitional Industrial
- ITM IT with Master Plan
- I1 Light Industrial
- I2 General Industrial
- I3 Restricted Industrial
- F1 River Residential
- F2 Residential Low
- F3 Residential Mid
- F4 Residential High
- F5 Business
- F6 Gateway
- VP Vehicular Parking
- PD Planned Development
- CA Capitol Area Jurisdiction

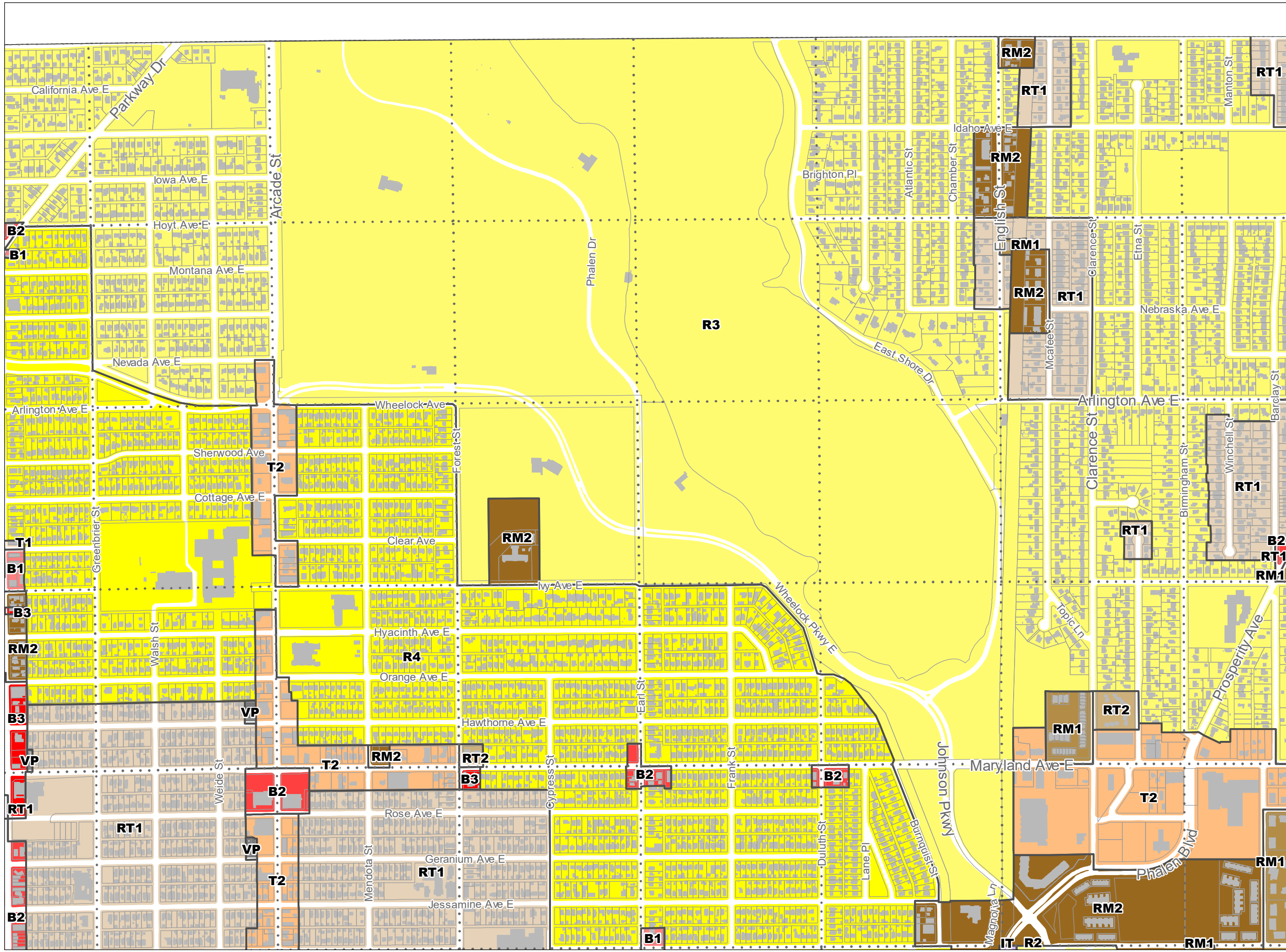




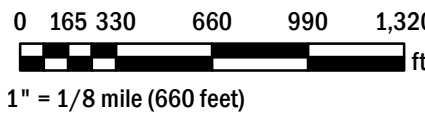
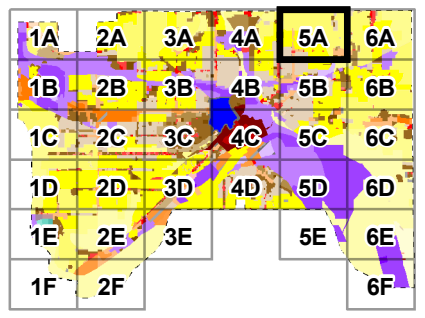
Principal Zoning Districts

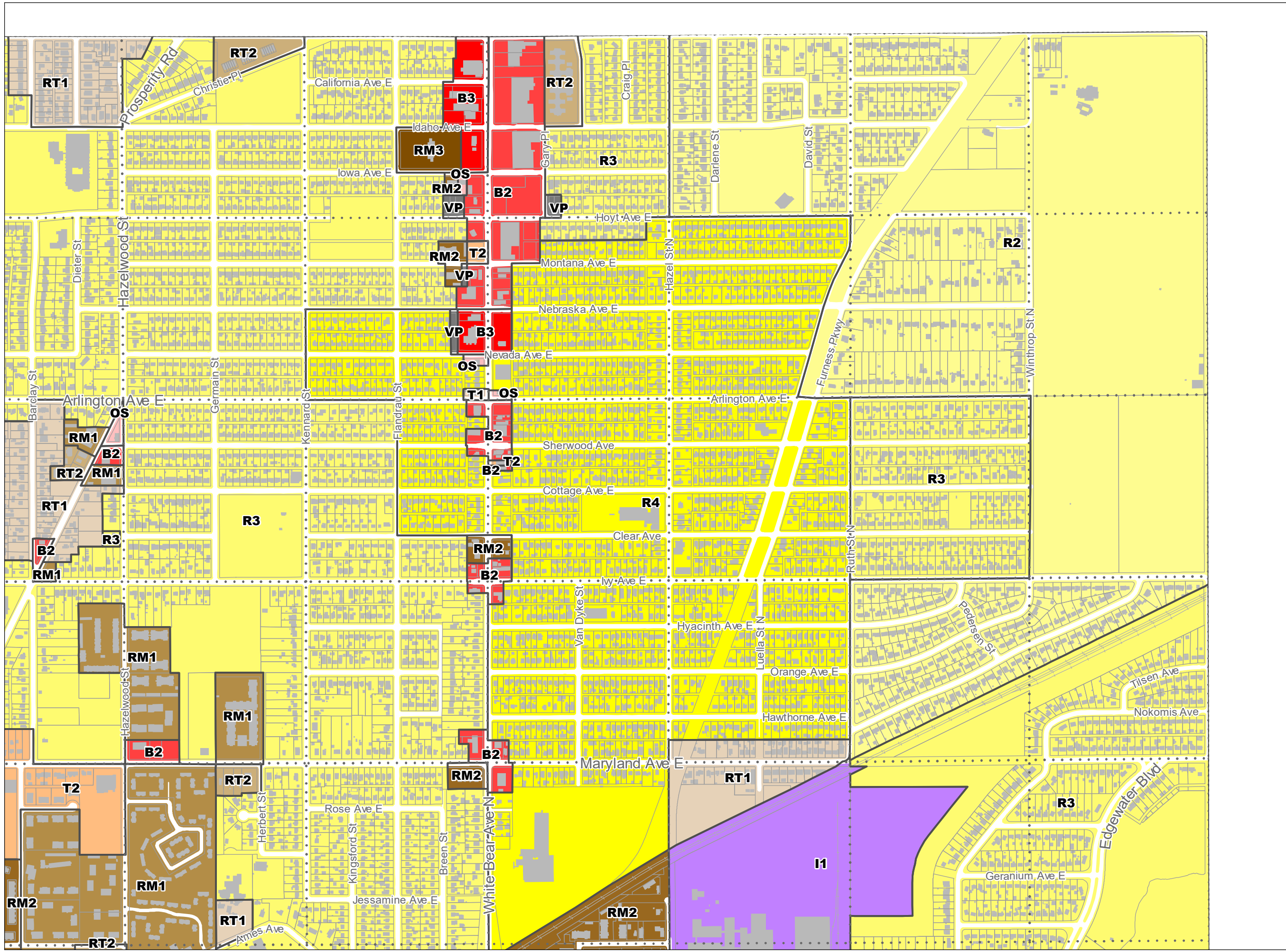
- • • Section Line
- RL One-Family Large Lot
- R1 One-Family
- R2 One-Family
- R3 One-Family
- R4 One-Family
- RT1 Two-Family
- RT2 Townhouse
- RM1 Multiple-Family
- RM2 Multiple-Family
- RM3 Multiple-Family
- T1 Traditional Neighborhood
- T2 Traditional Neighborhood
- T3 Traditional Neighborhood
- T3M T3 with Master Plan
- T4 Traditional Neighborhood
- T4M T4 with Master Plan
- OS Office-Service
- B1 Local Business
- BC Community Business (converted)
- B2 Community Business
- B3 General Business
- B4 Central Business
- B5 Central Business Service
- IT Transitional Industrial
- ITM IT with Master Plan
- I1 Light Industrial
- I2 General Industrial
- I3 Restricted Industrial
- F1 River Residential
- F2 Residential Low
- F3 Residential Mid
- F4 Residential High
- F5 Business
- F6 Gateway
- VP Vehicular Parking
- PD Planned Development
- CA Capitol Area Jurisdiction





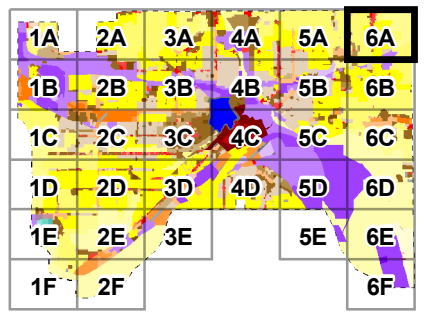
- ### Principal Zoning Districts
- • • Section Line
 - RL One-Family Large Lot
 - R1 One-Family
 - R2 One-Family
 - R3 One-Family
 - R4 One-Family
 - RT1 Two-Family
 - RT2 Townhouse
 - RM1 Multiple-Family
 - RM2 Multiple-Family
 - RM3 Multiple-Family
 - T1 Traditional Neighborhood
 - T2 Traditional Neighborhood
 - T3 Traditional Neighborhood
 - T3M T3 with Master Plan
 - T4 Traditional Neighborhood
 - T4M T4 with Master Plan
 - OS Office-Service
 - B1 Local Business
 - BC Community Business (converted)
 - B2 Community Business
 - B3 General Business
 - B4 Central Business
 - B5 Central Business Service
 - IT Transitional Industrial
 - ITM IT with Master Plan
 - I1 Light Industrial
 - I2 General Industrial
 - I3 Restricted Industrial
 - F1 River Residential
 - F2 Residential Low
 - F3 Residential Mid
 - F4 Residential High
 - F5 Business
 - F6 Gateway
 - VP Vehicular Parking
 - PD Planned Development
 - CA Capitol Area Jurisdiction



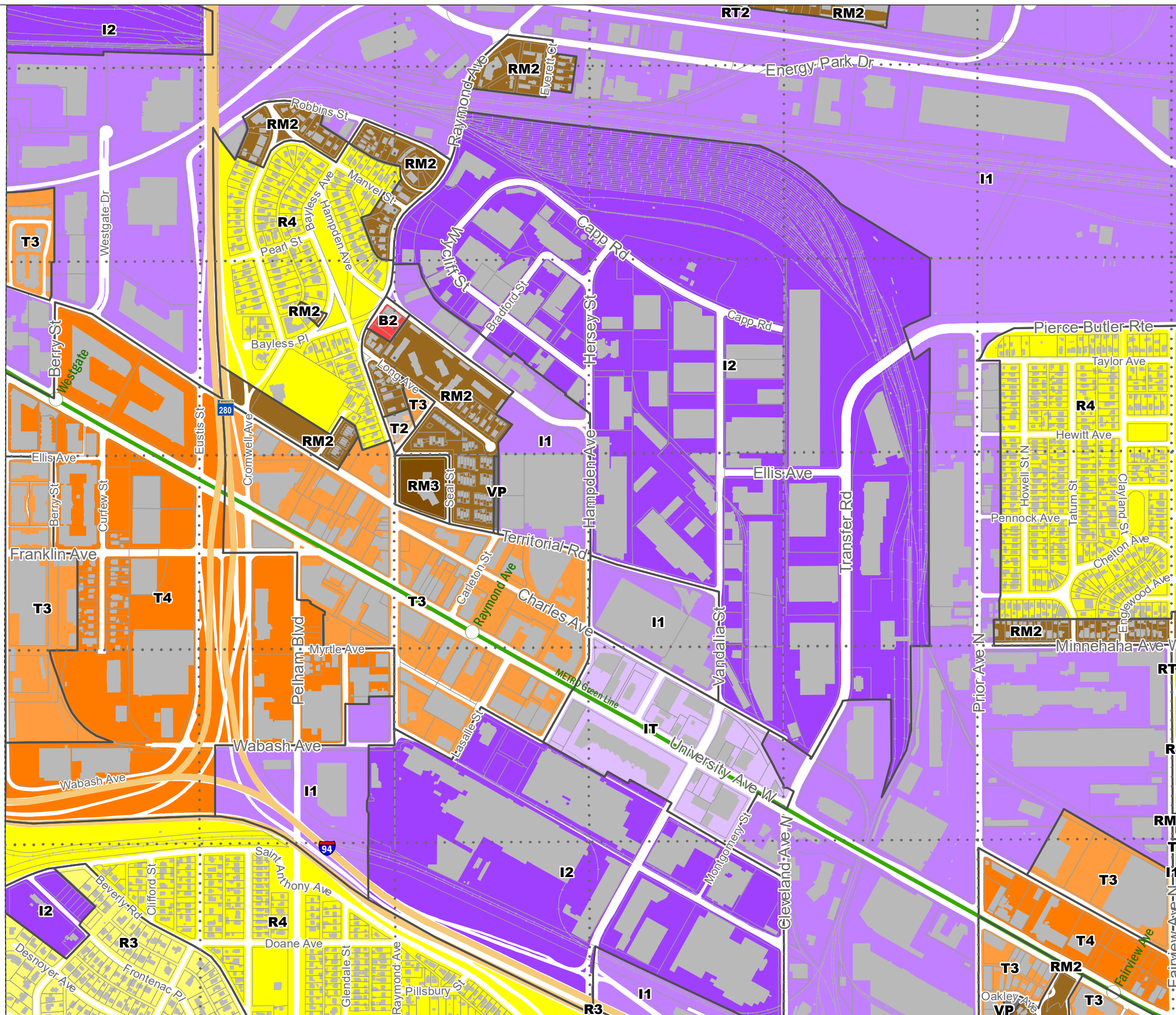


Principal Zoning Districts

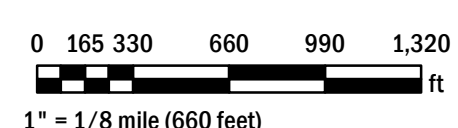
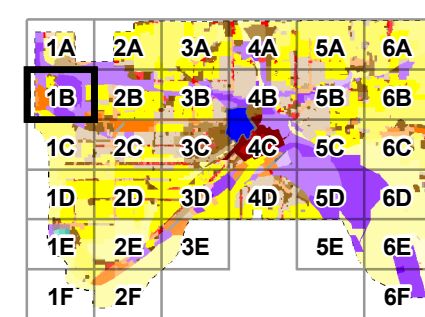
- • • Section Line
- RL One-Family Large Lot
- R1 One-Family
- R2 One-Family
- R3 One-Family
- R4 One-Family
- RT1 Two-Family
- RT2 Townhouse
- RM1 Multiple-Family
- RM2 Multiple-Family
- RM3 Multiple-Family
- T1 Traditional Neighborhood
- T2 Traditional Neighborhood
- T3 Traditional Neighborhood
- T3M T3 with Master Plan
- T4 Traditional Neighborhood
- T4M T4 with Master Plan
- OS Office-Service
- B1 Local Business
- BC Community Business (converted)
- B2 Community Business
- B3 General Business
- B4 Central Business
- B5 Central Business Service
- IT Transitional Industrial
- ITM IT with Master Plan
- I1 Light Industrial
- I2 General Industrial
- I3 Restricted Industrial
- F1 River Residential
- F2 Residential Low
- F3 Residential Mid
- F4 Residential High
- F5 Business
- F6 Gateway
- VP Vehicular Parking
- PD Planned Development
- CA Capitol Area Jurisdiction

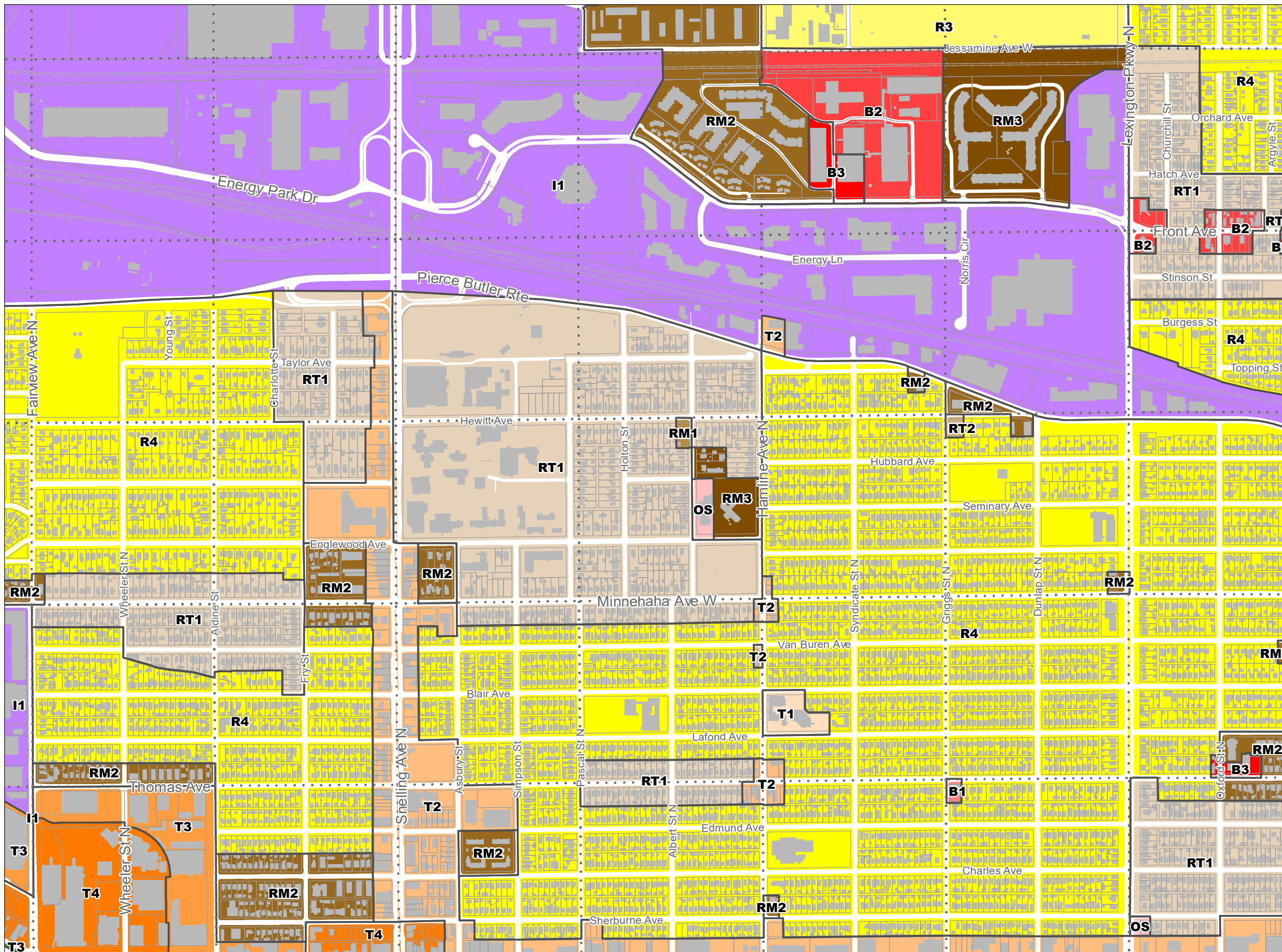


1" = 1/8 mile (660 feet)



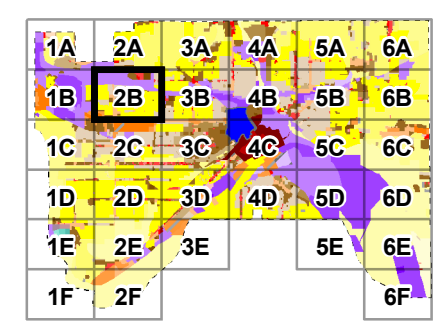
- ### Principal Zoning Districts
- Section Line
 - RL One-Family Large Lot
 - R1 One-Family
 - R2 One-Family
 - R3 One-Family
 - R4 One-Family
 - RT1 Two-Family
 - RT2 Townhouse
 - RM1 Multiple-Family
 - RM2 Multiple-Family
 - RM3 Multiple-Family
 - T1 Traditional Neighborhood
 - T2 Traditional Neighborhood
 - T3 Traditional Neighborhood
 - T3M T3 with Master Plan
 - T4 Traditional Neighborhood
 - T4M T4 with Master Plan
 - OS Office-Service
 - B1 Local Business
 - BC Community Business (converted)
 - B2 Community Business
 - B3 General Business
 - B4 Central Business
 - B5 Central Business Service
 - IT Transitional Industrial
 - ITM IT with Master Plan
 - I1 Light Industrial
 - I2 General Industrial
 - I3 Restricted Industrial
 - F1 River Residential
 - F2 Residential Low
 - F3 Residential Mid
 - F4 Residential High
 - F5 Business
 - F6 Gateway
 - VP Vehicular Parking
 - PD Planned Development
 - CA Capitol Area Jurisdiction



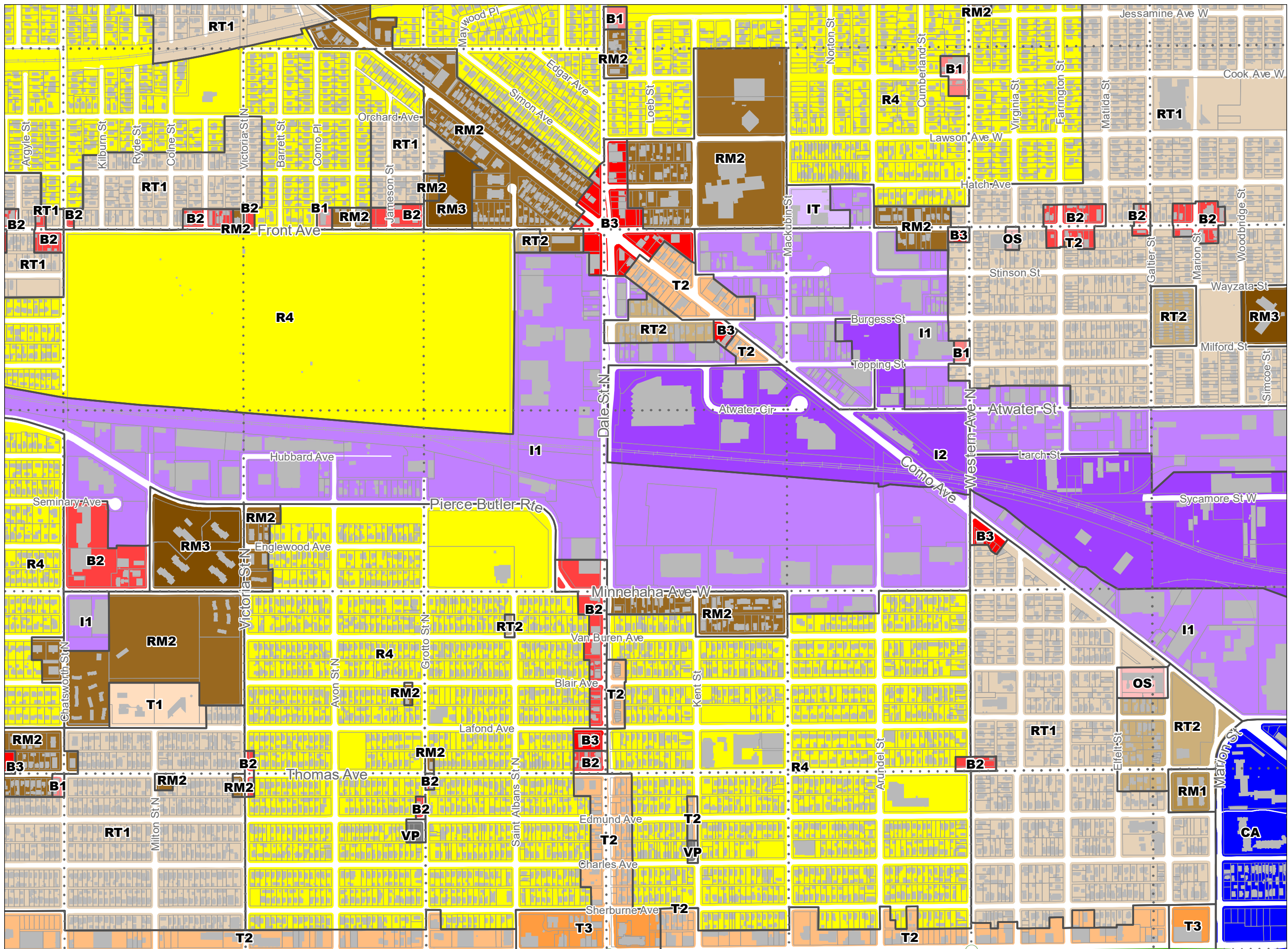


Principal Zoning Districts

- Section Line
- RL One-Family Large Lot
- R1 One-Family
- R2 One-Family
- R3 One-Family
- R4 One-Family
- RT1 Two-Family
- RT2 Townhouse
- RM1 Multiple-Family
- RM2 Multiple-Family
- RM3 Multiple-Family
- T1 Traditional Neighborhood
- T2 Traditional Neighborhood
- T3 Traditional Neighborhood
- T3M T3 with Master Plan
- T4 Traditional Neighborhood
- T4M T4 with Master Plan
- OS Office-Service
- B1 Local Business
- BC Community Business (converted)
- B2 Community Business
- B3 General Business
- B4 Central Business
- B5 Central Business Service
- IT Transitional Industrial
- ITM IT with Master Plan
- I1 Light Industrial
- I2 General Industrial
- I3 Restricted Industrial
- F1 River Residential
- F2 Residential Low
- F3 Residential Mid
- F4 Residential High
- F5 Business
- F6 Gateway
- VP Vehicular Parking
- PD Planned Development
- CA Capitol Area Jurisdiction

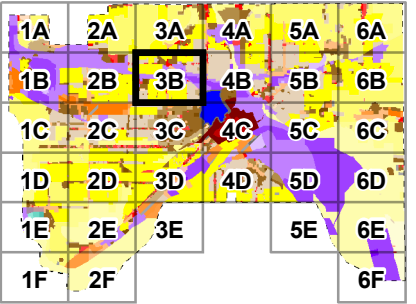


1" = 1/8 mile (660 feet)

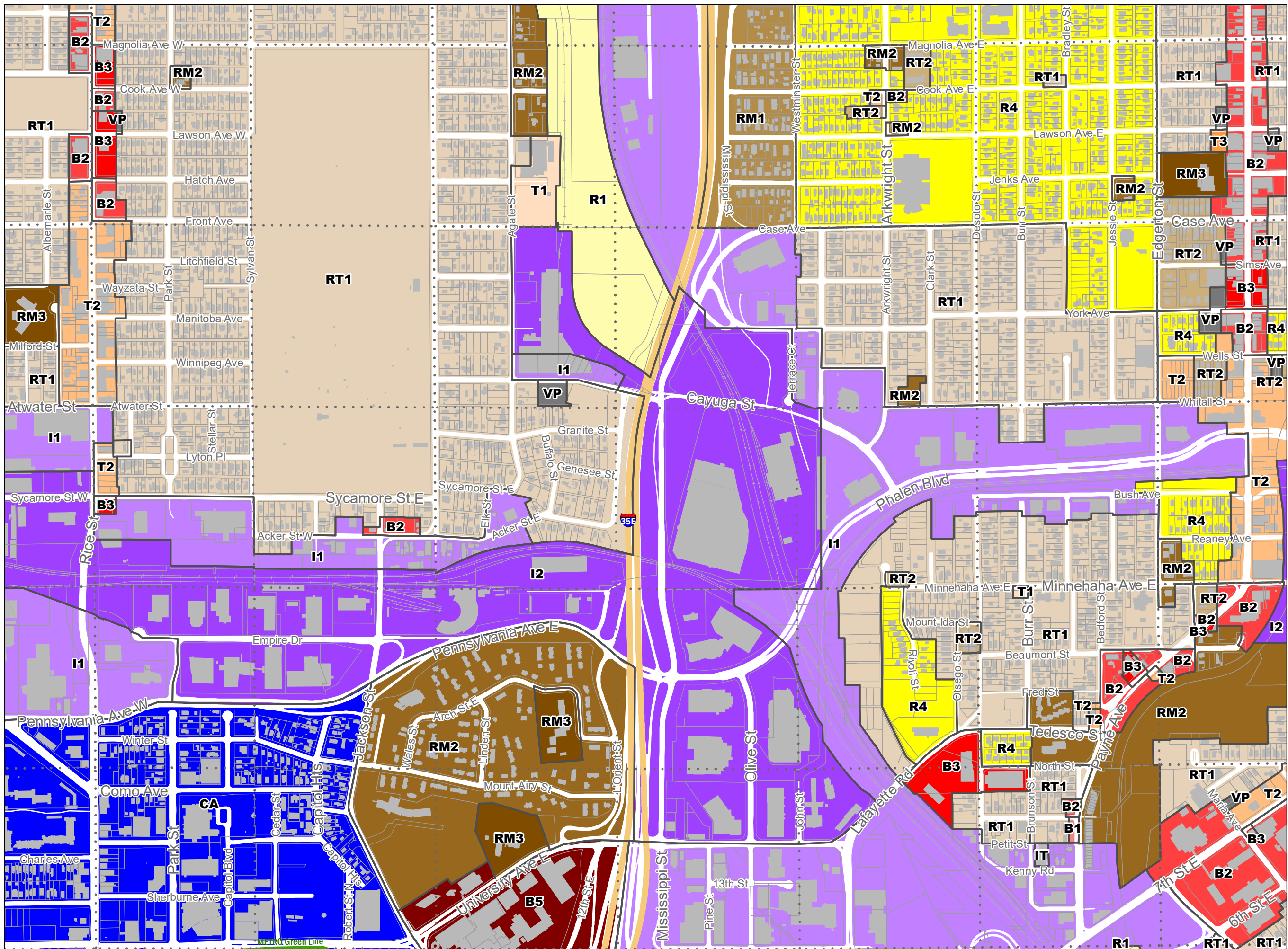


Principal Zoning Districts

- Section Line
- RL One-Family Large Lot
- R1 One-Family
- R2 One-Family
- R3 One-Family
- R4 One-Family
- RT1 Two-Family
- RT2 Townhouse
- RM1 Multiple-Family
- RM2 Multiple-Family
- RM3 Multiple-Family
- T1 Traditional Neighborhood
- T2 Traditional Neighborhood
- T3 Traditional Neighborhood
- T3M T3 with Master Plan
- T4 Traditional Neighborhood
- T4M T4 with Master Plan
- OS Office-Service
- B1 Local Business
- BC Community Business (converted)
- B2 Community Business
- B3 General Business
- B4 Central Business
- B5 Central Business Service
- IT Transitional Industrial
- ITM IT with Master Plan
- I1 Light Industrial
- I2 General Industrial
- I3 Restricted Industrial
- F1 River Residential
- F2 Residential Low
- F3 Residential Mid
- F4 Residential High
- F5 Business
- F6 Gateway
- VP Vehicular Parking
- PD Planned Development
- CA Capitol Area Jurisdiction

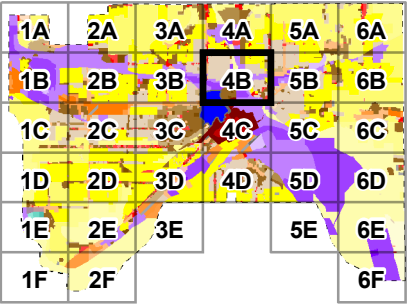


1" = 1/8 mile (660 feet)



Principal Zoning Districts

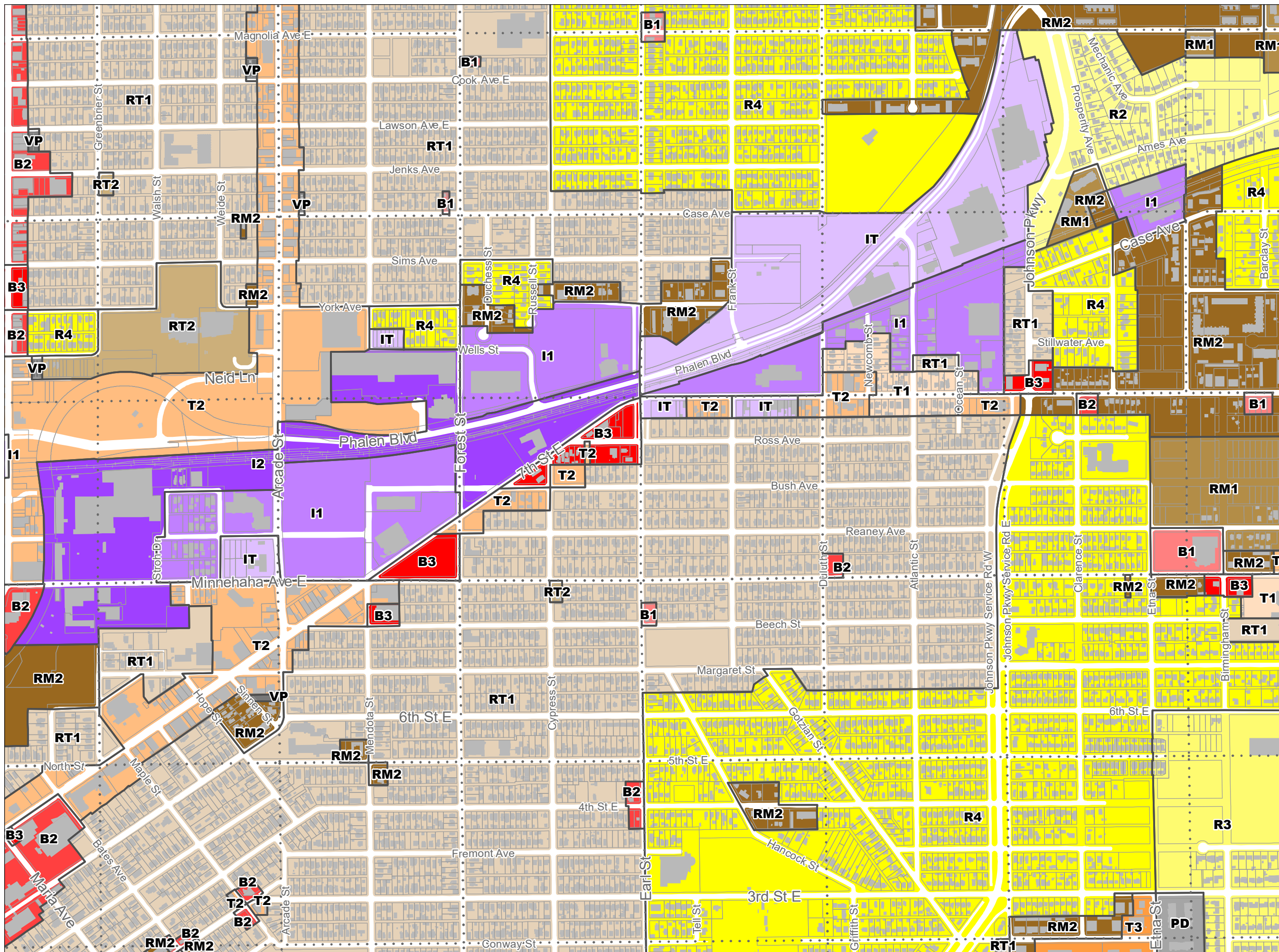
- Section Line
- RL One-Family Large Lot
- R1 One-Family
- R2 One-Family
- R3 One-Family
- R4 One-Family
- RT1 Two-Family
- RT2 Townhouse
- RM1 Multiple-Family
- RM2 Multiple-Family
- RM3 Multiple-Family
- T1 Traditional Neighborhood
- T2 Traditional Neighborhood
- T3 Traditional Neighborhood
- T3M T3 with Master Plan
- T4 Traditional Neighborhood
- T4M T4 with Master Plan
- OS Office-Service
- B1 Local Business
- BC Community Business (converted)
- B2 Community Business
- B3 General Business
- B4 Central Business
- B5 Central Business Service
- IT Transitional Industrial
- ITM IT with Master Plan
- I1 Light Industrial
- I2 General Industrial
- I3 Restricted Industrial
- F1 River Residential
- F2 Residential Low
- F3 Residential Mid
- F4 Residential High
- F5 Business
- F6 Gateway
- VP Vehicular Parking
- PD Planned Development
- CA Capitol Area Jurisdiction



1" = 1/8 mile (660 feet)

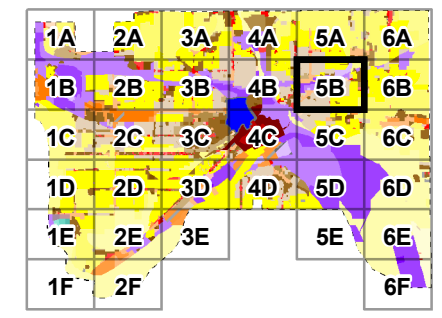


Principal Zoning Districts
Panel 4B
 8/6/2019

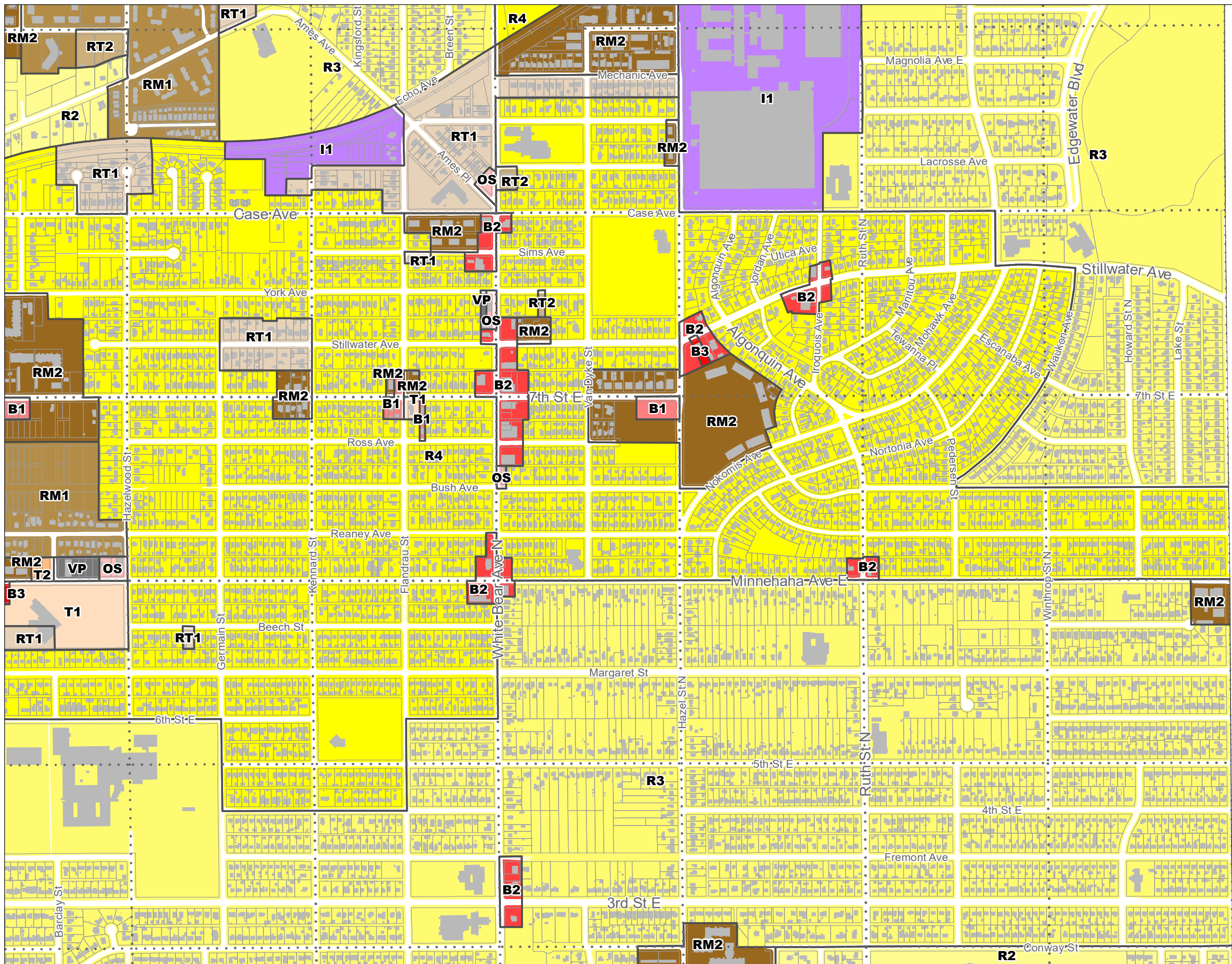


Principal Zoning Districts

- Section Line
- RL One-Family Large Lot
- R1 One-Family
- R2 One-Family
- R3 One-Family
- R4 One-Family
- RT1 Two-Family
- RT2 Townhouse
- RM1 Multiple-Family
- RM2 Multiple-Family
- RM3 Multiple-Family
- T1 Traditional Neighborhood
- T2 Traditional Neighborhood
- T3 Traditional Neighborhood
- T3M T3 with Master Plan
- T4 Traditional Neighborhood
- T4M T4 with Master Plan
- OS Office-Service
- B1 Local Business
- BC Community Business (converted)
- B2 Community Business
- B3 General Business
- B4 Central Business
- B5 Central Business Service
- IT Transitional Industrial
- ITM IT with Master Plan
- I1 Light Industrial
- I2 General Industrial
- I3 Restricted Industrial
- F1 River Residential
- F2 Residential Low
- F3 Residential Mid
- F4 Residential High
- F5 Business
- F6 Gateway
- VP Vehicular Parking
- PD Planned Development
- CA Capitol Area Jurisdiction

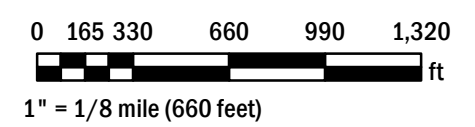
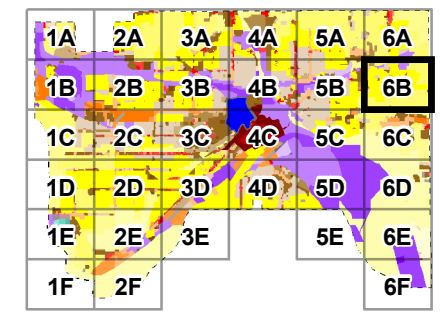


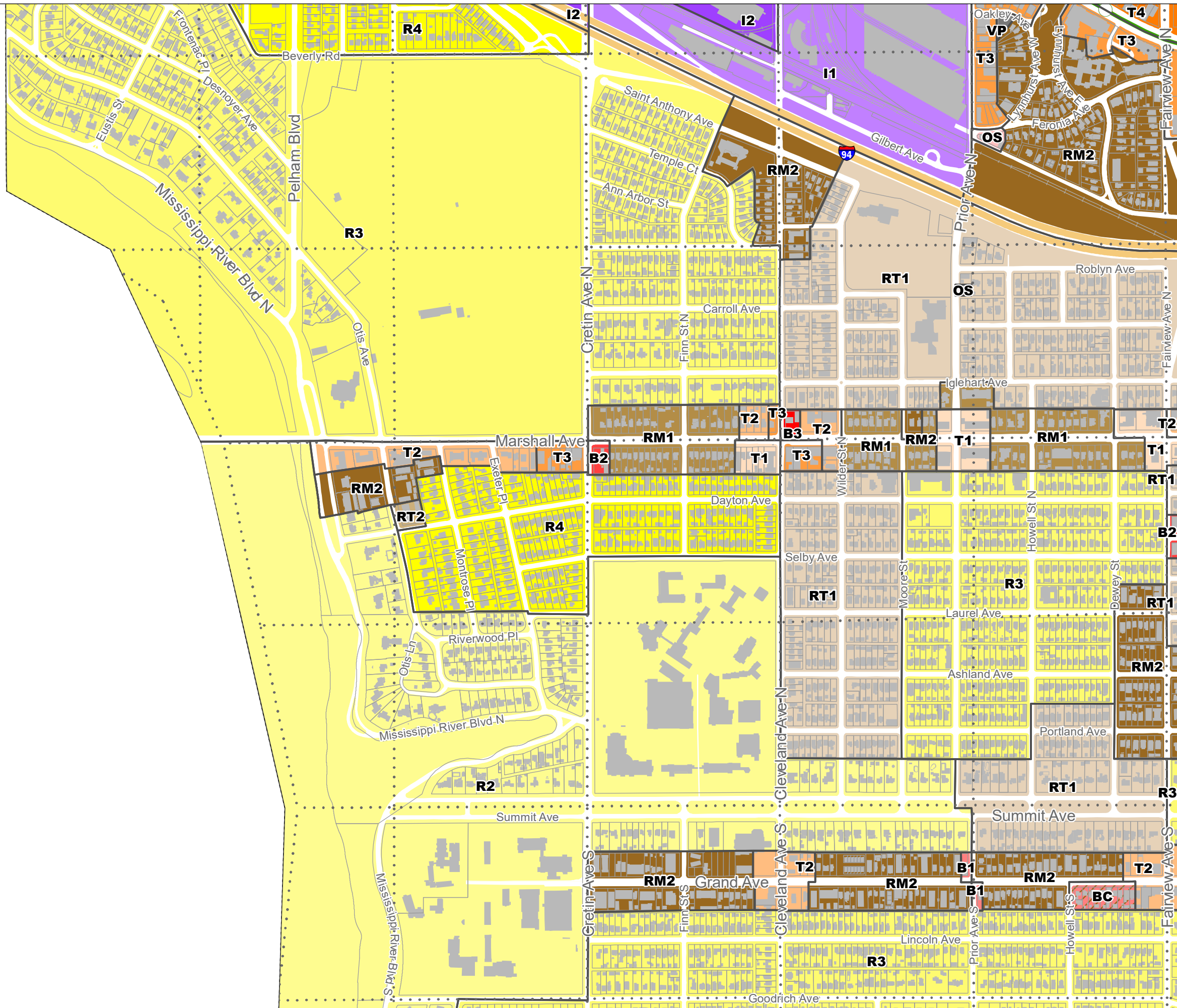
1" = 1/8 mile (660 feet)



Principal Zoning Districts

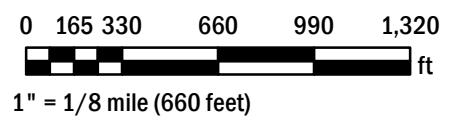
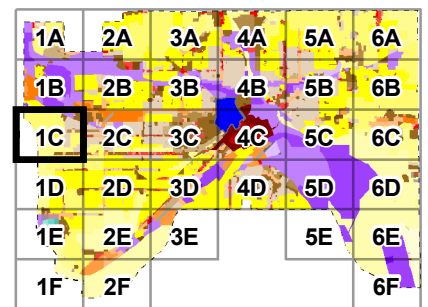
- Section Line
- RL One-Family Large Lot
- R1 One-Family
- R2 One-Family
- R3 One-Family
- R4 One-Family
- RT1 Two-Family
- RT2 Townhouse
- RM1 Multiple-Family
- RM2 Multiple-Family
- RM3 Multiple-Family
- T1 Traditional Neighborhood
- T2 Traditional Neighborhood
- T3 Traditional Neighborhood
- T3M T3 with Master Plan
- T4 Traditional Neighborhood
- T4M T4 with Master Plan
- OS Office-Service
- B1 Local Business
- BC Community Business (converted)
- B2 Community Business
- B3 General Business
- B4 Central Business
- B5 Central Business Service
- IT Transitional Industrial
- ITM IT with Master Plan
- I1 Light Industrial
- I2 General Industrial
- I3 Restricted Industrial
- F1 River Residential
- F2 Residential Low
- F3 Residential Mid
- F4 Residential High
- F5 Business
- F6 Gateway
- VP Vehicular Parking
- PD Planned Development
- CA Capitol Area Jurisdiction

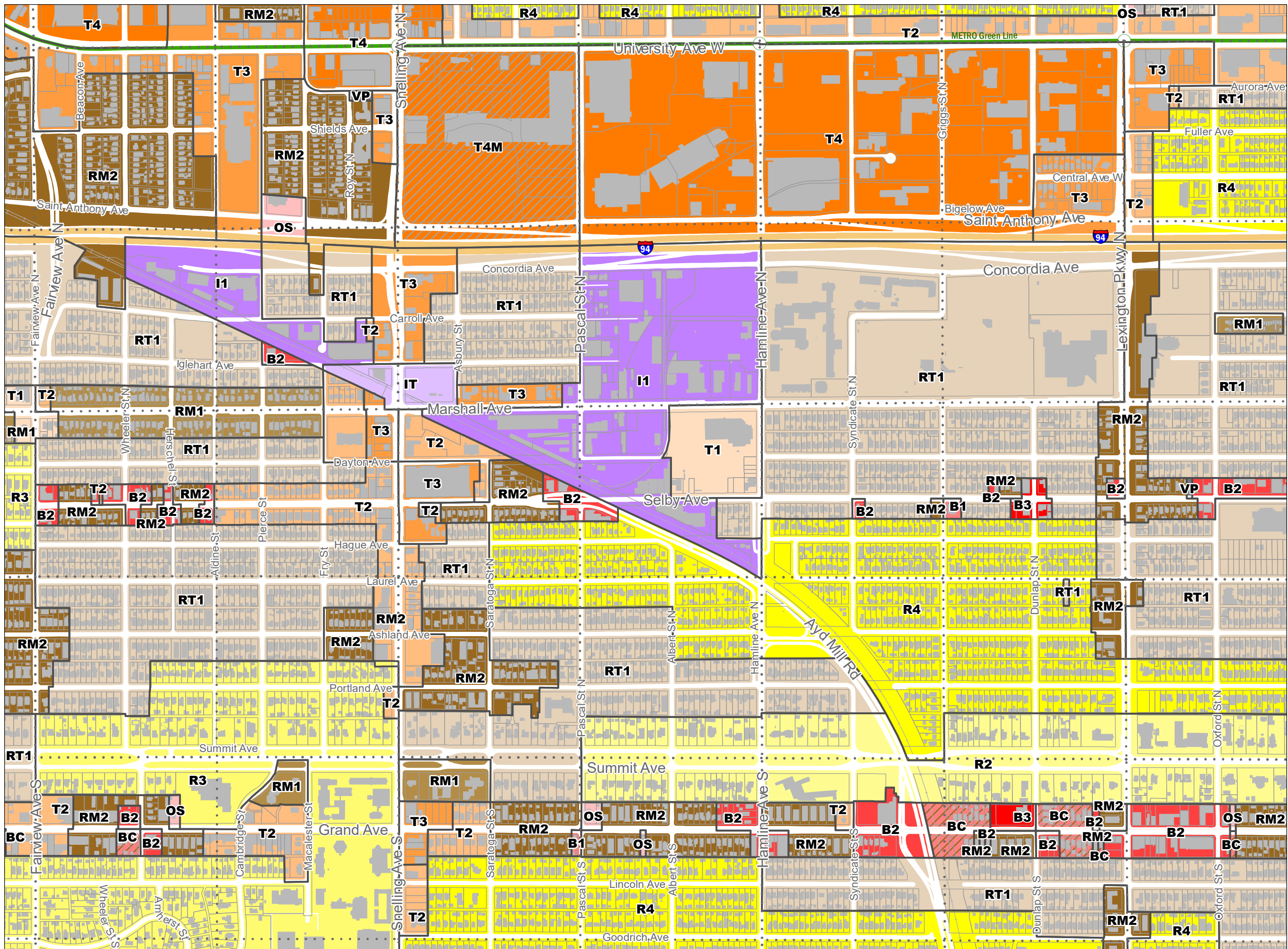




Principal Zoning Districts

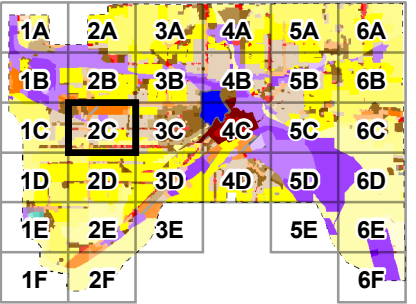
- Section Line
- RL One-Family Large Lot
- R1 One-Family
- R2 One-Family
- R3 One-Family
- R4 One-Family
- RT1 Two-Family
- RT2 Townhouse
- RM1 Multiple-Family
- RM2 Multiple-Family
- RM3 Multiple-Family
- T1 Traditional Neighborhood
- T2 Traditional Neighborhood
- T3 Traditional Neighborhood
- T3M T3 with Master Plan
- T4 Traditional Neighborhood
- T4M T4 with Master Plan
- OS Office-Service
- B1 Local Business
- BC Community Business (converted)
- B2 Community Business
- B3 General Business
- B4 Central Business
- B5 Central Business Service
- IT Transitional Industrial
- ITM IT with Master Plan
- I1 Light Industrial
- I2 General Industrial
- I3 Restricted Industrial
- F1 River Residential
- F2 Residential Low
- F3 Residential Mid
- F4 Residential High
- F5 Business
- F6 Gateway
- VP Vehicular Parking
- PD Planned Development
- CA Capitol Area Jurisdiction

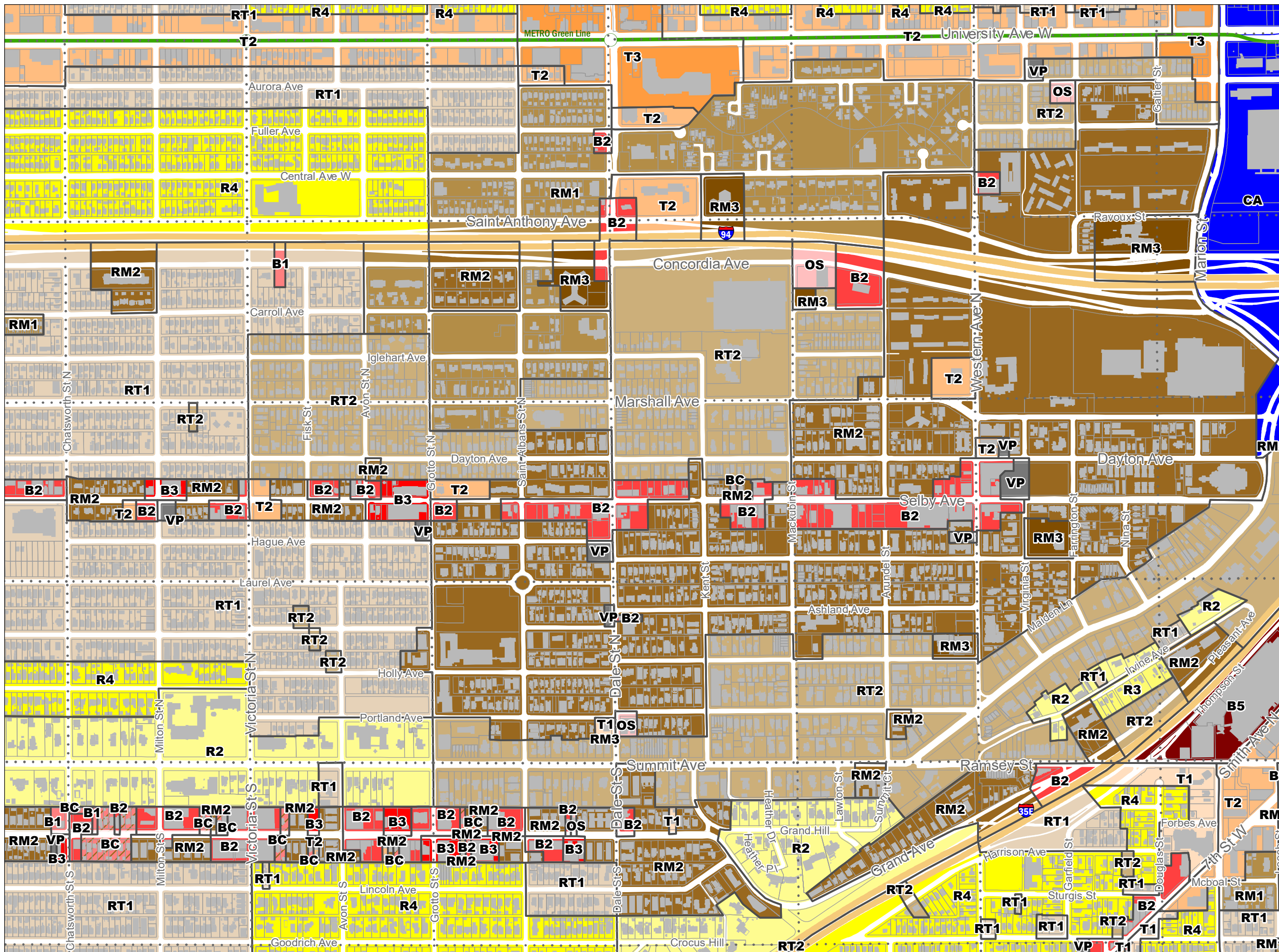




Principal Zoning Districts

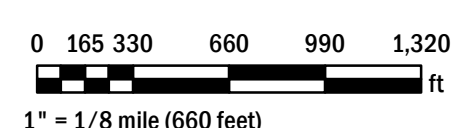
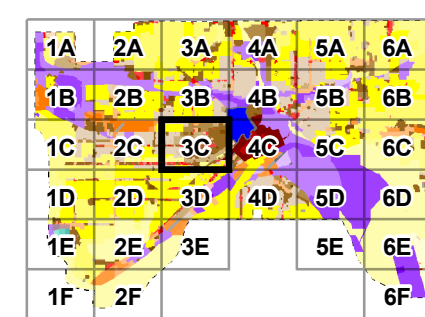
- • • Section Line
- RL One-Family Large Lot
- R1 One-Family
- R2 One-Family
- R3 One-Family
- R4 One-Family
- RT1 Two-Family
- RT2 Townhouse
- RM1 Multiple-Family
- RM2 Multiple-Family
- RM3 Multiple-Family
- T1 Traditional Neighborhood
- T2 Traditional Neighborhood
- T3 Traditional Neighborhood
- T3M T3 with Master Plan
- T4 Traditional Neighborhood
- T4M T4 with Master Plan
- OS Office-Service
- B1 Local Business
- BC Community Business (converted)
- B2 Community Business
- B3 General Business
- B4 Central Business
- B5 Central Business Service
- IT Transitional Industrial
- ITM IT with Master Plan
- I1 Light Industrial
- I2 General Industrial
- I3 Restricted Industrial
- F1 River Residential
- F2 Residential Low
- F3 Residential Mid
- F4 Residential High
- F5 Business
- F6 Gateway
- VP Vehicular Parking
- PD Planned Development
- CA Capitol Area Jurisdiction

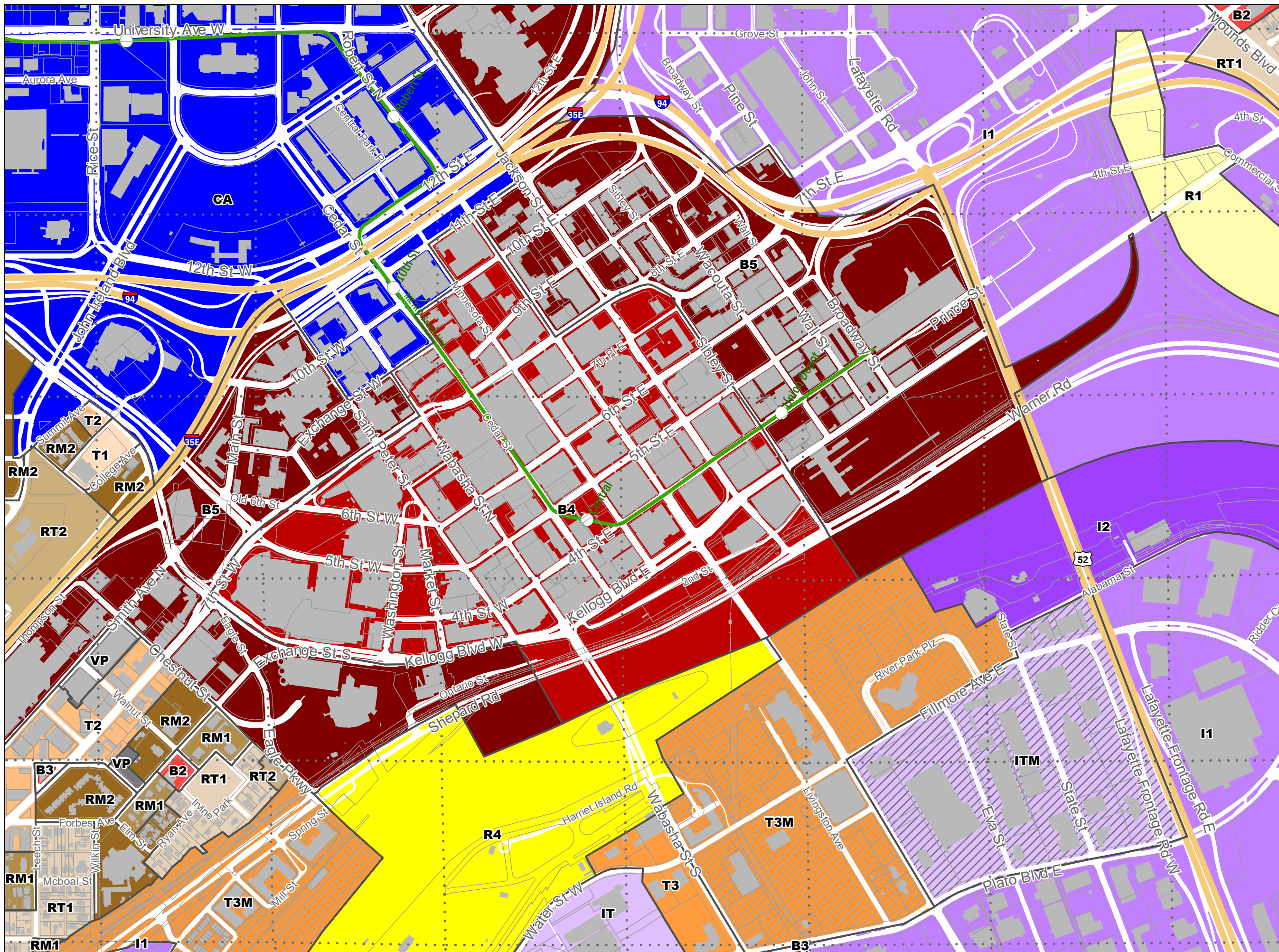




Principal Zoning Districts

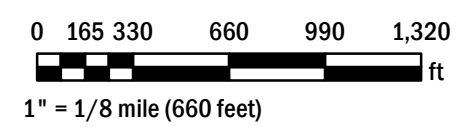
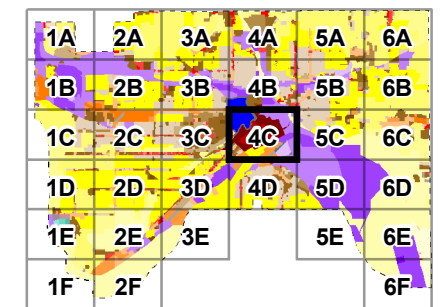
- Section Line
- RL One-Family Large Lot
- R1 One-Family
- R2 One-Family
- R3 One-Family
- R4 One-Family
- RT1 Two-Family
- RT2 Townhouse
- RM1 Multiple-Family
- RM2 Multiple-Family
- RM3 Multiple-Family
- T1 Traditional Neighborhood
- T2 Traditional Neighborhood
- T3 Traditional Neighborhood
- T3M T3 with Master Plan
- T4 Traditional Neighborhood
- T4M T4 with Master Plan
- OS Office-Service
- B1 Local Business
- BC Community Business (converted)
- B2 Community Business
- B3 General Business
- B4 Central Business
- B5 Central Business Service
- IT Transitional Industrial
- ITM IT with Master Plan
- I1 Light Industrial
- I2 General Industrial
- I3 Restricted Industrial
- F1 River Residential
- F2 Residential Low
- F3 Residential Mid
- F4 Residential High
- F5 Business
- F6 Gateway
- VP Vehicular Parking
- PD Planned Development
- CA Capitol Area Jurisdiction

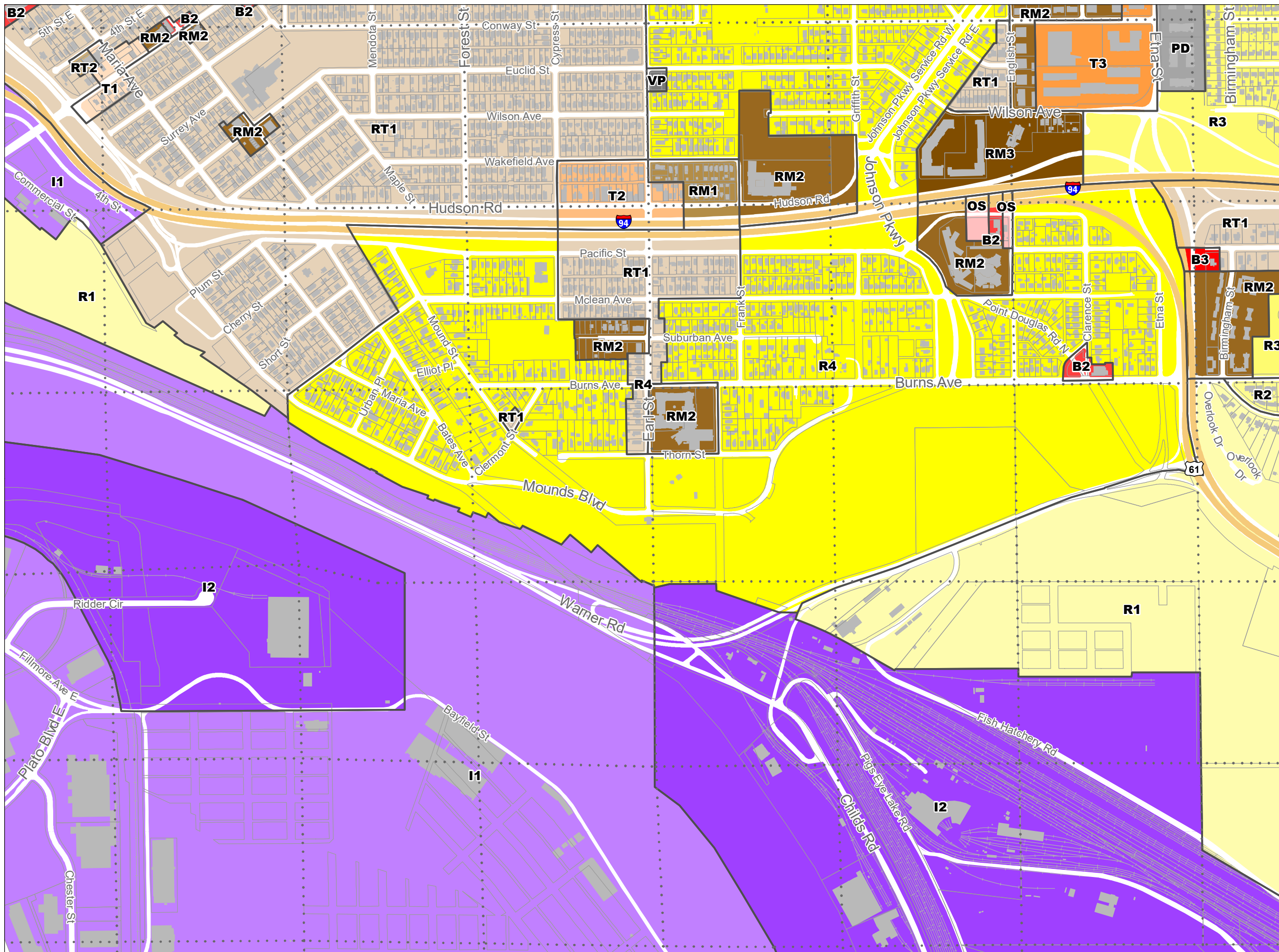




Principal Zoning Districts

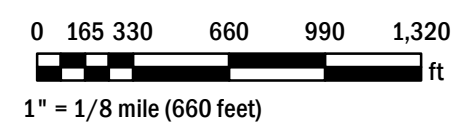
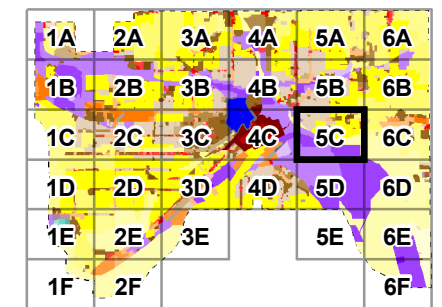
- Section Line
- RL One-Family Large Lot
- R1 One-Family
- R2 One-Family
- R3 One-Family
- R4 One-Family
- RT1 Two-Family
- RT2 Townhouse
- RM1 Multiple-Family
- RM2 Multiple-Family
- RM3 Multiple-Family
- T1 Traditional Neighborhood
- T2 Traditional Neighborhood
- T3 Traditional Neighborhood
- T3M T3 with Master Plan
- T4 Traditional Neighborhood
- T4M T4 with Master Plan
- OS Office-Service
- B1 Local Business
- BC Community Business (converted)
- B2 Community Business
- B3 General Business
- B4 Central Business
- B5 Central Business Service
- IT Transitional Industrial
- ITM IT with Master Plan
- I1 Light Industrial
- I2 General Industrial
- I3 Restricted Industrial
- F1 River Residential
- F2 Residential Low
- F3 Residential Mid
- F4 Residential High
- F5 Business
- F6 Gateway
- VP Vehicular Parking
- PD Planned Development
- CA Capitol Area Jurisdiction

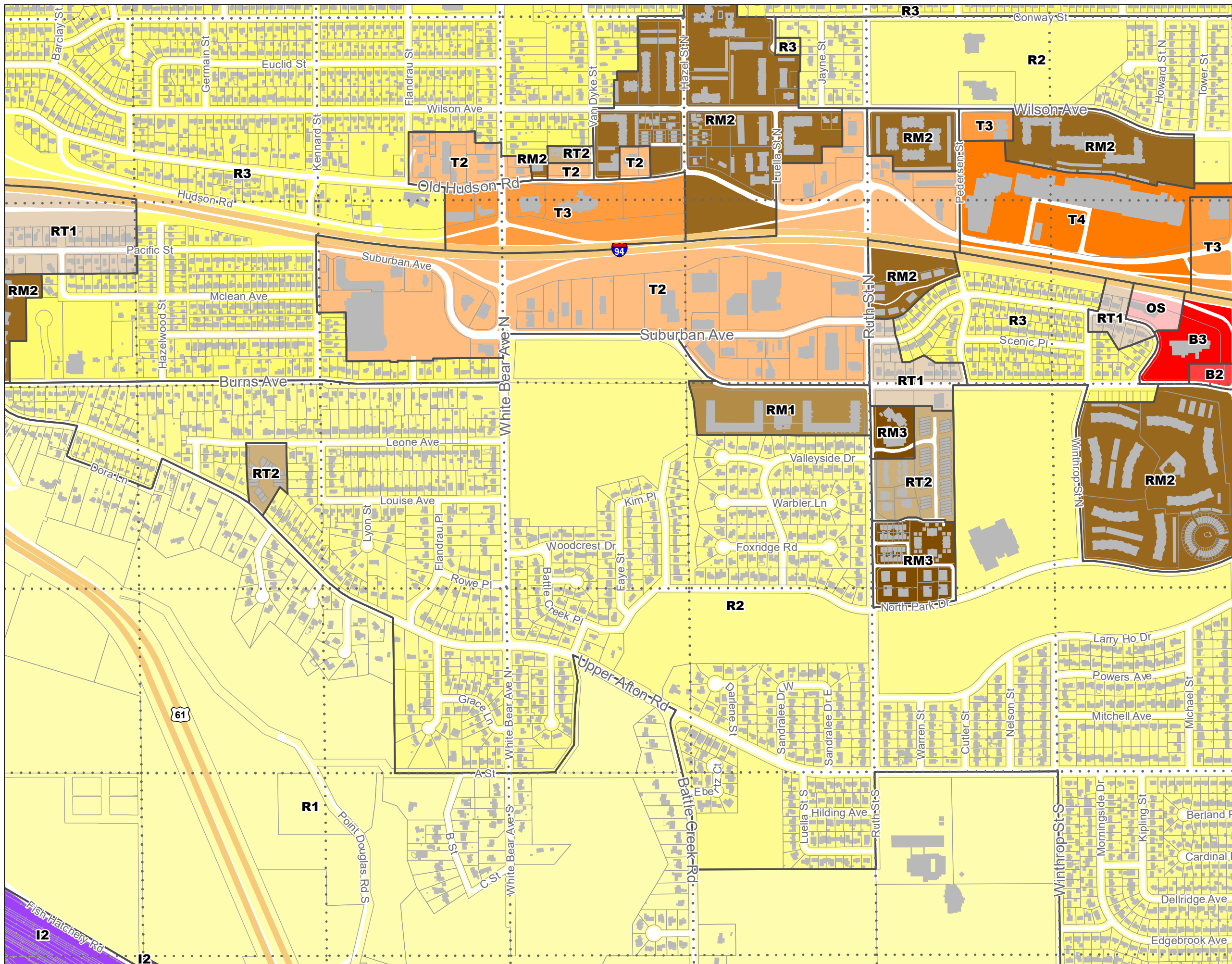




Principal Zoning Districts

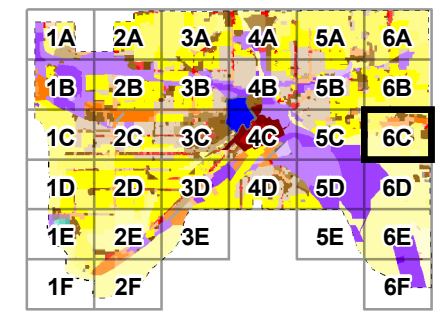
- Section Line
- RL One-Family Large Lot
- R1 One-Family
- R2 One-Family
- R3 One-Family
- R4 One-Family
- RT1 Two-Family
- RT2 Townhouse
- RM1 Multiple-Family
- RM2 Multiple-Family
- RM3 Multiple-Family
- T1 Traditional Neighborhood
- T2 Traditional Neighborhood
- T3 Traditional Neighborhood
- T3M T3 with Master Plan
- T4 Traditional Neighborhood
- T4M T4 with Master Plan
- OS Office-Service
- B1 Local Business
- BC Community Business (converted)
- B2 Community Business
- B3 General Business
- B4 Central Business
- B5 Central Business Service
- IT Transitional Industrial
- ITM IT with Master Plan
- I1 Light Industrial
- I2 General Industrial
- I3 Restricted Industrial
- F1 River Residential
- F2 Residential Low
- F3 Residential Mid
- F4 Residential High
- F5 Business
- F6 Gateway
- VP Vehicular Parking
- PD Planned Development
- CA Capitol Area Jurisdiction



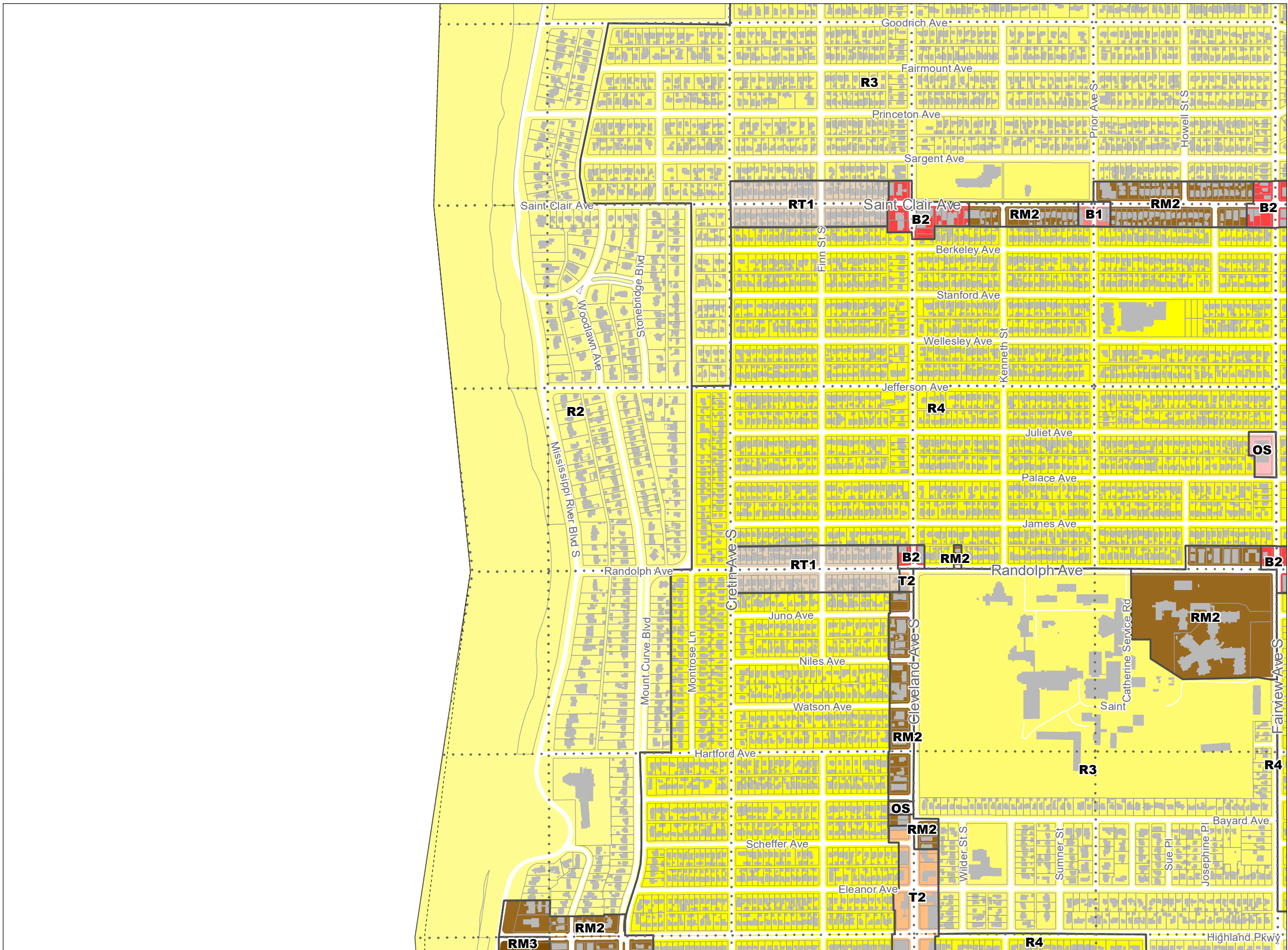


Principal Zoning Districts

- • • Section Line
- RL One-Family Large Lot
- R1 One-Family
- R2 One-Family
- R3 One-Family
- R4 One-Family
- RT1 Two-Family
- RT2 Townhouse
- RM1 Multiple-Family
- RM2 Multiple-Family
- RM3 Multiple-Family
- T1 Traditional Neighborhood
- T2 Traditional Neighborhood
- T3 Traditional Neighborhood
- T3M T3 with Master Plan
- T4 Traditional Neighborhood
- T4M T4 with Master Plan
- OS Office-Service
- B1 Local Business
- BC Community Business (converted)
- B2 Community Business
- B3 General Business
- B4 Central Business
- B5 Central Business Service
- IT Transitional Industrial
- ITM IT with Master Plan
- I1 Light Industrial
- I2 General Industrial
- I3 Restricted Industrial
- F1 River Residential
- F2 Residential Low
- F3 Residential Mid
- F4 Residential High
- F5 Business
- F6 Gateway
- VP Vehicular Parking
- PD Planned Development
- CA Capitol Area Jurisdiction

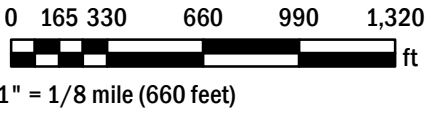
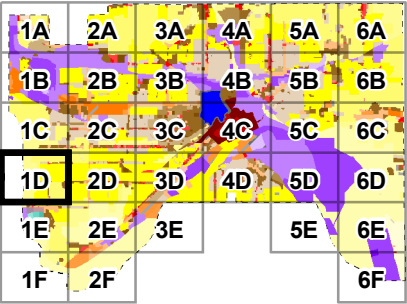


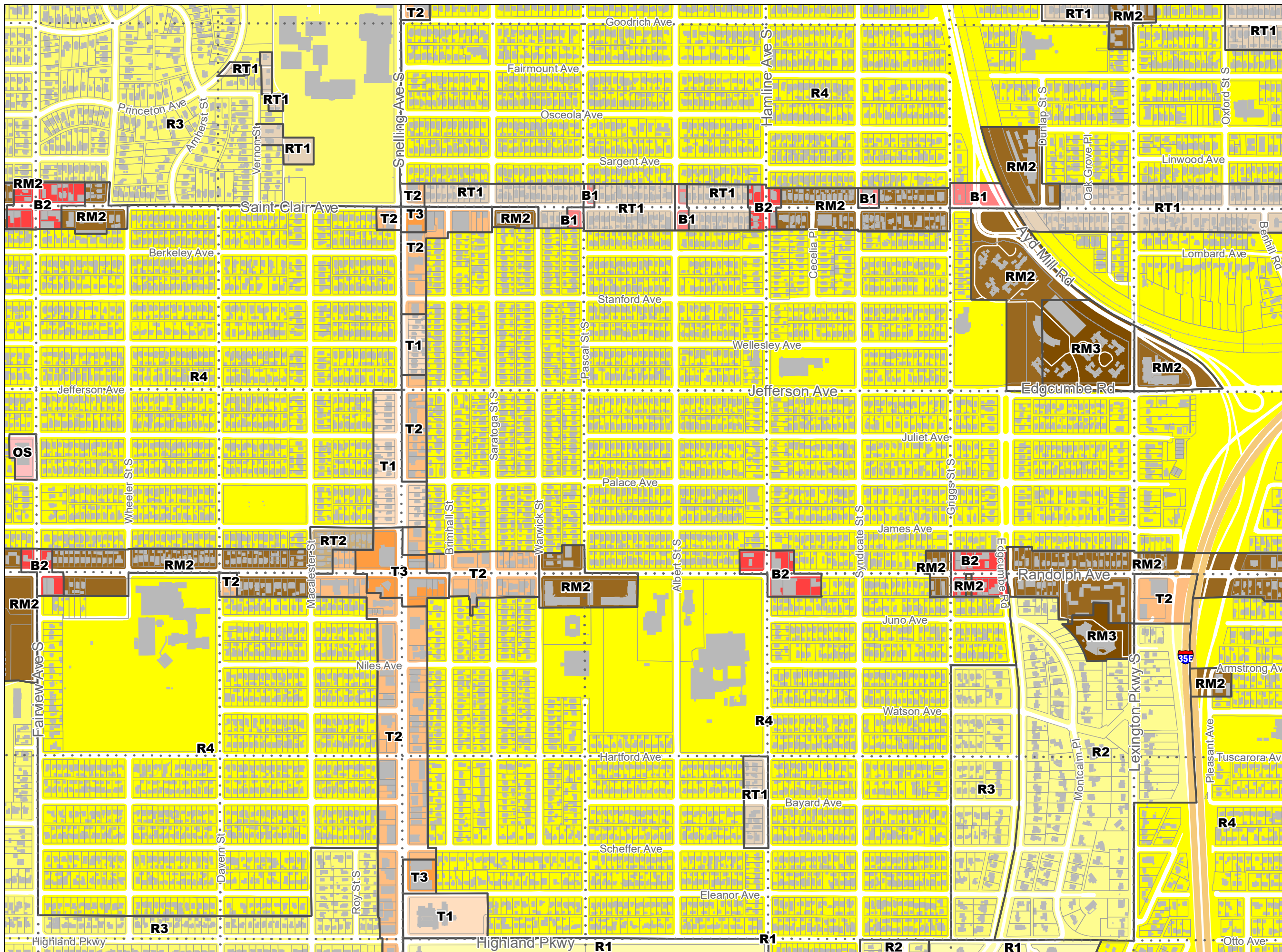
1" = 1/8 mile (660 feet)



Principal Zoning Districts

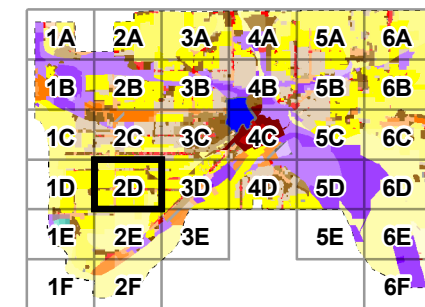
- • • Section Line
- RL One-Family Large Lot
- R1 One-Family
- R2 One-Family
- R3 One-Family
- R4 One-Family
- RT1 Two-Family
- RT2 Townhouse
- RM1 Multiple-Family
- RM2 Multiple-Family
- RM3 Multiple-Family
- T1 Traditional Neighborhood
- T2 Traditional Neighborhood
- T3 Traditional Neighborhood
- T3M T3 with Master Plan
- T4 Traditional Neighborhood
- T4M T4 with Master Plan
- OS Office-Service
- B1 Local Business
- BC Community Business (converted)
- B2 Community Business
- B3 General Business
- B4 Central Business
- B5 Central Business Service
- IT Transitional Industrial
- ITM IT with Master Plan
- I1 Light Industrial
- I2 General Industrial
- I3 Restricted Industrial
- F1 River Residential
- F2 Residential Low
- F3 Residential Mid
- F4 Residential High
- F5 Business
- F6 Gateway
- VP Vehicular Parking
- PD Planned Development
- CA Capitol Area Jurisdiction



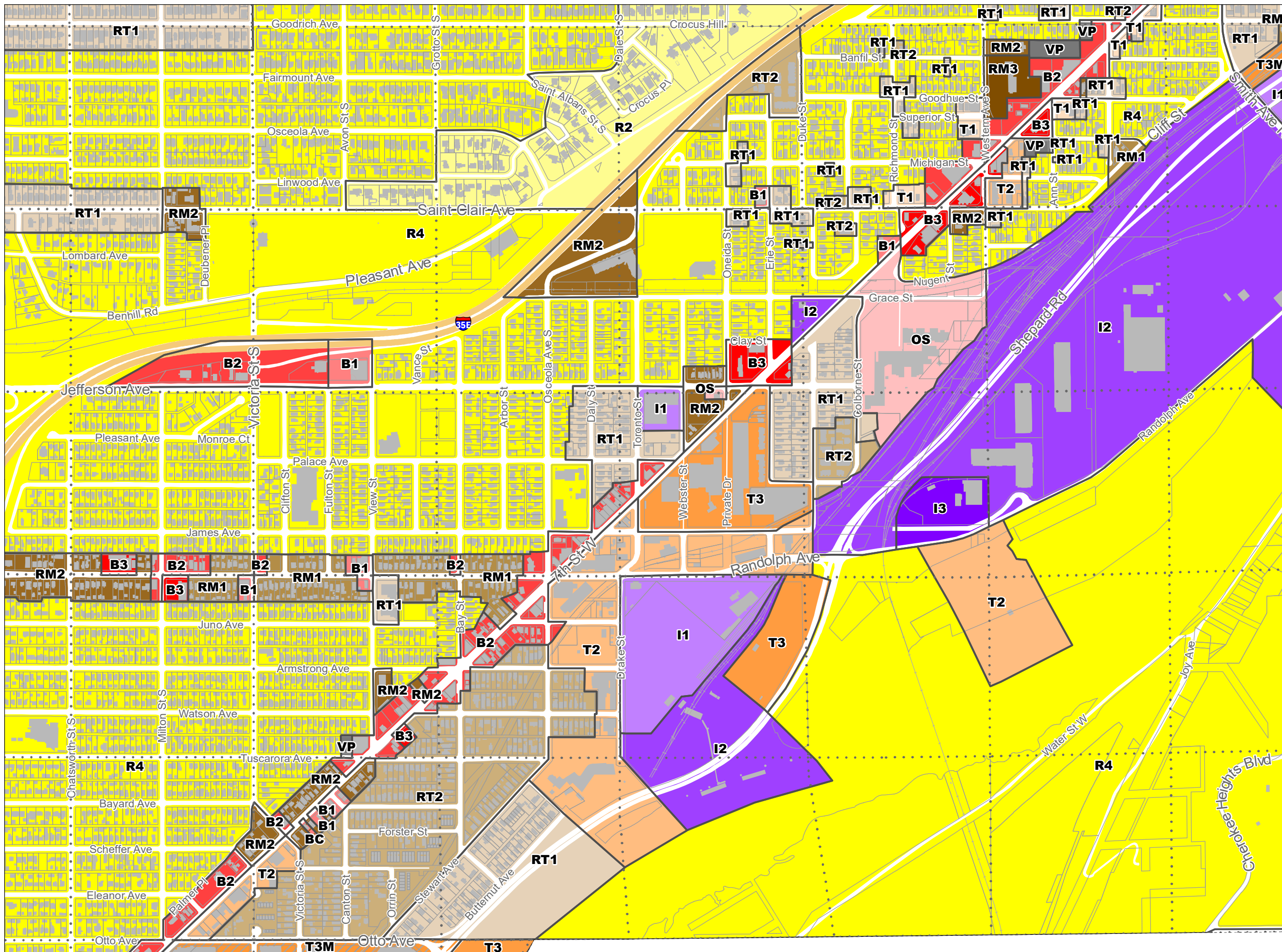


Principal Zoning Districts

- Section Line
- RL One-Family Large Lot
- R1 One-Family
- R2 One-Family
- R3 One-Family
- R4 One-Family
- RT1 Two-Family
- RT2 Townhouse
- RM1 Multiple-Family
- RM2 Multiple-Family
- RM3 Multiple-Family
- T1 Traditional Neighborhood
- T2 Traditional Neighborhood
- T3 Traditional Neighborhood
- T3M T3 with Master Plan
- T4 Traditional Neighborhood
- T4M T4 with Master Plan
- OS Office-Service
- B1 Local Business
- BC Community Business (converted)
- B2 Community Business
- B3 General Business
- B4 Central Business
- B5 Central Business Service
- IT Transitional Industrial
- ITM IT with Master Plan
- I1 Light Industrial
- I2 General Industrial
- I3 Restricted Industrial
- F1 River Residential
- F2 Residential Low
- F3 Residential Mid
- F4 Residential High
- F5 Business
- F6 Gateway
- VP Vehicular Parking
- PD Planned Development
- CA Capitol Area Jurisdiction

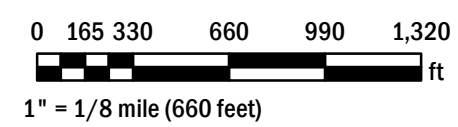
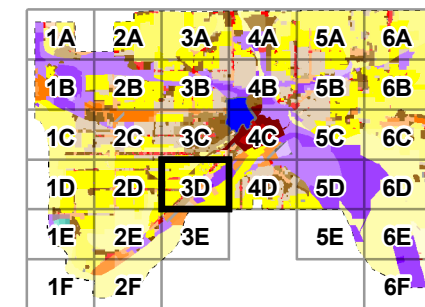


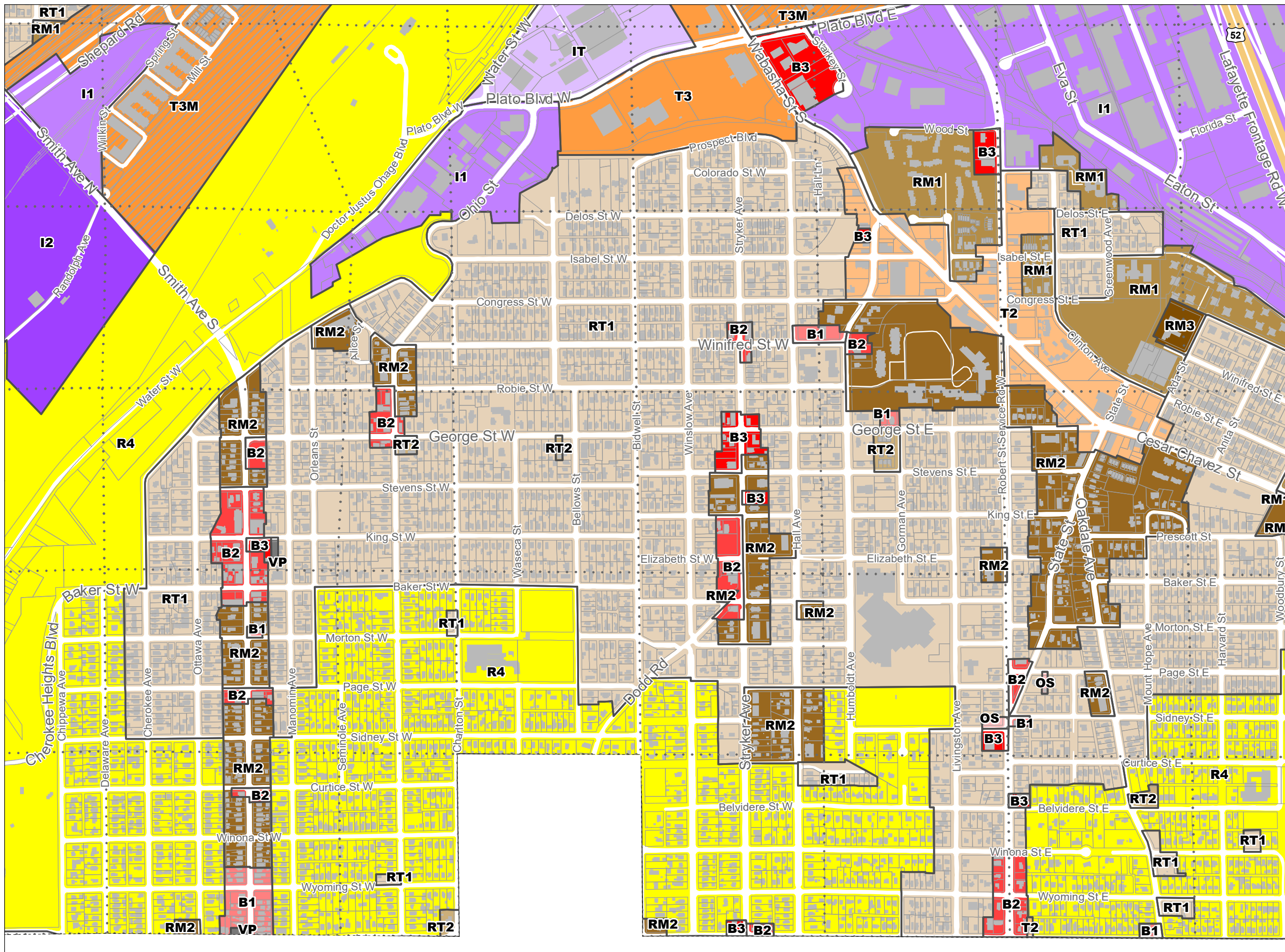
1" = 1/8 mile (660 feet)



Principal Zoning Districts

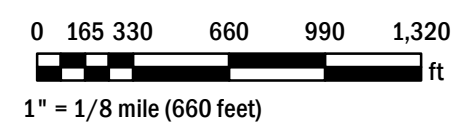
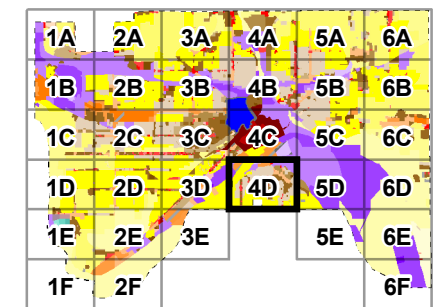
- Section Line
- RL One-Family Large Lot
- R1 One-Family
- R2 One-Family
- R3 One-Family
- R4 One-Family
- RT1 Two-Family
- RT2 Townhouse
- RM1 Multiple-Family
- RM2 Multiple-Family
- RM3 Multiple-Family
- T1 Traditional Neighborhood
- T2 Traditional Neighborhood
- T3 Traditional Neighborhood
- T3M T3 with Master Plan
- T4 Traditional Neighborhood
- T4M T4 with Master Plan
- OS Office-Service
- B1 Local Business
- BC Community Business (converted)
- B2 Community Business
- B3 General Business
- B4 Central Business
- B5 Central Business Service
- IT Transitional Industrial
- ITM IT with Master Plan
- I1 Light Industrial
- I2 General Industrial
- I3 Restricted Industrial
- F1 River Residential
- F2 Residential Low
- F3 Residential Mid
- F4 Residential High
- F5 Business
- F6 Gateway
- VP Vehicular Parking
- PD Planned Development
- CA Capitol Area Jurisdiction

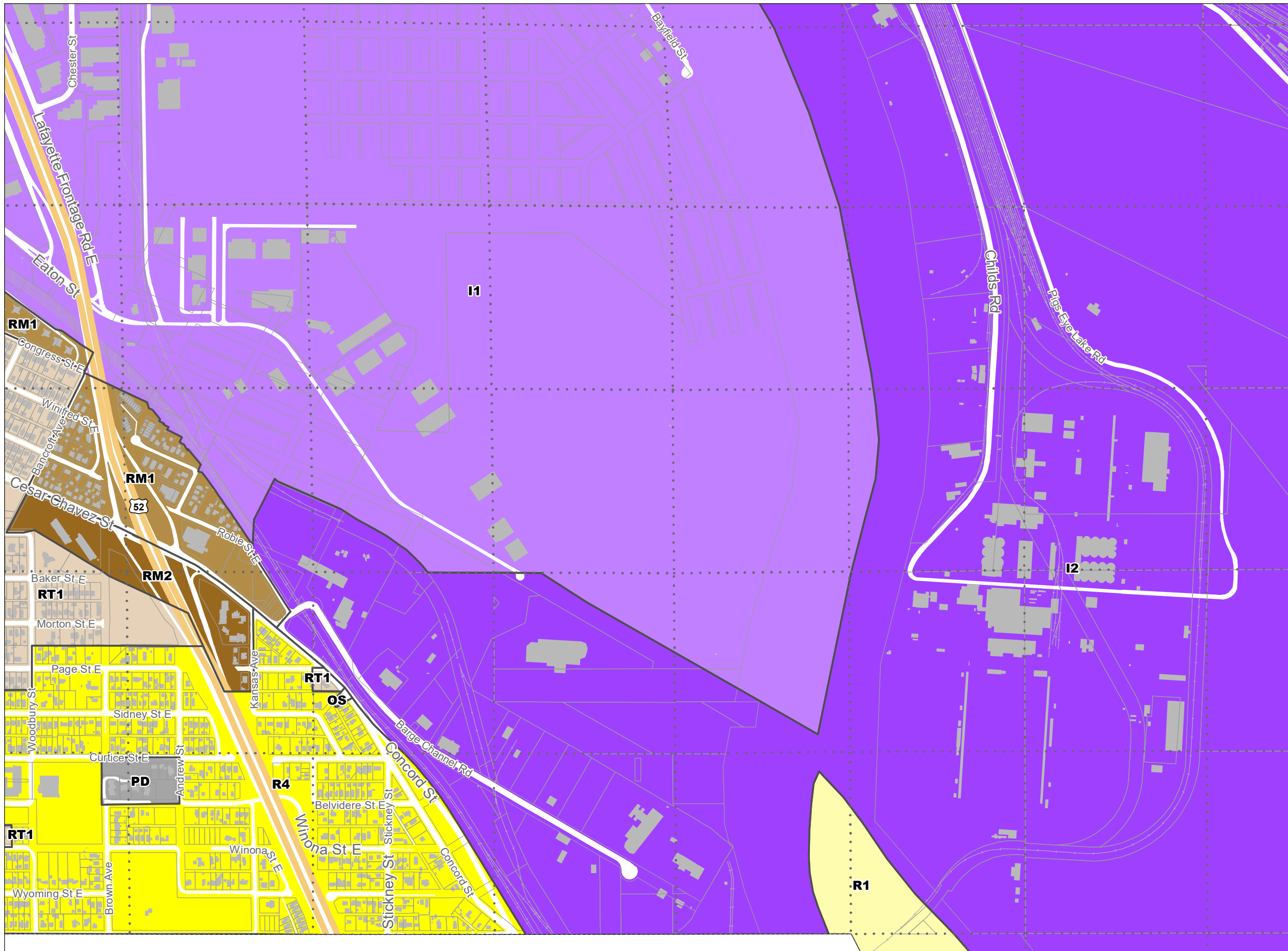




Principal Zoning Districts

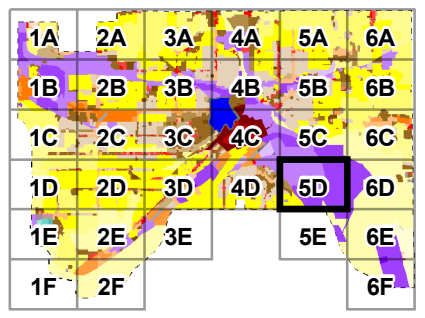
- Section Line
- RL One-Family Large Lot
- R1 One-Family
- R2 One-Family
- R3 One-Family
- R4 One-Family
- RT1 Two-Family
- RT2 Townhouse
- RM1 Multiple-Family
- RM2 Multiple-Family
- RM3 Multiple-Family
- T1 Traditional Neighborhood
- T2 Traditional Neighborhood
- T3 Traditional Neighborhood
- T3M T3 with Master Plan
- T4 Traditional Neighborhood
- T4M T4 with Master Plan
- OS Office-Service
- B1 Local Business
- BC Community Business (converted)
- B2 Community Business
- B3 General Business
- B4 Central Business
- B5 Central Business Service
- IT Transitional Industrial
- ITM IT with Master Plan
- I1 Light Industrial
- I2 General Industrial
- I3 Restricted Industrial
- F1 River Residential
- F2 Residential Low
- F3 Residential Mid
- F4 Residential High
- F5 Business
- F6 Gateway
- VP Vehicular Parking
- PD Planned Development
- CA Capitol Area Jurisdiction



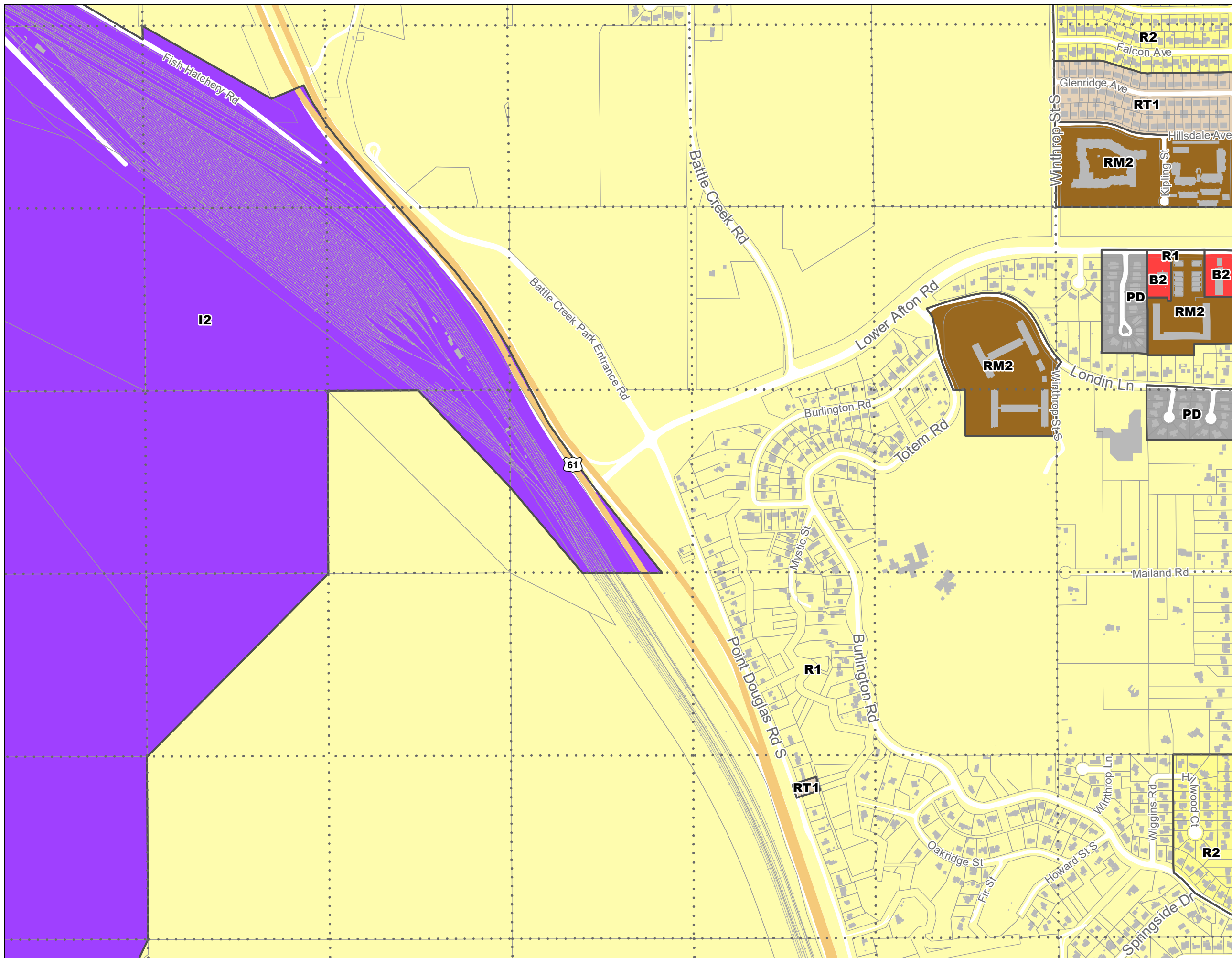


Principal Zoning Districts

- Section Line
- RL One-Family Large Lot
- R1 One-Family
- R2 One-Family
- R3 One-Family
- R4 One-Family
- RT1 Two-Family
- RT2 Townhouse
- RM1 Multiple-Family
- RM2 Multiple-Family
- RM3 Multiple-Family
- T1 Traditional Neighborhood
- T2 Traditional Neighborhood
- T3 Traditional Neighborhood
- T3M T3 with Master Plan
- T4 Traditional Neighborhood
- T4M T4 with Master Plan
- OS Office-Service
- B1 Local Business
- BC Community Business (converted)
- B2 Community Business
- B3 General Business
- B4 Central Business
- B5 Central Business Service
- IT Transitional Industrial
- ITM IT with Master Plan
- I1 Light Industrial
- I2 General Industrial
- I3 Restricted Industrial
- F1 River Residential
- F2 Residential Low
- F3 Residential Mid
- F4 Residential High
- F5 Business
- F6 Gateway
- VP Vehicular Parking
- PD Planned Development
- CA Capitol Area Jurisdiction

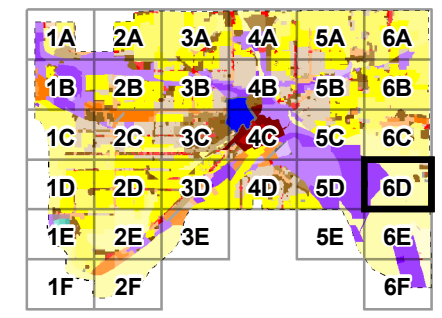


1" = 1/8 mile (660 feet)

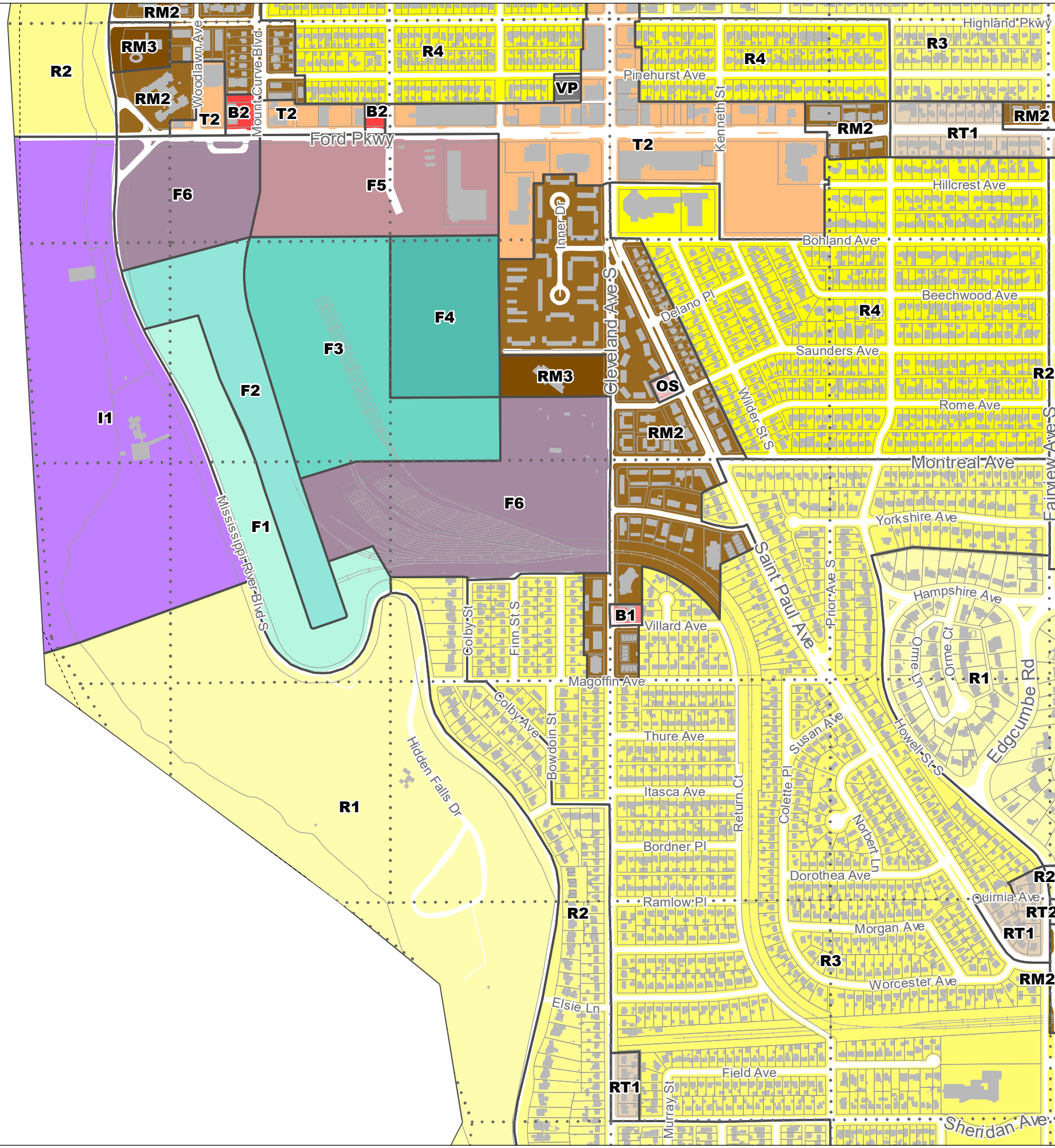


Principal Zoning Districts

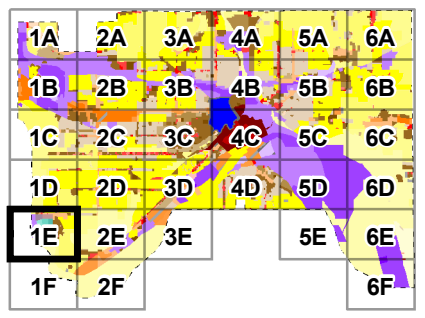
- Section Line
- RL One-Family Large Lot
- R1 One-Family
- R2 One-Family
- R3 One-Family
- R4 One-Family
- RT1 Two-Family
- RT2 Townhouse
- RM1 Multiple-Family
- RM2 Multiple-Family
- RM3 Multiple-Family
- T1 Traditional Neighborhood
- T2 Traditional Neighborhood
- T3 Traditional Neighborhood
- T3M T3 with Master Plan
- T4 Traditional Neighborhood
- T4M T4 with Master Plan
- OS Office-Service
- B1 Local Business
- BC Community Business (converted)
- B2 Community Business
- B3 General Business
- B4 Central Business
- B5 Central Business Service
- IT Transitional Industrial
- ITM IT with Master Plan
- I1 Light Industrial
- I2 General Industrial
- I3 Restricted Industrial
- F1 River Residential
- F2 Residential Low
- F3 Residential Mid
- F4 Residential High
- F5 Business
- F6 Gateway
- VP Vehicular Parking
- PD Planned Development
- CA Capitol Area Jurisdiction



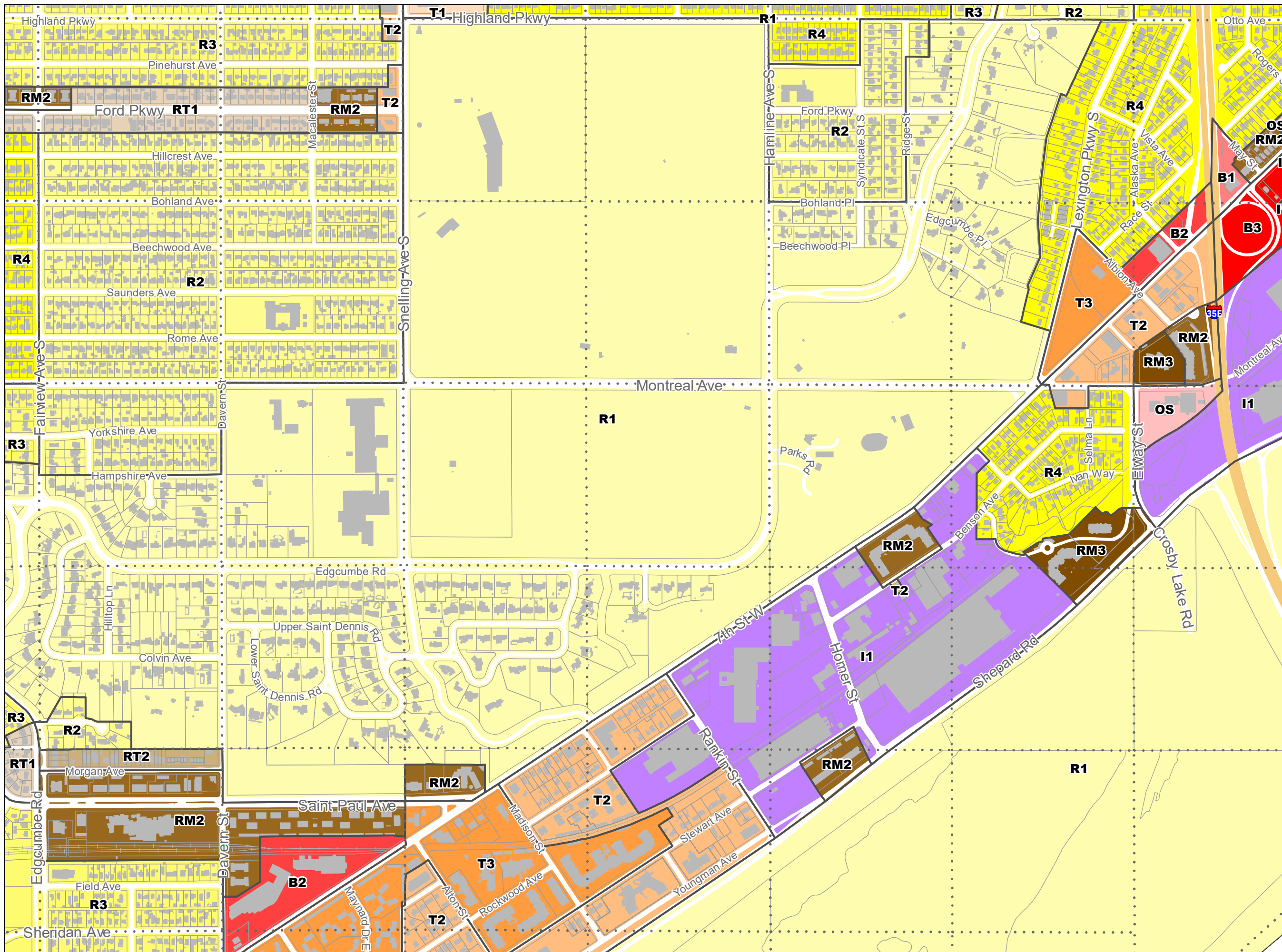
1" = 1/8 mile (660 feet)



- ### Principal Zoning Districts
- • • Section Line
 - RL One-Family Large Lot
 - R1 One-Family
 - R2 One-Family
 - R3 One-Family
 - R4 One-Family
 - RT1 Two-Family
 - RT2 Townhouse
 - RM1 Multiple-Family
 - RM2 Multiple-Family
 - RM3 Multiple-Family
 - T1 Traditional Neighborhood
 - T2 Traditional Neighborhood
 - T3 Traditional Neighborhood
 - T3M T3 with Master Plan
 - T4 Traditional Neighborhood
 - T4M T4 with Master Plan
 - OS Office-Service
 - B1 Local Business
 - BC Community Business (converted)
 - B2 Community Business
 - B3 General Business
 - B4 Central Business
 - B5 Central Business Service
 - IT Transitional Industrial
 - ITM IT with Master Plan
 - I1 Light Industrial
 - I2 General Industrial
 - I3 Restricted Industrial
 - F1 River Residential
 - F2 Residential Low
 - F3 Residential Mid
 - F4 Residential High
 - F5 Business
 - F6 Gateway
 - VP Vehicular Parking
 - PD Planned Development
 - CA Capitol Area Jurisdiction

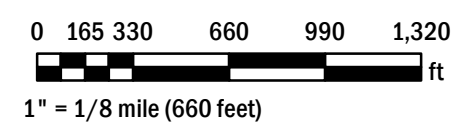
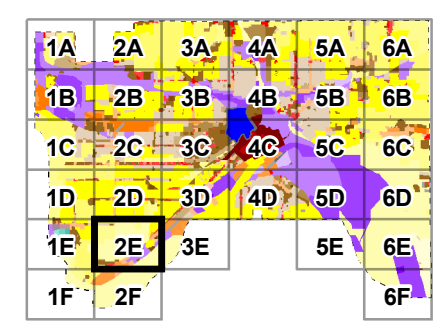


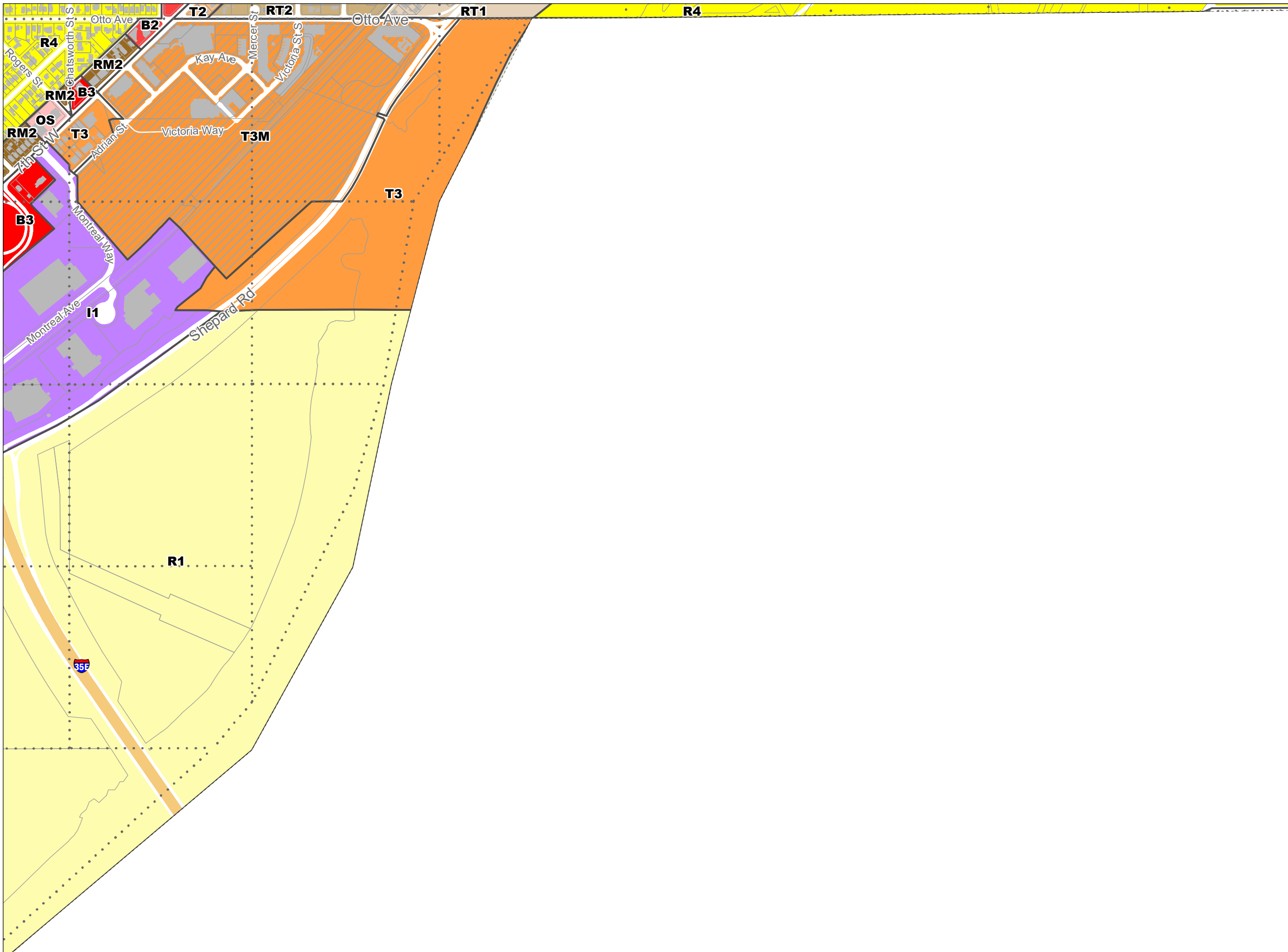
1" = 1/8 mile (660 feet)



Principal Zoning Districts

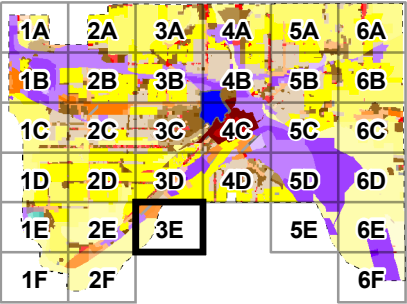
- • • Section Line
- RL One-Family Large Lot
- R1 One-Family
- R2 One-Family
- R3 One-Family
- R4 One-Family
- RT1 Two-Family
- RT2 Townhouse
- RM1 Multiple-Family
- RM2 Multiple-Family
- RM3 Multiple-Family
- T1 Traditional Neighborhood
- T2 Traditional Neighborhood
- T3 Traditional Neighborhood
- T3M T3 with Master Plan
- T4 Traditional Neighborhood
- T4M T4 with Master Plan
- OS Office-Service
- B1 Local Business
- BC Community Business (converted)
- B2 Community Business
- B3 General Business
- B4 Central Business
- B5 Central Business Service
- IT Transitional Industrial
- ITM IT with Master Plan
- I1 Light Industrial
- I2 General Industrial
- I3 Restricted Industrial
- F1 River Residential
- F2 Residential Low
- F3 Residential Mid
- F4 Residential High
- F5 Business
- F6 Gateway
- VP Vehicular Parking
- PD Planned Development
- CA Capitol Area Jurisdiction





Principal Zoning Districts

- • • Section Line
- RL One-Family Large Lot
- R1 One-Family
- R2 One-Family
- R3 One-Family
- R4 One-Family
- RT1 Two-Family
- RT2 Townhouse
- RM1 Multiple-Family
- RM2 Multiple-Family
- RM3 Multiple-Family
- T1 Traditional Neighborhood
- T2 Traditional Neighborhood
- T3 Traditional Neighborhood
- T3M T3 with Master Plan
- T4 Traditional Neighborhood
- T4M T4 with Master Plan
- OS Office-Service
- B1 Local Business
- BC Community Business (converted)
- B2 Community Business
- B3 General Business
- B4 Central Business
- B5 Central Business Service
- IT Transitional Industrial
- ITM IT with Master Plan
- I1 Light Industrial
- I2 General Industrial
- I3 Restricted Industrial
- F1 River Residential
- F2 Residential Low
- F3 Residential Mid
- F4 Residential High
- F5 Business
- F6 Gateway
- VP Vehicular Parking
- PD Planned Development
- CA Capitol Area Jurisdiction

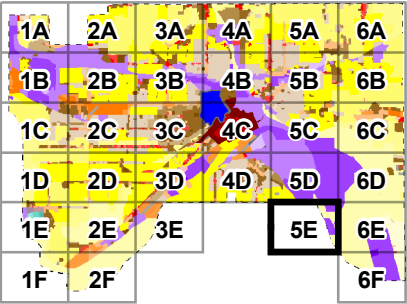


1" = 1/8 mile (660 feet)

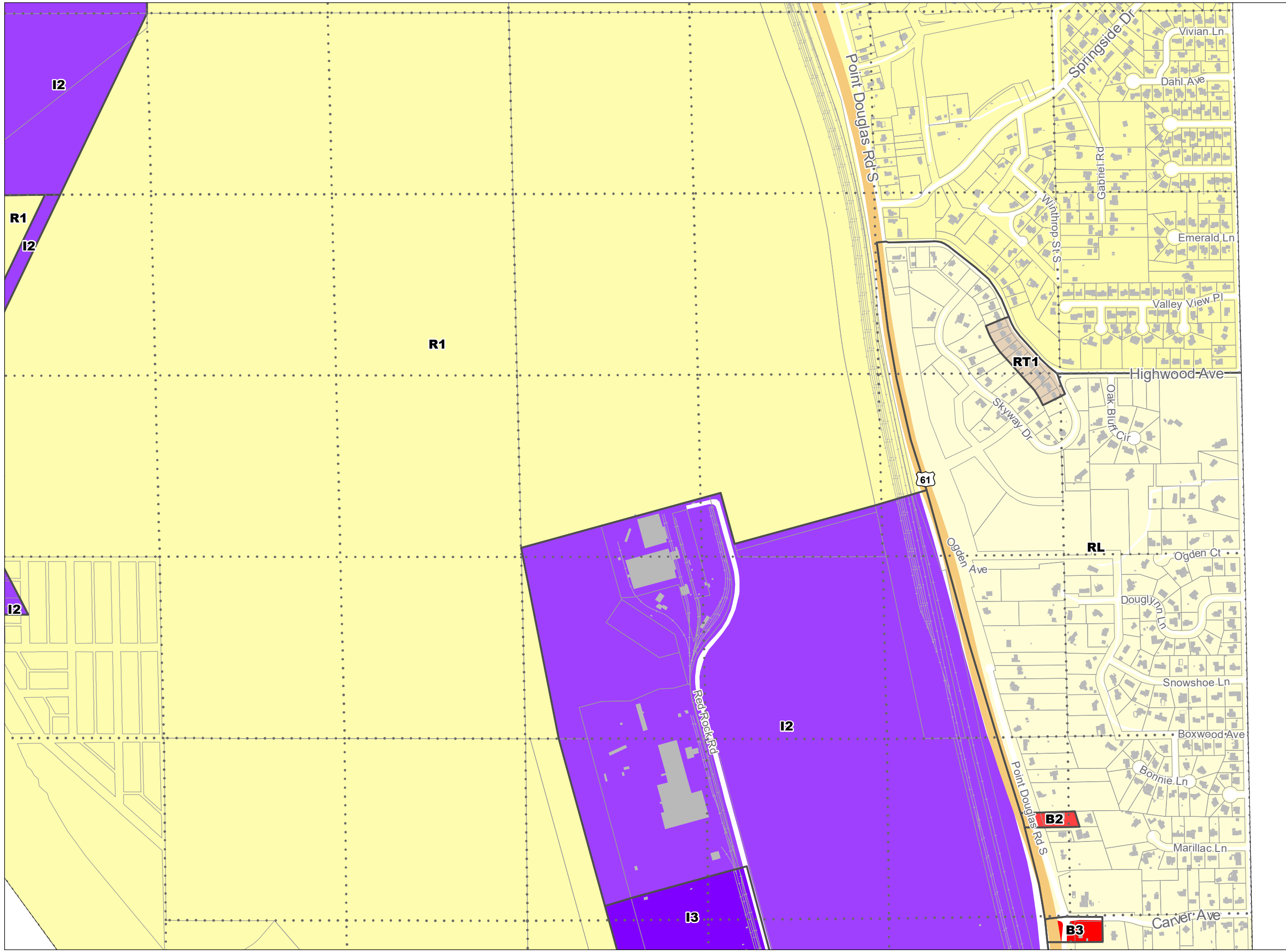


Principal Zoning Districts

- • • Section Line
- RL One-Family Large Lot
- R1 One-Family
- R2 One-Family
- R3 One-Family
- R4 One-Family
- RT1 Two-Family
- RT2 Townhouse
- RM1 Multiple-Family
- RM2 Multiple-Family
- RM3 Multiple-Family
- T1 Traditional Neighborhood
- T2 Traditional Neighborhood
- T3 Traditional Neighborhood
- T3M T3 with Master Plan
- T4 Traditional Neighborhood
- T4M T4 with Master Plan
- OS Office-Service
- B1 Local Business
- BC Community Business (converted)
- B2 Community Business
- B3 General Business
- B4 Central Business
- B5 Central Business Service
- IT Transitional Industrial
- ITM IT with Master Plan
- I1 Light Industrial
- I2 General Industrial
- I3 Restricted Industrial
- F1 River Residential
- F2 Residential Low
- F3 Residential Mid
- F4 Residential High
- F5 Business
- F6 Gateway
- VP Vehicular Parking
- PD Planned Development
- CA Capitol Area Jurisdiction

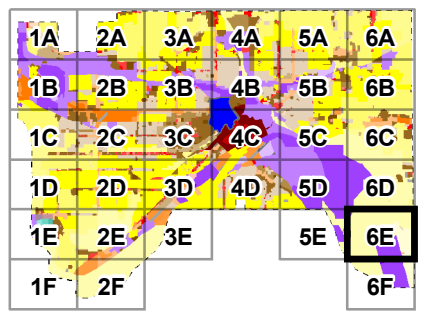


1" = 1/8 mile (660 feet)

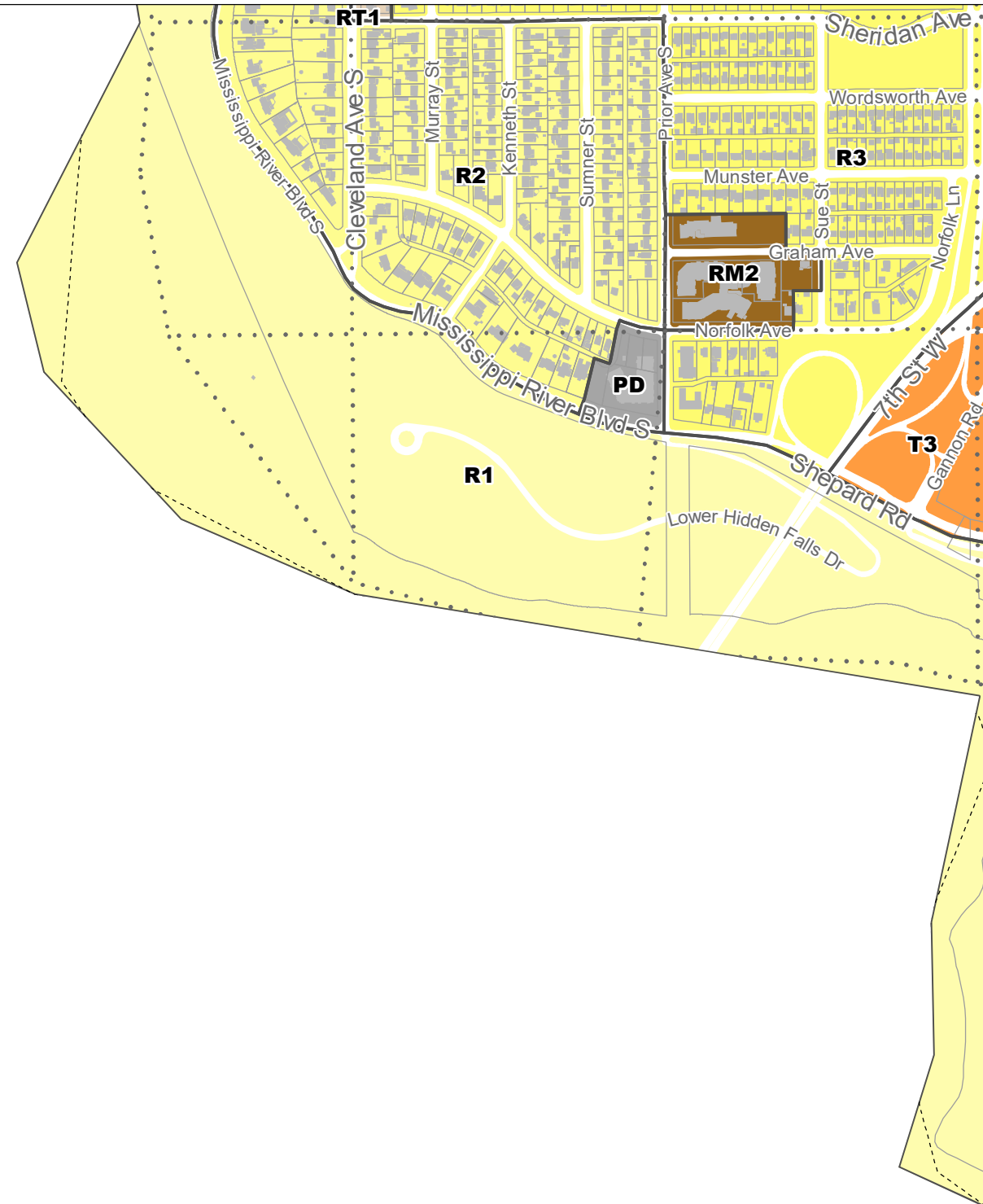


Principal Zoning Districts

- • • Section Line
- RL One-Family Large Lot
- R1 One-Family
- R2 One-Family
- R3 One-Family
- R4 One-Family
- RT1 Two-Family
- RT2 Townhouse
- RM1 Multiple-Family
- RM2 Multiple-Family
- RM3 Multiple-Family
- T1 Traditional Neighborhood
- T2 Traditional Neighborhood
- T3 Traditional Neighborhood
- T3M T3 with Master Plan
- T4 Traditional Neighborhood
- T4M T4 with Master Plan
- OS Office-Service
- B1 Local Business
- BC Community Business (converted)
- B2 Community Business
- B3 General Business
- B4 Central Business
- B5 Central Business Service
- IT Transitional Industrial
- ITM IT with Master Plan
- I1 Light Industrial
- I2 General Industrial
- I3 Restricted Industrial
- F1 River Residential
- F2 Residential Low
- F3 Residential Mid
- F4 Residential High
- F5 Business
- F6 Gateway
- VP Vehicular Parking
- PD Planned Development
- CA Capitol Area Jurisdiction

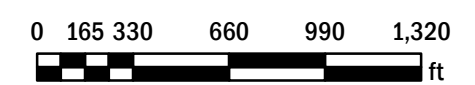
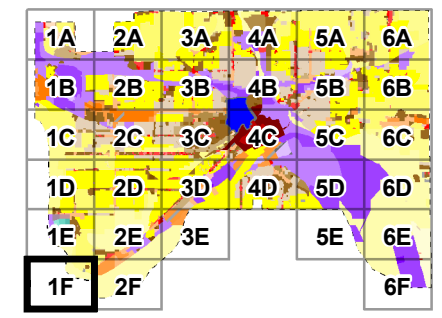


1" = 1/8 mile (660 feet)

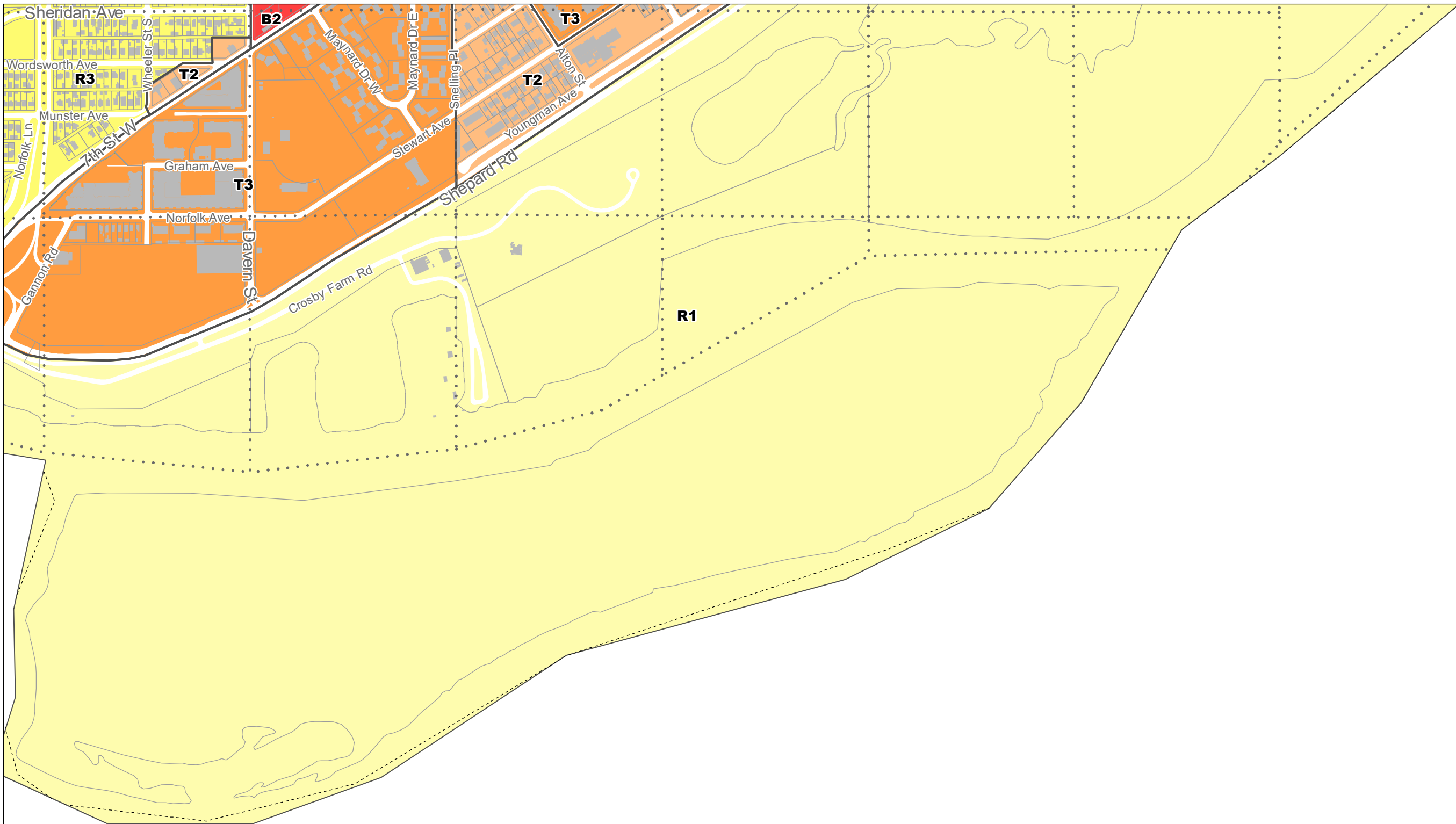


Principal Zoning Districts

- • • Section Line
- RL One-Family Large Lot
- R1 One-Family
- R2 One-Family
- R3 One-Family
- R4 One-Family
- RT1 Two-Family
- RT2 Townhouse
- RM1 Multiple-Family
- RM2 Multiple-Family
- RM3 Multiple-Family
- T1 Traditional Neighborhood
- T2 Traditional Neighborhood
- T3 Traditional Neighborhood
- T3M T3 with Master Plan
- T4 Traditional Neighborhood
- T4M T4 with Master Plan
- OS Office-Service
- B1 Local Business
- BC Community Business (converted)
- B2 Community Business
- B3 General Business
- B4 Central Business
- B5 Central Business Service
- IT Transitional Industrial
- ITM IT with Master Plan
- I1 Light Industrial
- I2 General Industrial
- I3 Restricted Industrial
- F1 River Residential
- F2 Residential Low
- F3 Residential Mid
- F4 Residential High
- F5 Business
- F6 Gateway
- VP Vehicular Parking
- PD Planned Development
- CA Capitol Area Jurisdiction

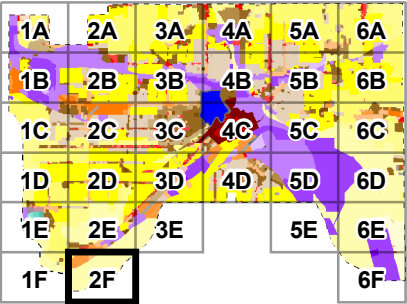


1" = 1/8 mile (660 feet)

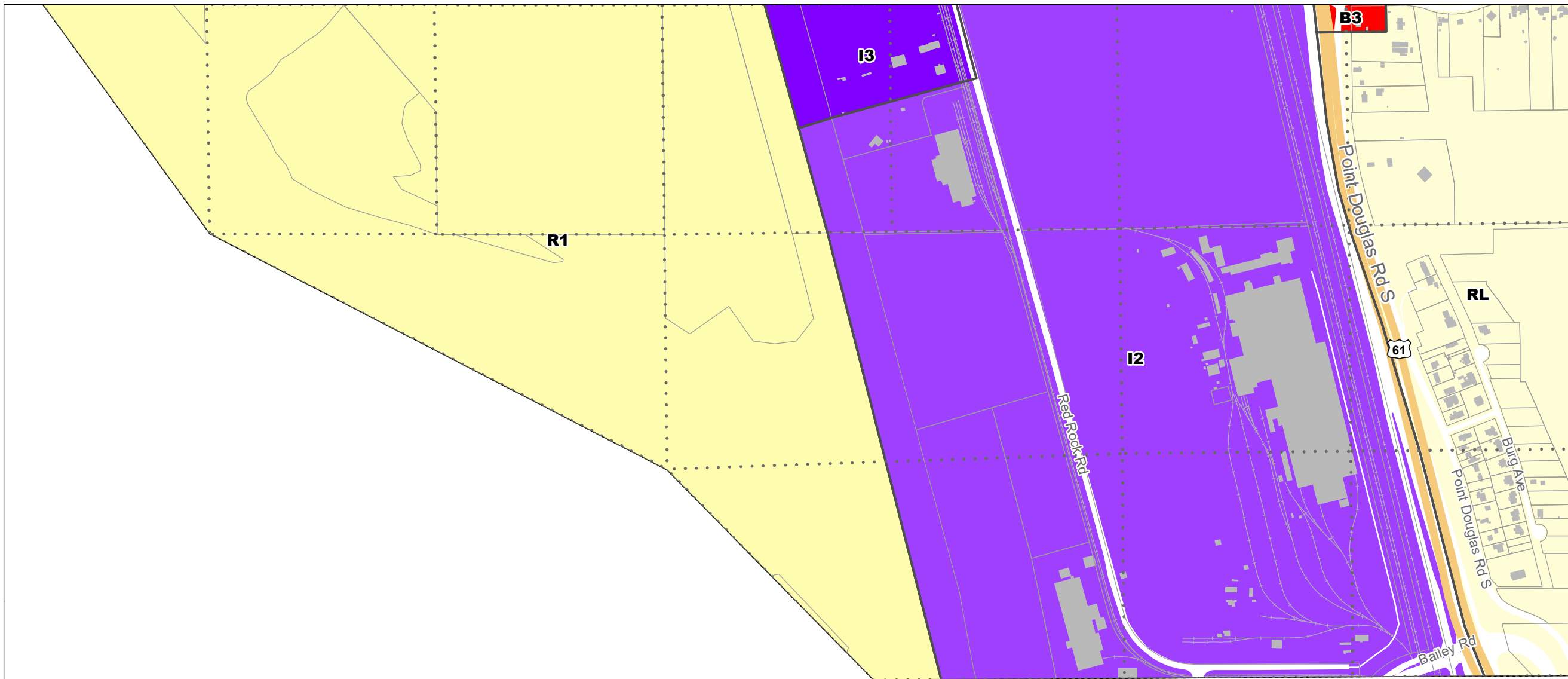


Principal Zoning Districts

- Section Line
- RL One-Family Large Lot
- R1 One-Family
- R2 One-Family
- R3 One-Family
- R4 One-Family
- RT1 Two-Family
- RT2 Townhouse
- RM1 Multiple-Family
- RM2 Multiple-Family
- RM3 Multiple-Family
- T1 Traditional Neighborhood
- T2 Traditional Neighborhood
- T3 Traditional Neighborhood
- T3M T3 with Master Plan
- T4 Traditional Neighborhood
- T4M T4 with Master Plan
- OS Office-Service
- B1 Local Business
- BC Community Business (converted)
- B2 Community Business
- B3 General Business
- B4 Central Business
- B5 Central Business Service
- IT Transitional Industrial
- ITM IT with Master Plan
- I1 Light Industrial
- I2 General Industrial
- I3 Restricted Industrial
- F1 River Residential
- F2 Residential Low
- F3 Residential Mid
- F4 Residential High
- F5 Business
- F6 Gateway
- VP Vehicular Parking
- PD Planned Development
- CA Capitol Area Jurisdiction



1" = 1/8 mile (660 feet)



Principal Zoning Districts

- • • Section Line
- RL One-Family Large Lot
- R1 One-Family
- R2 One-Family
- R3 One-Family
- R4 One-Family
- RT1 Two-Family
- RT2 Townhouse
- RM1 Multiple-Family
- RM2 Multiple-Family
- RM3 Multiple-Family
- T1 Traditional Neighborhood
- T2 Traditional Neighborhood
- T3 Traditional Neighborhood
- T3M T3 with Master Plan
- T4 Traditional Neighborhood
- T4M T4 with Master Plan
- OS Office-Service
- B1 Local Business
- BC Community Business (converted)
- B2 Community Business
- B3 General Business
- B4 Central Business
- B5 Central Business Service
- IT Transitional Industrial
- ITM IT with Master Plan
- I1 Light Industrial
- I2 General Industrial
- I3 Restricted Industrial
- F1 River Residential
- F2 Residential Low
- F3 Residential Mid
- F4 Residential High
- F5 Business
- F6 Gateway
- VP Vehicular Parking
- PD Planned Development
- CA Capitol Area Jurisdiction

