



CONSULTANTS
• ENVIRONMENTAL
• GEOTECHNICAL
• MATERIALS
• FORENSICS

PHASE I ENVIRONMENTAL SITE ASSESSMENT

**City of Saint Paul
U.S. EPA Brownfields Assessment Grant
Hazardous Substances and Petroleum
Grant Number: 00E01582**

**West Side Flats – Fillmore Site
St. Paul, Minnesota**

AET Project No. 03-06069

Date:

November 9, 2016

Submitted to:

U.S. Environmental Protection Agency
Region V
Mail Code SB-7J
77 – W. Jackson
Chicago, IL 60604

Prepared for:



City of Saint Paul
Planning and Economic Development
Community-Wide Assessment Coalition Grant Project Lead
25 West Fourth Street
1200 City Hall Annex
Saint Paul, MN 55102

www.amengtest.com





- CONSULTANTS
- ENVIRONMENTAL
- GEOTECHNICAL
- MATERIALS
- FORENSICS

November 9, 2016

City of Saint Paul
Planning and Economic Development
25 West Fourth Street
1200 City Hall Annex
Saint Paul, MN 55102

RE: Phase I Environmental Site Assessment
West Side Flats – Fillmore Site
St. Paul, Minnesota
AET Project No. 03-06069

American Engineering Testing, Inc. has completed Phase I Environmental Site Assessment services for the West Side Flats – Fillmore Site in St. Paul, Minnesota. This Phase I Environmental Site Assessment was done in accordance with AET Proposal No. 03-06069.

We appreciate the opportunity to serve you on this project. If you have any questions regarding the information presented in this Phase I Environmental Site Assessment report, or if we may be of additional service, please contact me.

Sincerely,
American Engineering Testing, Inc.

A handwritten signature in black ink that reads 'Gail Anne Cederberg'.

Gail A. Cederberg, PhD
Vice President, Environmental Division
Phone: (651) 659-1332
gcederberg@amengtest.com

A handwritten signature in black ink that reads 'C.V. Howard III'.

C.V. Howard III, P.G., CHMM
Senior Geologist
Phone: (651) 603-6614
thoward@amengtest.com



TABLE OF CONTENTS
AET PROJECT NO. 03-06069

	<u>Page</u>
TRANSMITTAL LETTER	i
TABLE OF CONTENTS.....	ii
EXECUTIVE SUMMARY	iii
1.0 INTRODUCTION	1
1.1 Purpose and Methodology	1
1.2 Scope of Services	1
1.3 Limitations and Exceptions of Assessment	2
1.4 Reliance.....	2
2.0 SITE DESCRIPTION	2
2.1 Location and Legal Description.....	2
2.2 Current Site Use.....	3
2.3 Current Use of Adjoining Properties	3
3.0 USER PROVIDED INFORMATION	3
4.0 RECORDS REVIEW.....	7
4.1 Physical Setting.....	7
4.2 Database Search.....	8
4.3 Historical Use Information	14
5.0 SITE RECONNAISSANCE	28
5.1 Site Description.....	28
5.2 Site Observations	29
6.0 INTERVIEWS	30
7.0 FINDINGS AND OPINIONS.....	31
8.0 DATA GAPS	32
9.0 CONCLUSIONS.....	32
10.0 RECOMMENDATIONS.....	32
11.0 REFERENCES	33
12.0 QUALIFICATIONS AND RESUMES	33

FIGURES

1. Site Location Map
2. Site Map

APPENDICES

- A. Acronyms/Abbreviations and Definitions
- B. Client/User Provided Information
- C. Records Review Documentation
- D. Historical Research Documentation
- E. Site Photographs
- F. Resumes

**PHASE I ENVIRONMENTAL SITE ASSESSMENT
WEST SIDE FLATS – FILLMORE SITE
ST. PAUL, MINNESOTA**

AET PROJECT NO. 03-06069

EXECUTIVE SUMMARY

In accordance with AET Proposal No. 03-06069, American Engineering Testing, Inc. performed a Phase I Environmental Site Assessment of the West Side Flats – Fillmore Site located southwest of the intersection of E. Fillmore Ave and Livingston St. (the Site), St. Paul, Ramsey County, Minnesota. Services were performed in accordance with the scope and limitations of the Standards and Practices of the United States Environmental Protection Agency’s All Appropriate Inquiries Final Rule (40 CFR Part 312, December 30, 2013) and the American Society for Testing Materials Standard Practice for Environmental Site Assessments: Phase I Environmental Site Assessment Process – ASTM E1527-13 for the exclusive use of City of Saint Paul Planning and Economic Development.

The Site has been developed since at least 1901. Former industrial uses include food processing, manufacture of gasoline engines and fire hydrants, textiles, scrap yards, stamp and die shop, a machine shop and a grain mill and elevator. Rail lines and spurs have been present on Site and currently border the western edge of the Site. Adjoining and upgradient properties are impacted with diesel range organics (DRO), polycyclic aromatic hydrocarbons (PAHs), polychlorinated biphenyls (PCBs), volatile organic compounds (VOCs), arsenic, lead and mercury.

This assessment has revealed no evidence of recognized environmental conditions in connection with the Site, except for the following:

- Soils at the Site are impacted with DRO, PAHs, arsenic, lead and mercury above regulated levels. Concentrations of lead exceeded hazardous levels on the eastern portion of the Site.
- Fill at the Site also contains non-soil constituents that include concrete, ash, coal, slag, plastic, brick, sheet metal, iron scrap and possibly foundry sand.
- Based upon the results of the previous investigations, the northern two thirds of the Site, including the area east of the former Custer St right-of-way including rail spurs, and properties with historic uses listed as a machine shop and scrap yards, have not been adequately assessed. Based on these historic uses, the potential exists for impacts to the subsurface in these areas.
- The potential exists for groundwater and soil gas impacts from existing contamination on the Site and migration of contamination from nearby properties.

AET recommends additional investigation be conducted and that a Response Action Plan/Construction Contingency Plan (RAP/CCP) be prepared prior to redevelopment activities. Additional investigation activities may include but are not limited to soil borings, test pits, and soil, groundwater, and/or soil gas sampling and analysis.

No significant data gaps were encountered with regard to evaluating the Site for this Phase I Environmental Site Assessment.

1.0 INTRODUCTION

1.1 Purpose and Methodology

The purpose of this Phase I Environmental Site Assessment (ESA) is to identify, to the extent reasonable pursuant to the methodology prescribed below, recognized environmental conditions (RECs) in connection with West Side Flats, St. Paul, Minnesota (hereafter referred to as the Site). American Engineering Testing, Inc. (AET) understands this Phase I ESA is being performed as part of City of Saint Paul Planning and Economic Development's due diligence process to satisfy one of the requirements to qualify for the innocent landowner, contiguous property owner, or bona fide prospective purchaser limitations to Comprehensive Environmental Response, Compensation, and Liability Act (CERCLA) liability.

This Phase I ESA was conducted in accordance with the United States Environmental Protection Agency's (USEPA's) All Appropriate Inquiries (AAI) rule (40 CFR Part 312), December 30, 2013 and the American Society for Testing and Materials (ASTM) Standard Practice for Environmental Site Assessments: Phase I Environmental Site Assessment Process – ASTM E 1527-13.

A list of the acronyms and abbreviations and definitions of common terms used in this report is included as Appendix A.

1.2 Scope of Services

The scope of this Phase I ESA was defined in AET's Proposal No. 03-06069 which City of Saint Paul Planning and Economic Development authorized on June 23, 2016. The scope of services included the following items:

- Review reasonably ascertainable and readily available records and historical use information to help identify RECs in connection with the Site.
- Perform a reconnaissance of the Site to obtain information indicating the likelihood of identifying RECs in connection with the Site.
- Interview owners, occupants, state, and/or local government officials to obtain information indicating RECs in connection with the Site.
- Interpret information collected in conjunction with performing the records review, site reconnaissance, interviews, and present the results in a written report.

1.3 Limitations and Exceptions of Assessment

Although the current USEPA's AAI rule and the ASTM practice standard for this service have been followed, the scope of services followed in conducting this Phase I ESA is not exhaustive and there may be localized contamination on the Site AET cannot ascertain and is not responsible for given the scope of services. Such contamination could be related to disposal of contaminants not reported to appropriate government agencies, not made known to AET or not reasonably observable at the time of AET's Site visit.

The services performed by AET have been conducted in a manner consistent with the level of skill and care ordinarily exercised by other members of the profession currently practicing in this area. No environmental site assessment can wholly eliminate uncertainty regarding the potential for recognized environmental conditions in connection with a property. Performance of this Phase I ESA is intended to reduce, but not eliminate, uncertainty regarding the potential for RECs in connection with the Site.

The findings, opinions, and conclusions presented in this report are based on AET's understanding of the client's intended use of the Site. If the intended use of the Site (redevelopment including green infrastructure and mixed use) changes, or if conditions differing from AET's original findings are found, AET should be notified to review these changes and to determine the impact, if any, of the changes on the presented findings, opinions, and conclusions.

1.4 Reliance

This Phase I ESA has been prepared for the exclusive use of City of Saint Paul Planning and Economic Development for specific application to the Site.

2.0 SITE DESCRIPTION

2.1 Location and Legal Description

Figure 1 shows the location of the Site. The legal description of the Site, as obtained from the Ramsey County GIS website is included in Appendix B. The Site addresses are currently 0 Fillmore Avenue, 0 Livingston Avenue and 0 Fairfield Avenue, St. Paul, Minnesota. The property identification numbers associated with the Site are 05-28-22-32-0044, 05-28-22-32-0037, 05-28-22-32-0038, and 05-28-22-32-0039. The Site is located in Section 5, Township 28 North, Range 22 West, Ramsey County. Figure 2 shows the configuration of the Site.

Current and historical data have various names for the streets that border and cross the Site. In an attempt to be consistent throughout the report, AET has identified the east-west trending streets as E Name Avenue such as E Fillmore Avenue. The north-south trending streets as

Streets; with the exception of the historic alignment of Plato is identified as a Street and the current alignment as a Boulevard. Historical data may also refer to Livingstone Avenue and AET has used Livingston Street.

2.2 Current Site Use

The Site comprises approximately 13.36 acres located in a formerly industrial neighborhood of West Side Flats south of the Mississippi River in St. Paul. The Site is currently not in use and is mostly vacant; the only remaining structures are a warehouse, building foundation and asphalt parking/driving surfaces associated with the former Waterous facility in the northwest corner of the Site. Livingston Street crosses across the southeast portion of the Site from northwest to southeast.

2.3 Current Use of Adjoining Properties

The Site is adjoined as noted below.

Northeast:	Various commercial properties including a parking ramp, parking lots, night club and restaurant. Livingston Street borders the north and south portions.
Southeast:	Vacant commercial building at the southwest Site corner and an office building and associated parking lot beyond Plato Boulevard.
Southwest:	Former rail line right of way with commercial properties beyond including vacant commercial building, mechanical contractor and restaurants.
Northwest:	Vacant land beyond East Fillmore Avenue.

3.0 USER PROVIDED INFORMATION

AET requested that the User (City of St. Paul) will share with AET all available and relevant information pertaining to the Site. The User provided the following Site specific information. Select portions are included in Appendices B and D:

- *Wenck Associates, Phase I Environmental Site Assessment, Fillmore Site, May 2015, Wenck File #B5378-0001 (Wenck Phase I ESA)*
- *Wenck Associates, draft Phase II Environmental Site Assessment, Fillmore Site, May 2015, Wenck File #B5378-0001 (Wenck draft Phase II ESA)*
- *Wenck Associates, Response Action Plan, Fillmore Site, September 2015, Wenck File #5378-0001 (500) (Wenck RAP)*

Phase I Environmental Site Assessment

West Side Flats – Fillmore Site, St. Paul, Minnesota

November 9, 2016

AET Project No. 03-06069

AMERICAN
ENGINEERING
TESTING, INC.

The following is a summary of the identified findings in the Wenck Phase I ESA:

- The northern portion of the Site was occupied by two primary companies since 1904, including a gasoline engine manufacturer and a manufacturer of fire protection equipment (Waterous); it was presumed that fire hydrants were manufactured at this facility. Both facilities were associated with a foundry and power plant that was presumed to use coal or fuel oil for a fuel source. The foundation, warehouse and parking surface remained in 2015.
- An electrical supply warehouse occupied the southeast corner of E Fairfield Avenue and Starkey Street (west boundary of Site) from about 1956 until sometime before 1966.
- The commercial building at the northwest corner of E Indiana Avenue and Livingston Street was initially occupied by the D. Bergman company likely as a warehouse for hides, wools and furs. Twin Cities Textiles then occupied the building. A lower level “tallow” room was later converted to a beer warehouse. This building was constructed before 1904, expanded by 1910 and demolished sometime in the late 1960s.
- The northwest corner of E Chicago Avenue and Custer Street was occupied by an elevator and grain mill constructed sometime around 1910.
- The commercial building at the southwest corner of Chicago Avenue and Custer Street was constructed in 1904, demolished by 1970 and first occupied by a food manufacture. This building was located in the current right-of-way for Plato Boulevard with the north portion of this building possibly on the Site.
- The stretch of Livingston Avenue between E Indiana Avenue and E Chicago Avenue may have been occupied by junk yards or metal recycling facilities.
- The Gopher Stamp and Die Works was located at the southeast corner of E Chicago Avenue and Custer Street. The facility was constructed sometime prior to 1937 and demolished by 1970.
- The City of St. Paul cleared much of the area in the late 1960s and early 1970s to provide additional parking for the businesses in the area. The demolishing and grading activities are undocumented and appear to have involved the removal of the above-grade portions of dwellings or business and the filling of the remaining foundation components. It also appears material or surface debris may have been pushed around on the Site during grading activities, further obstructing any direct evidence of release with respect to a historic business activity.
- It is generally know that methane has been identified in the subsurface at locations near the Site. It is not known if methane impacts are currently associated with the Site.

Phase I Environmental Site Assessment

West Side Flats – Fillmore Site, St. Paul, Minnesota

November 9, 2016

AET Project No. 03-06069

AMERICAN
ENGINEERING
TESTING, INC.

- The facilities identified on the regulatory database are not likely to affect conditions at the Site. However, it's possible that due to the high number of documented releases within the Site vicinity that groundwater impacts may be present at the Site.

Wenck concluded that the presence of fill containing construction debris, demolition debris, scrap metal, known elevated levels of metals in the soil, and documented concentrations of diesel range organic compounds (DRO) and polycyclic aromatic hydrocarbons (PAHs) in soil were RECs in relation to the Site.

The Wenck draft Phase II ESA included the Site and several adjoining parcels to the east, between E. Fairfield Avenue and Plato Boulevard. The Wenck draft Phase II ESA appears to have been focused in two primary areas; the future greenway on the west side and that portion east of Livingston Street, although the investigation does include other portions of the Site. The draft Phase II ESA report provided to AET did not contain appendices.

The following is a summary of the findings of the Wenck draft Phase II ESA:

- Nine soil borings and twenty-three test pits were conducted on the Site in 2015.
- Generally, the borings and test pits encountered 10 to 15 feet of fill consisting of mainly sand with varying amounts of gravel, silt, clay and concrete chunks. Layers of non-soil material, such as ash, coal, slag, glass, plastic, brick, ceramic tile, sheet metal, scrap iron, potential foundry sand and demo debris were observed within the fill.
- Concentrations of DRO were detected in ten of the eleven soil samples collected and analyzed for DRO. Concentrations exceeded the Minnesota Pollution Control Agency (MPCA) unregulated fill criteria of 100 milligram/kilogram (mg/kg) in two of these samples.
- Concentrations of gasoline range organics (GRO) were not detected in the one soil sample collected and analyzed for GRO.
- One volatile organic compound (VOC) was detected in one of three soil samples collected and analyzed for VOCs. Naphthalene was detected at a concentration below regulated levels.
- Various polynuclear aromatic hydrocarbons (PAHs) were detected in 37 of the 45 soil samples analyzed for PAHs. None of the detected parameters exceeded regulatory levels. Benzo(a)pyrene (BaP) equivalent (BaP Equivalent) concentrations were calculated to estimate the aggregate carcinogenic portion of PAHs relative to BaP Equivalent. Eight of the samples exceeded the MPCA Tier 2 Industrial Soil Reference Value (SRV) for the

Phase I Environmental Site Assessment

West Side Flats – Fillmore Site, St. Paul, Minnesota

November 9, 2016

AET Project No. 03-06069

AMERICAN
ENGINEERING
TESTING, INC.

BaP Equivalent of 3 mg/kg. One sample exceeded the MPCA Tier 1 Residential Soil Reference Value (SRV) for the BaP Equivalent of 2 mg/kg. Two samples exceed the MPCA Screening Soil Leaching Value (SLV) of 1.4 mg/kg for BaP Equivalent.

- Various Resource Conservation and Recovery Act (RCRA) metals were detected in all 50 of the soil samples collected and analyzed. Lead exceeded the MPCA Industrial SRV (700 mg/kg) at nine locations and the MPCA Residential SRV (300 mg/kg) at nine locations. Mercury exceeded the MPCA Industrial SRV (1.5 mg/kg) at two locations and the MPCA Residential SRV (0.5 mg/kg) at eight locations. Arsenic exceeded the MPCA Industrial SRV (20 mg/kg) at two locations, the MPCA Residential SRV (9 mg/kg) at nine locations, and the MPCA SLV (5.8 mg/kg) at four locations. Chromium exceeded the MPCA Residential SRV (87 mg/kg) at three locations and the MPCA SLV (36 mg/kg) at two locations. Barium exceeded the MPCA Residential SRV (1,100 mg/kg) at two locations. Cadmium exceeded the MPCA Residential SRV (25 mg/kg) at one location and the MPCA SLV (8.8 mg/kg) at one location. Silver exceeded the MPCA SLV (7.9 mg/kg) at one location.
- Eleven of the soil samples were also submitted for analysis of lead by the Toxicity Characteristic Leaching Procedure (TCLP). Five of these samples exceeded the Environmental Protection Agency (EPA) hazardous characteristic of 5 milligrams/liter (mg/l).
- One soil sample was also submitted for analysis of all 8 RCRA metals by TCLP. None of the metals concentrations exceeded the EPA hazardous characteristic, except for lead.
- Potential asbestos-containing materials were observed in three of the test pits. Only one sample contained asbestos.

Based upon field and analytical results, Wenck prepared maps summarizing their results. The maps showed areas where unregulated fill, lead, hazardous levels of lead, arsenic, mercury and PAH contamination are present. Copies of these maps are included in Appendix B.

The Phase II ESA did not address groundwater contamination or soil gas conditions at the Site. Wenck indicated that, due to the preponderance of regulated sites in the Site vicinity, there is a potential risk for groundwater contamination and vapor intrusion into structures on and planned for the Site.

We consider the presence of soils on the Site impacted with various contaminants to be a suspect REC relative to the Site.

The Wenck Response Action Plan (RAP) included the Site and several parcels adjoining to the east, between E. Fairfield Avenue and Plato Boulevard. The Wenck RAP is focused towards redeveloping the portion of the Site east of Livingston Street to Robert Street, construction of a relocated E Fairfield Avenue and associated utilities, green stormwater control infrastructure on the western portion (West Side Flats Greenway Site), demolition of the remaining Waterous building as associated foundations and parking surfaces and target reuse of unregulated fill soils.

Contaminants of Concern (COCs) are identified as BaP (PAHs), lead, mercury, arsenic, barium and cadmium. The source of these contaminants is likely due to incomplete combustion byproducts and residual infill materials placed on the Site in the past.

4.0 RECORDS REVIEW

4.1 Physical Setting

Spills, leaks, or disposal of hazardous substances or petroleum products at the Site will generally migrate on the surface or in the subsurface via soil, groundwater, and/or vapor. There is also a potential for surface or subsurface contamination in connection with a release to migrate to or from adjoining properties depending on subsurface conditions.

AET reviewed published geologic studies, atlases, soil conservation service maps, the current topographic map, and the Wenck Phase II ESA report. Publications not included in the appendices are referenced in Section 11.0. The Site is located in the Mississippi River watershed. Underlying soils are stream sediments composed of sand and gravel with areas of fine sediments and organic material. The depth to bedrock, the Prairie du Chien Group, a dolostone with thin beds of sandstone, is approximately 100 to 150 feet below ground surface (bgs). Groundwater is estimated to be at a depth of 10 feet bgs and appears to flow to the northeast towards the Mississippi River.

It is important to note that our agreed upon scope of services did not include performing soil borings or rock coring at the Site. Soil borings/rock coring would need to be performed to judge the engineering properties (strength, compressibility, etc.) of soils and rock that underlie the Site and to confirm bedrock formations and depths to the top of bedrock. Also, installation and monitoring of groundwater monitoring wells or piezometers would be required to document current groundwater elevations and localized flow patterns at the Site.

The Minnesota Department of Health (MDH) maintains a limited database of water well records, the Minnesota Well Index. AET reviewed this database for well logs located at or near the Site. This search identified one well (#272154) registered to the Site. The well was 10 inches in

diameter, 220 feet deep and was an artesian flowing well. Gama logging indicated the bedrock (Prairie Du Chien Group) could be as shallow as 46 feet bgs. The well was abandoned in 2012 (H305620). A copy of the log is included in Appendix C.

4.2 Database Search

Environmental Risk Information Services (ERIS) provided Federal, State, Local, and Tribal record information within ASTM-specified minimum search distances of the Site. A copy of their report, dated September 21, 2016, is included in Appendix C. The results of the database searches are discussed below.

Facility addresses used to identify locations are those presented in the ERIS report.

4.2.1 Standard Environmental Record Sources for the Site

The Site was identified in the following ASTM databases:

Voluntary Investigation and Cleanup (VIC) Program List: The MPCA VIC Program provides guidance for site investigation, cleanup and redevelopment and may provide assurances for current or future property owners and for parties that qualify for liability protection under the Land Recycling Act.

- Fillmore Redevelopment Site is identified as within the MPCA VIC Program (VP8368) from September to October 2015. A RAP Approval Letter and a No Association Determination Letter were issued. The parties seeking assurance were Fillmore Avenue Apartments LLC and Weidner Investment Services, Inc. This appears to be in conjunction with the Phase I ESA, draft Phase II ESA and RAP completed by Wenck, Inc. in 2015.
- Although it is not included in the on-site summary in the ERIS report, the Livingston Street VIC site appears to be part of the Site. The data indicates Livingston Street from Fairfield to Plato is a VIC Site (VP14341) that includes the portion of Livingston ½ block north and ½ block south of Indiana. The ERIS report indicates that this parcel is included in the West Side Flats (VP14340) that includes the former American Hoist, Unocal and Technical Sealants properties. The entry documents that 660 yards of battery casings, 630 yards of non-hazardous lead-impacted soil, 3400 yards of stabilized soil, and 520 yards of lead-contaminated Class 5 were excavated and disposed of at permitted area landfills. Participation in the VIC program occurred from September to October, 2003. Work Plan Approval and RAP Approval Letters were issued by the VIC program. The parties involved were River Properties (JTL Group), Leonard, Street and Deinard, and

City of St. Paul Planning and Economic Development. The consultant was identified as Barr Engineering.

What’s In My Neighborhood (WIMN): The MPCA database is an inventory of contaminated properties and includes those actively being investigated and those already cleaned up.

- The Livingston Street VIC site as discussed above is identified as occupying part of the Site.

4.2.2 Standard Environmental Record Sources for Surrounding Properties

The following table identifies ASTM specified databases that were searched, distances searched, and the number of sites identified within the searched distances as presented in the ERIS report however, RCRA Generator and Registered Storage tanks although searched to a ¼ mile AET reviewed the data to include only those actually adjoining the Site as specified in ASTM 1527-13.

Regulatory Database	Search Distance (miles)	Federal	State/Tribal Equivalent
NPL	1.0	0	3
NPL (Delisted)	0.5	0	NA
CERCLIS	0.5	3	3
CERCLIS-NFRAP	0.5	3	NA
RCRA CORRACTS	1.0	2	NA
RCRA-TSD	0.5	2	NA
RCRA Generators	Adjoining Properties	2	NA
Landfill/Solid Waste Disposal Sites	0.5	NA	6
Registered Leaking Storage Tanks	0.5	NA	23
Registered Storage Tanks	Adjoining Properties	NA	0
Voluntary Cleanup Sites	0.5	NA	57
Brownfield Sites	0.5	6	11

NA: Not applicable – this database is not included in the ASTM standard.

None of the CERCLIS, CERCLIS-NFRAP, RCRA CORRACTS, RCRA-TSD, Federal Brownfield, State NPL (PLP), or State CERCLIS (SHWS) listings are adjoining. They are located in the downgradient direction or located north of the Mississippi River and are not likely to have an environmental impact to the Site.

Phase I Environmental Site Assessment

West Side Flats – Fillmore Site, St. Paul, Minnesota

November 9, 2016

AET Project No. 03-06069

AMERICAN
ENGINEERING
TESTING, INC.

RCRA Generators are required to have plans for proper handling, storage and disposal of hazardous materials. The following RCRA generators are located adjoining the Site:

- Former Fox Chemical/Converter Tec located adjoining to the east at 139 to 149 South Robert Street is identified as a Conditionally Exempt Small Quantity Generator (CESQG). A CESQG generates less than 100 kg/month of hazardous waste or 1kg/month of acutely hazardous waste. Corrosive and ignitable waste is generated at the facility. No records of violations are reported in the ERIS report. The Wenck draft Phase II ESA indicated that unregulated fill is present under this former facility which is currently a parking lot. Soils on the block formerly occupied by this facility have also been impacted with arsenic, BaP, hazardous lead, lead, and mercury. This facility may be part of the Fillmore Redevelopment Site discussed above.
- Purec Ind Inc, Hilex Division located adjoining to the east at 149 South Robert Street is identified as a non-generator (NON GEN). NON GENs no longer produce hazardous waste. Corrosive waste was generated at the facility. No records of violations are reported in the ERIS report. The Wenck draft Phase II ESA identified BaP and potentially lead and mercury contamination in the area where this facility was present. This facility may be part of the Fillmore Redevelopment Site discussed above.

The MPCA keeps databases of permitted solid waste and landfill facilities (SWF/LF) and unpermitted dump sites (UNPERMITTED LF). Unpermitted dump sites are those landfills that never held a valid permit from the MPCA; generally these are facilities that existed prior to the permitting program established in 1967. Six of these type of listings are identified in the ERIS report. Three facilities are located downgradient of the Site and are not likely to have an environmental impact to the Site. The following facilities are potentially situated upgradient with respect to estimated groundwater flow:

- SKB Environmental Inc is listed twice. This facility is identified at 251 Starkey Street located approximately 0.1 mile to the south of the Site. Review of aerial photography available on the Ramsey County website indicates this address is associated with an office building. If this facility was a permitted landfill at one time it has since been redeveloped.
- Danny's Transfer Station is located at 359 S Robert Street ¼ mile southeast of the Site. There is no record of a release in the ERIS report; therefore, AET does not consider the transfer of solid waste at this permitted transfer station a REC in connection with the Site.

The MPCA keeps a database of above and below ground storage tanks/systems that have leaked and includes currently active investigations and closed leaksites, where completed investigations

Phase I Environmental Site Assessment

West Side Flats – Fillmore Site, St. Paul, Minnesota

November 9, 2016

AET Project No. 03-06069

AMERICAN
ENGINEERING
TESTING, INC.

have shown that the release is not a threat to human health or the environment. It is important to point out that although a leakesite may be closed, contamination of the soil and groundwater likely remains. Of the leakesites identified, all are either located downgradient or cross gradient with respect to estimated groundwater flow or are closed and not considered RECs in connection with the Site, except for the following leakesites:

- Former Fox Chemical located at 149 S Robert Street adjoining to the east of the Site. The ERIS report indicates the release was fuel oil reported in 1996 and the investigation was closed in 1998.
- Drake Marble Company located at 60 Plato Boulevard adjoining the Site to the south. The ERIS report indicates the release was fuel oil reported in 1992 and the investigation was closed in 1993.
- Holiday Station 45 located at 184 S. Wabasha located 0.1 mile to the southwest. The ERIS report indicates a release of gasoline was detected in 1997. A total of 662 cubic yards of contaminated soil were removed and groundwater was impacted. The investigation was closed in 1999. Because this release has been closed and is situated in a cross gradient position with respect to the Site, it is not considered to be an environmental concern for the Site.

The MPCA keeps a database of former and current above and below ground storage tanks/systems. None of the records identified tank systems on properties adjoining the Site. However, there is a record for American Hoist and Derrick that indicated this facility occupied the property adjoining to the north of the Site and, according to historical data, occupied a building in the northeast corner of the Site. The 1950 fire insurance map indicates a gasoline tank, most likely a UST, was located at the northeast corner of this building. MPCA records indicate that 13 USTs are registered to the facility.

Fifty-seven VIC listings are identified in the ERIS report. Two of these sites (Livingston and Fillmore Redevelopment sites) are actually on the Site and are discussed above. Forty-four of the VIC listings are either located downgradient or cross gradient with respect to estimated groundwater flow or are north of the Mississippi River and are not considered a REC in connection with the Site. The following VIC sites are either on adjoining properties or are potentially upgradient of the Site with respect to estimated groundwater flow:

- Fox Chemical (VP6650) located at 137 to 139 South Robert Street is adjoining to the east of the Site. The facility was a bleach and soap plant with an auto salvage operation next door. Soil contaminants identified included lead, PAHs, DRO, and VOCs including gasoline constituents and solvents. Groundwater contaminants were VOCs including

Phase I Environmental Site Assessment

West Side Flats – Fillmore Site, St. Paul, Minnesota

November 9, 2016

AET Project No. 03-06069

AMERICAN
ENGINEERING
TESTING, INC.

solvents. This facility was enrolled and active in the VIC program from February, 1996 to August, 1998. A work plan was submitted and approved and a No Association Determination (NAD) letter was issued.

- US Bank – St. Paul (VP13820) located at Robert Street and Fairfield Avenue is assumed to be the US Bank parking structure at this intersection. This facility is adjoining to the east of the Site and has been separated from the Site by streets before and after the realignment of Livingston Street and E Fairfield Avenue. Contaminants at the site include VOCs, semi-VOCs, polychlorinated biphenyls (PCBs), lead and mercury in the soil and VOCs in the groundwater. Corrective action has taken place and a Certificate of Completion was issued in September 2003. There is an institutional control in the form of a restrictive covenant on the parcel.
- Wabasha Business Center (VP13050) located at 114-122 Wabasha Street S is located west of the Site beyond the former Starkey Street right-of-way and the rail line. A NAD letter was issued in August 2009. There is an institutional control in the form of a restrictive covenant issued in 2001 regarding lead, arsenic, mercury and PCB contamination in the soil.
- 30 Plato Boulevard E (VP33840) is located approximately 200 feet southwest of the Site. A retroactive NAD letter was issued in April 2016.
- RRB Associates (VP 8370) is located at 155 South Wabasha, 430 feet to the southwest of the Site. Historical use includes dry cleaning, truck and auto repair, printing shop and junk storage. An investigation in 1996 detected VOCs (chlorinated solvents), PAH, arsenic, cadmium and lead below both SRVs and SLVs. A No Action Letter was issued in January 1999.
- Plato Boulevard (VP 14110) is located 0.1 mile southwest of the Site. There is an institutional control in the form of a restrictive covenant issued in 2001 regarding lead, arsenic, mercury and PCB contamination in the soil.
- Riverview Area West (VP6070) and Riverview Area West #2 (VP6071) are located southeast of the Site beyond Plato Boulevard. A No Action Letter was issued in January 2001. There is an institutional control in the form of a restrictive covenant issued in 2002 regarding lead-contaminated soil capped under the parking lot. This is the parking lot for the Drake Building.
- William Cammack, Jr. Estate (VP23120) and William Cammack, Jr. Estate #2 (VP23121) are located at 222 Starkey Street less than 0.1 mile south of the Site. Contaminated soil has been excavated and groundwater is impacted at this location; a soil vapor extraction system may have been installed to remediate contamination at the site.

- Drake Marble (VP14000) is located south of the Site beyond Plato Boulevard. Lead contamination soil is present at the site and corrective action occurred, although details on the quantity of soil removed are not provided. A Certificate of Completion was issued in 2002.

Eleven State Brownfield listings are identified in the ERIS report. One is located on the Site and is discussed above. Nine of the facilities are either located downgradient or cross gradient with respect to estimated groundwater flow or are located north of the Mississippi River and are not considered a REC in connection with the Site. Information regarding the remaining facility is as follows:

- The 30 Plato Boulevard E Property at 30 Plato Boulevard E is located less than 0.1 mile south of the Site. ERIS report identifies it as an active investigation. No further information was provided.

4.2.3 Unlocatable Properties and Non-ASTM Specified Databases

ERIS also included a list of sites that could not be mapped due to poor or inadequate address information (Unlocatable Properties) and various non-ASTM specified databases. The Unlocatable Properties and non-ASTM specified databases and distances searched are listed in the ERIS report.

Based on our review of the Unlocatable Properties listings, we did not identify any sites that we consider suspect RECs in connection with the Site.

Review of the Non-ASTM specified databases revealed nine properties with institutional controls and seventeen reported spills. Institutional controls provide a means to control exposure to contamination and serve as a mechanism to notify future users of the property of the presence of the contamination. Adjoining properties identified with institutional controls are also discussed above in the VIC listings. All seventeen spills have been closed by the MPCA.

4.2.4 Summary of Regulatory Records

In summary, the properties adjoining to the northeast, southeast and southwest and in a presumed upgradient direction with respect to estimated groundwater flow have been impacted by a variety of soil contaminants including petroleum, DRO, VOCs, PAHs, PCBs, lead, mercury and arsenic. Groundwater has been impacted by petroleum and chlorinated solvents. Additionally, regulatory records for identified releases indicate that impacts have occurred to the Site. AET conducted file reviews at the MPCA for various release sites identified for this assessment in an effort to evaluate their potential for impact to the Site. The information obtained from the file reviews is summarized under separate cover.

We consider these on-site and off-site contaminant releases to be suspect RECs relative to the Site.

4.3 Historical Use Information

Historical records were reviewed because past land use is an indication of whether hazardous substances or petroleum products have been used at the Site and adjoining properties and introduced to the subsurface. The historical records were searched for and reviewed, if available, for types of businesses regulated for hazardous substances or petroleum products, evidence of spills, leaks, or disposal, and potential routes of entry to the subsurface.

In evaluating historical land use, the potential for hazardous substances or petroleum products is generally inferred from what was typical of the tenant on the Site. The tenants are determined from User provided information, insurance maps, city directories, wells logs, building and fire inspection records, and interviews or they are inferred from aerial photographs, topographic maps, and plat maps. The routes of entry may be determined from User provided information, fire insurance maps, aerial photographs, and the Site reconnaissance. Releases including the import of fill may be determined from User provided information, aerial photographs, topographic maps, the Site reconnaissance, boring logs, and regulatory data.

The historical records discussed below were found in the User provided information in Appendix D or referenced in Section 11.0 of this report.

4.3.1 Topographic Maps

AET reviewed St. Paul, Minnesota United States Geological Survey (USGS) 15 Minute Series and St. Paul East, Minnesota USGS 7.5 Minute Series Topographic Maps. These are limited in urban areas because improvements are not always shown. Topographic maps were reviewed for evidence of land use and changes in topography suggesting the import of fill. The review comprised the Site and adjoining properties. Our review of the topographic maps is summarized in the table below.

Summary of Topographic Maps Review		
Year	Direction	Observations
1896	Site	Several residential size buildings are indicated on Site. Five streets cross portions of the Site from northwest to southeast and from southwest to northeast.
	Northeast	Street along north and south portions with residential size buildings indicated beyond.
	Southeast	Residential size buildings are indicated.

Summary of Topographic Maps Review		
Year	Direction	Observations
	Southwest	Rail line with residential size buildings indicated beyond.
	Northwest	Street with residential size buildings indicated beyond.
1951, 1967	Site	Same as 1896 map except no buildings are indicated and rail spurs cross the Site from northwest to southeast.
	Northeast	Same as 1896 map except no buildings are indicated and a rail spur is present bordering the central portion of the Site.
	Southeast	Same as 1896 map except no buildings are indicated.
	Southwest	Same as 1896 map except no buildings are indicated.
	Northwest	Same as 1896 map except no buildings are indicated.
1972, 1980, 1993	Site	Several commercial size buildings and one residential size building are indicated on the Site. The rail spurs are no longer present. In 1993, the streets crossing the Site are no longer present.
	Northeast	Three commercial size buildings and two residential size buildings.
	Southeast	A street with commercial size buildings beyond.
	Southwest	Rail line with two commercial size buildings beyond.
	Northwest	Street with commercial building beyond.
2013	Site	No improvements are indicated; two streets extend onto the eastern portion of the Site.
	Northeast	No improvements are indicated; a street borders the central portion of the Site.
	Southeast	A street borders the Site, no improvements are indicated beyond.
	Southwest	No improvements are indicated.
	Northwest	A street borders the Site, no improvements are indicated beyond.

4.3.2 Aerial Photographs

AET reviewed aerial photographs that include the Site area. These are limited by the quality and resolution of the photograph. The aerial photographs were reviewed for indications of land use; routes of entry such as unpaved areas, and indications of spills, leaks, or disposal such as stains, lack of vegetation, or debris. The review comprised the Site and adjoining properties. Our review of the aerial photographs is summarized in the table below.

Summary of Aerial Photographs Review		
Year	Direction	Observations
1937,1940, 1957	Site	Portions of E Fairfield Avenue, E Indiana Avenue, E Chicago Avenue, Livingston Street and Custer Street are present crossing the Site. Commercial buildings are present: south of E Fillmore Avenue from Livingston to Starkey Streets; in the northwest corner E Indiana Avenue and Livingston Street; southeast corner of E Chicago Avenue and Custer Street; southeast corner of E Indiana Avenue and Custer Street; southeast corner of E Chicago Avenue and Custer Street. The blocks bounded by E. Fairfield Avenue/E Indiana Avenue/ Starkey Street/Custer Street and E Indiana Avenue/E Chicago Avenue/Livingston Street/ Custer Street and the southeast corner of E Chicago Avenue and Livingston Street are occupied by smaller buildings, likely smaller commercial buildings and residences, and trees.
	Northeast	A portion of the commercial buildings located on the northeast corner of the Site and additional commercial buildings beyond. The area northeast of the southeast Site corner appears vacant.
	Southeast	Various commercial buildings partially on the Site and additional adjoining buildings.
	Southwest	Starkey St and rail lines border the Site. Various commercial size buildings are present beyond.
	Northwest	E Livingston Avenue borders the Site, with a block long commercial building beyond.
1957	Site	Similar to the previous aerial photographs with the addition of grain bins near the southeast corner of E Indiana Avenue and Starkey Street; there appears to be exterior storage of equipment and/or materials on the farthest east portion of the Site.
	Northeast	Similar to the previous aerial photographs with the addition of exterior storage of equipment and/or materials on the southern portion.
	Southeast	Similar to the previous aerial photographs
	Southwest	Similar to the previous aerial photographs
	Northwest	Similar to the previous aerial photographs
1966	Site	Similar to the previous aerial photographs except the southern half of the building at the northwest corner has been replaced with a parking lot. The area between E Fairfield and Indiana Avenues south of the commercial building at the northwest corner appears to be parking lots.
	Northeast	Similar to the previous aerial photographs
	Southeast	Similar to the previous aerial photographs
	Southwest	Similar to the previous aerial photographs
	Northwest	Similar to the previous aerial photographs

Summary of Aerial Photographs Review		
Year	Direction	Observations
1970, 1974, 1979, 1984	Site	Most of the buildings have been removed except for those along E Fillmore Avenue, the one on the middle portion on the eastern side, and one near the southeast property line. A new building is present south of the northeast building. Most of the area north of E Indiana Avenue consists of parking lots and the area south of E Indiana Avenue is vacant. In 1974, the area south of E Indiana Avenue is also used for parking.
	Northeast	Similar to the previous aerial photographs except the following: the building that was partially at the northeast corner of the Site is gone and the area at the southeast corner of E Fairfield Avenue and Livingston Street is a parking lot.
	Southeast	Plato Blvd has been realigned and borders the Site. The buildings that were partially at the southwest corner of the Site are gone and two commercial building remain one north and one south the new Plato Blvd alignment. In 1979 the building north of Plato Blvd has been replaced by a larger building.
	Southwest	Similar to the previous aerial photographs except the buildings on the southern portion are gone and appears vacant.
	Northwest	Similar to the previous aerial photographs
1991, 1997	Site	The Site has been cleared of buildings and streets except for a rectangular building in the northwest corner. In 1997, there is scattered parking on the southern half.
	Northeast	The buildings on the northern and southern portions are gone and those on the central portion remain.
	Southeast	Similar to the previous aerial photographs
	Southwest	Only one building remains on the northern portion.
	Northwest	No building remains.
2003, 2013	Site	Similar to the previous aerial photographs
	Northeast	A commercial building is present on the northern portion; the buildings on the central portion have been replaced with a parking lot.
	Southeast	Similar to the previous aerial photograph.
	Southwest	Similar to the previous aerial photograph.
	Northwest	Similar to the previous aerial photograph.

4.3.3 Fire Insurance Maps

AET reviewed fire insurance maps for the Site and adjoining properties. These are limited by the quality and availability of maps. Maps of occupants and fire hazards, created by insurance companies, were reviewed for land use and the specific use and storage of hazardous substances or petroleum products such as fuels and solvents. The maps were also reviewed for confirmation

of street addresses associated with the Site. The table below provides a summary of each Sanborn map.

Summary of Fire Insurance Maps Review		
Year	Direction	Observations
1901	Site	Charles A Stickney and Co (mfg of gasoline engines warehouse) is located in the northwest Site corner. A foundry is located in the northeast corner of Fairfield Avenue E and Starkey Avenue. A store is located at the southeast corner of Fairfield Avenue E and Custer Street. The buildings along Starkey south of Fairfield appear to be commercial but use is not noted on the map. Minnesota Packing Provisions Company is located in the southwest Site corner; handwritten notes indicate that this facility may be larger than the map indicates. E Fairfield, E Indiana and E Chicago Avenues cross the Site from northeast to southwest. Livingston and Custer Streets cross the Site from northwest to southeast. The remainder of the buildings appears to be residential or outbuildings/sheds associated with the residences. Notations indicated a sewer pipe yard near the southeast Site corner.
	Northeast	A proposed fire engine house is located at the southwest corner of Fairfield Avenue E and Livingston Street and several stores are located along E Fairfield Avenue east of Livingston Street. The remainder of the buildings appears to be residential or outbuildings/sheds associated with the residences.
	Southeast	The sewer pipe yard and a portion of an on-site residential building and another residential building with an outbuilding are indicated on the map.
	Southwest	Starkey Street and a multi-track rail line border the Site. Commercial properties beyond the rail line include NW Fuel Co (coal storage) at the southwest corner of Indiana Avenue and the rail line. W.E. McG has a cold storage warehouse at the northeast corner of Chicago Avenue and the rail line. The W. St. Paul RR Station is located at the southwest corner of Fillmore Avenue E and the rail line. A creamery supply company is located at the southwest corner of Fairfield Avenue E and the rail line. A wholesale meat company is located at the northwest corner of Indiana Avenue E and the rail line.
	Northwest	Fillmore Avenue E is present. Commercial properties on the western portion are the W.J Heinz Cos. and the XX-Danz Co (name not entirely legible). North of the eastern portion are residential buildings or vacant land.
1904	Site	The Charles A Stickney Co has expanded and occupies the entire block at the northwest Site corner. Notations indicate there is a machine shop, foundry, blacksmith shop, boiler, coal storage and an artesian well. The floor of the foundry is dirt. A rail spur runs along the west side of the Stickney facility. At the northwest corner of Indiana Avenue E and

Summary of Fire Insurance Maps Review		
Year	Direction	Observations
		Livingston Street is a warehouse (wooden ware & glassware). An elevator and feed mill occupies the northwest corner of E Chicago Avenue and Custer Street. A portion of the Towle Syrup Co occupies the southwest corner of E Chicago Avenue and Custer Street, and a rail spur borders the building on the west side and extends north to the elevator and feed mill. A multi-track rail spur runs northwest-southeast and bisects the site between Custer and Indiana Streets south of E Fairfield Avenue. The remainder of the properties are vacant or occupied by residences.
	Northeast	Similar to the previous map except it appears the engine house has been constructed and may be partially on Site, one of the stores along E Fairfield Avenue indicates flour & feed, and the other store is now just residential. The remainder of the properties are vacant or occupied by residences.
	Southeast	Similar to the previous map
	Southwest	Similar to the previous map except the Wm. J. Lemp Br'g Co (beverage company) occupies the northeast corner of E Chicago Avenue and the rail line, and the NW Fuel Co (coal storage) at the southwest corner of Indiana Avenue and the rail line is no longer present.
	Northwest	Similar to the previous map except the XX-Danz Co has been replaced by the American Can Co., and the Lee & Hoff Mfg Co (mfrs of elect. elevators) is located at the northwest corner of E. Fillmore and Livingston Streets.
1939	Site	C.A. Stickley is gone and Waterous Co (mfrs of fire apparatus) is located in the southeast corner of E. Fillmore and Starkey Streets. The building configuration is different and includes a black smith shop, a machine shop, and an oil room. The rail spurs that ran northwest-southeast between Livingston and Custer Streets have extended north ward to reach E Fillmore Avenue. Custer Street ends at E. Fairfield Avenue. The H.J Heinz Co warehouse is located at the southwest corner of E. Fillmore Avenue and Livingston Street adjoining the rail spurs. Located partially on Site at the northwest corner of E. Fairfield Avenue and Livingston Street is the American Hoist and Derrick Co. Coal bins and boilers are present at this facility. A scrap yard is located along Livingston Street north of E Indiana Avenue. A stamp and die works is located at the southeast corner of E Chicago Avenue and Custer Street. Located south of this building is the boiler room and coal storage for the Collis Products Co (mfrs of dry buttermilk). A junk yard is located behind the buildings located along Livingston Street south of E Indiana Avenue. The warehouse at the northwest corner of E Indiana Avenue and Livingston Street is now a textile mill (Twin Cities Textile Mills) with a boiler and elevator.
	Northeast	Similar to the previous map except American Hoist and Derrick is present as discussed above, a paper warehouse is at the northwest corner of E.

Summary of Fire Insurance Maps Review		
Year	Direction	Observations
		Indiana Avenue and Robert Street, Owens-Illinois Class Co. warehouse is at the southwest corner of E Indiana and Robert Streets, and a junk dealer is at the southeast corner of E Chicago and Livingston Streets.
	Southeast	Similar to the previous map except the portion of the Collis Products Building that is not on-Site is present at the northeast corner of Plato Blvd and Custer Street.
	Southwest	Similar to the previous map except a private garage is located at the northeast corner of E Chicago Avenue and Starkey Streets, the buildings along the west side of the rail line are lime and cement warehouses, and a scrap iron and junk yard is located along E. Fillmore Avenue.
	Northwest	The area north of E Fillmore Avenue is occupied by the American Hoist & Derrick Co. A foundry occupies the area between Starkey Street to Livingston Street and from E Fillmore Avenue to the levee on the north.
1946	Site	The portion of the Site south of E Indiana Avenue is covered and is similar to the previous map.
	Northeast	The Sanborn map only covered south of E Indiana Avenue and is similar to the previous map except Collis Products is now Calava Process Industries Inc (tanning plant), the Pioneer Maple Products Co is now the Minnesota Rag & Paper Stock Co & L Brotsky Co, and the former Owens-Illinois Glass Co warehouse is now the Helix Co (cleaning fluid mfg) bottling and warehouse.
	Southeast	Similar to the previous map
	Southwest	The Sanborn map only covered south of E Indiana Avenue and is similar to the previous map except a 2 nd hand lumber yard occupies the property west of the rail line from E Indiana Avenue to E Chicago Avenue.
	Northwest	Not covered
1950	Site	Similar to the previous map except American Hoist & Derrick (pattern shop) has replaced H. J. Heinz Co., a “gas tank” is noted at the northeast corner of this building, and an electrical supplies warehouse is located at the southeast corner of E Fairfield Avenue and Starkey Street.
	Northeast	Similar to the previous map except for a battery warehouse at the northeast corner of E Chicago Avenue and Livingston Street.
	Southeast	Similar to the previous map except the tanning plant is now a plastics manufacturer.
	Southwest	Similar to the previous map except the seed warehouse at the E Fairfield and the rail line is now a rag warehouse.
	Northwest	Similar to the previous map

4.3.4 City Directories

City directories available in the historical information in Appendix D are limited by errors in cross street location and thoroughness of validation. The City Directories were incomplete and did not include Robert Street or the vacated streets E Indiana Avenue, E Chicago Avenue, Custer Street and Starkey Street.

Directories (approximately every 5 years), indexed by address, were reviewed for tenant identification/land use at the Site and adjoining properties. Based on the fire insurance maps, street map, and an overview of the directories, addresses reviewed for the Site and adjoining properties were those indicated in the table below. A summary of the addresses registered in the directories is included in the table below.

Summary of City Directory Listings for the Site			
Year	50-88 Fillmore Avenue E (even)	46-88 Fairfield Avenue E (even and odd)	91-191 Livingston Street (odd) and 130-150 Livingston Street (even)
1929	Waterous Co (fire apparatus mfg) at 80, Heinz H J (food products) at 84	Individual/Residential or vacant except a saw filer at 68	Kaplan H Scrap Iron & Metal at 136
1934	Waterous Co (fire apparatus mfg) at 80, Heinz H J (food products)at 84	Individual/Residential or vacant	Twin City Textile Mills (waste mfrs) at 133, Kaplan Henry (junk) at 136 and Merchants Transfer Co at 140
1939	Waterous Co (fire apparatus mfg) at 40-80, Heinz H J (food products)at 84	Individual/Residential or vacant	Twin City Textile Mills (waste mfrs) at 133, Ryan-Levith Co (junk) at 136 and vacant at 144
1944	Waterous Co (fire apparatus mfg) at 80, vacant at 84	Individual/Residential	Twin City Textile Mills (waste mfrs) at 133, Bureloff Milton (junk) at 136 and vacant at 144
1949	Waterous Co (fire apparatus mfg) at 40-80, vacant at 84	Individual/Residential or vacant except Peoples Elec Co (electns) at 46	Twin City Textile Mills (waste mfrs) at 133, St. Paul Barrel & Drum Co (whse) at 136 and Economics Laboratory (whse) at 144
1954	Waterous Co (fire apparatus mfg) at 40-80	Individual/Residential except Peoples Elec Co (electns) at 46	Twin City Textile Mills (waste mfrs) at 133, St. Paul Barrel & Drum Co

Summary of City Directory Listings for the Site			
Year	50-88 Fillmore Avenue E (even)	46-88 Fairfield Avenue E (even and odd)	91-191 Livingston Street (odd) and 130-150 Livingston Street (even)
			(whse) at 136 and Economics Laboratory (whse) at 144
1959	Waterous Co (fire apparatus mfg) at 80	Individual/Residential except Peoples Elec Co (electns) at 46	Twin City Textile Mills (waste mfrs) and Capital City Distr Co (beer) at 133, Economics Laboratory (pilot plant) 136-144
1964	Waterous Co (fire apparatus mfg) at 80	Peoples Elec Co (electns) at 46 and Abbot Scrap Iron & Mtl dlr at 74	Twin City Textile Mills (waste dlrs), Farsht Co (poultry dlrs) at 136 and Lee's Salvage (scrap mtl) at 146
1969/70	Waterous Co (pumps & hydrants dlrs) at 80	No listings except 74 is vacant	Lee's Metal Co (junk dlr) at 146
1973/74	Waterous Co (pumps & hydrants dlrs) at 80	No listings	No listings
1979	Vacant at 80	No listings	No listings
1984	No listings	No listings	No listings
1989	No listings	Street not listed	No listings
1992/94	No listings	No listings	No listings
1999	No listings	Not included in data provided	No listings
2002	Not included in data provided	Not included in data provided	No listings
2007	No listings	Not included in data provided	No listings
2012	No listings	Not included in data provided	No listings

A summary of addresses for the adjoining properties registered in the available directories are included in the table below. Note that residential listings or individuals not associated with a business were not included.

Summary of City Directory Listings for Adjoining Properties			
Year	Northeast Adjoining 92-100 (e), E Fillmore Avenue 90-108 E Fairfield Avenue, 90-124 (e) & 158-198 Livingston	Southeast Adjoining 41-43 (e) & 52-91 (e & o)Plato Boulevard	Northwest Adjoining 51 to 89 (o) E Fillmore Avenue
1929	Fairfield: Engine Co 15 at 90, Mogelson Bros St P (hide & fur) at 94	Fidelity Storage & Transfer Co (whose A) at 58, Drake Marble at 84	No listings
1934	Fairfield: Engine Co 15 at 90, Dahlgren Harry E (whol produce) at 94	Fidelity Storage & Transfer Co (whse A) at 58, Drake Marble at 84	No listings
1939	Fairfield: Engine Co 15 at 90, vacant store at 94	Beltman Co (whse) at 52, Drake Marble at 58-84	No listings
1944	Fairfield: Engine Co 15 at 90, St. Paul Barrel & Drum Co at 94	Beltman Co (whse) at 52, Drake Marble at 58-84	No listings
1949	Fairfield: Engine Co 15 at 90, St. Paul Barrel & Drum Co at 94	Beltman Co (whse) at 52, Drake Marble at 58-84, Northwest Plastics at 65	No listings
1954	Fairfield: Engine Co 15 at 90, St. Paul Barrel & Drum Co at 94	Beltman Co (whse) at 58, Drake Marble at 58-84, Northwest Plastics at 65	No listings
1959	Fairfield: Engine Co 15 at 90, St. Paul Barrel & Drum Co & Garvey Clarence T (mfrs agt) at 94, ABC Heating & Plumbing Inc (contrs) at 98	Beltman Co (whse) at 58, Drake Marble at 60-84, Northwest Plastics at 65	No listings
1964	Fairfield: Engine Co 15 at 90, St. Paul Barrel & Drum Co, Garvey Clarence T (mfrs agt) and MG Equipment Co Inc (phys & hosp sups) at 94, Danco Inc at 98	Drake Marble, Beltman Co (movers) Bleman VAVL Inc (whse), North American Van Lines (whse) at 54-84, Northwest Plastics at 65	No listings
1969/70	No listings	Drake Marble at 60	No listings
1973/74	No listings	Tilsner Carton Co (whol) at 50, vacant at 53.	No listings
1979	No listings	Liquidations Unlimited	No listings

Summary of City Directory Listings for Adjoining Properties			
Year	Northeast Adjoining 92-100 (e), E Fillmore Avenue 90-108 E Fairfield Avenue, 90-124 (e) & 158-198 Livingston	Southeast Adjoining 41-43 (e) & 52-91 (e & o)Plato Boulevard	Northwest Adjoining 51 to 89 (o) E Fillmore Avenue
		(suplus mdse), West Side milk depot at 56	
1984	No listings	West Side milk depot at 56, Drake Marble Co (ceramic tile marble contr) at 60	No listings
1989	No listings	Vacant at 41,Oakes Design (custom furn) at 52, St. Paul Fabricating & Decorating at 52, Drake Marble Co (ceramic tile marble contr) at 60	No listings
1992/94	No listings	Nasseff Plumbing & Heating (whse stge) at 41, Oakes Design (custom design) at 52, St. Paul Fabricating & Decorating (wood & metal shop) at 52, Not verified at 56, Portable Products Inc (fabric tool carriers) at 58, Drake Marble Co (ceramic tile marble contr) at 60	No listings
1999	No listings	Applicator Systems (mgmt. cnsling svcs) at 52, St. Paul Fabricating & Decorating (pblic blg rltd furn) at 52, Environmental Toxicity Control (commrcl phys rsrch) at 58, Carroll Distgr & Construction Supply	No listings

Summary of City Directory Listings for Adjoining Properties			
Year	Northeast Adjoining 92-100 (e), E Fillmore Avenue 90-108 E Fairfield Avenue, 90-124 (e) & 158-198 Livingston	Southeast Adjoining 41-43 (e) & 52-91 (e & o)Plato Boulevard	Northwest Adjoining 51 to 89 (o) E Fillmore Avenue
		(sheet metal work) at 60	
2002	No listings	Nasseff Plbg & Htg at 41, St Pl fabg & dcrtnng at 54, Sensaiyo at 58, X Venberg, Cncrt Dsgn Spclts, Land Maintenance, Merme TE & FI Cover, Miniguys at 60	No listings
2007	No listings	No listings	No listings
2012	No listings	Am Properties LLC at 41, building at 60	No listings

4.3.5 Historical Plat Maps/Atlases

AET reviewed historical plat maps/atlasses for the Site area. These are limited when urban areas are not detailed. Plat maps/atlasses were reviewed for land use. The review comprised the Site and adjoining properties. Our review of the plat maps/atlasses is summarized in the table below.

Summary of Historical Plat Maps Review		
Year	Direction	Observations
1887	Site	The buildings depicted on the map appear to be for residential use. Fairfield, Indiana and Chicago Avenues cross the Site from northeast to southwest. Hubert and Custer Streets cross the Site from northwest to southeast.
	Northeast	The buildings depicted on the map appear to be for residential use except a commercial building is present on the southwest corner of E. Fairfield Avenue and Livingston Street.
	Southeast	No buildings are indicated.
	Southwest	No details are presented on the map other than parcel boundaries and a rail line.
	Northwest	Fillmore Street borders the Site beyond the street residential buildings are on the eastern portion and a commercial building is on the western portion.
1908	Site	The Site appears similar to the previous map except The C.A. Stickney Co and rail spurs are present in the northwest Site corner and a multi-

Summary of Historical Plat Maps Review		
Year	Direction	Observations
		track rail spur runs northwest-southeast and bisects the site between Custer and Indiana Streets south of E Fairfield Avenue.
	Northeast	The Site appears similar to the previous map except the commercial building at the southwest corner of E. Fairfield Ave and Livingston St. is labeled as “Fire Dep.”
	Southeast	The adjoining properties appear similar to the previous map.
	Southwest	Starkey Street and multi-track rail line border the Site. The buildings west of the rail line appear to be residential.
	Northwest	The Site appears similar to the previous map except the American Hoist & Derrick Co is present at the northeast corner of the E Fillmore Avenue and the rail line. Starkey Street appears vacated east of C.A. Stickney.
1916	Site	The Site appears similar to the previous map except B. Bergman Co (hides, furs, wool etc.) is located at the northwest corner of the intersection of E Indiana Avenue and Livingston Street, the Jameson & Hevener Feed and Grail elevator/mill with rail spurs is located at the northwest corner of E Chicago Avenue and Custer Street, the H.J Heinz company is located in the southwest corner of E Fillmore Avenue and Livingston Street, and an unnamed commercial building is located partially on Site at the northwest corner of E. Fairfield and Livingston Streets.
	Northeast	The adjoining properties appear similar to the previous map except for a rail spur borders the central portion of the Site, an unnamed commercial building is located at the northwest corner of E. Fairfield and Livingston Streets, the Price Robbins and Newton Company is located at the northwest corner of E Indiana Avenue and Robert Street, and an unnamed commercial building is located southwest corner of E Indiana Avenue and Robert Street. Both buildings border the aforementioned rail spurs.
	Southeast	The adjoining properties appear similar to the previous map.
	Southwest	The adjoining properties appear similar to the previous map except multiple unnamed commercial buildings are bordering the west side of the rail line.
	Northwest	The adjoining properties appear similar to the previous map.
1928	Site	The Site appears similar to the previous map except C.A. Stickley has been replaced by the Waterous Co and Harris Bros. Co., Gopher Stamp and Die Co is located at the southeast corner of the intersection of E Chicago Avenue and Custer Street, a portion of the Collis Products Co is located on the southwest portion of the Site, and an unnamed commercial building is located at the northwest corner of E Indiana Avenue and the rail spurs between Livingston and Custer Streets.
	Northeast	The adjoining properties appear similar to the previous map.

Summary of Historical Plat Maps Review		
Year	Direction	Observations
	Southeast	The adjoining properties appear similar to the previous map except the Collis Products Co is located on the northeast and northwest corners of Plato Avenue and Custer Street.
	Southwest	The adjoining properties appear similar to the previous map.
	Northwest	The adjoining properties appear similar to the previous map.

4.3.6 Historical Information Summary

Review of the historical data indicates the following commercial business that are potentially of environmental concern on and adjacent to the Site:

- The C.A. Stickley and then later the Waterous Co occupied the northwest corner of the Site from before 1901 until sometime in the late 1970s. These businesses appear to be associated with black smith shops, a foundry, a gasoline engine, boilers and coal storage. All the buildings but the remaining warehouse were demolished by 1991.
- A commercial building was present at the southwest corner of E. Fillmore and Livingston Street from 1928 until sometime before 1991. The 1950 fire insurance map indicates this building was occupied by American Hoist & Derrick as a pattern shop. A “gas tank” is also associated with the building on the 1950 fire insurance map.
- The commercial building at the northwest corner of E. Fairfield Avenue and Livingston Street is present from 1928 until sometime before 1991. The 1939 and 1950 fire insurance maps indicate this building was occupied by American Hoist & Derrick. This building is associated with two large boilers and a coal bin was located on the north side of the building.
- The commercial building present from at least 1916 to 1984 at the northwest corner of E Indiana and Livingston Streets was occupied by Twin City Textiles form 1928 until at least 1964. The building is associated with an elevator and boiler on the 1939 fire insurance map.
- A scrap yard or barrel and drum company was located on the east side of Livingston Street north of E Indiana Avenue from at least 1929 through 1954.
- Scrap yards may have been present on the west of Livingston and north of E Chicago Avenue during the 1960s.
- A Stamp & Die works occupied the building at the southeast corner of E. Chicago Avenue and Custer Street from at least 1939 to 1950. The building was present from at least 1937 until sometime after 1966.

- The 1939 and 1950 fire insurance maps indicate the boiler room and coal bunker associated with the commercial building at the northeast corner of Plato Avenue and Custer Street may have been on Site. The building was present from at least 1924 until sometime after 1957.
- Present from at least 1937 until sometime after 1966, the building at the southwest corner of E Chicago Avenue and Custer Street is associated with an elevator and a variety of manufacturers including rag and maple syrup. Most likely the boiler room and coal storage is located off site to the south.
- A grain warehouse and grain mill and elevator was present from at least 1916 until sometime after 1966 at the northwest corner of E Chicago Avenue and Custer Street.
- Rail lines/rail spurs have crossed the site from at least 1901 and were present along portions of the northeast Site boundary since before 1908 and along the southwest Site boundary since at least 1901.

We consider these historic industrial and commercial uses on and adjacent to the Site to be suspect RECs relative to the Site.

5.0 SITE RECONNAISSANCE

The Site was visited by Susan Mickus, PG and Jake Dalbec, PG of AET on September 28, 2016. Photographs taken at the time of AET’s visit are included in Appendix E.

5.1 Site Description

Information contained in this section is based on a visual reconnaissance conducted while walking through the Site and the accessible interior areas of structures, if any.

Site Description	
Feature	Description
Structures	One concrete block building is present in the northwest corner of the Site. The interior was not observed. The foundation and concrete floor associated with the former building in the northwest corner of the Site remains.
Drinking Water/ Sanitary Sewer	Municipal water and sanitary services are available at the Site. Fire hydrants were observed along current and former street right-of ways. Two water shut-off valves were observed east of Livingston Street. Several manholes for storm water were observed around the remaining building.
Storm water	Surface water at the Site drains to topographically low areas at and

Site Description	
Feature	Description
Runoff	adjacent to the Site. It appears the topographically lowest area of the Site is the northwest portion. A storm water catch basin is present near the former intersection of E Chicago Avenue and Custer Street.
Roads	The Site is bounded by E Fillmore Avenue to the northwest. Livingston Street is present on Site and borders the Site to the northeast. Plato Boulevard borders the Site to the southeast.
Other	Remnants of concrete and asphalt streets, drive ways and parking surfaces remain on Site. Concrete walls remain along portions of E. Fillmore Avenue and Plato Blvd. A rail line bordering the Site to the southwest is separated from the Site by a fence. Portions of the southeast and northeast property borders are also fenced.

5.2 Site Observations

The following table summarizes Site observations and/or on-site interviews.

Site Observations	
Feature	Description
Containers	No containers were observed.
Storage Tanks	No evidence of above or underground storage tanks or system components such as fill pipes or vent pipes were observed.
Drums	No drums were observed.
Odors	No unusual odors were detected except for a solvent/glass cleaner odor that was noticed while on the eastern portion of the Site. It did not seem to emanate from the Site but from somewhere to the east.
Liquids/Stains/Corrosion	There was no evidence of stains or corrosion on the ground surface. No liquids other than storm water were observed onsite.
Stressed Vegetation	Vegetation is present over much of the Site and is composed of grassy areas to heavily wooded areas.
Drains/Waste Traps/Sumps	The interior of the building was not accessible for observation.
PCB-Containing Equipment	No potential PCB-containing equipment was observed.
Pits, Ponds or Lagoons	No pits, ponds or lagoons were observed on the Site. Several areas of standing water were present north and south of the remaining building, in and around the former foundation that remains, and in several areas south of the remaining building.
Solid Waste Disposal	Surface debris typical of a vacant urban setting was observed throughout the Site. A refrigerator, two bikes, a propane tank,

Site Observations	
Feature	Description
	tires, several rail ties, a section of railroad rail, and miscellaneous household waste were observed on the Site. The dumping/disposal was observed mainly on the portion east of Livingston and near the southeast corner and may be related to areas occupied by transients and vagrants. Also located throughout the Site are piles of rubble that appear to be composed of building demolition debris, recycled concrete and asphalt.
Physical Setting Analysis	The Site is located south of downtown St. Paul on the south side of the Mississippi River. The area appears to be composed of older reconditioned/renovated buildings and redeveloped brownfield sites.
Other Observations	Most buildings contain thermostats, switches, door closers (hydraulic), fluorescent lights, etc. Some of these components contain regulated materials.

Because of the lack of evidence of release or disposal of items of environmental concern, we do not consider the various surface debris and household waste to be a suspect REC relative to the Site.

6.0 INTERVIEWS

AET representative interviewed various parties as part of this Phase I ESA. The results of the interviews are summarized below.

Joe Ellickson– City of St. Paul Public Works

AET contacted the City of St. Paul Public Works regarding fugitive dumping and complaints. Mr. Ellickson indicated that complaints of dumping are handled depending on the type of complaint and where the disposed items are located, such as within right-of-ways or on private property.

Maynard (no last name given) – City of St. Paul Information and Complaint Line

Maynard indicated the city tracks complaints by address but a general inquiry without an address would not produce any useful results.

7.0 FINDINGS AND OPINIONS

AET's opinions concerning suspect RECs are provided below:

- The areas south of E Fairfield Avenue and west of Custer Street. were primarily residential, historically with some non-manufacturing commercial buildings, with the exception of the grain elevator and mill. Previous investigations indicate that these buildings were demolished by filling the subgrade area with demolished building debris and fill from unknown sources. The presence of demolition debris and fill from unknown sources is considered a REC in connection with the Site.
- Contaminated soils above regulatory action levels are present in the vicinity of the former Waterous facility, the area east of Livingston Street and on the south central portion of the Site. The presence of contaminated soils is considered a REC in connection with the Site.
- Rail lines bordered the Site to the northeast and southwest and crossed the site from northwest to southeast in several locations. Rail lines and spurs can be associated with use of fuel to power the engines and the use of coal to power engines can be associated with PAH contamination later detected in surface soils from engine emissions. The potential presence of contaminant impacts associated with historical rail lines on the Site is considered a REC in connection with the Site.
- The northern two-thirds of the Site bordered by the former Custer Street right-of-way and the current location of Livingston St has had limited investigation (four soil borings and one test pit). This area was occupied by a variety of industrial properties, buildings that used coal for power generation, and potentially scrap or junk yards. Potential contaminant sources identified included rail spurs and properties with historic uses listed as a machine shop and scrap yards. Based on these historic uses, the potential exists for impacts to the subsurface in these areas. The historical industrial uses of this portion of the Site are considered a REC.
- Groundwater and soil vapor impacts have not been evaluated at the Site. Potential and known sources of groundwater contamination are located adjoining to the east and upgradient to the southwest and contaminated groundwater has the potential to have migrated onto the Site. The potential presence of impacted groundwater and associated soil vapors is considered a REC in connection with the Site.

8.0 DATA GAPS

The interior of the building could not be observed because it was boarded up. Since it was observed during the 2015 Wenck Phase I ESA, and the interior of this building described, we do not consider the lack of access to this building to be a significant data gap.

AET did not conduct interviews with previously interviewed regulatory agencies. Because the report regarding the most recent investigation was provided to us and the use of the Site had not changed, we do not consider the lack of regulatory agency interviews to be a significant data gap. No significant data gaps were encountered with regard to evaluating the Site for this Phase I Environmental Site Assessment.

9.0 CONCLUSIONS

AET has performed a Phase I ESA in conformance with the scope and limitations of the USEPA All Appropriate Inquiries rule (40 CFR Part 312) and ASTM Practice E 1527-13 of the Site. Any exceptions to, or deletions from, this practice are described in Section 1.3 of this report. This assessment has revealed no evidence of recognized environmental conditions in connection with the Site, except for the following:

- Soils at the Site are impacted with DRO, PAHs, arsenic, barium, cadmium, lead and mercury above regulated levels. Concentrations of lead exceed hazardous levels on the eastern portion of the Site.
- Fill at the Site also contains non-soil constituents that include concrete, ash, coal, slag, plastic, brick, sheet metal, iron scrap and possibly foundry sand.
- Based upon the results of the previous investigations, the northern two thirds of the Site situated east of the former Custer St right-of-way including rail spurs has not been adequately assessed. However, based on these historic uses, the potential exists for impacts to the subsurface in these areas.
- The potential exists for groundwater and soil gas impacts on the Site from existing contamination on the Site and migration from nearby properties.

10.0 RECOMMENDATIONS

AET recommends additional investigation be conducted and that a Response Action Plan/Construction Contingency Plan (RAP/CCP) be prepared prior to redevelopment activities at the Site. Additional investigation activities may include but are not limited to soil borings, test pits, and soil, groundwater, and/or soil gas sampling and analysis.

11.0 REFERENCES

American Society for Testing and Materials, Standard Practice for Environmental Site Assessments: Phase I Environmental Site Assessment Process, Designation: E 1527-13, 2013.

Minnesota Geological Survey and Minnesota Department of Health, Minnesota Well Index (MWI) Online. <http://www.health.state.mn.us/divs/eh/cwi/>.

University of Minnesota and Minnesota Geological Survey, Geologic Atlas, Ramsey County Minnesota, Atlas C-7, 1992, Plates 2 (Bedrock Geology), 3 (Surficial Geology), 5 (Depth to Bedrock and Quaternary Stratigraphy), and 6 (Surficial Hydrogeology).

United States Environmental Protection Agency, All Appropriate Inquiries Final Rule (40 CFR Part 312), December 30, 2013.

Ramsey County, Minnesota, Online Property Viewer.

<https://maps.co.ramsey.mn.us/Html5Viewer/index.html?configBase=https://maps.co.ramsey.mn.us/Geocortex/Essentials/REST/sites/MapRamsey/viewers/MapRamsey/virtualdirectory/Resources/Config/Default>

12.0 QUALIFICATIONS AND RESUMES

We declare that, to the best of our professional knowledge and belief, we meet the definition of Environmental Professional as defined in §312.10 of 40 CFR 312 and we have the specific qualifications based on education, training, and experience to assess a property of the nature, history, and setting of the Site. We have developed and performed the all appropriate inquiries in conformance with the standards and practices set forth in 40 CFR Part 312.


Refer to Appendix F for resumes of the AET personnel associated with this Phase I ESA.

Report Prepared By:

Report Reviewed By:

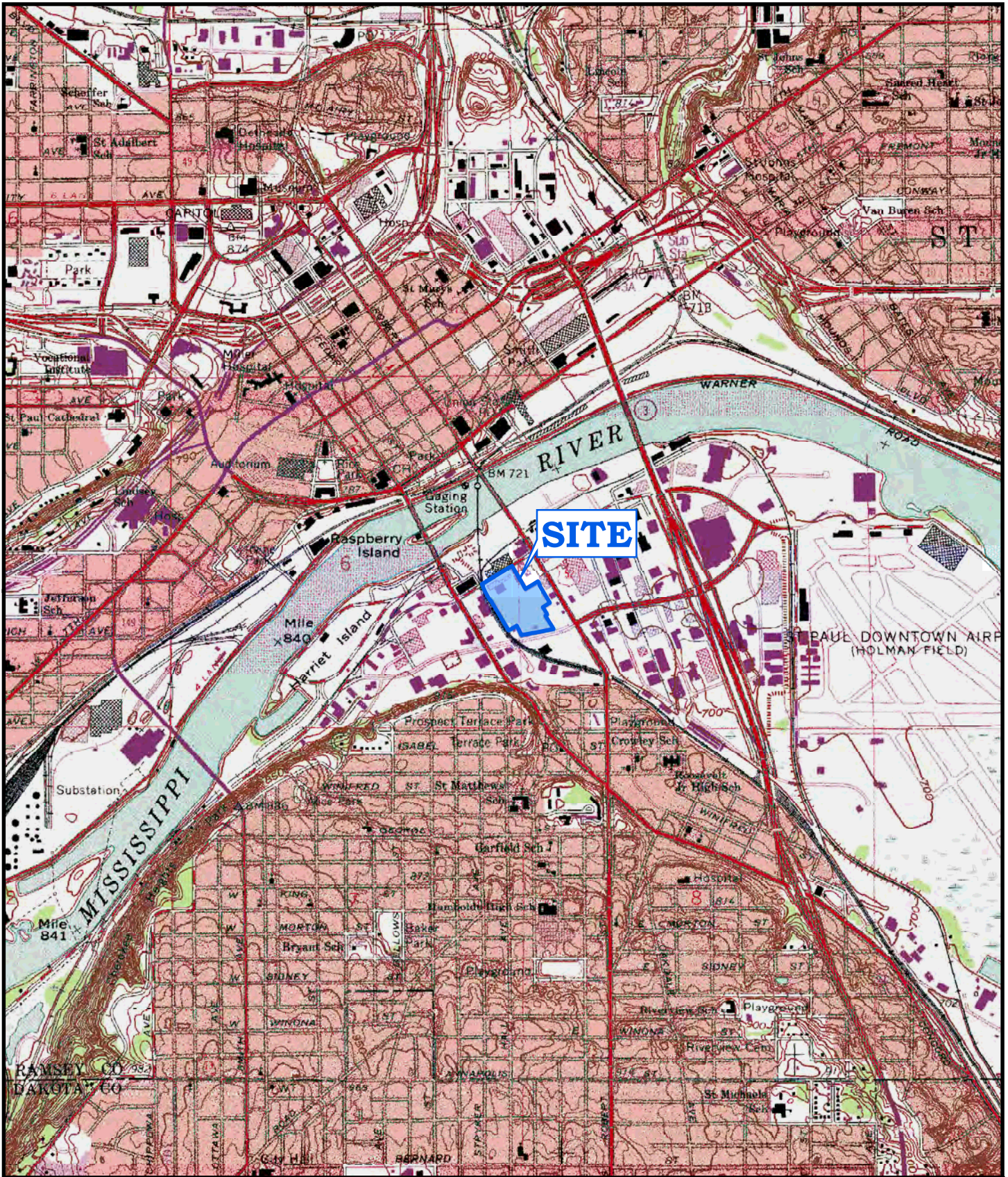


Susan Mickus, PG
Geologist II



Mike Hultgren, PG
Senior Geologist

Figures



AMERICAN
ENGINEERING
TESTING, INC

Map Reference: USGS 7.5" Quadrangle,
Saint Paul East, Minnesota

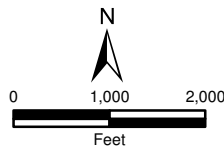


Figure 1
Site Location Map

Phase I Environmental Site Assessment


Fillmore Site
St. Paul, Minnesota

Date: 06/29/2016

AET Project No. 03-06069



Legend
 Site Boundary



Map Reference:
 U.S. Geological Survey and Digital Aerial
 Solutions, LLC: USGS High Resolution
 Orthoimagery, Minneapolis-St. Paul,
 Minnesota, Spring 2012

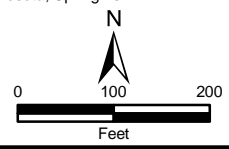


Figure 2
 Site Map

Phase I Environmental Site Assessment

Fillmore Site
 St. Paul, Minnesota

Date: 06/29/2016 AET Project No. 03-06069

Appendix A

Acronyms/Abbreviations and Definitions

ACRONYMS / ABBREVIATIONS AND DEFINITIONS**AET Standard List**

°	degrees Celsius
°	degrees Fahrenheit
%	percent
AAI	EPA All Appropriate Inquiry (§312.10 of 40 CFR 312)
ACM	asbestos containing material
ACWM	asbestos containing waste material
AET	American Engineering Testing, Inc.
AHERA	Asbestos Hazard Emergency Response Act
AST	aboveground storage tank
ASTM	American Society for Testing and Materials (now known only by acronym)
AUL	activity and use limitation
BaPs	benzo(a)pyrene equivalents
BETX	benzene, ethlybenzene, toluene, xylene
bgs	below ground surface
CAP	Corrective Action Plan
CCP	Construction Contingency Plan
CERCLA	Comprehensive Environmental Response, Compensation, Liability Act (Superfund)
CERCLIS	Comprehensive Environmental Response, Compensation, Liability Information System
CESQG	RCRA Conditionally Exempt Small Quantity Generator
CFR	Code of Federal Regulations
CG	cleanup goal
CGI	combustible gas indicator
COC	MPCA Certificate of Completion
CoC	contaminant of concern
c.o.c.	chain of custody
CORRACTS	RCRA Corrective Actions Information System
cPAH	carcinogenic polynuclear aromatic hydrocarbon
CVOC	chlorinated volatile organic compound
cy or CY	cubic yards
DML	MPCA Dredge Management Level
DRO	diesel range organics ("-Si" indicates silica-gel pretreatment)
EA/EAW	Environmental Assessment [Worksheet]
EC	engineering control
ECP	Emissions Control Plan
ECR	Environmental Construction Report
EDR	Environmental Data Resources, Inc.
EIS	Environmental Impact Statement
EP	Environmental Professional (§312.10 of 40 CFR 312)
EPA	Environmental Protection Agency (also USEPA)
ERNS	Emergency Response Notification System (federal)
ESA	Environmental Site Assessment
EWP	Environmental Work Plan
f/cc	fibers-per-cubic-centimeter
ft	feet

ACRONYMS / ABBREVIATIONS AND DEFINITIONS**AET Standard List**

GEN	RCRA Generator
GIS	geographic information system
GPS	global positioning system
GRO	gasoline range organics
HASP	Health and Safety Plan
HBV	MDH Health Based Value
HIG	Historical Information Gatherers, Inc.
HREC	historical recognized environmental condition
HRL	MDH Health Risk Limit
IC	institutional control
ISV	MPCA Intrusion Screening Value
LAST	leaking aboveground storage tank
LEL	lower explosion limit
If or LF	lineal feet
LIMS	laboratory information management system
LLP	landowner liability protection
LQG	RCRA Large Quantity Generator
LSI	MPCA Limited Site Investigation
LUST	leaking underground storage tank
MCES	Metropolitan Council Environmental Services
MCL	EPA Maximum Contaminant Level
MDA	Minnesota Department of Agriculture
MDH	Minnesota Department of Health
MDL	method detection limit.
mg/kg	milligrams-per-kilogram
mg/L	milligrams-per-liter
MGS	Minnesota Geological Survey
MMP	Materials Management Plan
MnDOT	Minnesota Department of Transportation
MPCA	Minnesota Pollution Control Agency
MS/MSD	matrix spike/matrix spike duplicate
MSDS	material safety data sheet
MTBE	methyl tert-butyl ether
NA	not assigned or not applicable
NAD	MPCA No Association Determination
ND	no detection
NEPA	National Environmental Protection Act
NESHAP	National Emission Standards for Hazardous Air Pollutants
NFA	MPCA No Further Action
NFRAP	No Further Remedial Action Planned
NLR	RCRA No Longer Regulated Information System
NPDES	National Pollutant Discharge Elimination System
NPL	National Priority List (federal Superfund)
NR	not recorded

ACRONYMS / ABBREVIATIONS AND DEFINITIONS**AET Standard List**

ODI	EPA Open Dump Inventory
OSHA	Occupational Safety and Health Administration
PAH	polynuclear aromatic hydrocarbon
PEL	OSHA Permissible Exposure Limit
PBP	MPCA Petroleum Brownfield Program
PCB	polychlorinated biphenyl
pcm	point count method
PCM	phase-contrast microscopy
PE	Professional Engineer
PEF	potency equivalency factor
PG	Professional Geologist
PID	photoionization detector
PLM	polarized light microscopy
PLP	Permanent List of Priorities (state Superfund)
ppb	parts-per-billion
ppbv	parts-per-billion by volume
PPE	personal protective equipment
ppm	parts-per-million
ppmv	parts-per-million by volume
PRP	MPCA Petroleum Remediation Program
PVOC	petroleum volatile organic compound
QA	quality assurance
QAPP	Quality Assurance Project Plan
QC	quality control
RACM	regulated asbestos containing material
RAI	Response Action Implementation
RAP	Response Action Plan
RCRA	Resource Conservation Recovery Act
REC	recognized environmental condition
RI	MPCA or MDA Remedial Investigation
RL	laboratory reporting limit
ROD	EPA Record of Decision
SHOP	Special Handling Operations Plan
SLV	MPCA Soil Leaching Value
SMP	Soil Management Plan
SOP	standard operating procedure
SPILLS	MPCA Spills inventory
SQG	RCRA Small Quantity Generator
SREC	suspect recognized environmental condition
SRV	MPCA Soil Reference Value
SSP	Site Safety Plan
SVOC	semi-volatile organic compound
SWF/LF	MPCA Solid Waste Facilities/Landfill Sites
TCLP	Toxicity Characteristic Leaching Procedure

ACRONYMS / ABBREVIATIONS AND DEFINITIONS**AET Standard List**

TPH	total petroleum hydrocarbons
TRIS	EPA Toxic Release Inventory System
TSCA	Toxic Substances Control Act
TSD	RCRA Transportation Storage and Disposal inventory
TWA	time-weighted average
µg/kg	micrograms-per-kilogram
µg/l or µg/L	micrograms-per-liter
µg/m ³	micrograms-per-cubic-meter
USEPA	United States Environmental Protection Agency (also EPA)
USGS	United States Geological Survey
UST	underground storage tank
VIC	MPCA Voluntary Investigation and Cleanup Program
VOC	volatile organic compound
WCA	Wetland Conservation Act
XRF	x-ray fluorescence

DEFINITIONS

Controlled recognized environmental condition (CREC): a recognized environmental condition resulting from a past release of hazardous substances or petroleum products that has been addressed to the satisfaction of the applicable regulatory authority (for example, as evidenced by the issuance of a no further action letter or equivalent, or meeting risk-based criteria established by regulatory authority), with hazardous substances or petroleum products allowed to remain in place subject to the implementation of required controls (for example, property use restrictions, activity and use limitations, institutional controls, or engineering controls).

De minimus condition: a condition that generally does not present a threat to human health or the environment and that generally would not be the subject of an enforcement action if brought to the attention of appropriate government agencies. Conditions determined to be de minimus conditions are not recognized environmental conditions nor controlled recognized environmental conditions.

Historical recognized environmental condition (HREC): a past release of any hazardous substances or petroleum products that has occurred in connection with the property and has been addressed to the satisfaction of the applicable regulatory authority or meeting unrestricted use criteria established by a regulatory authority, without subjecting the property to any required controls (for example, property use restrictions, activity and use limitations, institutional controls, or engineering controls).

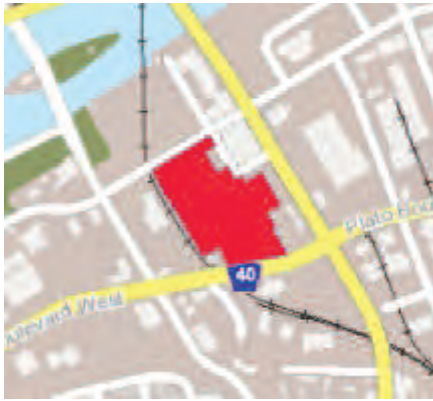
Recognized environmental condition (REC): the presence or likely presence of hazardous substances or petroleum products in, on, or at a property: 1) due to release to the environment; 2) under conditions indicative of a release to the environment; or 3) under conditions that pose a material threat of a future release to the environment.

Appendix B

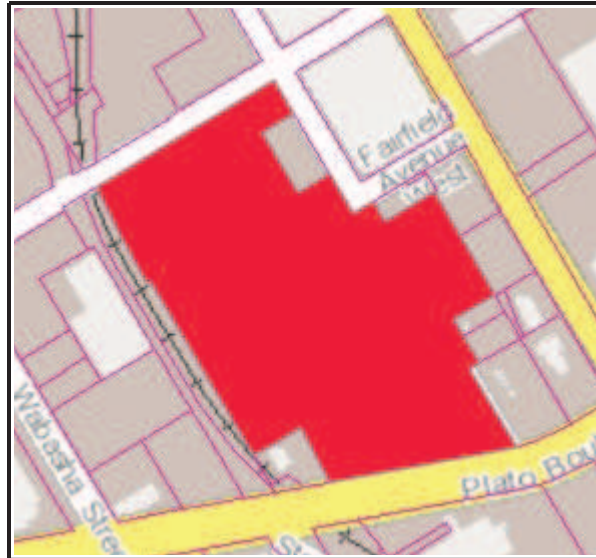
Client/User Provided Information

Ramsey County Parcel Report

Report generated 11/9/2016 9:40:22 AM



Parcel location within Ramsey County

Parcel ID: 052822320044**Owner(s):** Fillmore Avenue Apartments Llc**Site Address:** 0 Fillmore Ave, Saint Paul MN 55107

Taxlot highlighted in red

[Link to Ramsey County Tax and Property Quick Info](#)**Tax Payer(s):** Fillmore Avenue Apartments Llc**Homestead:** N**Tax Address:** 9757 Ne Juanita Dr Ste 300 Attn
Accounting, Kirkland WA 98034-4291**Use Type:** Other Commercial Structure**Dwelling Type:****Home Style:****Lot:** **Block:** 5**Living Area:** **Sq. Ft.****Plat Name:** BAZIL AND ROBERTS ADDITION**Year Built:** 1968**Area:** 12.77 **Acre(s)****Garage:****2016 Pay 2017 EMV Land:** 3893800**Garage Area:** **Sq. Ft.****2016 Pay 2017 EMV Building:** 1000**Heating Type:****2016 Pay 2017 EMV Total:** 3894800**Cooling Type:****Total Tax* in 2016 :** 182744**School District:** 625**Special Assessment in 2016 :****Watershed District:****Tax Exempt:** N**Green Acre:****Last Sale Date:** 5/21/2015**Open Space:** N**Last Sale Price:** 3750000**Agriculture Preserve:** N

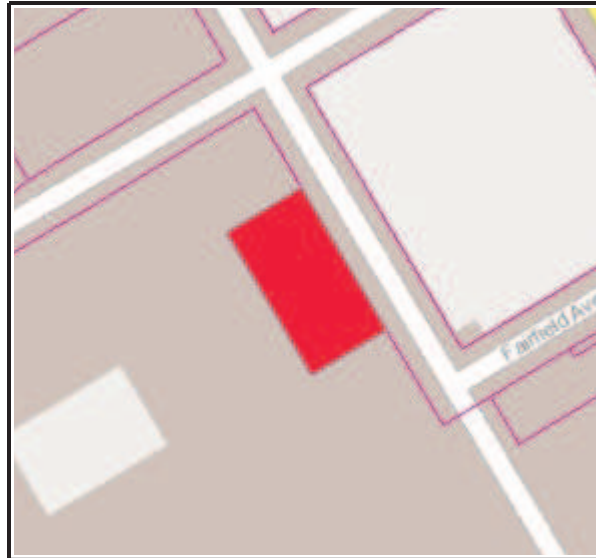
*The user of this report acknowledges that the City/County shall not be liable for any damages, and expressly waives all claims, and agrees to defend, indemnify, and hold harmless the City/County from any and all claims brought by the User, its employees or agents, or third parties which arise out of the User's access or use of data provided. *Total Tax includes special assessment due if any.*

Ramsey County Parcel Report

Report generated 11/9/2016 9:44:43 AM



Parcel location within Ramsey County



Taxlot highlighted in red

Parcel ID: 052822320037

Owner(s): Fillmore Avenue Apartments Llc

Site Address: 0 Livingston Ave, Saint Paul MN 55107

[Link to Ramsey County Tax and Property Quick Info](#)

Tax Payer(s): Fillmore Avenue Apartments Llc

Homestead: N

Tax Address: 9757 Ne Juanita Dr Ste 300 Attn Accounting, Kirkland WA 98034-4291

Use Type: Commercial Vacant Land

Dwelling Type:

Home Style:

Lot: Outlo **Block:**

Living Area: Sq. Ft.

Plat Name: RIVERVIEW OFFICE ADDITION

Year Built:

Area: 0.39 **Acre(s)**

Garage:

2016 Pay 2017 EMV Land: 118900

Garage Area: Sq. Ft.

2016 Pay 2017 EMV Building: 0

Heating Type:

2016 Pay 2017 EMV Total: 118900

Cooling Type:

Total Tax* in 2016 : 4868

School District: 625

Special Assessment in 2016 :

Watershed District:

Tax Exempt: N

Green Acre:

Last Sale Date: 5/21/2015

Open Space: N

Last Sale Price: 3750000

Agriculture Preserve: N

*The user of this report acknowledges that the City/County shall not be liable for any damages, and expressly waives all claims, and agrees to defend, indemnify, and hold harmless the City/County from any and all claims brought by the User, its employees or agents, or third parties which arise out of the User's access or use of data provided. *Total Tax includes special assessment due if any.*

Ramsey County Parcel Report

Report generated 11/9/2016 9:45:37 AM



Parcel location within Ramsey County



Taxlot highlighted in red

Parcel ID: 052822320038

Owner(s): Fillmore Avenue Apartments Llc

Site Address: 0 Fairfield Ave, Saint Paul MN 55107

[Link to Ramsey County Tax and Property Quick Info](#)

Tax Payer(s): Fillmore Avenue Apartments Llc

Homestead: N

Tax Address: 9757 Ne Juanita Dr Ste 300 Attn Accounting, Kirkland WA 98034-4291

Use Type: Commercial Vacant Land

Dwelling Type:

Home Style:

Lot: Outlo **Block:**

Living Area: Sq. Ft.

Plat Name: RIVERVIEW OFFICE ADDITION

Year Built:

Area: 0.2 **Acre(s)**

Garage:

2016 Pay 2017 EMV Land: 61000

Garage Area: Sq. Ft.

2016 Pay 2017 EMV Building: 0

Heating Type:

2016 Pay 2017 EMV Total: 61000

Cooling Type:

Total Tax* in 2016 : 2498

School District: 625

Special Assessment in 2016 :

Watershed District:

Tax Exempt: N

Green Acre:

Last Sale Date: 5/21/2015

Open Space: N

Last Sale Price: 3750000

Agriculture Preserve: N

*The user of this report acknowledges that the City/County shall not be liable for any damages, and expressly waives all claims, and agrees to defend, indemnify, and hold harmless the City/County from any and all claims brought by the User, its employees or agents, or third parties which arise out of the User's access or use of data provided. *Total Tax includes special assessment due if any.*

Ramsey County Parcel Report

Report generated 11/9/2016 9:46:30 AM



Parcel location within Ramsey County



Taxlot highlighted in red

Parcel ID: 052822320039

Owner(s): Fillmore Avenue Apartments Llc

Site Address: 0 Fairfield Ave, Saint Paul MN 55107

[Link to Ramsey County Tax and Property Quick Info](#)

Tax Payer(s): Fillmore Avenue Apartments Llc

Homestead: N

Tax Address: 9757 Ne Juanita Dr Ste 300 Attn Accounting, Kirkland WA 98034-4291

Use Type: Commercial Vacant Land

Dwelling Type:

Home Style:

Lot: Outlo **Block:**

Living Area: Sq. Ft.

Plat Name: RIVERVIEW OFFICE ADDITION

Year Built:

Area: 0.01 **Acre(s)**

Garage:

2016 Pay 2017 EMV Land: 3100

Garage Area: Sq. Ft.

2016 Pay 2017 EMV Building: 0

Heating Type:

2016 Pay 2017 EMV Total: 3100

Cooling Type:

Total Tax* in 2016 : 126

School District: 625

Special Assessment in 2016 :

Watershed District:

Tax Exempt: N

Green Acre:

Last Sale Date: 5/21/2015

Open Space: N

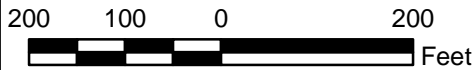
Last Sale Price: 3750000

Agriculture Preserve: N

*The user of this report acknowledges that the City/County shall not be liable for any damages, and expressly waives all claims, and agrees to defend, indemnify, and hold harmless the City/County from any and all claims brought by the User, its employees or agents, or third parties which arise out of the User's access or use of data provided. *Total Tax includes special assessment due if any.*



Fire Insurance Maps (Source: HIG)



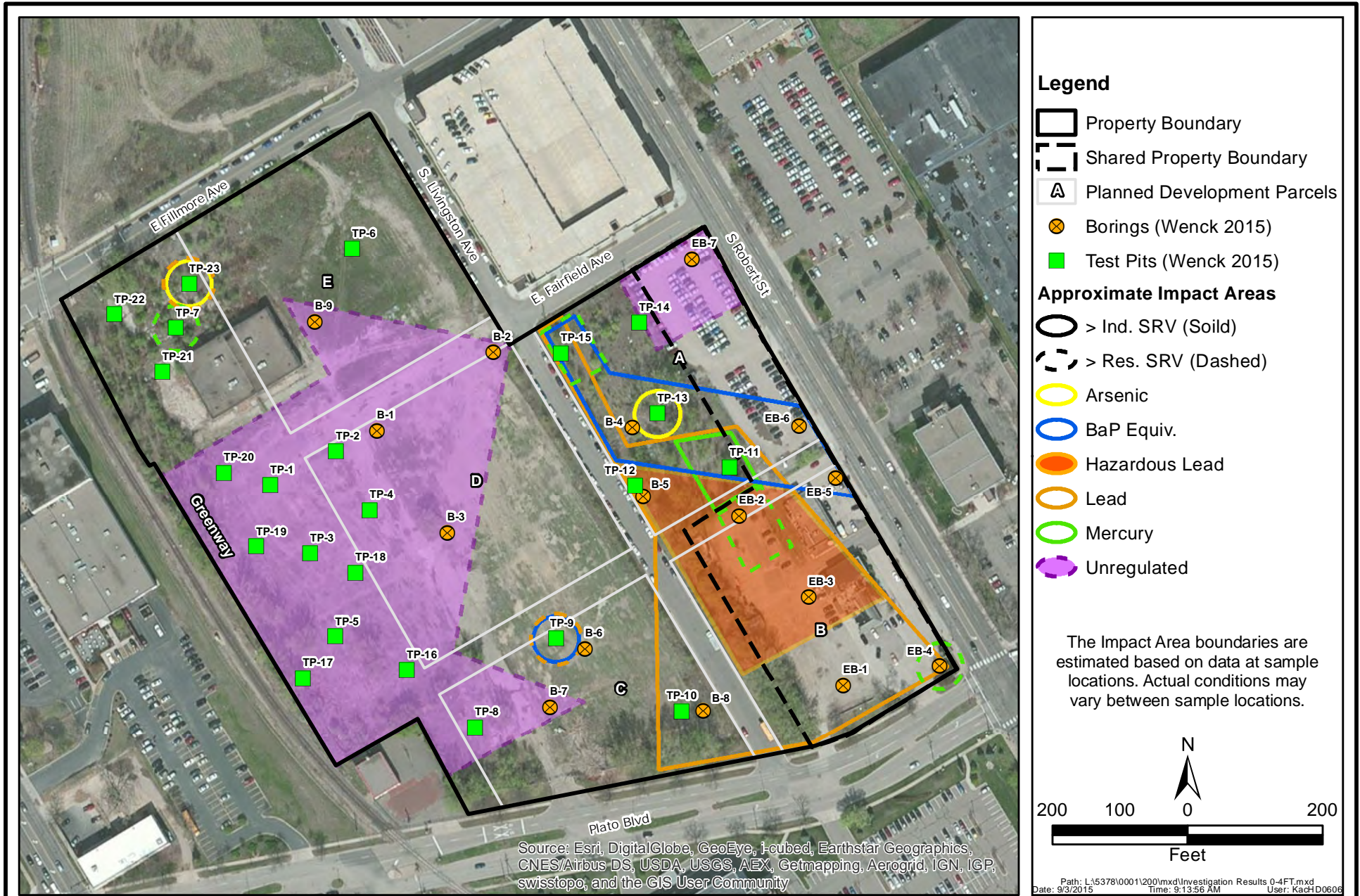
Path: L:\5378\0001\200\mxd\FIM Overlays.mxd
Date: 5/5/2015 Time: 1:42:24 PM User: ShuJC0243

WEIDNER INVESTMENT SERVICES INC.

1904 Fire Insurance Map



MAY 2015



Source: Esri, DigitalGlobe, GeoEye, i-cubed, Earthstar Geographics, CNES/Airbus DS, USDA, USGS, AEX, Getmapping, Aerogrid, IGN, IGP, swisstopo, and the GIS User Community

WEIDNER INVESTMENT SERVICES INC.

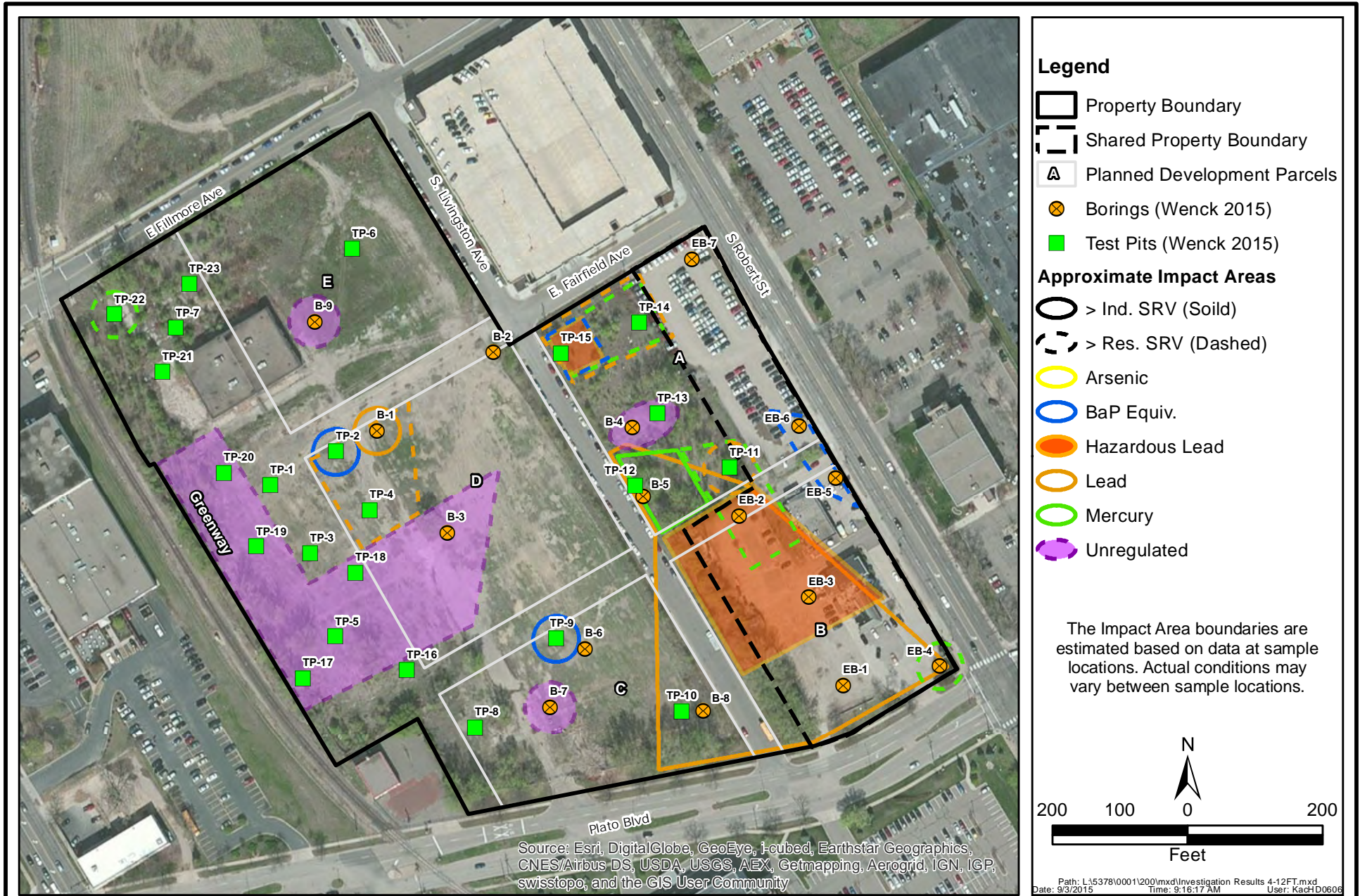
Investigation Results (0'-4')



Responsive partner. Exceptional outcomes.

SEP 2015

Figure 4A



WEIDNER INVESTMENT SERVICES INC.

Investigation Results (4'-12')



Responsive partner. Exceptional outcomes.

SEP 2015

Figure 4B

Appendix C

Records Review Documentation

MINNESOTA DEPARTMENT OF HEALTH WELL AND BORING SEALING RECORD

Minnesota Statutes, Chapter 103I

Minnesota Well and Boring Sealing No. Minnesota Unique Well No. or W-series No. (Leave blank if not known)

Page C1 of 942
H 305620

272154 ER

County Name

Rice

Township Name

St. Paul

Township No.

28

Range No.

22

Section No.

5

Fraction (sm. -> lg.)

N1/2

Date Sealed

7-2-12

Date Well or Boring Constructed

GPS LOCATION: Latitude _____ degrees _____ minutes _____ seconds

Longitude _____ degrees _____ minutes _____ seconds

Depth Before Sealing _____ ft.

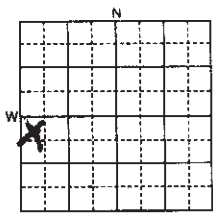
Original Depth _____ ft.

Numerical Street Address or Fire Number and City of Well or Boring Location

50 Fillmore St. St. Paul MN 55102

Show exact location of well or boring in section grid with "X".

Sketch map of well or boring location, showing property lines, roads, and buildings.



AQUIFER(S)

Single Aquifer Multiaquifer

WELL/BORING

Water-Supply Well Monit. Well

Env. Bore Hole Other

STATIC WATER LEVEL

Measured Estimated Date Measured 7-2-12

_____ ft. below above land surface

CASING TYPE(S)

Steel Plastic Tile Other

WELLHEAD COMPLETION

Outside: Well House At Grade Pitless Adapter/Unit Well Pit Other

Buried

Well Pit Other

Inside: Basement Offset Well Pit Buried Other

PROPERTY OWNER'S NAME/COMPANY NAME

Washington/Rice Area Sealing LLC

Property owner's mailing address if different than well location address indicated above

90 S. First, Ste 4300 Minneapolis, MN 55402

CASING(S)

Diameter 10 in. from 6 to 93 ft. Yes No Yes No Unknown

_____ in. from _____ to _____ ft. Yes No Yes No Unknown

_____ in. from _____ to _____ ft. Yes No Yes No Unknown

WELL OWNER'S NAME/COMPANY NAME

Same as above

Well owner's mailing address if different than property owner's address indicated above

SCREEN/OPEN HOLE

Screen from _____ to _____ ft. Open Hole from 93' to 220' ft.

OBSTRUCTIONS

Rods/Drop Pipe Check Valve(s) Debris Fill No Obstruction

Type of Obstructions (Describe) Brick & misc cement

Obstructions removed? Yes No Describe Drill & Bail out

PUMP

Type _____

Removed Not Present Other

METHOD USED TO SEAL ANNULAR SPACE BETWEEN 2 CASINGS, OR CASING AND BORE HOLE:

No Annular Space Exists Annular Space Grouted with Tremie Pipe Casing Perforation/Removal

10 in. from 93' to Surface ft. Perforated Removed

_____ in. from _____ to _____ ft. Perforated Removed

Type of Perforator hydraulic

Other

GROUTING MATERIAL(S) (One bag of cement = 94 lbs., one bag of bentonite = 50 lbs.)

Grouting Material Neat Cement from 220 to Surface 10 yards _____ bags

Pure Pack from 220 to 93 ft. 1/2 yards _____ bags

_____ from _____ to _____ ft. _____ yards _____ bags

OTHER WELLS AND BORINGS

Other unsealed and unused well or boring on property? Yes No How many? _____

LICENSED OR REGISTERED CONTRACTOR CERTIFICATION
This well or boring was sealed in accordance with Minnesota Rules, Chapter 4725. The information contained in this report is true to the best of my knowledge.

Bergerson-Caswell Licensee Business Name License or Registration No. 1767

John W. Hennel Certified Representative Signature Certified Rep. No. 287 Date 7-18-12

Eugene Duorak Name of Person Sealing Well or Boring Date 7-2-12

GEOLOGICAL MATERIAL	COLOR	HARDNESS OR FORMATION	FROM	TO

REMARKS, SOURCE OF DATA, DIFFICULTIES IN SEALING

29990T

MINN. DEPT. OF HEALTH COPY

H 305620

Grundtner, Debbie (MDH)

From: Lafayette, Francine (MDH)
Sent: Tuesday, July 10, 2012 6:29 AM
To: Grundtner, Debbie (MDH)
Subject: FW: correction for H305620

272154

Hi Debbie,

Not sure if Mary Jo gave you the info below.

Francine

Francine LaFayette
Well Management Section
Minnesota Department of Health
625 North Robert Street
P.O. Box 64975
St. Paul, Minnesota 55164-0975
651-201-4592 - Phone
651-201-4599 - Fax
Email Address: francine.lafayette@state.mn.us

From: Sarafolean, Patrick (MDH)
Sent: Tuesday, July 03, 2012 10:14 AM
To: Connolly, Maryjo Jo (MDH)
Cc: Lafayette, Francine (MDH)
Subject: correction for H305620

Hi Mary Jo,

Well Sealing Notification H 305620: There is a unique well number for this well – 272154. Can you please enter it into the database? I have notified Bergerson-Caswell and they will add it to the well sealing record.

Thanks.

Patrick

Patrick T. Sarafolean, Hydrologist
Well Management Section
Minnesota Department of Health
651/201-3962
fax 651/201-3978

MINNESOTA DEPARTMENT OF HEALTH
WELL AND BORING SEALING RECORD
Minnesota Statutes, Chapter 1031

Minnesota Well and Boring Sealing No. Minnesota Unique Well No. or W-series No. (Leave blank if not known)

H 305620

272154

WELL OR BORING LOCATION

Well Name: Ramsell

Township Name: St Paul

Township No.: 28

Range No.: 2A

Section No.: 5

Fraction (sm. → lg.): N. 1/2 S. 1/2

Date Sealed: 7-2-12

Date Well or Boring Constructed: _____

GPS LOCATION: Latitude _____ degrees _____ minutes _____ seconds
Longitude _____ degrees _____ minutes _____ seconds

Depth Before Sealing: 220' ft

Original Depth: 220' ft


Numerical Street Address or Fire Number and City of Well or Boring Location: 50 Fillmore St. St. Paul 55102

AQUIFER(S) Single Aquifer Multi-aquifer

STATIC WATER LEVEL Measured Estimated Date Measured: 7-2-12

Show exact location of well or boring on section grid with "X"

Sketch map of well or boring location, showing proper lines, roads, and buildings



WELL/BORING Water-Supply Well Monit. Well

6.5 ft. below above land surface

CASING TYPE(S) Steel Plastic Tile Other

WELLHEAD COMPLETION

Outsides: Well House At Grade Buried
 Pitless Adapter/Unit Well Pit
 Well Pit Other LOCATED THRU EXCAVATION
Inside: Basement Offset Well Pit Buried Other
EXTENDED CASING TO STOP FLOW

PROPERTY OWNER'S NAME/COMPANY NAME

Washington/Ramsell Associates LLC
90. S. 7th St, Ste 4300
Minneapolis, MN 55402

CASING(S)

Diameter: 10 in. from 6 to 93 ft. Set in oversize hole? Yes No Annular space initially grouted? Yes No Unknown

WELL OWNER'S NAME/COMPANY NAME

Sum & Co

SCREEN/OPEN HOLE

Screen from: _____ to _____ ft. Open Hole from: 93' to 220' ft

OBSTRUCTIONS

Rods/Drop Pipe Check Valve(s) Debris Fill No Obstruction
Type of Obstructions (Describe): Brick & Misc Debris
Obstructions removed? Yes No Describe: Drill & Bail out

GEOLOGICAL MATERIAL

Color: _____ Hardness or Formation: _____ From: _____ To: _____

PUMP

Type: _____ Removed Not Present Other

If not known, indicate estimated formation log from nearby well or boring.

Color	Hardness or Formation	From	To
<u>DRIFT</u>		<u>0</u>	<u>92</u>
<u>PRairie du CHIEN FORMATION</u>		<u>92</u>	<u>201</u>
<u>JORDAN S.S.</u>		<u>201</u>	<u>220</u>

METHOD USED TO SEAL ANNULAR SPACE BETWEEN 2 CASINGS, OR CASING AND BORE HOLE:

No Annular Space Exists Annular Space Grouted with Tremie Pipe Casing Perforation/Removal
10 in. from 93' to Surface ft. Perforated Removed
Type of Perforator: Hydraulic

GROUTING MATERIAL(S)

(One bag of cement = 94 lbs., one bag of bentonite = 50 lbs.)
Grouting Material: Next Cement from 220 to Surface 10 yards _____ bags
Red Rock from 220 to 93 ft. 1/2 yards _____ bags

REMARKS, SOURCE OF DATA, DIFFICULTIES IN SEALING

THIS WELL WAS LOCATED BY EXCAVATING/SEARCHING FOR IT. THE WELL WAS FLOWING UNTIL THE CASING WAS EXTENDED 8' ABOVE GRADE. IT WAS THEN CLEANED OUT BY BAILING/AIR LIFT PRIOR TO SEALING (BRICKS, DEMO DEBRIS & SAND STONE). THIS WELL WAS GAMMA LOGGED BY MGS 6-27-12

Other unsealed and unused well or boring on property? Yes No How many? _____

LICENSED OR REGISTERED CONTRACTOR CERTIFICATION
This well or boring was sealed in accordance with Minnesota Rules, Chapter 4725 The information contained in this report is true to the best of my knowledge.

Bergerson - Casswell License No. 1767

Eugene Ducroix Certified Representative Signature Date: 7-2-12

Job #: 29990T

MINN. DEPT. OF HEALTH COPY H 305620

Grundtner, Debbie (MDH)

From: Lafayette, Francine (MDH)
Sent: Monday, February 25, 2013 5:47 AM
To: Grundtner, Debbie (MDH)
Subject: FW: Incomplete Well Sealing Record for well 272154
Attachments: 00272154.pdf

Debbie,

FYI.

Francine

Francine LaFayette
 Well Management Section
 Minnesota Department of Health
 625 North Robert Street
 P.O. Box 64975
 St. Paul, Minnesota 55164-0975
 651-201-4592 - Phone
 651-201-4599 - Fax
 Email Address: francine.lafayette@state.mn.us

From: Sarafolean, Patrick (MDH)
Sent: Sunday, February 24, 2013 11:53 PM
To: Tim Berquam (tim@bergersoncaswell.com)
Cc: Lafayette, Francine (MDH); Thompson, Ronald (MDH)
Subject: Incomplete Well Sealing Record for well 272154

Tim,

Please review the attached well sealing record, make the necessary corrections and then send in the corrected copy to the MDH Well Management Section.

Specifically – Well Depth Before Sealing (220?)

Static water level (Artesian – 8 feet above finished grade)

Type of well/boring (Water Supply)

Wellhead Completion (buried)

Site Sketch Map-

Geological Materials Encountered and Intervals –(Gamma Log results from MGS - 0-46'/91' glacial drift, 46'/91'-201' limestone, 201'-218' sandstone)

Pump –(not present)

Type of Perforator – (Hydraulic)

Remarks – (We worked with Patrick Sarafolean with the Minnesota Department of Health. He located the area where well was buried with a magnetometer. We excavated through demolition debris and muck for 1 ½ days before uncovering the top of a 10-inch diameter well, 8 feet beneath the surface. The casing was bent on top and was filled with rocks and pieces of bricks.)

Other Unsealed Well or Boring on Property? -

Thanks.

Patrick

Patrick Sarafolean, Hydrologist
Well Management Section
Minnesota Department of Health

272154

Grundtner, Debbie (MDH)

From: Lafayette, Francine (MDH)
Sent: Tuesday, February 26, 2013 5:46 AM
To: Grundtner, Debbie (MDH)
Subject: FW: Scanned Document from Copy Center
Attachments: 4875_001.pdf

272154

Debbie,

Please see email below from Pat.

Thanks, Francine

Francine LaFayette
Well Management Section
Minnesota Department of Health
625 North Robert Street
P.O. Box 64975
St. Paul, Minnesota 55164-0975
651-201-4592 - Phone
651-201-4599 - Fax
Email Address: francine.lafayette@state.mn.us

From: Sarafolean, Patrick (MDH)
Sent: Monday, February 25, 2013 2:48 PM
To: Lafayette, Francine (MDH)
Subject: FW: Scanned Document from Copy Center

Hi Francine,

Can you have the attached, completed well and boring sealing record scanned into our datasystem?

Thanks.

Patrick

From: BERGERSON-CASWELL INC. [mailto:copy_center@bergersoncaswell.com]
Sent: Monday, February 25, 2013 1:35 PM
To: Tim Berquam
Subject: Scanned Document from Copy Center



MINNESOTA DEPARTMENT OF HEALTH
Well Management Section

625 North Robert Street, P.O. Box 64975, St. Paul, Minnesota 55164-0975

Communication Memorandum

Check Document Type:

- Disclosure
- Water Well Maintenance Permit
- Monitoring Well Maintenance Permit
- Well Record/Sealing Record
- Other _____

272117, 272154

Identification Number

Date July 12, 2012		MDH Staff Mary Johnson	
Communication Type: <input type="checkbox"/> Phone Call (Incoming/Return)		<input type="checkbox"/> Visit (Walk-in)	
<input type="checkbox"/> Phone Call (Outgoing)		<input type="checkbox"/> Visit (On-site)	
		<input type="checkbox"/> Other _____	
Name of Person Contacted			
Address			
City	State	Zip Code	Phone
Copy of Well Disclosure Certificate Sent? <input type="checkbox"/> Yes <input type="checkbox"/> No Date Sent _____			
<p>The well located at 50 Fillmore Street in St. Paul was given two unique numbers, Minnesota Unique Well Numbers 272117 and 272154, in error. The decision was made to keep Minnesota Unique Well Number 272154. The documentation has been made in CWI by Bruce Bloomgren 7-12-2012.</p>			
Document duplicate unique number in Wells database.			



DATABASE REPORT

Project Property: *West Side Flats
100 Fillmore Ave W
St. Paul MN 55107*

Project No:

Report Type: *Database Report*

Order No: *20160920023*

Requested by: *American Engineering Testing, Inc.*

Date Completed: *September 21, 2016*

**Environmental Risk
Information Services**
A division of Glacier Media Inc.
P: 1.866.517.5204
E: info@erisinfo.com

www.erisinfo.com

Table of Contents

Table of Contents.....	2
Executive Summary.....	3
Executive Summary: Report Summary.....	4
Executive Summary: Site Report Summary - Project Property.....	7
Executive Summary: Site Report Summary - Surrounding Properties.....	8
Executive Summary: Summary by Data Source.....	47
Map.....	90
Aerial.....	93
Detail Report.....	94
Unplottable Summary.....	861
Unplottable Report.....	866
Appendix: Database Descriptions.....	927
Definitions.....	935

Notice: IMPORTANT LIMITATIONS and YOUR LIABILITY

Reliance on information in Report: This report DOES NOT replace a full Phase I Environmental Site Assessment but is solely intended to be used as database review of environmental records.

License for use of information in Report: No page of this report can be used without this cover page, this notice and the project property identifier. The information in Report(s) may not be modified or re-sold.

Your Liability for misuse: Using this Service and/or its reports in a manner contrary to this Notice or your agreement will be in breach of copyright and contract and ERIS may obtain damages for such mis-use, including damages caused to third parties, and gives ERIS the right to terminate your account, rescind your license to any previous reports and to bar you from future use of the Service.

No warranty of Accuracy or Liability for ERIS: The information contained in this report has been produced by ERIS Information Inc. ("ERIS") using various sources of information, including information provided by Federal and State government departments. The report applies only to the address and up to the date specified on the cover of this report, and any alterations or deviation from this description will require a new report. This report and the data contained herein does not purport to be and does not constitute a guarantee of the accuracy of the information contained herein and does not constitute a legal opinion nor medical advice. Although ERIS has endeavored to present you with information that is accurate, ERIS disclaims, any and all liability for any errors, omissions, or inaccuracies in such information and data, whether attributable to inadvertence, negligence or otherwise, and for any consequences arising therefrom. Liability on the part of ERIS is limited to the monetary value paid for this report.

Trademark and Copyright: You may not use the ERIS trademarks or attribute any work to ERIS other than as outlined above. This Service and Report(s) are protected by copyright owned by ERIS Information Inc. Copyright in data used in the Service or Report(s) (the "Data") is owned by ERIS or its licensors. The Service, Report(s) and Data may not be copied or reproduced in whole or in any substantial part without prior written consent of ERIS.

Executive Summary

Property Information:

Project Property: *West Side Flats
100 Fillmore Ave W St. Paul MN 55107*

Project No:

Coordinates:

Latitude: *44.939233*
Longitude: *-93.085935*
UTM Northing: *4,976,203.59*
UTM Easting: *493,219.86*
UTM Zone: *UTM Zone 15T*

Elevation: *709 FT*

Order Information:

Order No: *20160920023*
Date Requested: *September 20, 2016*
Requested by: *American Engineering Testing, Inc.*
Report Type: *Database Report*

Historicals/Products:

Executive Summary: Report Summary

Database	Searched	Search Radius	Project Property	Within 0.12mi	.125mi to 0.25mi	0.25mi to 0.50mi	0.50mi to 1.00mi	Total
Standard Environmental Records								
Federal								
NPL	Y	1	0	0	0	0	0	0
PROPOSED NPL	Y	1	0	0	0	0	0	0
DELETED NPL	Y	.5	0	0	0	0	-	0
SEMS	Y	.5	0	0	0	0	-	0
SEMS ARCHIVE	Y	.5	0	1	1	2	-	4
CERCLIS	Y	.5	0	1	1	1	-	3
CERCLIS NFRAP	Y	.5	0	1	1	1	-	3
CERCLIS LIENS	Y	PO	0	-	-	-	-	0
RCRA CORRACTS	Y	1	0	1	0	0	1	2
RCRA TSD	Y	.5	0	0	0	2	-	2
RCRA LQG	Y	.25	0	0	0	-	-	0
RCRA SQG	Y	.25	0	0	2	-	-	2
RCRA CESQG	Y	.25	0	12	8	-	-	20
RCRA NON GEN	Y	.25	0	13	8	-	-	21
FED ENG	Y	.5	0	0	0	0	-	0
FED INST	Y	.5	0	0	0	0	-	0
ERNS 1982 TO 1986	Y	PO	0	-	-	-	-	0
ERNS 1987 TO 1989	Y	PO	0	-	-	-	-	0
ERNS	Y	PO	0	-	-	-	-	0
FED BROWNFIELDS	Y	.5	0	0	0	6	-	6
FEMA UST	Y	.25	0	0	0	-	-	0
State								
PLP	Y	1	0	2	0	0	1	3
WIMN	Y	.5	0	58	29	179	-	266
SHWS	Y	.5	0	3	0	0	-	3
SWF/LF	Y	.5	0	3	0	2	-	5
LCP	Y	.5	0	0	0	0	-	0
UNPERMITTED LF	Y	.5	0	0	0	1	-	1

Database	Searched	Search Radius	Project Property	Within 0.12mi	.125mi to 0.25mi	0.25mi to 0.50mi	0.50mi to 1.00mi	Total
LUST	Y	.5	0	5	3	9	-	17
DEL LUST	Y	.5	0	0	0	0	-	0
LAST	Y	.5	0	2	1	2	-	5
LEAKSITES	Y	.5	0	6	6	10	-	22
DELISTED LST	Y	.5	0	0	0	0	-	0
UST	Y	.25	0	12	5	-	-	17
AST	Y	.25	0	3	1	-	-	4
TANKS	Y	.25	0	0	1	-	-	1
INST	Y	.5	0	4	2	3	-	9
VIC	Y	.5	1	17	11	28	-	57
BROWNFIELDS	Y	.5	0	2	4	5	-	11

Tribal

INDIAN LUST	Y	.5	0	0	0	0	-	0
INDIAN UST	Y	.25	0	0	0	-	-	0
DELISTED ILST	Y	.5	0	0	0	0	-	0
DELISTED IUST	Y	.25	0	0	0	-	-	0

County

No County standard environmental record sources available for this State.

Additional Environmental Records**Federal**

FINDS/FRS	Y	PO	0	1	-	-	-	1
TRIS	Y	PO	0	-	-	-	-	0
HMIRS	Y	.125	0	0	-	-	-	0
NCDL	Y	PO	0	-	-	-	-	0
ODI	Y	.5	0	0	0	0	-	0
IODI	Y	.5	0	0	0	0	-	0
TSCA	Y	.125	0	0	-	-	-	0
HIST TSCA	Y	.125	0	0	-	-	-	0
FTTS ADMIN	Y	PO	0	-	-	-	-	0
FTTS INSP	Y	PO	0	-	-	-	-	0
PRP	Y	PO	0	-	-	-	-	0
SCRD DRYCLEANER	Y	.5	0	0	0	0	-	0
ICIS	Y	PO	0	-	-	-	-	0
FED DRYCLEANERS	Y	.25	0	0	0	-	-	0
FUDS	Y	1	0	0	0	0	0	0
MLTS	Y	PO	0	-	-	-	-	0
HIST MLTS	Y	PO	0	-	-	-	-	0
MINES	Y	.25	0	0	0	-	-	0

State

Database	Searched	Search Radius	Project Property	Within 0.12mi	.125mi to 0.25mi	0.25mi to 0.50mi	0.50mi to 1.00mi	Total
SPILLS	Y	.125	0	17	-	-	-	17
AG SPILLS	Y	.125	0	0	-	-	-	0
CDL	Y	PO	0	-	-	-	-	0
FEEDLOTS	Y	.5	0	0	0	0	-	0

Tribal *No Tribal additional environmental record sources available for this State.*

County *No County additional environmental record sources available for this State.*

Total: 1 164 84 251 2 502

* PO – Property Only

* 'Property and adjoining properties' database search radii are set at 0.25 miles.

Executive Summary: Site Report Summary - Project Property

<i>Map Key</i>	<i>DB</i>	<i>Company/Site Name</i>	<i>Address</i>	<i>Direction</i>	<i>Distance (mi/ft)</i>	<i>Elev Diff (ft)</i>	<i>Page Number</i>
1	VIC	Fillmore Redevelopment Site	St. Paul MN 16.71	-	0.00 / 0.00	3	94

Executive Summary: Site Report Summary - Surrounding Properties

Map Key	DB	Company/Site Name	Address	Direction	Distance (mi/ft)	Elev Diff (ft)	Page Number
2	SPILLS	DORENA PEREZ	402 S Livingston St. Paul MN	ESE	0.01 / 39.75	6	98
<i>Program Int ID / Spill Closure Date: 173390 - 08/02/1991 00:00:00</i>							
3	FINDS/FRS	METRO ZIP SORT CORP	32 FILLMORE E STE 220 ST. PAUL MN 55107-1817	NNW	0.00 / 21.83	11	98
3	WIMN	Metro Zip Sort Corp	32 Fillmore E Ste 220 (null) St. Paul MN 55107	NNW	0.00 / 21.83	11	99
3	RCRA CESQG	METRO ZIP SORT CORP	32 FILLMORE E STE 220 ST. PAUL MN 551071818	NNW	0.00 / 21.83	11	99
4	LEAKSITES	Former Fox Chemical	149 S Robert St. Paul MN 55107	ENE	0.02 / 128.12	3	100
4	WIMN	Fox Chemical	137-149 S Robert St (null) St. Paul MN 55107	ENE	0.02 / 128.12	3	101
4	WIMN	Former Fox Chemical	149 S Robert (null) St. Paul MN 55107	ENE	0.02 / 128.12	3	102
5	VIC	West Side Flats	West of Livingston and North of Fillmore St. Paul MN 55107	N	0.01 / 49.86	12	102
6	WIMN	Fox Chemical Converter Tech Former	137 to 149 S Robert St (null) St. Paul MN 55107	ENE	0.03 / 159.04	3	111
6	RCRA CESQG	FOX CHEMICAL CONVERTER TECH FORMER	137 TO 149 S ROBERT ST ST. PAUL MN 55107	ENE	0.03 / 159.04	3	112
6	RCRA NON GEN	PUREX IND INC HILEX DIV	149 S ROBERT ST PAUL MN 55107	ENE	0.03 / 159.04	3	113
6	VIC	Fox Chemical	137 - 149 South Robert Street St. Paul MN 55107	ENE	0.03 / 159.04	3	114

Map Key	DB	Company/Site Name	Address	Direction	Distance (mi/ft)	Elev Diff (ft)	Page Number	
7	WIMN	West Side Flats #2	See location description (null) St. Paul MN 55101	N	0.01 / 68.89	11	119	
7	WIMN	Livingston Street (see West Side Flats,	See location description (null) St. Paul MN 55102	N	0.01 / 68.89	11	120	
7	WIMN	West Site Flats	See location description (null) St. Paul MN 55107	N	0.01 / 68.89	11	120	
7	VIC	Livingston Street	Livingston St, from Fairfield to Plato St. Paul MN 55102	N	0.01 / 68.89	11	120	
8	INST	US Bank - St. Paul	Robert Street, Fairfield Avenue, and St. Paul MN	NE	0.03 / 179.18	9	127	
8	VIC	US Bank - St. Paul	Robert Street, Fairfield Avenue, and Livingston Street St. Paul MN 55107	NE	0.03 / 179.18	9	127	
9	LEAKSITES	Mattson Eric	193 S Robert St St. Paul MN 55102	E	0.03 / 152.72	4	135	
9	WIMN	Mattson Eric	193 S Robert St (null) St. Paul MN 55102	E	0.03 / 152.72	4	137	
9	SPILLS	MATTSON ERIC	193 S Robert St. Paul MN	E	0.03 / 152.72	4	137	
			Program Int ID / Spill Closure Date: 169434 - 01/01/1996 00:00:00					
10	WIMN	Mickeys-eric Mattson Property	195 S Robert St (null) St. Paul MN 55107	E	0.03 / 152.44	4	138	
10	UST	Mickeys-eric Mattson Property	195 S Robert St St. Paul MN 55107	E	0.03 / 152.44	4	138	
			Tank Site / Active?: 12906 / No Tank Status Code / MPCA Tank NO / Tank Status: 5 / Removed, 5 / Removed, 5 / Removed, 5 / Removed, 5 / Removed, 5 / Removed					
11	VIC	30 Plato Boulevard E	30 Plato Blvd E St. Paul MN 55107	SSW	0.04 / 220.16	0	147	
12	BROWNFIELDS	30 Plato Boulevard E Property	30 E Plato St. Paul MN 55107	S	0.04 / 229.17	-1	150	
			Tank Site / Active?: 4974 / Yes					

Map Key	DB	Company/Site Name	Address	Direction	Distance (mi/ft)	Elev Diff (ft)	Page Number
12	RCRA NON GEN	NORCRAFT COMPANIES	30 EAST PLATO SAINT PAUL MN 55107	S	0.04 / 229.17	-1	151
12	SPILLS	NORCRAFT CO.	30 E Plato Blvd St. Paul MN 55102	S	0.04 / 229.17	-1	152
Program Int ID / Spill Closure Date: 184129 - 10/22/1997 00:00:00							
13	LUST	Filmore Corner Parking Lot	63 S Robert St St. Paul MN 55107	NNE	0.05 / 251.29	13	153
13	WIMN	Formerly American Hoist &derrick Co	63 S Robert St (null) St. Paul MN 55107	NNE	0.05 / 251.29	13	154
13	RCRA CORRACTS	AMERICAN HOIST & DERRICK CO	63 S ROBERT ST ST PAUL MN 55107	NNE	0.05 / 251.29	13	154
13	RCRA NON GEN	AMERICAN HOIST & DERRICK CO	63 S ROBERT ST ST PAUL MN 55107	NNE	0.05 / 251.29	13	157
13	SPILLS	AMHOIST	63 S Robert St (mw 11 Area) St. Paul MN	NNE	0.05 / 251.29	13	159
Program Int ID / Spill Closure Date: 170008 - 01/01/1996 00:00:00							
13	SPILLS	AMHOIST	63 S Robert St (mw 3 Area E Of Pa St. Paul MN	NNE	0.05 / 251.29	13	160
Program Int ID / Spill Closure Date: 170007 - 01/01/1996 00:00:00							
13	SHWS	American Hoist & Derrick Company	63 S Robert St St. Paul MN 55107	NNE	0.05 / 251.29	13	161
13	UST	Formerly American Hoist &derrick Co	63 S Robert St St. Paul MN 55107	NNE	0.05 / 251.29	13	166
Tank Site / Active?: 3906 / Yes Tank Status Code / Mpc Tank NO / Tank Status: 3 / Active, 5 / Removed, 5 / Removed, 3 / Active, 5 / Removed, 5 / Removed, 5 / Removed, 3 / Active, 5 / Removed, 5 / Removed, 5 / Removed, 6 / Closed In-Place, 4 / Temporarily Closed							
14	RCRA CESQG	MINNESOTA STATE BANK BLDG	200 S ROBERT ST ST PAUL MN 55107	E	0.03 / 172.92	3	185
15	WIMN	Amdura	68 S Robert St (null) St. Paul MN 55107	NE	0.05 / 252.19	13	186
15	PLP	AMDURA	68 South Robert Street St. Paul MN 55107	NE	0.05 / 252.19	13	186

Map Key	DB	Company/Site Name	Address	Direction	Distance (mi/ft)	Elev Diff (ft)	Page Number
15	SHWS	AMDURA	68 South Robert Street St. Paul MN 55107	NE	0.05 / 252.19	13	191
16	WIMN	Drake Chiropractic PA	60 Plato Blvd E (null) St. Paul MN 55107	SE	0.02 / 107.19	-2	195
16	RCRA NON GEN	DRAKE CHIROPRACTIC PA	60 PLATO BLVD E ST. PAUL MN 55107	SE	0.02 / 107.19	-2	195
17	RCRA CESQG	SIR SPEEDY PRINTING CENTER 6417	220 S ROBERT ST 107 ST PAUL MN 55107	E	0.04 / 194.35	2	197
18	BROWNFIELDS	Fillmore Redevelopment Site	Fillmore, Fairfield & Livingston Av 137-201 S Robert St St. Paul MN 55107 Tank Site / Active?: 4887 / Yes	E	0.04 / 218.24	2	198
18	WIMN	Fillmore Redevelopment Site	Fillmore, Fairfield & Livingston Av 137-201 S Robert St St. Paul MN 55107	E	0.04 / 218.24	2	198
19	WIMN	Genoa a QoL Healthcare Co LLC - Wabasha St	144 Wabasha St S (null) St. Paul MN 55107	WSW	0.08 / 402.43	2	199
20	WIMN	MCES Riverview Siphon Reconstruction	See location description (null) St. Paul MN 55107	SW	0.08 / 410.67	2	199
21	WIMN	International Multifoods/saint Paul A	243 S Robert St (null) St. Paul MN 55107	E	0.05 / 274.31	3	199
21	UST	International Multifoods/saint Paul A	243 S Robert St St. Paul MN 55107 Tank Site / Active?: 3720 / Yes Tank Status Code / MPCA Tank NO / Tank Status: 3 / Active, 3 / Active	E	0.05 / 274.31	3	199
22	WIMN	Guild Inc - St Paul Area	130 Wabasha Ave Ste 100 (null) St. Paul MN 55102	WSW	0.07 / 393.83	5	203
22	RCRA CESQG	GUILD INC - ST PAUL AREA	130 WABASHA AVE STE 100 ST. PAUL MN 55102	WSW	0.07 / 393.83	5	203
23	WIMN	RRB Associates	155 Wabasha St S (null) St. Paul MN 55107	WSW	0.08 / 416.29	2	204

Map Key	DB	Company/Site Name	Address	Direction	Distance (mi/ft)	Elev Diff (ft)	Page Number
23	WIMN	Midtling Oral & Maxillofacial Surgery	155 Wabasha St S Ste 111 (null) St. Paul MN 55107	WSW	0.08 / 416.29	2	204
23	RCRA CESQG	MIDLING ORAL & MAXILLOFACIAL SURGERY	155 WABASHA ST S STE 111 ST. PAUL MN 551071823	WSW	0.08 / 416.29	2	205
24	WIMN	Paulco Clean Up	43 Water St E (null) St. Paul MN 55107	WNW	0.05 / 243.99	3	206
24	RCRA NON GEN	PAULCO CLEAN UP	43 WATER ST E ST. PAUL MN 551071807	WNW	0.05 / 243.99	3	206
25	VIC	RRB Associates	155 South Wabasha St. Paul MN 55107	SW	0.08 / 430.83	2	208
26	WIMN	Lowertown Printing	122 Wabasha St S Ste 230 (null) St. Paul MN 55107	WSW	0.08 / 396.65	3	214
26	WIMN	Old Science Renovation	122 Wabasha St S Ste 320 (null) St. Paul MN 55107	WSW	0.08 / 396.65	3	214
26	WIMN	Wabasha Business Center Norris	122 Wabasha St S (null) St. Paul MN 55107	WSW	0.08 / 396.65	3	214
26	WIMN	Wabasha Business Center	114 - 122 Wabasha St S (null) St. Paul MN 55107	WSW	0.08 / 396.65	3	215
26	RCRA NON GEN	OLD SCIENCE RENOVATION-	122 WABASHA ST S STE 320 ST. PAUL MN 551071898	WSW	0.08 / 396.65	3	215
26	RCRA NON GEN	WABASHA BUSINESS CENTER NORRIS	122 WABASHA ST S ST. PAUL MN 551071896	WSW	0.08 / 396.65	3	216
27	WIMN	WJ Haas Manufacturing Co	160 S Wabasha St (null) St. Paul MN 55107	SW	0.08 / 419.02	3	217
27	RCRA NON GEN	HAAS WJ MFG CO	160 S WABASHA ST ST PAUL MN 55107	SW	0.08 / 419.02	3	218

Map Key	DB	Company/Site Name	Address	Direction	Distance (mi/ft)	Elev Diff (ft)	Page Number
28	LEAKSITES	American Red Cross	100 S Robert St St. Paul MN 55107	NNE	0.07 / 392.04	16	219
28	WIMN	American Red Cross	100 S Robert St (null) St. Paul MN 55107	NNE	0.07 / 392.04	16	220
28	WIMN	American Red Cross Blood Services	100 Robert St S (null) St. Paul MN 55107	NNE	0.07 / 392.04	16	221
28	RCRA CESQG	AMERICAN RED CROSS BLOOD SERVICES	100 ROBERT ST S ST. PAUL MN 551071489	NNE	0.07 / 392.04	16	221
28	SPILLS	RED CROSS	100 S Robert St St. Paul MN 55107 <i>Program Int ID / Spill Closure Date:</i> 170516 - 01/01/1996 00:00:00	NNE	0.07 / 392.04	16	222
28	UST	American Red Cross	100 S Robert St St. Paul MN 55107 <i>Tank Site / Active?:</i> 3577 / No <i>Tank Status Code / MPCA Tank NO / Tank Status:</i> 5 / Removed	NNE	0.07 / 392.04	16	223
29	RCRA NON GEN	LOWERTOWN PRINTING	122 S WABASHA ST SUITE 230 ST PAUL MN 55107	W	0.08 / 399.59	4	225
30	SPILLS	URBAN	Robert St And Fillmore St. Paul MN 55102 <i>Program Int ID / Spill Closure Date:</i> 187360 - 05/07/1999 00:00:00	NNE	0.07 / 383.67	17	226
30	SPILLS	ROADWAY	Fillmore St & Robert St St. Paul MN <i>Program Int ID / Spill Closure Date:</i> 181246 - 05/31/1996 00:00:00	NNE	0.07 / 383.67	17	227
31	WIMN	43 East Water Street Site	43 E Water St (null) St. Paul MN 55107	NW	0.05 / 242.08	4	228
31	SEMS ARCHIVE	TECHNICAL SEALANTS	43 WATER STREET ST. PAUL MN 55107	NW	0.05 / 242.08	4	229
32	AST	Carl Bolander & Sons Co	224 Starkey St St. Paul MN 55107 <i>Tank Site / Active?:</i> 3498 / No <i>Tank Status Code / MPCA Tank NO / Tank Status:</i> 3 / Active, 3 / Active, 3 / Active, 3 / Active, 3 / Active, 3 / Active, 3 / Active	S	0.06 / 319.24	1	229
32	WIMN	Carl Bolander & Sons Co	224 Starkey St (null) St. Paul MN 55107	S	0.06 / 319.24	1	242

Map Key	DB	Company/Site Name	Address	Direction	Distance (mi/ft)	Elev Diff (ft)	Page Number
32	UST	Carl Bolander & Sons Co	224 Starkey St St. Paul MN 55107	S	0.06 / 319.24	1	242
			<i>Tank Site / Active?: 3498 / No</i> <i>Tank Status Code / MPCA Tank NO / Tank Status: 5 / Removed</i>				
33	LUST	Great River Boat Works	84 W Water St St. Paul MN 55101	WNW	0.05 / 254.31	9	245
33	WIMN	Great River Boat Works	84 W Water St (null) St. Paul MN 55101	WNW	0.05 / 254.31	9	246
34	INST	Wabasha Business Center	114-122 Wabasha Street South St. Paul MN	W	0.08 / 406.61	6	247
34	VIC	Wabasha Business Center	114-122 Wabasha Street South St. Paul MN 55107	W	0.08 / 406.61	6	247
35	SPILLS	BELANDER & SONS	234 Starkey St. Paul MN	S	0.07 / 345.17	1	253
			<i>Program Int ID / Spill Closure Date: 177397 - 05/11/1994 00:00:00</i>				
36	WIMN	Plato Boulevard	xxx Plato Boulevard (null) St. Paul MN 55107	SW	0.10 / 510.31	0	254
36	VIC	Plato Boulevard	xxxx Plato Boulevard St. Paul MN 55107	SW	0.10 / 510.31	0	254
37	LAST	Unocal	40 E Water St St. Paul MN 55107	WNW	0.05 / 288.22	12	260
			<i>Tank Site / Active?: 3232 / No</i> <i>Leaksite Type Desc / Complete Site Closure Dt: Leak Site - 02/15/1996 00:00:00</i>				
37	WIMN	Unocal Dewater	40 E Water St (null) St. Paul MN 55107	WNW	0.05 / 288.22	12	262
37	RCRA NON GEN	UNION OIL CO OF CALIFORNIA CHEM DIV	40 E WATER ST ST PAUL MN 55107	WNW	0.05 / 288.22	12	263
37	UST	Formerly Unocal	40 E Water St St. Paul MN 55107	WNW	0.05 / 288.22	12	264
			<i>Tank Site / Active?: 18428 / No</i> <i>Tank Status Code / MPCA Tank NO / Tank Status: 5 / Removed</i>				
37	VIC	Unocal, City	40 E Water Street St. Paul MN 55107	WNW	0.05 / 288.22	12	266

Map Key	DB	Company/Site Name	Address	Direction	Distance (mi/ft)	Elev Diff (ft)	Page Number
37	VIC	Unocal Dewater	40 E Water Street St. Paul MN 55107	WNW	0.05 / 288.22	12	269
37	VIC	Unocal	40 E Water Street St. Paul MN 55107	WNW	0.05 / 288.22	12	272
38	WIMN	St. Paul Smelting & Refining Co	243 Starkey St (null) St. Paul MN 55107	S	0.07 / 374.10	1	281
39	INST	Riverview Area West #2	Plato Boulevard & Robert Street St. Paul MN	ESE	0.07 / 387.77	0	282
39	SPILLS	PORT AUTHORITY/ST PAUL CITY OF	Robert St & Plato Blvd St. Paul MN	ESE	0.07 / 387.77	0	282
<i>Program Int ID / Spill Closure Date: 169432 - 01/01/1996 00:00:00</i>							
39	VIC	Riverview Area West	Plato Boulevard and Robert Street St. Paul MN 55107	ESE	0.07 / 387.77	0	283
39	VIC	Riverview Area West #2	Plato Boulevard & Robert Street St. Paul MN 55107	ESE	0.07 / 387.77	0	287
40	INST	West Side Flats #2	Wabasha and Fillmore St. Paul MN	W	0.08 / 439.28	2	293
40	VIC	West Side Flats #2	Wabasha and Fillmore St. Paul MN 55101	W	0.08 / 439.28	2	293
41	LUST	City Of Saint Paul Port Authority	SW Corner S Robert St & Plato Blvd St. Paul MN 55102	ESE	0.08 / 402.17	1	304
41	WIMN	Port Authority City Of Saint Paul	SW Corner S Robert St & Plato Blvd (null) St. Paul MN 55102	ESE	0.08 / 402.17	1	305
42	LEAKSITES	Holiday Station 45	184 S Wabasha St. Paul MN 55107	SSW	0.10 / 522.23	5	306
42	WIMN	Holiday Stationstore #45	184 S Wabasha (null) St. Paul MN 55107	SSW	0.10 / 522.23	5	307

Map Key	DB	Company/Site Name	Address	Direction	Distance (mi/ft)	Elev Diff (ft)	Page Number	
42	UST	Holiday Stationstore #45	184 S Wabasha St. Paul MN 55107	SSW	0.10 / 522.23	5	308	
			Tank Site / Active?: 3596 / Yes Tank Status Code / Mpc Tank NO / Tank Status: 5 / Removed, 3 / Active, 5 / Removed, 5 / Removed, 5 / Removed, 5 / Removed, 3 / Active, 3 / Active, 5 / Removed, 3 / Active, 3 / Active					
43	LUST	Proposed US Bank Site	60 Livingston Ave St. Paul MN 551072292	NNW	0.08 / 419.55	9	324	
43	WIMN	Proposed Us Bank Site	60 Livingston Ave (null) St. Paul MN 55107	NNW	0.08 / 419.55	9	326	
43	WIMN	U.S. Bank - West Side Flats	Btwn Robert St. & Livingston Ave 60 Livingston & 100 Fillmore St. Paul MN 55102	NNW	0.08 / 419.55	9	326	
43	RCRA CESQG	US BANK EMPLOYEE HEALTH CENTER	60 LIVINGONSTON AVENUE SAINT PAUL MN 55107	NNW	0.08 / 419.55	9	327	
43	SPILLS	Shaw Lundquist Associates Inc. construction site	60 Livingston Avenue St. Paul MN	NNW	0.08 / 419.55	9	327	
			Program Int ID / Spill Closure Date: 67157965 - 03/22/2016 00:00:00					
44	WIMN	One West Water Street	1 W Water St (null) St. Paul MN 55107	W	0.09 / 490.06	3	328	
44	WIMN	One West Water Street	1 W Water St (null) St. Paul MN 55107	W	0.09 / 490.06	3	329	
44	RCRA CESQG	NALCO PRINTING CO	1 W WATER ST 90 ST PAUL MN 55107	W	0.09 / 490.06	3	329	
44	RCRA NON GEN	ONE WEST WATER STREET	1 W WATER ST ST. PAUL MN 55101	W	0.09 / 490.06	3	330	
44	SPILLS	JIM GARDNER	1 W Water St St. Paul MN 55102	W	0.09 / 490.06	3	331	
			Program Int ID / Spill Closure Date: 188271 - 09/14/1999 00:00:00					
44	UST	One West Water Street	1 W Water St St. Paul MN 55107	W	0.09 / 490.06	3	332	
			Tank Site / Active?: 3463 / No Tank Status Code / Mpc Tank NO / Tank Status: 8 / Abandoned					
45	AST	C & H Chemical Inc	222 Starkey St St. Paul MN 55107	SSE	0.09 / 467.91	1	334	
			Tank Site / Active?: 50713 / Yes Tank Status Code / Mpc Tank NO / Tank Status: 5 / Removed, 5 / Removed, 5 / Removed, 5 / Removed, 5 / Removed, 5 / Removed, 5 / Removed, 5 / Removed					

Map Key	DB	Company/Site Name	Address	Direction	Distance (mi/ft)	Elev Diff (ft)	Page Number	
45	WIMN	Seacole - C & H	222 Starkey St (null) St. Paul MN 55107	SSE	0.09 / 467.91	1	350	
45	RCRA NON GEN	SEACOLE - C & H	222 STARKEY ST ST. PAUL MN 55107	SSE	0.09 / 467.91	1	351	
45	SPILLS	C & H CHEMICAL INC	222 Starkey St St. Paul MN 55107	SSE	0.09 / 467.91	1	352	
			Program Int ID / Spill Closure Date: 177499 - 06/06/1994 00:00:00					
45	SPILLS	C&H CHEMICAL, INC.	222 Starkey St St. Paul MN 55107	SSE	0.09 / 467.91	1	353	
			Program Int ID / Spill Closure Date: 187770 - 07/02/1999 00:00:00					
45	VIC	William Cammack, Jr. Estate	222 Starkey Street St. Paul MN 55107	SSE	0.09 / 467.91	1	354	
45	VIC	Williams Cammack, Jr. Estate #2	222 Starkey Street St. Paul MN 55107	SSE	0.09 / 467.91	1	361	
46	LUST	West Side Flats Or Llewellyn Worldwide	84 Wabasha St S & Fillmore St. Paul MN 55107	W	0.08 / 447.27	8	366	
46	WIMN	West Side Flats Or Llewellyn Worldwide	84 Wabasha St S & Fillmore (null) St. Paul MN 55107	W	0.08 / 447.27	8	368	
47	WIMN	Minnesota State Bank Building	200 Robert St S (null) St. Paul MN 55107	ESE	0.08 / 423.57	2	368	
48	CERCLIS	TECHNICAL SEALANTS	43 WATER STREET ST. PAUL MN 55107	WNW	0.08 / 413.68	13	368	
48	CERCLIS NFRAP	TECHNICAL SEALANTS	43 WATER STREET ST. PAUL MN 55107	WNW	0.08 / 413.68	13	369	
48	WIMN	Technical Sealants	43 Water St (null) St. Paul MN 55107	WNW	0.08 / 413.68	13	370	
48	PLP	43 EAST WATER STREET SITE	St. Paul MN	WNW	0.08 / 413.68	13	370	

Map Key	DB	Company/Site Name	Address	Direction	Distance (mi/ft)	Elev Diff (ft)	Page Number	
48	SHWS	43 EAST WATER STREET SITE	St. Paul MN	WNW	0.08 / 413.68	13	373	
48	VIC	Technical Sealants	43 Water Street St. Paul MN 55107	WNW	0.08 / 413.68	13	375	
49	WIMN	West Side Flats	84 Wabasha Street South (null) St. Paul MN 55107	W	0.09 / 458.12	9	378	
49	WIMN	West Side Flats	84 Wabasha Ave S (null) St. Paul MN 55107	W	0.09 / 458.12	9	379	
50	WIMN	Riverview Area West	See location description (null) St. Paul MN 55107	ESE	0.08 / 410.82	0	379	
51	WIMN	Llewellyn Publishing	84 S Wabasha St (null) St. Paul MN 55107	WNW	0.09 / 474.87	11	379	
51	UST	Llewellyn Publishing	84 S Wabasha St St. Paul MN 55107	WNW	0.09 / 474.87	11	379	
			<i>Tank Site / Active?: 14218 / No</i>					
			<i>Tank Status Code / MPCA Tank NO / Tank Status: 5 / Removed, 5 / Removed, 5 / Removed</i>					
52	RCRA NON GEN	LAN-O-SHEEN INC	ONE W WATER ST ST PAUL MN 55107	WNW	0.09 / 474.39	11	385	
53	WIMN	US Bank - St Paul	See location description (null) St. Paul MN 55107	N	0.10 / 507.25	18	386	
54	LEAKSITES	Carl Bolander & Sons Co	251 Starkey St St. Paul MN 55107	S	0.10 / 554.39	1	386	
54	WIMN	SKB Environmental Inc	251 Starkey St (null) St. Paul MN 55107	S	0.10 / 554.39	1	388	
54	WIMN	Carl Bolander & Sons Co	251 Starkey St (null) St. Paul MN 55107	S	0.10 / 554.39	1	388	
54	RCRA CESQG	CARL BOLANDER & SONS CO	251 STARKEY ST ST. PAUL MN 55107	S	0.10 / 554.39	1	388	

Map Key	DB	Company/Site Name	Address	Direction	Distance (mi/ft)	Elev Diff (ft)	Page Number
54	SPILLS	Lightning Disposal at SKB Environmental	251 Starkey Ave St. Paul MN 55107	S	0.10 / 554.39	1	389
<i>Program Int ID / Spill Closure Date:</i> 301208 - 10/06/2004 00:00:00							
54	SPILLS	CARL BOLANDER & SONS	251 Starkey St St. Paul MN 55107	S	0.10 / 554.39	1	390
<i>Program Int ID / Spill Closure Date:</i> 176635 - 09/28/1993 00:00:00							
54	SWF/LF	SKB Environmental Inc	251 Starkey St St. Paul MN 55107	S	0.10 / 554.39	1	391
54	SWF/LF	SKB Environmental Inc - Tear off shingles	251 Starkey St St. Paul MN 55107	S	0.10 / 554.39	1	392
54	UST	Carl Bolander & Sons Co Construction	251 Starkey St St. Paul MN 55107	S	0.10 / 554.39	1	393
<i>Tank Site / Active?:</i> 3464 / Yes <i>Tank Status Code / MPCA Tank NO / Tank Status:</i> 10 / Out of Service, 3 / Active, 5 / Removed, 3 / Active							
55	WIMN	Group Health Inc	205 Wabasha St S (null) St. Paul MN 55107	SSW	0.12 / 640.49	8	402
55	WIMN	HealthPartners St Paul	205 Wabasha St S (null) St. Paul MN 55107	SSW	0.12 / 640.49	8	402
55	RCRA CESQG	HEALTHPARTNERS ST PAUL	205 WABASHA ST S ST. PAUL MN 55107	SSW	0.12 / 640.49	8	402
55	UST	Group Health Inc	205 Wabasha St S St. Paul MN 55107	SSW	0.12 / 640.49	8	404
<i>Tank Site / Active?:</i> 3522 / No <i>Tank Status Code / MPCA Tank NO / Tank Status:</i> 5 / Removed							
56	AST	Weinhagen Tire Co	206 Wabasha St S St. Paul MN 55107	SSW	0.12 / 643.02	9	406
<i>Tank Site / Active?:</i> 3656 / Yes <i>Tank Status Code / MPCA Tank NO / Tank Status:</i> 3 / Active, 3 / Active, 3 / Active							
56	LAST	Weinhagen Tire Co	206 Wabasha St S St. Paul MN 55107	SSW	0.12 / 643.02	9	412
<i>Tank Site / Active?:</i> 14022 / No <i>Leak Site Type Desc / Complete Site Closure Dt:</i> Leak Site - 05/16/2001 00:00:00							
56	WIMN	Weinhagen Tire Co	206 Wabasha St S (null) St. Paul MN 55107	SSW	0.12 / 643.02	9	414
56	WIMN	Weinhagen Tire Co	206 Wabasha St S (null) St. Paul MN 55107	SSW	0.12 / 643.02	9	414
56	RCRA CESQG	WEINHAGEN TIRE CO	206 WABASHA ST S ST. PAUL MN 55107	SSW	0.12 / 643.02	9	414

Map Key	DB	Company/Site Name	Address	Direction	Distance (mi/ft)	Elev Diff (ft)	Page Number
56	SPILLS	WEINHAGEN TIRE	206 South Wabasha St. Paul MN	SSW	0.12 / 643.02	9	415
<i>Program Int ID / Spill Closure Date: 175155 - 01/01/1996 00:00:00</i>							
56	UST	Weinhagen Tire Co	206 Wabasha St S St. Paul MN 55107	SSW	0.12 / 643.02	9	416
<i>Tank Site / Active?: 3656 / Yes</i>							
<i>Tank Status Code / Mpc Tank NO / Tank Status: 5 / Removed</i>							
57	WIMN	US Bank Employee Health Center	60 S Livingston St (null) St. Paul MN 55107	NNW	0.11 / 559.93	7	419
57	WIMN	US Bank Office Complex	60 S Livingston St (null) St. Paul MN 55107	NNW	0.11 / 559.93	7	419
58	LEAKSITES	Am Hoist	63 Robert St S St. Paul MN 55107	N	0.11 / 565.25	27	419
58	WIMN	American Hoist & Derrick Co	63 Robert St S (null) St. Paul MN 55107	N	0.11 / 565.25	27	421
58	WIMN	High Density Bailing Plant	63 Robert St S (null) St. Paul MN 55107	N	0.11 / 565.25	27	421
58	SWF/LF	High Density Bailing Plant	63 Robert St S St. Paul MN 551071405	N	0.11 / 565.25	27	421
59	WIMN	Norcraft Companies	30 E Plato (null) St. Paul MN 55107	SW	0.14 / 750.79	0	422
60	WIMN	Holiday Station 45	200 S Wabasha (null) St. Paul MN 55107	S	0.14 / 717.00	9	423
60	RCRA CESQG	HOLIDAY STATION 45	200 S WABASHA ST. PAUL MN 55107	S	0.14 / 717.00	9	423
61	WIMN	Dana Marine Service	100 Yacht Club Rd W (null) St. Paul MN 55107	WNW	0.14 / 724.58	17	424
61	RCRA NON GEN	DANA MARINE SERVICE	100 YACHT CLUB RD W ST. PAUL MN 551072017	WNW	0.14 / 724.58	17	424

Map Key	DB	Company/Site Name	Address	Direction	Distance (mi/ft)	Elev Diff (ft)	Page Number
62	INST	Rexam Beverage Can	139 Eva Street St. Paul MN	ENE	0.17 / 871.57	4	425
62	LEAKSITES	American National Can Co	139 Eva St St. Paul MN 55107	ENE	0.17 / 871.57	4	425
62	LEAKSITES	American National Can Corp	139 Eva St St. Paul MN 55107	ENE	0.17 / 871.57	4	427
62	WIMN	Rexam Beverage Can Co - St Paul	139 Eva St (null) St. Paul MN 55107	ENE	0.17 / 871.57	4	428
62	RCRA SQG	REXAM BEVERAGE CAN COMPANY	139 EVA ST ST. PAUL MN 55107	ENE	0.17 / 871.57	4	429
62	UST	National Can Corp	139 Eva St St. Paul MN 55107	ENE	0.17 / 871.57	4	435
62	VIC	Rexam Beverage Can	139 Eva Street St. Paul MN 55107	ENE	0.17 / 871.57	4	452
63	WIMN	International Multifoods - St Paul	243 Robert St S (null) St. Paul MN 55107	ESE	0.13 / 700.43	14	463
63	RCRA NON GEN	INTERNATIONAL MULTIFOODS - ST PAUL	243 ROBERT ST S ST. PAUL MN 551071622	ESE	0.13 / 700.43	14	463
64	WIMN	RiverPoint Media Group Inc	150 Eva St (null) St. Paul MN 55107	ENE	0.17 / 883.60	3	464
64	RCRA CESQG	RIVERPOINT MEDIA GROUP INC	150 EVA ST ST. PAUL MN 55107	ENE	0.17 / 883.60	3	464
65	WIMN	Summit Door LLC	130 Eva St (null) St. Paul MN 55107	ENE	0.18 / 934.53	2	466
65	RCRA NON GEN	SUMMIT DOOR INC	130 EVA ST ST. PAUL MN 55107	ENE	0.18 / 934.53	2	466

Tank Site / Active?: 3719 / No
Tank Status Code / MPCA Tank NO / Tank Status: 5 / Removed, 5 / Removed, 5 / Removed, 5 /
Removed, 5 / Removed, 5 / Removed, 5 / Removed, 5 / Removed, 5 / Removed, 5 / Removed, 5 /
Removed, 5 / Removed

Map Key	DB	Company/Site Name	Address	Direction	Distance (mi/ft)	Elev Diff (ft)	Page Number
66	WIMN	Wabasha Channel Stair Reconstruction	Address Unknown (null) St. Paul MN 55102	S	0.18 / 930.40	113	467
67	WIMN	Hydralift Amclyde - Warehouse	170 Eva St (null) St. Paul MN 55107	E	0.17 / 894.26	0	468
68	LEAKSITES	3m Warehouse	42 Water St St. Paul MN 55107	W	0.18 / 939.16	2	468
68	WIMN	3m Warehouse	42 Water St (null) St. Paul MN 55107	W	0.18 / 939.16	2	469
68	WIMN	3M Company Building 75	42 Water St W (null) St. Paul MN 55107	W	0.18 / 939.16	2	470
68	WIMN	3m Bldg #75	42 W Water St (null) St. Paul MN 55101	W	0.18 / 939.16	2	470
68	RCRA NON GEN	3M COMPANY BUILDING 75	42 WATER STREET WEST ST. PAUL MN 55107K?	W	0.18 / 939.16	2	471
68	UST	3m Bldg #75	42 W Water St St. Paul MN 55101	W	0.18 / 939.16	2	472
			Tank Site / Active?: 16312 / Yes Tank Status Code / MPCA Tank NO / Tank Status: 3 / Active, 3 / Active				
69	WIMN	Capital City Welding Supply	51 W Water Street (null) St. Paul MN 55107	W	0.18 / 952.54	4	475
69	VIC	Capital City Welding Supply	51 West Water Street St. Paul MN 55107	W	0.18 / 952.54	4	476
69	VIC	Capital City Welding Supply #2	51 West Water Street St. Paul MN 55107	W	0.18 / 952.54	4	481
70	LEAKSITES	Drake Marble Company	60 Plato Blvd St. Paul MN 551071897	SW	0.21 / 1,095.41	2	486
70	WIMN	Drake Marble Company	60 Plato Blvd (null) St. Paul MN 55107	SW	0.21 / 1,095.41	2	487
70	VIC	Drake Marble	60 Plato Boulevard St. Paul MN 55107	SW	0.21 / 1,095.41	2	488

Map Key	DB	Company/Site Name	Address	Direction	Distance (mi/ft)	Elev Diff (ft)	Page Number
71	SEMS ARCHIVE	NORTHWESTERN SHOT & LEAD	75 PLATO BLVD. ST. PAUL MN 55107	WSW	0.21 / 1,110.57	0	494
72	WIMN	Gross & Edgerton LLC	75 W Plato Blvd (null) St. Paul MN 55107	WSW	0.21 / 1,115.46	0	494
72	RCRA CESQG	GROSS & EDGERTON LLC	75 W PLATO BLVD ST. PAUL MN 55107	WSW	0.21 / 1,115.46	0	494
73	BROWNFIELDS	Gross Given Manufacturing	75 Plato Boulevard St. Paul MN 55107 <i>Tank Site / Active?: 4453 / No</i>	WSW	0.23 / 1,209.78	5	496
73	CERCLIS	NORTHWESTERN SHOT & LEAD	75 PLATO BLVD. ST. PAUL MN 55107	WSW	0.23 / 1,209.78	5	496
73	CERCLIS NFRAP	NORTHWESTERN SHOT & LEAD	75 PLATO BLVD. ST. PAUL MN 55107	WSW	0.23 / 1,209.78	5	497
73	INST	Gross Givens #2	75 Plato Boulevard St. Paul MN	WSW	0.23 / 1,209.78	5	497
73	WIMN	Northwestern Shot & Lead	75 Plato Boulevard (null) St. Paul MN 55107	WSW	0.23 / 1,209.78	5	497
73	VIC	Gross Givens	75 Plato Boulevard St. Paul MN 55107	WSW	0.23 / 1,209.78	5	498
73	VIC	Gross Givens #2	75 Plato Boulevard St. Paul MN 55107	WSW	0.23 / 1,209.78	5	503
74	WIMN	Saint Paul Funeral Home	199 Plato Blvd E (null) St. Paul MN 55107	E	0.20 / 1,064.65	-4	513
75	BROWNFIELDS	Baldinger Bakery	215 Eva St St. Paul MN 551071614 <i>Tank Site / Active?: 4621 / Yes</i>	ESE	0.20 / 1,053.10	-2	514
75	LAST	Former Baldinger Baking Company	215 Eva St St. Paul MN 551071614 <i>Tank Site / Active?: 19522 / No Leaksite Type Desc / Complete Site Closure Dt: Leak Site - 07/29/2014 00:00:00</i>	ESE	0.20 / 1,053.10	-2	514

Map Key	DB	Company/Site Name	Address	Direction	Distance (mi/ft)	Elev Diff (ft)	Page Number
75	LUST	Baldinger Baking Co	215 Eva St St. Paul MN 551071614	ESE	0.20 / 1,053.10	-2	516
75	WIMN	Baldinger Baking Co	215 Eva St (null) St. Paul MN 55107	ESE	0.20 / 1,053.10	-2	517
75	WIMN	Frattalone's Ace Hardware	215 Eva St (null) St. Paul MN 55107	ESE	0.20 / 1,053.10	-2	518
75	RCRA CESQG	BALDINGER BAKING LIMITED PARTNERSHIP	215 EVA ST ST. PAUL MN 55107	ESE	0.20 / 1,053.10	-2	518
75	UST	Baldinger Baking Co	215 Eva St St. Paul MN 551071614	ESE	0.20 / 1,053.10	-2	519
			<i>Tank Site / Active?: 14277 / No</i> <i>Tank Status Code / MPCA Tank NO / Tank Status: 5 / Removed, 5 / Removed, 5 / Removed</i>				
76	WIMN	Minnesota Dept of Agriculture HWC	90 Plato Blvd W (null) St. Paul MN 55107	SW	0.24 / 1,263.80	-1	525
76	RCRA NON GEN	DUPLICATE MINNESOTA DEPT OF AGRICULTURE	90 PLATO BLVD W ST. PAUL MN 551072094	SW	0.24 / 1,263.80	-1	525
76	RCRA NON GEN	MINNESOTA DEPT OF AGRICULTURE HWC	90 PLATO BLVD W ST. PAUL MN 551072094	SW	0.24 / 1,263.80	-1	527
77	BROWNFIELDS	Aero Systems Engineering, Inc.	181 Florida St St. Paul MN 551071289	ESE	0.19 / 1,016.96	0	529
			<i>Tank Site / Active?: 3391 / No</i>				
77	BROWNFIELDS	Aero Systems Engineering	181 Florida St St. Paul MN 55107	ESE	0.19 / 1,016.96	0	529
			<i>Tank Site / Active?: 4704 / No</i>				
77	LUST	Former Filling Station	181 Florida St St. Paul MN 551071289	ESE	0.19 / 1,016.96	0	530
77	WIMN	Aero Systems Engineering, Inc.-Florida Street Oper	181 Florida St (null) St Paul MN 55107	ESE	0.19 / 1,016.96	0	531
77	RCRA CESQG	AERO SYSTEMS ENGINEERING INC	181 FLORIDA ST ST. PAUL MN 55107	ESE	0.19 / 1,016.96	0	531
77	TANKS	Aero Systems Engineering Inc	181 Florida St St. Paul MN 55107	ESE	0.19 / 1,016.96	0	533

Map Key	DB	Company/Site Name	Address	Direction	Distance (mi/ft)	Elev Diff (ft)	Page Number	
			Tank Site / Active?: 122414 / No					
77	VIC	Aero Systems Engineering	181 Florida St St. Paul MN 55107	ESE	0.19 / 1,016.96	0	535	
78	AST	Twin Cities Newspaper Services	220 Fillmore Ave E St. Paul MN 551071418	NE	0.23 / 1,212.95	3	540	
			Tank Site / Active?: 19045 / Yes Tank Status Code / MPCA Tank NO / Tank Status: 3 / Active, 3 / Active					
78	LUST	Twin City Newspaper	220 Fillmore Ave E St. Paul MN 551071418	NE	0.23 / 1,212.95	3	544	
78	WIMN	Twin Cities Newspaper Service	220 Fillmore Ave E (null) St. Paul MN 55107	NE	0.23 / 1,212.95	3	546	
78	RCRA CESQG	TWIN CITIES NEWSPAPER SERVICE	220 FILLMORE AVE E ST. PAUL MN 551071418	NE	0.23 / 1,212.95	3	546	
78	UST	Twin Cities Newspaper Services	220 Fillmore Ave E St. Paul MN 551071418	NE	0.23 / 1,212.95	3	548	
			Tank Site / Active?: 19045 / Yes Tank Status Code / MPCA Tank NO / Tank Status: 5 / Removed, 4 / Temporarily Closed, 5 / Removed, 5 / Removed					
79	WIMN	Walman Optical Co Inc/Soderberg Optical	230 Eva St (null) St. Paul MN 55107	ESE	0.21 / 1,113.11	1	555	
79	RCRA CESQG	WALMAN OPTICAL CO	230 EVA ST ST. PAUL MN 55107	ESE	0.21 / 1,113.11	1	555	
80	WIMN	Raspberry Island	Beneath the Wabasha St Bridge (null) St. Paul MN 55101	NW	0.22 / 1,138.06	0	556	
80	VIC	Raspberry Island	beneath Wabasha Street Bridge St. Paul MN 55101	NW	0.22 / 1,138.06	0	557	
81	WIMN	Harriet Island Lower Marina	See location description (null) St. Paul MN 55102	W	0.22 / 1,169.36	0	562	
81	VIC	Harriet Island	Harriet Island St. Paul MN 55102	W	0.22 / 1,169.36	0	562	
82	RCRA NON GEN	AMERICAN SANITATION SYSTEMS INC	84 W WATER ST PAUL MN 55107	W	0.24 / 1,264.96	4	565	

Map Key	DB	Company/Site Name	Address	Direction	Distance (mi/ft)	Elev Diff (ft)	Page Number
82	VIC	Great River Boatworks	84 West Water Street St. Paul MN 55107	W	0.24 / 1,264.96	4	565
82	VIC	Great River Boatworks #2	84 West Water Street St. Paul MN 55107	W	0.24 / 1,264.96	4	570
83	WIMN	McGraws Furniture Repair	385 Wabasha St S (null) St. Paul MN 55107	S	0.23 / 1,238.00	36	575
83	RCRA NON GEN	MCGRAWS FURNNITURE REPAIR	385 WABASH ST ST PAUL MN 55107	S	0.23 / 1,238.00	36	575
84	WIMN	Turssco Companies Inc	223 E Plato Blvd (null) St. Paul MN 55107	E	0.24 / 1,286.08	-5	577
85	RCRA SQG	TURSSO COMPANIES INC	223 PLATO BLVD E ST. PAUL MN 551071632	E	0.25 / 1,298.02	-6	577
86	WIMN	Sherwin-Williams Store 3233	240 Fillmore Ave E (null) St. Paul MN 55107	NE	0.26 / 1,376.09	1	579
87	WIMN	Great River Marine & Sport Inc	84 Water St W (null) St. Paul MN 55107	W	0.26 / 1,371.70	3	579
88	WIMN	Valspar Paint	106 W Water St Ste 2 (null) St. Paul MN 55107	W	0.26 / 1,383.10	3	580
88	WIMN	Farrel Osman Kirk Warehouse 2	106 W Water St Ste 2 (null) St. Paul MN 55107	W	0.26 / 1,383.10	3	580
88	WIMN	Roby Restoration	106 Water St W Ste 501 (null) St. Paul MN 55107	W	0.26 / 1,383.10	3	580
89	WIMN	MNDOT Aeronautics Building	222 E Plato Blvd (null) St. Paul MN 55107	E	0.26 / 1,348.13	-4	580
90	LEAKSITES	U.s. Postal Service	285 S Eva St St. Paul MN 55107	ESE	0.24 / 1,284.32	-4	581

Map Key	DB	Company/Site Name	Address	Direction	Distance (mi/ft)	Elev Diff (ft)	Page Number	
90	WIMN	U.s. Postal Service	285 S Eva St (null) St. Paul MN 55107	ESE	0.24 / 1,284.32	-4	582	
91	LEAKSITES	Captain Ken's Foods Inc	344 S Robert St St. Paul MN 55107	SE	0.24 / 1,269.01	31	582	
91	WIMN	Captain Ken's Foods Inc	344 S Robert St (null) St. Paul MN 55107	SE	0.24 / 1,269.01	31	584	
91	RCRA CESQG	CAPTAIN KENS FOODS	344 S ROBERT ST ST. PAUL MN 55107	SE	0.24 / 1,269.01	31	584	
91	UST	Captain Ken's Foods Inc	344 S Robert St St. Paul MN 55107	SE	0.24 / 1,269.01	31	585	
			<i>Tank Site / Active?: 18584 / No</i> <i>Tank Status Code / MPCA Tank NO / Tank Status: 5 / Removed, 5 / Removed</i>					
92	WIMN	Bidwell Maintenance	75 Bidwell St (null) St. Paul MN 55107	WSW	0.29 / 1,518.35	4	589	
92	VIC	Bidwell Maintenance	75 Bidwell Street St. Paul MN 55107	WSW	0.29 / 1,518.35	4	590	
93	WIMN	Riverview Business Center	105 - 145 State St (null) St. Paul MN 55107	ENE	0.28 / 1,477.99	-2	594	
93	VIC	Riverview Business Center	105 - 145 State Street St. Paul MN 55107	ENE	0.28 / 1,477.99	-2	594	
94	WIMN	American Drive Axle	145 State St (null) St. Paul MN 55107	ENE	0.28 / 1,487.43	-2	600	
95	RCRA TSD	CENTURY CIRCUITS & ELECTRONICS INC	135 STATE ST ST. PAUL MN 551071602	ENE	0.28 / 1,498.29	-1	601	
96	WIMN	Modernistic Industrial	139 State St (null) St. Paul MN 55107	ENE	0.29 / 1,506.39	-1	602	
97	WIMN	Lake Region Building Maintenance	10 River Park Plaza Ste 800 (null) St. Paul MN 55107	NNE	0.29 / 1,524.79	0	602	

Map Key	DB	Company/Site Name	Address	Direction	Distance (mi/ft)	Elev Diff (ft)	Page Number
98	LEAKSITES	United Parcel Service	150 State St St. Paul MN 55107	ENE	0.28 / 1,495.30	-1	602
98	WIMN	Circuit City	150 State St Ste B (null) St. Paul MN 55107	ENE	0.28 / 1,495.30	-1	604
98	WIMN	Asset Recovery Corp - St Paul	150 State St (null) St. Paul MN 55107	ENE	0.28 / 1,495.30	-1	604
98	RCRA TSD	ASSET RECOVERY CORP - ST PAUL	150 STATE ST ST. PAUL MN 55107	ENE	0.28 / 1,495.30	-1	605
99	WIMN	RTC Inc	180 State St (null) St. Paul MN 55107	E	0.28 / 1,474.12	1	607
100	WIMN	DuBois Thomas E	246 Fillmore Ave (null) St. Paul MN 55107	NE	0.29 / 1,538.80	0	607
101	WIMN	J A P	125 State St (null) St. Paul MN 55107	NE	0.29 / 1,550.61	-1	607
102	WIMN	Public Safety Warehouse	102 Water St W Ste A (null) St. Paul MN 55107	W	0.29 / 1,548.44	2	608
103	WIMN	Custom Tape Co	121 State St (null) St. Paul MN 55107	NE	0.30 / 1,563.68	-1	608
104	WIMN	US Postal Service - St Paul Vehicle Main	314 Eva St (null) St. Paul MN 55107	ESE	0.26 / 1,386.54	-4	608
104	WIMN	United Postal Services-Vmf	314 S Eva St (null) St. Paul MN 55107	ESE	0.26 / 1,386.54	-4	609
104	VIC	United States Postal Service - VMF	314 South Eva Street St. Paul MN 55107	ESE	0.26 / 1,386.54	-4	609
105	WIMN	The Crepeau Co	120 Plato Blvd W (null) St. Paul MN 55107	SW	0.31 / 1,655.41	3	612
106	WIMN	Gloria's Downtown Auto Sales Inc	363 S Robert St (null) St. Paul MN 55107	SE	0.26 / 1,389.79	38	612

Map Key	DB	Company/Site Name	Address	Direction	Distance (mi/ft)	Elev Diff (ft)	Page Number	
107	WIMN	Asset Recovery Corp - 115 State St	115 State St (null) St. Paul MN 55107	NE	0.30 / 1,587.07	1	613	
108	LAST	Former Bulk Facility/Cody LLP Property	291 Eva St St. Paul MN 55107	ESE	0.27 / 1,416.58	0	613	
			<i>Tank Site / Active?: 18399 / No</i>					
			<i>Leaksite Type Desc / Complete Site Closure Dt: Both Leak/PBP Site - 06/08/2011 00:00:00</i>					
108	WIMN	Top All Roofing Inc - St Paul	291 Eva St (null) St. Paul MN 55107	ESE	0.27 / 1,416.58	0	615	
108	WIMN	Rilex Inc	291 Eva St Site B (null) St. Paul MN 55107	ESE	0.27 / 1,416.58	0	615	
108	WIMN	Former Bulk Facility/Cody LLP Property	291 Eva St (null) St. Paul MN 55107	ESE	0.27 / 1,416.58	0	615	
109	WIMN	Danny's Transfer Station	359 S Robert St (null) St. Paul MN 55107	SE	0.27 / 1,422.27	37	615	
109	WIMN	Kelley's Automotive Inc	359 S Robert St (null) St. Paul MN 55107	SE	0.27 / 1,422.27	37	616	
109	SWF/LF	Danny's Transfer Station	359 S Robert St St. Paul MN 55107	SE	0.27 / 1,422.27	37	616	
110	WIMN	State Street Vacant Land	State St (null) St. Paul MN 55107	E	0.29 / 1,544.39	-7	617	
111	LUST	St. Paul Warehouse	85 Water St W St. Paul MN 55107	WSW	0.31 / 1,642.16	1	617	
111	WIMN	Water Street Parks South	85 Water St W (null) St. Paul MN 55107	WSW	0.31 / 1,642.16	1	618	
112	WIMN	Triad Computer Services	115 W Plato Blvd (null) St. Paul MN 55107	WSW	0.33 / 1,738.22	1	619	
113	WIMN	Cash Express Inc	400 S Robert St (null) St. Paul MN 55104	SE	0.28 / 1,501.89	35	619	

Map Key	DB	Company/Site Name	Address	Direction	Distance (mi/ft)	Elev Diff (ft)	Page Number
114	WIMN	Rodriguez Auto Service	411 S Wabasha St (null) St. Paul MN 55107	S	0.31 / 1,614.62	58	619
115	WIMN	Common Bond Living Homes	45 Delos St E Ste D Storage (null) St. Paul MN 55107	SSE	0.30 / 1,596.01	31	620
116	WIMN	Freds Tire	415 Wabasha St S (null) St. Paul MN 55107	S	0.31 / 1,639.95	45	620
117	WIMN	Upper River Services LLC	40 State St (null) St. Paul MN 55107	NE	0.33 / 1,733.63	1	620
118	CERCLIS	PIER FOUNDRY & PATTERN SHOP INC	51 STATE & WATER STS ST. PAUL MN 55107	NE	0.33 / 1,752.03	1	621
118	CERCLIS NFRAP	PIER FOUNDRY & PATTERN SHOP INC	51 STATE & WATER STS ST. PAUL MN 55107	NE	0.33 / 1,752.03	1	621
118	WIMN	Pier Foundry & Pattern Shop	51 State St (null) St. Paul MN 55107	NE	0.33 / 1,752.03	1	622
118	SEMS ARCHIVE	PIER FOUNDRY & PATTERN SHOP INC	51 STATE & WATER STS ST. PAUL MN 55107	NE	0.33 / 1,752.03	1	623
119	VIC	Riverview Business Park	St. Paul MN 55107	ESE	0.31 / 1,633.18	-1	623
119	VIC	Riverview Business Park #2	Lafayette Freeway Chestnut Street St. Paul MN 55107	ESE	0.31 / 1,633.18	-1	629
120	WIMN	Hydralift-Amclyde	240 Plato Blvd (null) St. Paul MN 55107	E	0.32 / 1,695.39	-6	634
120	WIMN	Hydralift Amclyde - Office	240 Plato Blvd E (null) St. Paul MN 55107	E	0.32 / 1,695.39	-6	634
120	VIC	Hydralift-Amclyde	240 Plato Blvd. 245 Lafayette Road St. Paul MN 55107	E	0.32 / 1,695.39	-6	634

Map Key	DB	Company/Site Name	Address	Direction	Distance (mi/ft)	Elev Diff (ft)	Page Number
121	WIMN	Wabasha Apartments	426 Wabasha St S (null) St. Paul MN 55102	S	0.33 / 1,717.37	47	638
122	WIMN	Thoele Printing Inc	253 State St Ste A (null) St. Paul MN 55107	E	0.32 / 1,712.28	-3	639
123	WIMN	Krawczewski	See location description (null) St. Paul MN 55107	WSW	0.35 / 1,832.54	5	639
124	WIMN	Bidwell Maintenance Inc	150 Water St W (null) St. Paul MN 55107	WSW	0.35 / 1,867.95	2	639
125	WIMN	Peoples Electric	277 Fillmore Ave E (null) St. Paul MN 55107	NE	0.35 / 1,869.04	0	640
126	WIMN	Brightbill Auto Service	291 E Fillmore Ave (null) St. Paul MN 55107	NE	0.36 / 1,880.71	0	640
127	WIMN	Hand & Paw Veterinary Clinic LLC	434 Hall Ave (null) St. Paul MN 55107	S	0.35 / 1,861.43	110	640
128	LEAKSITES	Camada Limited Partnership	274 Fillmore Ave E St. Paul MN 551071417	NE	0.36 / 1,917.77	1	640
128	WIMN	Camada Limited Partnership	274 Fillmore Ave E (null) St. Paul MN 55107	NE	0.36 / 1,917.77	1	642
128	WIMN	Vomela Specialty Co	274 Fillmore Ave E (null) St. Paul MN 55107	NE	0.36 / 1,917.77	1	642
128	WIMN	Vomela Specialty Co	274 Fillmore Ave E (null) St. Paul MN 55107	NE	0.36 / 1,917.77	1	642
129	WIMN	Peoples Electrical Contractors	277 E Fillmore Ave (null) St. Paul MN 55107	NE	0.36 / 1,920.67	0	643
130	WIMN	Phoenix Residence Inc	135 E Colorado St (null) St. Paul MN 55107	SE	0.33 / 1,729.99	33	643
131	WIMN	Alloy Welding & Mfg	141 Water St W (null) St. Paul MN 55107	WSW	0.37 / 1,977.64	3	643

Map Key	DB	Company/Site Name	Address	Direction	Distance (mi/ft)	Elev Diff (ft)	Page Number
131	SEMS ARCHIVE	KAPLAN H S METALS REDUCTION	141 WATER ST PO BOX 3626 ST. PAUL MN 55107	WSW	0.37 / 1,977.64	3	644
132	WIMN	Collins Electrical & Construction	278 State St (null) St. Paul MN 55107	ESE	0.35 / 1,864.68	2	644
133	WIMN	Nova Medical Inc	150 Eaton St (null) St. Paul MN 55107	SE	0.34 / 1,806.22	-2	644
134	INST	Century Circuits & Electronics	155 Eaton Street St. Paul MN	SE	0.34 / 1,813.76	-2	644
134	WIMN	Molex Copper Flex Products Inc	155 Eaton St (null) St. Paul MN 55107	SE	0.34 / 1,813.76	-2	645
134	VIC	Century Circuits & Electronics	155 Eaton Street St. Paul MN 55107	SE	0.34 / 1,813.76	-2	645
134	VIC	Century Circuits & Electronics #2	155 Eaton Street St. Paul MN 55107	SE	0.34 / 1,813.76	-2	653
134	VIC	Century Circuits & Electronics #3	155 Eaton Street St. Paul MN 55107	SE	0.34 / 1,813.76	-2	662
135	WIMN	Concord Printing	36 Cesar Chavez St (null) St. Paul MN 55107	SSE	0.37 / 1,941.08	35	669
136	WIMN	Consolidated Electric Co	141 S Lafayette Rd (null) St. Paul MN 55107	ENE	0.38 / 2,031.44	1	670
136	WIMN	LIT Midway LLT	141 S Lafayette Rd (null) St. Paul MN 55107	ENE	0.38 / 2,031.44	1	670
137	LEAKSITES	Warehouse Site	450 Hill St St. Paul MN 55102	S	0.38 / 1,989.06	105	670
137	WIMN	Vacant Building	450 Hill St (null) St. Paul MN 55102	S	0.38 / 1,989.06	105	672

Map Key	DB	Company/Site Name	Address	Direction	Distance (mi/ft)	Elev Diff (ft)	Page Number
138	WIMN	Isd 625 St Paul Public Schools	65 Kellogg Blvd E (null) St. Paul MN 55101	NNW	0.38 / 1,982.15	70	672
139	WIMN	Riverfront St Paul Hotel	11 Kellogg Blvd E (null) St. Paul MN 55101	NW	0.37 / 1,961.58	85	672
139	WIMN	St. Paul Radisson Hotels	11 Kellogg Blvd E (null) St. Paul MN 55101	NW	0.37 / 1,961.58	85	673
140	LEAKSITES	Wabasha Development	481 S Wabasha St St. Paul MN 55107	S	0.38 / 1,992.34	53	673
140	WIMN	Wabasha Street Site	481 S Wabasha St (null) St. Paul MN 55107	S	0.38 / 1,992.34	53	674
141	WIMN	Anchor Fasteners	188 Plato Ave W (null) St. Paul MN 55107	WSW	0.41 / 2,147.32	0	675
142	LAST	Ramsey County Riverfront Properties	12 Kellogg Blvd W St. Paul MN 55102	NW	0.37 / 1,947.03	77	675
			Tank Site / Active?: 19718 / Yes Leaksite Type Desc / Complete Site Closure Dt: Leak Site /				
142	WIMN	Ramsey County Riverfront Properties	12 Kellogg Blvd W (null) St. Paul MN 55102	NW	0.37 / 1,947.03	77	676
143	INST	295 State Street	295 State Street St. Paul MN	ESE	0.37 / 1,932.43	-2	676
143	WIMN	295 State Street	295 State St (null) St. Paul MN 55107	ESE	0.37 / 1,932.43	-2	677
143	VIC	295 State Street	295 State Street St. Paul MN 55107	ESE	0.37 / 1,932.43	-2	677
144	VIC	State Street Vacant Land	State Street St. Paul MN 55107	E	0.38 / 2,023.73	0	682
145	WIMN	Kellogg Square-Kellogg Grocery	111 Kellogg Blvd E Ste 230 (null) St. Paul MN 55101	NNW	0.38 / 2,009.01	54	691

Map Key	DB	Company/Site Name	Address	Direction	Distance (mi/ft)	Elev Diff (ft)	Page Number
145	WIMN	Jones Robert W Dr DDS	111 Kellogg Blvd E Ste 205 (null) St. Paul MN 55101	NNW	0.38 / 2,009.01	54	691
145	WIMN	Kellogg Square Apartments	111 Kellogg Blvd E (null) St. Paul MN 55101	NNW	0.38 / 2,009.01	54	691
146	FED BROWNFIELDS	W. 7th Street Railroad	40 Kellogg Blvd W St. Paul MN 55102	NW	0.37 / 1,966.78	77	692
146	FED BROWNFIELDS	Twin Cities Auto & Salvage	40 Kellogg Blvd W St. Paul MN 55102	NW	0.37 / 1,966.78	77	694
146	FED BROWNFIELDS	Lovering Johnson	40 Kellogg Blvd W St. Paul MN 55102	NW	0.37 / 1,966.78	77	696
146	FED BROWNFIELDS	Rail Waste	40 Kellogg Blvd W St. Paul MN 55102	NW	0.37 / 1,966.78	77	698
146	FED BROWNFIELDS	Waste Management	40 Kellogg Blvd W St. Paul MN 55102	NW	0.37 / 1,966.78	77	700
146	WIMN	Ramsey County Adult Detention Center	14 Kellogg Blvd W (null) St. Paul MN 55102	NW	0.37 / 1,966.78	77	702
147	WIMN	Radisson Hotel St. Paul	300 N Wabasha (null) St. Paul MN 55101	NW	0.38 / 1,995.75	81	702
148	WIMN	Solange Auto Services	291 Fillmore Ave E (null) St. Paul MN 55107	NE	0.41 / 2,138.54	-1	702
148	WIMN	Solange Auto Repair	291 Fillmore Ave E Ste B (null) St. Paul MN 55107	NE	0.41 / 2,138.54	-1	702
149	WIMN	Central Corridor Lt Rail TransitOMF Yard	Address Unknown (null) St. Paul MN 55107	NW	0.38 / 2,027.80	82	703
150	WIMN	Municipal Industrial Pipe Cleaning Inc	207 Water St W (null) St. Paul MN 55107	WSW	0.42 / 2,224.46	10	703

Map Key	DB	Company/Site Name	Address	Direction	Distance (mi/ft)	Elev Diff (ft)	Page Number
151	WIMN	Capital City Ramp	4th & Minnesota St 310 Cedar St (null) St. Paul MN 55102	NW	0.40 / 2,089.65	79	703
152	LUST	Richardson Residence	69 Congress St W St. Paul MN 55107	SSW	0.41 / 2,181.34	108	704
152	WIMN	Richardson Residence	69 Congress St W (null) St. Paul MN 55107	SSW	0.41 / 2,181.34	108	705
153	WIMN	St Paul Tree Service	458 Wabasha St S (null) St. Paul MN 55107	S	0.40 / 2,128.98	57	705
154	WIMN	Ramsey county of	15 W Kellogg Blvd Ste 250 (null) St. Paul MN 55102	NW	0.39 / 2,068.83	81	706
155	LEAKSITES	Clark Station	430 S Robert St. Paul MN 55107	SSE	0.39 / 2,058.06	36	706
155	WIMN	Clark Oil	430 S Robert (null) St. Paul MN 55107	SSE	0.39 / 2,058.06	36	707
156	WIMN	Ramsey County Government Center East	160 Kellogg Blvd E Ste 4690 (null) St. Paul MN 55101	NNW	0.40 / 2,118.54	37	708
157	WIMN	A & A Towing	81 Congress St W (null) St. Paul MN 55107	SSW	0.42 / 2,224.36	107	708
158	BROWNFIELDS	Multi-Tenant Commercial Facility	433-435 S Robert St St. Paul MN 55107 <i>Tank Site / Active?: 4719 / No</i>	SSE	0.40 / 2,101.49	36	708
158	WIMN	Multi-Tenant Commercial Facility	433-435 S Robert St (null) St. Paul MN 55107	SSE	0.40 / 2,101.49	36	709
159	WIMN	Alber's Sheetmetal & Ventilating Inc	200 W Plato Blvd (null) St. Paul MN 55107	WSW	0.44 / 2,317.93	2	709
160	WIMN	Wanderer The	201 Ohio St (null) St. Paul MN 55107	SW	0.44 / 2,338.54	0	709

Map Key	DB	Company/Site Name	Address	Direction	Distance (mi/ft)	Elev Diff (ft)	Page Number
161	INST	West Side Flats	West of Livingston and North of Fillmore St. Paul MN	NE	0.43 / 2,271.08	1	710
162	LUST	Former Auto Repair	218 W Ohio St St. Paul MN 55107	SW	0.45 / 2,376.96	5	710
162	WIMN	St Paul Tree Service	218 Ohio St (null) St. Paul MN 55107	SW	0.45 / 2,376.96	5	711
162	WIMN	218 Ohio St	218 W Ohio St (null) St. Paul MN 55107	SW	0.45 / 2,376.96	5	711
162	VIC	218 Ohio Street	218 West Ohio Street St. Paul MN	SW	0.45 / 2,376.96	5	712
163	WIMN	Vacant Building -2	265 Lafayette Frontage Rd W (null) St. Paul MN 55107	E	0.42 / 2,224.82	-2	715
163	VIC	Vacant Building	265 Lafayette Frontage Road W St. Paul MN 55107	E	0.42 / 2,224.82	-2	715
163	VIC	Vacant Building #2	265 Lafayette Frontage Road W St. Paul MN 55107	E	0.42 / 2,224.82	-2	719
164	WIMN	Upper Landing Redevelopment Site	266-345 Shepard Rd (null) St. Paul MN 55102	WNW	0.41 / 2,156.03	0	722
164	WIMN	Upper Landing Redev. Site - Phase 2	266-345 Shepard Rd (null) St. Paul MN 55102	WNW	0.41 / 2,156.03	0	723
165	WIMN	Degree Of Honor Building	325 Cedar St (null) St. Paul MN 55101	NW	0.42 / 2,242.92	73	723
166	WIMN	General Services Administration	316 Robert St N (null) St. Paul MN 55101	NNW	0.42 / 2,230.13	55	723
167	WIMN	Market Street	7th St/Cedar St (null) St. Paul MN 55101	WNW	0.41 / 2,173.79	-1	723

Map Key	DB	Company/Site Name	Address	Direction	Distance (mi/ft)	Elev Diff (ft)	Page Number
168	WIMN	Ashbach Construction Co - Nonmetallic	PO Box 65738 (null) St. Paul MN 55165	N	0.42 / 2,223.90	35	724
169	WIMN	Fourth St Paving Project	Address Unknown (null) St. Paul MN 55102	NW	0.43 / 2,295.92	70	724
170	WIMN	Cnw Trans	206 Eaton St (null) St. Paul MN 55107	SE	0.41 / 2,180.27	-2	724
171	WIMN	Toy Box Repair Inc	215 Ohio St (null) St. Paul MN 55107	SW	0.47 / 2,466.95	8	725
172	WIMN	Friends of the Mississippi River	46 4th St E Ste 606 (null) St. Paul MN 55101	NW	0.44 / 2,314.32	68	725
173	WIMN	RTC Inc - St Paul	343 Fillmore Ave E (null) St. Paul MN 55107	NE	0.45 / 2,386.60	-2	725
174	WIMN	Minnesota Building	46 E 4th St (null) St. Paul MN 55101	NW	0.44 / 2,306.87	70	725
175	WIMN	Quik Print Systems Inc	42 4th St E (null) St. Paul MN 55101	NW	0.44 / 2,304.89	70	726
176	WIMN	Riverview Commercial Club	72 Cesar Chavez St (null) St. Paul MN 55107	SSE	0.43 / 2,286.30	34	726
177	WIMN	4th and Cedar Site	4th and Cedar Streets (null) St. Paul MN 55101	NW	0.44 / 2,318.09	69	726
177	VIC	4th and Cedar	4th and Cedar St. Paul MN 55101	NW	0.44 / 2,318.09	69	726
178	LUST	Burger King	455 S Robert St St. Paul MN 55104	SSE	0.43 / 2,262.88	33	733
178	WIMN	Burger King	455 S Robert St (null) St. Paul MN 55104	SSE	0.43 / 2,262.88	33	734
179	LEAKSITES	Port Authority Property	4th & Minnesota St. Paul MN 55102	NNW	0.44 / 2,339.34	55	735

Map Key	DB	Company/Site Name	Address	Direction	Distance (mi/ft)	Elev Diff (ft)	Page Number
179	WIMN	Port Authority Property	4th & Minnesota (null) St. Paul MN 55102	NNW	0.44 / 2,339.34	55	736
180	WIMN	St Paul Dispatch Northwest Publications	55 63 E 4th St (null) St. Paul MN 55101	NNW	0.44 / 2,340.41	62	736
181	WIMN	Coit Drapery & Carpet Cleaning - St Paul	8 4th St E (null) St. Paul MN 55101	NW	0.44 / 2,306.49	84	737
182	WIMN	Tony Castros Auto Body	15 Winifred St W (null) St. Paul MN 55107	S	0.45 / 2,354.83	78	737
183	WIMN	Viking Drill & Tool Inc	355 State St (null) St. Paul MN 55107	ESE	0.42 / 2,243.27	1	737
183	VIC	Viking Drill and Tool	355 State Street St. Paul MN 55107	ESE	0.42 / 2,243.27	1	738
183	VIC	Viking Drill and Tool and Adjacent Parcels	355 State Street St. Paul MN 55107	ESE	0.42 / 2,243.27	1	745
184	WIMN	Collins Communication (Formerly)	273 W Lafayette Frontage Road (null) St. Paul MN 55107	E	0.44 / 2,334.28	-1	749
184	VIC	Collins Communication	273 West Lafayette Frontage Road St. Paul MN	E	0.44 / 2,334.28	-1	750
185	WIMN	Grainger Industrial Supply - St Paul	277 Lafayette Frontage Rd W (null) St. Paul MN 55107	E	0.44 / 2,342.55	-1	754
186	WIMN	Kellogg Boulevard Post Office	Kellogg Blvd E & Sibley (null) St. Paul MN 55101	N	0.44 / 2,343.74	19	755
186	VIC	Kellogg Blvd. Post Office	Kellogg Blvd. and Sibley St. Paul MN 55101	N	0.44 / 2,343.74	19	755
187	LUST	U.s. Postal Service	200 Kellogg Blvd E St. Paul MN 55101	N	0.45 / 2,351.53	15	757

Map Key	DB	Company/Site Name	Address	Direction	Distance (mi/ft)	Elev Diff (ft)	Page Number
187	WIMN	U.s. Postal Service	200 Kellogg Blvd E (null) St. Paul MN 55101	N	0.45 / 2,351.53	15	759
188	BROWNFIELDS	Former St Paul Union Depot Property	200-500 E Kellogg Ave St. Paul MN 55101 <i>Tank Site / Active?: 3895 / No</i>	N	0.45 / 2,353.17	14	759
188	WIMN	Former St Paul Union Depot Property	200-500 E Kellogg Ave (null) St. Paul MN 55101	N	0.45 / 2,353.17	14	760
188	VIC	Former St. Paul Union Depot Property	200 East Kellogg to 500 East Kellogg Ave St. Paul MN 55101	N	0.45 / 2,353.17	14	760
188	VIC	All Right Parking Lot	500 East Kellogg Boulevard St. Paul MN 55101	N	0.45 / 2,353.17	14	766
189	WIMN	St Paul City Hall Ramsey Co Courthouse	15 Kellogg Blvd W (null) St. Paul MN 55102	NW	0.44 / 2,335.34	85	770
189	WIMN	Ramsey County Court House	15 Kellogg Blvd W Ste 11 (null) St. Paul MN 55102	NW	0.44 / 2,335.34	85	770
190	WIMN	Harriet Island Reg Park Ph 1 Dev CSW	25 4th St W Rm 500 City Hall Annex (null) St. Paul MN 55102	NW	0.45 / 2,356.73	85	771
191	WIMN	Cas Dahl Auto Service	62 Winifred St W (null) St. Paul MN 55107	S	0.47 / 2,456.32	100	771
192	WIMN	4th St Utility Construction - St. Paul	See location description (null) St. Paul MN 55101	NNW	0.45 / 2,389.68	59	771
193	WIMN	St Paul Municipal Storm Water	25 W 4th St (null) St. Paul MN 55102	NW	0.45 / 2,361.76	88	772
193	WIMN	St Paul City of City Hall Annex	25 W 4th St (null) St. Paul MN 55102	NW	0.45 / 2,361.76	88	772
193	WIMN	Planning & Economic Development	25 W 4th St (null) St. Paul MN 55102	NW	0.45 / 2,361.76	88	772

Map Key	DB	Company/Site Name	Address	Direction	Distance (mi/ft)	Elev Diff (ft)	Page Number
194	WIMN	Port Crosby Demolition Landfill	345 St Peter St (null) St. Paul MN 55102	NW	0.45 / 2,357.72	87	772
194	WIMN	Landmark Park Towers Ramp	345 St Peter St (null) St. Paul MN 55102	NW	0.45 / 2,357.72	87	773
194	SWF/LF	Port Crosby Demolition Landfill	345 St Peter St St. Paul MN 55102	NW	0.45 / 2,357.72	87	773
194	UNPERMITTED LF	Port Crosby Demolition Landfill	345 St Peter St (null) St. Paul MN 55102	NW	0.45 / 2,357.72	87	774
195	WIMN	Saint Paul Athletic Club Building	340 Cedar St (null) St. Paul MN 55102	NW	0.46 / 2,437.31	71	774
196	VIC	Market Street - Shepard Road	Market Street & Shepard Road St. Paul MN 55101	WNW	0.45 / 2,366.38	4	774
197	WIMN	MNDOT Parcel 5 Demo	339 Fillmore St (null) St. Paul MN 55107	NE	0.48 / 2,526.96	0	779
198	WIMN	Pioneer Endicott Buildings	336 Robert St (null) St. Paul MN 55101	NNW	0.46 / 2,442.36	67	779
199	WIMN	Jerrys Service Center	459 Robert St S (null) St. Paul MN 55107	SSE	0.46 / 2,404.65	35	779
200	WIMN	US Bank - St Paul	141 4th St E Ste B (null) St. Paul MN 55101	NNW	0.46 / 2,436.67	68	780
200	WIMN	US Bancorp - Pioneer/Endicott Bldg	141 4th St E Ste 200 (null) St. Paul MN 55101	NNW	0.46 / 2,436.67	68	780
200	WIMN	Dr Stuart Lorberbaum	141 4th St E Ste 161 (null) St. Paul MN 55101	NNW	0.46 / 2,436.67	68	780
201	WIMN	St Paul City Of Ped Print Shop	345 Wabasha St N (null) St. Paul MN 55102	NW	0.46 / 2,449.91	88	780

Map Key	DB	Company/Site Name	Address	Direction	Distance (mi/ft)	Elev Diff (ft)	Page Number
202	WIMN	Lafayette Center	See location description (null) St. Paul MN 55107	ESE	0.46 / 2,418.89	0	781
203	LEAKSITES	St Paul Pioneer Press - Downtown	345 Cedar St St. Paul MN 55101	NW	0.47 / 2,500.09	68	781
203	WIMN	St Paul Pioneer Press - Downtown	345 Cedar St (null) St. Paul MN 55101	NW	0.47 / 2,500.09	68	783
204	WIMN	East Gate	125 Congress St E (null) St. Paul MN 55107	SSE	0.46 / 2,429.63	38	783
205	WIMN	DPRA Inc	332 Minnesota St Ste 1310 (null) St. Paul MN 55101	NNW	0.48 / 2,526.98	53	783
205	WIMN	First Bank St Paul	332 Minnesota St (null) St. Paul MN 55101	NNW	0.48 / 2,526.98	53	784
205	WIMN	Brown Martin J DDS	332 Minnesota St Ste E720 (null) St. Paul MN 55101	NNW	0.48 / 2,526.98	53	784
205	WIMN	First National Bank Building	332 Minnesota St Ste W120 (null) St. Paul MN 55101	NNW	0.48 / 2,526.98	53	784
206	LEAKSITES	Victory Parking Inc	344 Wabasha St N St. Paul MN 55102	NW	0.47 / 2,486.28	88	784
206	WIMN	Victory Parking Inc	344 Wabasha St N (null) St. Paul MN 55102	NW	0.47 / 2,486.28	88	786
207	BROWNFIELDS	Ramsey County Riverfront Properties	14 & 50 W Kellogg Blvd St. Paul MN 55102 <i>Tank Site / Active?: 4568 / Yes</i>	WNW	0.46 / 2,451.33	75	786
207	WIMN	West Publishing Company	50 Kellogg Blvd W (null) St. Paul MN 55102	WNW	0.46 / 2,451.33	75	787
207	WIMN	Ramsey County Duplicating	50 Kellogg Blvd W Ste 845 (null) St. Paul MN 55102	WNW	0.46 / 2,451.33	75	787

Map Key	DB	Company/Site Name	Address	Direction	Distance (mi/ft)	Elev Diff (ft)	Page Number
207	WIMN	Ramsey County Public Works	50 Kellogg Blvd W Ste 910 (null) St. Paul MN 55102	WNW	0.46 / 2,451.33	75	787
207	WIMN	Ramsey County Riverfront Properties	14 & 50 W Kellogg Blvd (null) St. Paul MN 55102	WNW	0.46 / 2,451.33	75	787
207	WIMN	Ramsey County Government Center West	50 Kellogg Blvd W (null) St. Paul MN 55102	WNW	0.46 / 2,451.33	75	788
207	WIMN	Ramsey County Govt Center West	50 Kellogg Blvd W (null) St. Paul MN 55102	WNW	0.46 / 2,451.33	75	788
207	WIMN	Ramsey County Sheriffs Dept	50 Kellogg Blvd W Rm 6561 (null) St. Paul MN 55102	WNW	0.46 / 2,451.33	75	788
207	WIMN	Ramsey County Microfilm Dept	50 Kellogg Blvd W Ste 310 (null) St. Paul MN 55102	WNW	0.46 / 2,451.33	75	789
207	WIMN	Ramsey County Riverfront Deconstruction Project	50 Kellogg Blvd W Ste 150 (null) St. Paul MN 55102	WNW	0.46 / 2,451.33	75	789
207	VIC	Ramsey County Riverfront Properties	14 & 50 W Kellogg Blvd St. Paul MN 55102	WNW	0.46 / 2,451.33	75	789
208	WIMN	Scanlan International	One Scanlan Plaza (null) St. Paul MN 55107	ESE	0.46 / 2,434.61	-6	793
208	VIC	Scanlan International	One Scanlan Plaza St. Paul MN 55107	ESE	0.46 / 2,434.61	-6	794
209	WIMN	St Matthew Church Of	497 Humboldt Ave (null) St. Paul MN 55107	S	0.48 / 2,556.73	82	799
210	WIMN	Lowry Garage	349 N Wabasha (null) St. Paul MN 55102	NW	0.48 / 2,527.95	88	799
211	WIMN	Kellogg Blvd Bridge Reconstructions	Address Unknown (null) St. Paul MN 55102	WNW	0.47 / 2,491.11	84	799

Map Key	DB	Company/Site Name	Address	Direction	Distance (mi/ft)	Elev Diff (ft)	Page Number
212	WIMN	Twin Cities Public Television	172 4th St E (null) St. Paul MN 55101	N	0.48 / 2,534.77	42	800
213	WIMN	West Side Dental Clinic	478 Robert St (null) St. Paul MN 55107	SSE	0.48 / 2,518.05	37	800
214	LUST	Former Pedro Luggage	501 Robert St St. Paul MN 55101	SSE	0.48 / 2,525.17	40	800
214	WIMN	Former Pedro Luggage	501 Robert St (null) St. Paul MN 55101	SSE	0.48 / 2,525.17	40	802
215	VIC	Riverview Ind. Park E-2 (Viking)	Intersection of Eaton Street/State St. St. Paul MN 55107	ESE	0.47 / 2,456.79	-3	802
216	LEAKSITES	District Energy St Paul Inc	76 Kellogg Blvd W St. Paul MN 55102	WNW	0.48 / 2,513.82	77	807
216	LUST	District Energy	76 Kellogg Blvd W St. Paul MN 55102	WNW	0.48 / 2,513.82	77	809
216	LUST	Hans O Nyman Energy Center	76 Kellogg Blvd W St. Paul MN 55102	WNW	0.48 / 2,513.82	77	810
216	WIMN	District Energy St Paul Inc- Hans O Nyman	76 Kellogg Blvd W (null) St. Paul MN 55102	WNW	0.48 / 2,513.82	77	812
216	VIC	District Energy	76 West Kellogg St. Paul MN 55102	WNW	0.48 / 2,513.82	77	813
217	WIMN	Thoele Printing	301 Wacouta St (null) St. Paul MN 55101	N	0.49 / 2,574.96	7	816
218	WIMN	Ettel Roger G DDS	350 St Peter St Ste 1118 (null) St. Paul MN 55102	NW	0.48 / 2,555.89	85	816
218	WIMN	The Lowry Building	350 St Peter St Ste 250 (null) St. Paul MN 55102	NW	0.48 / 2,555.89	85	817

Map Key	DB	Company/Site Name	Address	Direction	Distance (mi/ft)	Elev Diff (ft)	Page Number
218	WIMN	Michael Freischel DDS	350 St Peter St Ste 260 (null) St. Paul MN 55102	NW	0.48 / 2,555.89	85	817
218	WIMN	The Lowry Building	350 Saint Peter St Ste 200 (null) St. Paul MN 55102	NW	0.48 / 2,555.89	85	817
218	WIMN	Saint Paul Port Authority	350 St Peter St Ste 748 (null) St. Paul MN 55102	NW	0.48 / 2,555.89	85	817
218	WIMN	Great River Dental PA	350 St Peter St Ste 1206 (null) St. Paul MN 55102	NW	0.48 / 2,555.89	85	818
218	WIMN	Lingle Scott D DDS PA	350 St Peter St Ste 632 (null) St. Paul MN 55102	NW	0.48 / 2,555.89	85	818
218	WIMN	Michael Freischel DDS - 825	350 St Peter St Ste 825 (null) St. Paul MN 55102	NW	0.48 / 2,555.89	85	818
219	FED BROWNFIELDS	Stockyards	310 Market Lane South St. Paul MN 55075	WNW	0.48 / 2,542.04	86	818
219	LUST	Central Livestock Association	310 Market Ln South St. Paul MN 55075	WNW	0.48 / 2,542.04	86	821
219	WIMN	South St. Paul Stockyards	310 Market Ln (null) South St. Paul MN 55075	WNW	0.48 / 2,542.04	86	822
219	WIMN	Stockyard	310 Market Ln (null) South St. Paul MN 55075	WNW	0.48 / 2,542.04	86	822
219	WIMN	Central Livestock Association	310 Market Ln (null) South St. Paul MN 55075	WNW	0.48 / 2,542.04	86	823
219	VIC	South St. Paul Stockyards	310 Market Lane South St. Paul MN 55345	WNW	0.48 / 2,542.04	86	823
220	WIMN	Kapaun Enterprises Db Old Volks Home	325 Sibley St (null) St. Paul MN 55101	N	0.49 / 2,594.06	31	832

Map Key	DB	Company/Site Name	Address	Direction	Distance (mi/ft)	Elev Diff (ft)	Page Number
221	WIMN	ISD 625 - Roosevelt	160 E Isabel St (null) St. Paul MN 55107	SE	0.48 / 2,513.42	43	832
222	WIMN	Saint Paul Demo Site	488 Robert St S (null) St. Paul MN 55107	SSE	0.49 / 2,585.05	37	832
223	WIMN	Mississippi Riverfront Improvements	Mississippi River West Bank Smith Ave Elm Chestnut Market St. Paul MN 55102	W	0.49 / 2,610.15	-13	833
224	BROWNFIELDS	St. Paul Main Post Office	180 Kellogg Blvd E St. Paul MN 55101 <i>Tank Site / Active?: 3275 / No</i>	N	0.50 / 2,633.73	2	833
224	WIMN	US Post Office St Paul	180 Kellogg Blvd E (null) St. Paul MN 55101	N	0.50 / 2,633.73	2	834
225	LEAKSITES	Us West	70 W 4th St St. Paul MN 55102	NW	0.49 / 2,585.35	92	834
225	WIMN	Century Link - St Paul Market St	70 W 4th St (null) St. Paul MN 55102	NW	0.49 / 2,585.35	92	836
226	BROWNFIELDS	Riverview Business Plaza	268-380 Lafayette Freeway St. Paul MN 55107 <i>Tank Site / Active?: 4793 / Yes</i>	E	0.50 / 2,633.71	-4	836
226	WIMN	Riverview Business Park	268-380 Lafayette Freeway (null) St. Paul MN 55107	E	0.50 / 2,633.71	-4	837
227	WIMN	Minnesota Mutual Life Insurance Co	285 Florida St (null) St. Paul MN 55107	ESE	0.49 / 2,578.06	-7	837
227	WIMN	Minnesota Life	285 Florida St (null) St. Paul MN 55107	ESE	0.49 / 2,578.06	-7	838
227	VIC	Lafayette Center	287 and 309 West Lafayette Frontage Rd and 285 Florida Street St. Paul MN 55107	ESE	0.49 / 2,578.06	-7	838
228	WIMN	Riverview Ind. Park E-2 (Viking)	See location description (null) St. Paul MN 55107	ESE	0.50 / 2,635.99	-3	842

Map Key	DB	Company/Site Name	Address	Direction	Distance (mi/ft)	Elev Diff (ft)	Page Number
229	PLP	KAPLAN H. S. SCRAP IRON CO.	345 Shepard Rd St. Paul MN 55102	WNW	0.55 / 2,894.64	1	842
230	RCRA CORRACTS	BUCKBEE-MEARS ST. PAUL	245 EAST 6TH STREET ST. PAUL MN 55101	N	0.66 / 3,466.04	51	851

Executive Summary: Summary by Data Source

Standard

Federal

SEMS ARCHIVE - SEMS List 8R Archive Sites

A search of the SEMS ARCHIVE database, dated Mar 07, 2016 has found that there are 4 SEMS ARCHIVE site(s) within approximately 0.50 miles of the project property.

<u>Equal/Higher Elevation</u>	<u>Address</u>	<u>Direction</u>	<u>Distance (mi/ft)</u>	<u>Map Key</u>
TECHNICAL SEALANTS	43 WATER STREET ST. PAUL MN 55107	NW	0.05 / 242.08	31
PIER FOUNDRY & PATTERN SHOP INC	51 STATE & WATER STS ST. PAUL MN 55107	NE	0.33 / 1,752.03	118
KAPLAN H S METALS REDUCTION	141 WATER ST PO BOX 3626 ST. PAUL MN 55107	WSW	0.37 / 1,977.64	131

<u>Lower Elevation</u>	<u>Address</u>	<u>Direction</u>	<u>Distance (mi/ft)</u>	<u>Map Key</u>
NORTHWESTERN SHOT & LEAD	75 PLATO BLVD. ST. PAUL MN 55107	WSW	0.21 / 1,110.57	71

CERCLIS - Comprehensive Environmental Response, Compensation and Liability Information System - CERCLIS

A search of the CERCLIS database, dated Oct 25, 2013 has found that there are 3 CERCLIS site(s) within approximately 0.50 miles of the project property.

<u>Equal/Higher Elevation</u>	<u>Address</u>	<u>Direction</u>	<u>Distance (mi/ft)</u>	<u>Map Key</u>
TECHNICAL SEALANTS	43 WATER STREET ST. PAUL MN 55107	WNW	0.08 / 413.68	48
NORTHWESTERN SHOT & LEAD	75 PLATO BLVD. ST. PAUL MN 55107	WSW	0.23 / 1,209.78	73
PIER FOUNDRY & PATTERN SHOP INC	51 STATE & WATER STS ST. PAUL MN 55107	NE	0.33 / 1,752.03	118

CERCLIS NFRAP - CERCLIS - No Further Remedial Action Planned

A search of the CERCLIS NFRAP database, dated Oct 25, 2013 has found that there are 3 CERCLIS NFRAP site(s) within

approximately 0.50 miles of the project property.

<u>Equal/Higher Elevation</u>	<u>Address</u>	<u>Direction</u>	<u>Distance (mi/ft)</u>	<u>Map Key</u>
TECHNICAL SEALANTS	43 WATER STREET ST. PAUL MN 55107	WNW	0.08 / 413.68	48
NORTHWESTERN SHOT & LEAD	75 PLATO BLVD. ST. PAUL MN 55107	WSW	0.23 / 1,209.78	73
PIER FOUNDRY & PATTERN SHOP INC	51 STATE & WATER STS ST. PAUL MN 55107	NE	0.33 / 1,752.03	118

RCRA CORRACTS - RCRA CORRACTS-Corrective Action

A search of the RCRA CORRACTS database, dated Jun 21, 2016 has found that there are 2 RCRA CORRACTS site(s) within approximately 1.00 miles of the project property.

<u>Equal/Higher Elevation</u>	<u>Address</u>	<u>Direction</u>	<u>Distance (mi/ft)</u>	<u>Map Key</u>
AMERICAN HOIST & DERRICK CO	63 S ROBERT ST ST PAUL MN 55107	NNE	0.05 / 251.29	13
BUCKBEE-MEARS ST. PAUL	245 EAST 6TH STREET ST. PAUL MN 55101	N	0.66 / 3,466.04	230

RCRA TSD - RCRA non-CORRACTS TSD Facilities

A search of the RCRA TSD database, dated Jun 21, 2016 has found that there are 2 RCRA TSD site(s) within approximately 0.50 miles of the project property.

<u>Lower Elevation</u>	<u>Address</u>	<u>Direction</u>	<u>Distance (mi/ft)</u>	<u>Map Key</u>
CENTURY CIRCUITS & ELECTRONICS INC	135 STATE ST ST. PAUL MN 551071602	ENE	0.28 / 1,498.29	95
ASSET RECOVERY CORP - ST PAUL	150 STATE ST ST. PAUL MN 55107	ENE	0.28 / 1,495.30	98

RCRA SQG - RCRA Small Quantity Generators List

A search of the RCRA SQG database, dated Jun 21, 2016 has found that there are 2 RCRA SQG site(s) within approximately 0.25 miles of the project property.

<u>Equal/Higher Elevation</u>	<u>Address</u>	<u>Direction</u>	<u>Distance (mi/ft)</u>	<u>Map Key</u>
REXAM BEVERAGE CAN COMPANY	139 EVA ST ST. PAUL MN 55107	ENE	0.17 / 871.57	62

<u>Equal/Higher Elevation</u>	<u>Address</u>	<u>Direction</u>	<u>Distance (mi/ft)</u>	<u>Map Key</u>
-------------------------------	----------------	------------------	-------------------------	----------------

<u>Lower Elevation</u>	<u>Address</u>	<u>Direction</u>	<u>Distance (mi/ft)</u>	<u>Map Key</u>
------------------------	----------------	------------------	-------------------------	----------------

TURSSO COMPANIES INC	223 PLATO BLVD E ST. PAUL MN 551071632	E	0.25 / 1,298.02	85
----------------------	---	---	-----------------	--------------------

RCRA CESQG - RCRA Conditionally Exempt Small Quantity Generators List

A search of the RCRA CESQG database, dated Jun 21, 2016 has found that there are 20 RCRA CESQG site(s) within approximately 0.25 miles of the project property.

<u>Equal/Higher Elevation</u>	<u>Address</u>	<u>Direction</u>	<u>Distance (mi/ft)</u>	<u>Map Key</u>
-------------------------------	----------------	------------------	-------------------------	----------------

METRO ZIP SORT CORP	32 FILLMORE E STE 220 ST. PAUL MN 551071818	NNW	0.00 / 21.83	3
---------------------	--	-----	--------------	-------------------

FOX CHEMICAL CONVERTER TECH FORMER	137 TO 149 S ROBERT ST ST. PAUL MN 55107	ENE	0.03 / 159.04	6
---------------------------------------	---	-----	---------------	-------------------

MINNESOTA STATE BANK BLDG	200 S ROBERT ST ST PAUL MN 55107	E	0.03 / 172.92	14
---------------------------	-------------------------------------	---	---------------	--------------------

SIR SPEEDY PRINTING CENTER 6417	220 S ROBERT ST 107 ST PAUL MN 55107	E	0.04 / 194.35	17
------------------------------------	---	---	---------------	--------------------

GUILD INC - ST PAUL AREA	130 WABASHA AVE STE 100 ST. PAUL MN 55102	WSW	0.07 / 393.83	22
--------------------------	--	-----	---------------	--------------------

MIDLING ORAL & MAXILLOFACIAL SURGERY	155 WABASHA ST S STE 111 ST. PAUL MN 551071823	WSW	0.08 / 416.29	23
---	---	-----	---------------	--------------------

AMERICAN RED CROSS BLOOD SERVICES	100 ROBERT ST S ST. PAUL MN 551071489	NNE	0.07 / 392.04	28
--------------------------------------	--	-----	---------------	--------------------

US BANK EMPLOYEE HEALTH CENTER	60 LIVINGONSTON AVENUE SAINT PAUL MN 55107	NNW	0.08 / 419.55	43
-----------------------------------	---	-----	---------------	--------------------

NALCO PRINTING CO	1 W WATER ST 90 ST PAUL MN 55107	W	0.09 / 490.06	44
-------------------	-------------------------------------	---	---------------	--------------------

CARL BOLANDER & SONS CO	251 STARKEY ST ST. PAUL MN 55107	S	0.10 / 554.39	54
-------------------------	-------------------------------------	---	---------------	--------------------

<u>Equal/Higher Elevation</u>	<u>Address</u>	<u>Direction</u>	<u>Distance (mi/ft)</u>	<u>Map Key</u>
HEALTHPARTNERS ST PAUL	205 WABASHA ST S ST. PAUL MN 55107	SSW	0.12 / 640.49	55
WEINHAGEN TIRE CO	206 WABASHA ST S ST. PAUL MN 55107	SSW	0.12 / 643.02	56
HOLIDAY STATION 45	200 S WABASHA ST. PAUL MN 55107	S	0.14 / 717.00	60
RIVERPOINT MEDIA GROUP INC	150 EVA ST ST. PAUL MN 55107	ENE	0.17 / 883.60	64
TWIN CITIES NEWSPAPER SERVICE	220 FILLMORE AVE E ST. PAUL MN 551071418	NE	0.23 / 1,212.95	78
WALMAN OPTICAL CO	230 EVA ST ST. PAUL MN 55107	ESE	0.21 / 1,113.11	79
CAPTAIN KENS FOODS	344 S ROBERT ST ST. PAUL MN 55107	SE	0.24 / 1,269.01	91

<u>Lower Elevation</u>	<u>Address</u>	<u>Direction</u>	<u>Distance (mi/ft)</u>	<u>Map Key</u>
GROSS & EDGERTON LLC	75 W PLATO BLVD ST. PAUL MN 55107	WSW	0.21 / 1,115.46	72
BALDINGER BAKING LIMITED PARTNERSHIP	215 EVA ST ST. PAUL MN 55107	ESE	0.20 / 1,053.10	75
AERO SYSTEMS ENGINEERING INC	181 FLORIDA ST ST. PAUL MN 55107	ESE	0.19 / 1,016.96	77

RCRA NON GEN - RCRA Non-Generators

A search of the RCRA NON GEN database, dated Jun 21, 2016 has found that there are 21 RCRA NON GEN site(s) within approximately 0.25 miles of the project property.

<u>Equal/Higher Elevation</u>	<u>Address</u>	<u>Direction</u>	<u>Distance (mi/ft)</u>	<u>Map Key</u>
PUREX IND INC HILEX DIV	149 S ROBERT ST PAUL MN 55107	ENE	0.03 / 159.04	6

<u>Equal/Higher Elevation</u>	<u>Address</u>	<u>Direction</u>	<u>Distance (mi/ft)</u>	<u>Map Key</u>
AMERICAN HOIST & DERRICK CO	63 S ROBERT ST ST PAUL MN 55107	NNE	0.05 / 251.29	13
PAULCO CLEAN UP	43 WATER ST E ST. PAUL MN 551071807	WNW	0.05 / 243.99	24
OLD SCIENCE RENOVATION-	122 WABASHA ST S STE 320 ST. PAUL MN 551071898	WSW	0.08 / 396.65	26
WABASHA BUSINESS CENTER NORRIS	122 WABASHA ST S ST. PAUL MN 551071896	WSW	0.08 / 396.65	26
HAAS WJ MFG CO	160 S WABASHA ST ST PAUL MN 55107	SW	0.08 / 419.02	27
LOWERTOWN PRINTING	122 S WABASHA ST SUITE 230 ST PAUL MN 55107	W	0.08 / 399.59	29
UNION OIL CO OF CALIFORNIA CHEM DIV	40 E WATER ST ST PAUL MN 55107	WNW	0.05 / 288.22	37
ONE WEST WATER STREET	1 W WATER ST ST. PAUL MN 55101	W	0.09 / 490.06	44
SEACOLE - C & H	222 STARKEY ST ST. PAUL MN 55107	SSE	0.09 / 467.91	45
LAN-O-SHEEN INC	ONE W WATER ST ST PAUL MN 55107	WNW	0.09 / 474.39	52
DANA MARINE SERVICE	100 YACHT CLUB RD W ST. PAUL MN 551072017	WNW	0.14 / 724.58	61
INTERNATIONAL MULTIFOODS - ST PAUL	243 ROBERT ST S ST. PAUL MN 551071622	ESE	0.13 / 700.43	63
SUMMIT DOOR INC	130 EVA ST ST. PAUL MN 55107	ENE	0.18 / 934.53	65

<u>Equal/Higher Elevation</u>	<u>Address</u>	<u>Direction</u>	<u>Distance (mi/ft)</u>	<u>Map Key</u>
3M COMPANY BUILDING 75	42 WATER STREET WEST ST. PAUL MN 55107K?	W	0.18 / 939.16	68
AMERICAN SANITATION SYSTEMS INC	84 W WATER ST PAUL MN 55107	W	0.24 / 1,264.96	82
MCGRAWS FURNNITURE REPAIR	385 WABASH ST ST PAUL MN 55107	S	0.23 / 1,238.00	83

<u>Lower Elevation</u>	<u>Address</u>	<u>Direction</u>	<u>Distance (mi/ft)</u>	<u>Map Key</u>
NORCRAFT COMPANIES	30 EAST PLATO SAINT PAUL MN 55107	S	0.04 / 229.17	12
DRAKE CHIROPRACTIC PA	60 PLATO BLVD E ST. PAUL MN 55107	SE	0.02 / 107.19	16
DUPLICATE MINNESOTA DEPT OF AGRICULTURE	90 PLATO BLVD W ST. PAUL MN 551072094	SW	0.24 / 1,263.80	76
MINNESOTA DEPT OF AGRICULTURE HWC	90 PLATO BLVD W ST. PAUL MN 551072094	SW	0.24 / 1,263.80	76

FED BROWNFIELDS - The Assessment, Cleanup and Redevelopment Exchange System (ACRES) Brownfield Database

A search of the FED BROWNFIELD S database, dated Jul 14, 2016 has found that there are 6 FED BROWNFIELD S site(s) within approximately 0.50 miles of the project property.

<u>Equal/Higher Elevation</u>	<u>Address</u>	<u>Direction</u>	<u>Distance (mi/ft)</u>	<u>Map Key</u>
Twin Cities Auto & Salvage	40 Kellogg Blvd W St. Paul MN 55102	NW	0.37 / 1,966.78	146
Lovering Johnson	40 Kellogg Blvd W St. Paul MN 55102	NW	0.37 / 1,966.78	146
Rail Waste	40 Kellogg Blvd W St. Paul MN 55102	NW	0.37 / 1,966.78	146

<u>Equal/Higher Elevation</u>	<u>Address</u>	<u>Direction</u>	<u>Distance (mi/ft)</u>	<u>Map Key</u>
Waste Management	40 Kellogg Blvd W St. Paul MN 55102	NW	0.37 / 1,966.78	146
W. 7th Street Railroad	40 Kellogg Blvd W St. Paul MN 55102	NW	0.37 / 1,966.78	146
Stockyards	310 Market Lane South St. Paul MN 55075	WNW	0.48 / 2,542.04	219

State

PLP - Minnesota Permanent List of Priorities

A search of the PLP database, dated Aug 04, 2016 has found that there are 3 PLP site(s) within approximately 1.00 miles of the project property.

<u>Equal/Higher Elevation</u>	<u>Address</u>	<u>Direction</u>	<u>Distance (mi/ft)</u>	<u>Map Key</u>
AMDURA	68 South Robert Street St. Paul MN 55107	NE	0.05 / 252.19	15
43 EAST WATER STREET SITE	St. Paul MN	WNW	0.08 / 413.68	48
KAPLAN H. S. SCRAP IRON CO.	345 Shepard Rd St. Paul MN 55102	WNW	0.55 / 2,894.64	229

WIMN - What's in My Neighborhood - Contaminated Sites

A search of the WIMN database, dated Jun 22, 2016 has found that there are 266 WIMN site(s) within approximately 0.50 miles of the project property.

<u>Equal/Higher Elevation</u>	<u>Address</u>	<u>Direction</u>	<u>Distance (mi/ft)</u>	<u>Map Key</u>
Metro Zip Sort Corp	32 Fillmore E Ste 220 (null) St. Paul MN 55107	NNW	0.00 / 21.83	3
Fox Chemical	137-149 S Robert St (null) St. Paul MN 55107	ENE	0.02 / 128.12	4
Former Fox Chemical	149 S Robert (null) St. Paul MN 55107	ENE	0.02 / 128.12	4
Fox Chemical Converter Tech Former	137 to 149 S Robert St (null) St. Paul MN 55107	ENE	0.03 / 159.04	6

<u>Equal/Higher Elevation</u>	<u>Address</u>	<u>Direction</u>	<u>Distance (mi/ft)</u>	<u>Map Key</u>
West Side Flats #2	See location description (null) St. Paul MN 55101	N	0.01 / 68.89	<u>7</u>
Livingston Street (see West Side Flats,	See location description (null) St. Paul MN 55102	N	0.01 / 68.89	<u>7</u>
West Site Flats	See location description (null) St. Paul MN 55107	N	0.01 / 68.89	<u>7</u>
Mattson Eric	193 S Robert St (null) St. Paul MN 55102	E	0.03 / 152.72	<u>9</u>
Mickeys-eric Mattson Property	195 S Robert St (null) St. Paul MN 55107	E	0.03 / 152.44	<u>10</u>
Formerly American Hoist &derrick Co	63 S Robert St (null) St. Paul MN 55107	NNE	0.05 / 251.29	<u>13</u>
Amdura	68 S Robert St (null) St. Paul MN 55107	NE	0.05 / 252.19	<u>15</u>
Fillmore Redevelopment Site	Fillmore, Fairfield & Livingston Av 137- 201 S Robert St St. Paul MN 55107	E	0.04 / 218.24	<u>18</u>
Genoa a QoL Healthcare Co LLC - Wabasha St	144 Wabasha St S (null) St. Paul MN 55107	WSW	0.08 / 402.43	<u>19</u>
MCES Riverview Siphon Reconstruction	See location description (null) St. Paul MN 55107	SW	0.08 / 410.67	<u>20</u>
International Multifoods/saint Paul A	243 S Robert St (null) St. Paul MN 55107	E	0.05 / 274.31	<u>21</u>
Guild Inc - St Paul Area	130 Wabasha Ave Ste 100 (null) St. Paul MN 55102	WSW	0.07 / 393.83	<u>22</u>
RRB Associates	155 Wabasha St S (null) St. Paul MN 55107	WSW	0.08 / 416.29	<u>23</u>

<u>Equal/Higher Elevation</u>	<u>Address</u>	<u>Direction</u>	<u>Distance (mi/ft)</u>	<u>Map Key</u>
Midtling Oral & Maxillofacial Surgery	155 Wabasha St S Ste 111 (null) St. Paul MN 55107	WSW	0.08 / 416.29	<u>23</u>
Paulco Clean Up	43 Water St E (null) St. Paul MN 55107	WNW	0.05 / 243.99	<u>24</u>
Lowertown Printing	122 Wabasha St S Ste 230 (null) St. Paul MN 55107	WSW	0.08 / 396.65	<u>26</u>
Old Science Renovation	122 Wabasha St S Ste 320 (null) St. Paul MN 55107	WSW	0.08 / 396.65	<u>26</u>
Wabasha Business Center Norris	122 Wabasha St S (null) St. Paul MN 55107	WSW	0.08 / 396.65	<u>26</u>
Wabasha Business Center	114 - 122 Wabasha St S (null) St. Paul MN 55107	WSW	0.08 / 396.65	<u>26</u>
WJ Haas Manufacturing Co	160 S Wabasha St (null) St. Paul MN 55107	SW	0.08 / 419.02	<u>27</u>
American Red Cross	100 S Robert St (null) St. Paul MN 55107	NNE	0.07 / 392.04	<u>28</u>
American Red Cross Blood Services	100 Robert St S (null) St. Paul MN 55107	NNE	0.07 / 392.04	<u>28</u>
43 East Water Street Site	43 E Water St (null) St. Paul MN 55107	NW	0.05 / 242.08	<u>31</u>
Carl Bolander & Sons Co	224 Starkey St (null) St. Paul MN 55107	S	0.06 / 319.24	<u>32</u>
Great River Boat Works	84 W Water St (null) St. Paul MN 55101	WNW	0.05 / 254.31	<u>33</u>
Plato Boulevard	xxx Plato Boulevard (null) St. Paul MN 55107	SW	0.10 / 510.31	<u>36</u>

<u>Equal/Higher Elevation</u>	<u>Address</u>	<u>Direction</u>	<u>Distance (mi/ft)</u>	<u>Map Key</u>
Unocal Dewater	40 E Water St (null) St. Paul MN 55107	WNW	0.05 / 288.22	37
St. Paul Smelting & Refining Co	243 Starkey St (null) St. Paul MN 55107	S	0.07 / 374.10	38
Port Authority City Of Saint Paul	SW Corner S Robert St & Plato Blvd (null) St. Paul MN 55102	ESE	0.08 / 402.17	41
Holiday Stationstore #45	184 S Wabasha (null) St. Paul MN 55107	SSW	0.10 / 522.23	42
Proposed Us Bank Site	60 Livingston Ave (null) St. Paul MN 55107	NNW	0.08 / 419.55	43
U.S. Bank - West Side Flats	Btwn Robert St. & Livingston Ave 60 Livingston & 100 Fillmore St. Paul MN 55102	NNW	0.08 / 419.55	43
One West Water Street	1 W Water St (null) St. Paul MN 55107	W	0.09 / 490.06	44
One West Water Street	1 W Water St (null) St. Paul MN 55107	W	0.09 / 490.06	44
Seacole - C & H	222 Starkey St (null) St. Paul MN 55107	SSE	0.09 / 467.91	45
West Side Flats Or Llewellyn Worldwide	84 Wabasha St S & Fillmore (null) St. Paul MN 55107	W	0.08 / 447.27	46
Minnesota State Bank Building	200 Robert St S (null) St. Paul MN 55107	ESE	0.08 / 423.57	47
Technical Sealants	43 Water St (null) St. Paul MN 55107	WNW	0.08 / 413.68	48
West Side Flats	84 Wabasha Street South (null) St. Paul MN 55107	W	0.09 / 458.12	49

<u>Equal/Higher Elevation</u>	<u>Address</u>	<u>Direction</u>	<u>Distance (mi/ft)</u>	<u>Map Key</u>
West Side Flats	84 Wabasha Ave S (null) St. Paul MN 55107	W	0.09 / 458.12	49
Llewellyn Publishing	84 S Wabasha St (null) St. Paul MN 55107	WNW	0.09 / 474.87	51
US Bank - St Paul	See location description (null) St. Paul MN 55107	N	0.10 / 507.25	53
SKB Environmental Inc	251 Starkey St (null) St. Paul MN 55107	S	0.10 / 554.39	54
Carl Bolander & Sons Co	251 Starkey St (null) St. Paul MN 55107	S	0.10 / 554.39	54
Group Health Inc	205 Wabasha St S (null) St. Paul MN 55107	SSW	0.12 / 640.49	55
HealthPartners St Paul	205 Wabasha St S (null) St. Paul MN 55107	SSW	0.12 / 640.49	55
Weinhagen Tire Co	206 Wabasha St S (null) St. Paul MN 55107	SSW	0.12 / 643.02	56
Weinhagen Tire Co	206 Wabasha St S (null) St. Paul MN 55107	SSW	0.12 / 643.02	56
US Bank Employee Health Center	60 S Livingston St (null) St. Paul MN 55107	NNW	0.11 / 559.93	57
US Bank Office Complex	60 S Livingston St (null) St. Paul MN 55107	NNW	0.11 / 559.93	57
American Hoist & Derrick Co	63 Robert St S (null) St. Paul MN 55107	N	0.11 / 565.25	58
High Density Bailing Plant	63 Robert St S (null) St. Paul MN 55107	N	0.11 / 565.25	58

<u>Equal/Higher Elevation</u>	<u>Address</u>	<u>Direction</u>	<u>Distance (mi/ft)</u>	<u>Map Key</u>
Norcraft Companies	30 E Plato (null) St. Paul MN 55107	SW	0.14 / 750.79	59
Holiday Station 45	200 S Wabasha (null) St. Paul MN 55107	S	0.14 / 717.00	60
Dana Marine Service	100 Yacht Club Rd W (null) St. Paul MN 55107	WNW	0.14 / 724.58	61
Rexam Beverage Can Co - St Paul	139 Eva St (null) St. Paul MN 55107	ENE	0.17 / 871.57	62
International Multifoods - St Paul	243 Robert St S (null) St. Paul MN 55107	ESE	0.13 / 700.43	63
RiverPoint Media Group Inc	150 Eva St (null) St. Paul MN 55107	ENE	0.17 / 883.60	64
Summit Door LLC	130 Eva St (null) St. Paul MN 55107	ENE	0.18 / 934.53	65
Wabasha Channel Stair Reconstruction	Address Unknown (null) St. Paul MN 55102	S	0.18 / 930.40	66
Hydralift Amclyde - Warehouse	170 Eva St (null) St. Paul MN 55107	E	0.17 / 894.26	67
3m Warehouse	42 Water St (null) St. Paul MN 55107	W	0.18 / 939.16	68
3M Company Building 75	42 Water St W (null) St. Paul MN 55107	W	0.18 / 939.16	68
3m Bldg #75	42 W Water St (null) St. Paul MN 55101	W	0.18 / 939.16	68
Capital City Welding Supply	51 W Water Street (null) St. Paul MN 55107	W	0.18 / 952.54	69

<u>Equal/Higher Elevation</u>	<u>Address</u>	<u>Direction</u>	<u>Distance (mi/ft)</u>	<u>Map Key</u>
Drake Marble Company	60 Plato Blvd (null) St. Paul MN 55107	SW	0.21 / 1,095.41	<u>70</u>
Northwestern Shot & Lead	75 Plato Boulevard (null) St. Paul MN 55107	WSW	0.23 / 1,209.78	<u>73</u>
Twin Cities Newspaper Service	220 Fillmore Ave E (null) St. Paul MN 55107	NE	0.23 / 1,212.95	<u>78</u>
Walman Optical Co Inc/Soderberg Optical	230 Eva St (null) St. Paul MN 55107	ESE	0.21 / 1,113.11	<u>79</u>
Raspberry Island	Beneath the Wabasha St Bridge (null) St. Paul MN 55101	NW	0.22 / 1,138.06	<u>80</u>
Harriet Island Lower Marina	See location description (null) St. Paul MN 55102	W	0.22 / 1,169.36	<u>81</u>
McGraws Furniture Repair	385 Wabasha St S (null) St. Paul MN 55107	S	0.23 / 1,238.00	<u>83</u>
Sherwin-Williams Store 3233	240 Fillmore Ave E (null) St. Paul MN 55107	NE	0.26 / 1,376.09	<u>86</u>
Great River Marine & Sport Inc	84 Water St W (null) St. Paul MN 55107	W	0.26 / 1,371.70	<u>87</u>
Valspar Paint	106 W Water St Ste 2 (null) St. Paul MN 55107	W	0.26 / 1,383.10	<u>88</u>
Farrel Osman Kirk Warehouse 2	106 W Water St Ste 2 (null) St. Paul MN 55107	W	0.26 / 1,383.10	<u>88</u>
Roby Restoration	106 Water St W Ste 501 (null) St. Paul MN 55107	W	0.26 / 1,383.10	<u>88</u>
Captain Ken's Foods Inc	344 S Robert St (null) St. Paul MN 55107	SE	0.24 / 1,269.01	<u>91</u>

<u>Equal/Higher Elevation</u>	<u>Address</u>	<u>Direction</u>	<u>Distance (mi/ft)</u>	<u>Map Key</u>
Bidwell Maintenance	75 Bidwell St (null) St. Paul MN 55107	WSW	0.29 / 1,518.35	<u>92</u>
Lake Region Building Maintenance	10 River Park Plaza Ste 800 (null) St. Paul MN 55107	NNE	0.29 / 1,524.79	<u>97</u>
RTC Inc	180 State St (null) St. Paul MN 55107	E	0.28 / 1,474.12	<u>99</u>
DuBois Thomas E	246 Fillmore Ave (null) St. Paul MN 55107	NE	0.29 / 1,538.80	<u>100</u>
Public Safety Warehouse	102 Water St W Ste A (null) St. Paul MN 55107	W	0.29 / 1,548.44	<u>102</u>
The Crepeau Co	120 Plato Blvd W (null) St. Paul MN 55107	SW	0.31 / 1,655.41	<u>105</u>
Gloria's Downtown Auto Sales Inc	363 S Robert St (null) St. Paul MN 55107	SE	0.26 / 1,389.79	<u>106</u>
Asset Recovery Corp - 115 State St	115 State St (null) St. Paul MN 55107	NE	0.30 / 1,587.07	<u>107</u>
Danny's Transfer Station	359 S Robert St (null) St. Paul MN 55107	SE	0.27 / 1,422.27	<u>109</u>
Kelley's Automotive Inc	359 S Robert St (null) St. Paul MN 55107	SE	0.27 / 1,422.27	<u>109</u>
Water Street Parks South	85 Water St W (null) St. Paul MN 55107	WSW	0.31 / 1,642.16	<u>111</u>
Triad Computer Services	115 W Plato Blvd (null) St. Paul MN 55107	WSW	0.33 / 1,738.22	<u>112</u>
Cash Express Inc	400 S Robert St (null) St. Paul MN 55104	SE	0.28 / 1,501.89	<u>113</u>

<u>Equal/Higher Elevation</u>	<u>Address</u>	<u>Direction</u>	<u>Distance (mi/ft)</u>	<u>Map Key</u>
Rodriguez Auto Service	411 S Wabasha St (null) St. Paul MN 55107	S	0.31 / 1,614.62	114
Common Bond Living Homes	45 Delos St E Ste D Storage (null) St. Paul MN 55107	SSE	0.30 / 1,596.01	115
Freds Tire	415 Wabasha St S (null) St. Paul MN 55107	S	0.31 / 1,639.95	116
Upper River Services LLC	40 State St (null) St. Paul MN 55107	NE	0.33 / 1,733.63	117
Pier Foundry & Pattern Shop	51 State St (null) St. Paul MN 55107	NE	0.33 / 1,752.03	118
Wabasha Apartments	426 Wabasha St S (null) St. Paul MN 55102	S	0.33 / 1,717.37	121
Krawczewski	See location description (null) St. Paul MN 55107	WSW	0.35 / 1,832.54	123
Bidwell Maintenance Inc	150 Water St W (null) St. Paul MN 55107	WSW	0.35 / 1,867.95	124
Peoples Electric	277 Fillmore Ave E (null) St. Paul MN 55107	NE	0.35 / 1,869.04	125
Brightbill Auto Service	291 E Fillmore Ave (null) St. Paul MN 55107	NE	0.36 / 1,880.71	126
Hand & Paw Veterinary Clinic LLC	434 Hall Ave (null) St. Paul MN 55107	S	0.35 / 1,861.43	127
Camada Limited Partnership	274 Fillmore Ave E (null) St. Paul MN 55107	NE	0.36 / 1,917.77	128
Vomela Specialty Co	274 Fillmore Ave E (null) St. Paul MN 55107	NE	0.36 / 1,917.77	128

<u>Equal/Higher Elevation</u>	<u>Address</u>	<u>Direction</u>	<u>Distance (mi/ft)</u>	<u>Map Key</u>
Vomela Specialty Co	274 Fillmore Ave E (null) St. Paul MN 55107	NE	0.36 / 1,917.77	<u>128</u>
Peoples Electrical Contractors	277 E Fillmore Ave (null) St. Paul MN 55107	NE	0.36 / 1,920.67	<u>129</u>
Phoenix Residence Inc	135 E Colorado St (null) St. Paul MN 55107	SE	0.33 / 1,729.99	<u>130</u>
Alloy Welding & Mfg	141 Water St W (null) St. Paul MN 55107	WSW	0.37 / 1,977.64	<u>131</u>
Collins Electrical & Construction	278 State St (null) St. Paul MN 55107	ESE	0.35 / 1,864.68	<u>132</u>
Concord Printing	36 Cesar Chavez St (null) St. Paul MN 55107	SSE	0.37 / 1,941.08	<u>135</u>
Consolidated Electric Co	141 S Lafayette Rd (null) St. Paul MN 55107	ENE	0.38 / 2,031.44	<u>136</u>
LIT Midway LLT	141 S Lafayette Rd (null) St. Paul MN 55107	ENE	0.38 / 2,031.44	<u>136</u>
Vacant Building	450 Hill St (null) St. Paul MN 55102	S	0.38 / 1,989.06	<u>137</u>
Isd 625 St Paul Public Schools	65 Kellogg Blvd E (null) St. Paul MN 55101	NNW	0.38 / 1,982.15	<u>138</u>
Riverfront St Paul Hotel	11 Kellogg Blvd E (null) St. Paul MN 55101	NW	0.37 / 1,961.58	<u>139</u>
St. Paul Radisson Hotels	11 Kellogg Blvd E (null) St. Paul MN 55101	NW	0.37 / 1,961.58	<u>139</u>
Wabasha Street Site	481 S Wabasha St (null) St. Paul MN 55107	S	0.38 / 1,992.34	<u>140</u>

<u>Equal/Higher Elevation</u>	<u>Address</u>	<u>Direction</u>	<u>Distance (mi/ft)</u>	<u>Map Key</u>
Anchor Fasteners	188 Plato Ave W (null) St. Paul MN 55107	WSW	0.41 / 2,147.32	141
Ramsey County Riverfront Properties	12 Kellogg Blvd W (null) St. Paul MN 55102	NW	0.37 / 1,947.03	142
Kellogg Square-Kellogg Grocery	111 Kellogg Blvd E Ste 230 (null) St. Paul MN 55101	NNW	0.38 / 2,009.01	145
Jones Robert W Dr DDS	111 Kellogg Blvd E Ste 205 (null) St. Paul MN 55101	NNW	0.38 / 2,009.01	145
Kellogg Square Apartments	111 Kellogg Blvd E (null) St. Paul MN 55101	NNW	0.38 / 2,009.01	145
Ramsey County Adult Detention Center	14 Kellogg Blvd W (null) St. Paul MN 55102	NW	0.37 / 1,966.78	146
Radisson Hotel St. Paul	300 N Wabasha (null) St. Paul MN 55101	NW	0.38 / 1,995.75	147
Central Corridor Lt Rail TransitOMF Yard	Address Unknown (null) St. Paul MN 55107	NW	0.38 / 2,027.80	149
Municipal Industrial Pipe Cleaning Inc	207 Water St W (null) St. Paul MN 55107	WSW	0.42 / 2,224.46	150
Capital City Ramp	4th & Minnesota St 310 Cedar St (null) St. Paul MN 55102	NW	0.40 / 2,089.65	151
Richardson Residence	69 Congress St W (null) St. Paul MN 55107	SSW	0.41 / 2,181.34	152
St Paul Tree Service	458 Wabasha St S (null) St. Paul MN 55107	S	0.40 / 2,128.98	153
Ramsey county of	15 W Kellogg Blvd Ste 250 (null) St. Paul MN 55102	NW	0.39 / 2,068.83	154

<u>Equal/Higher Elevation</u>	<u>Address</u>	<u>Direction</u>	<u>Distance (mi/ft)</u>	<u>Map Key</u>
Clark Oil	430 S Robert (null) St. Paul MN 55107	SSE	0.39 / 2,058.06	155
Ramsey County Government Center East	160 Kellogg Blvd E Ste 4690 (null) St. Paul MN 55101	NNW	0.40 / 2,118.54	156
A & A Towing	81 Congress St W (null) St. Paul MN 55107	SSW	0.42 / 2,224.36	157
Multi-Tenant Commercial Facility	433-435 S Robert St (null) St. Paul MN 55107	SSE	0.40 / 2,101.49	158
Alber's Sheetmetal & Ventilating Inc	200 W Plato Blvd (null) St. Paul MN 55107	WSW	0.44 / 2,317.93	159
St Paul Tree Service	218 Ohio St (null) St. Paul MN 55107	SW	0.45 / 2,376.96	162
218 Ohio St	218 W Ohio St (null) St. Paul MN 55107	SW	0.45 / 2,376.96	162
Degree Of Honor Building	325 Cedar St (null) St. Paul MN 55101	NW	0.42 / 2,242.92	165
General Services Administration	316 Robert St N (null) St. Paul MN 55101	NNW	0.42 / 2,230.13	166
Ashbach Construction Co - Nonmetallic	PO Box 65738 (null) St. Paul MN 55165	N	0.42 / 2,223.90	168
Fourth St Paving Project	Address Unknown (null) St. Paul MN 55102	NW	0.43 / 2,295.92	169
Toy Box Repair Inc	215 Ohio St (null) St. Paul MN 55107	SW	0.47 / 2,466.95	171
Friends of the Mississippi River	46 4th St E Ste 606 (null) St. Paul MN 55101	NW	0.44 / 2,314.32	172

<u>Equal/Higher Elevation</u>	<u>Address</u>	<u>Direction</u>	<u>Distance (mi/ft)</u>	<u>Map Key</u>
Minnesota Building	46 E 4th St (null) St. Paul MN 55101	NW	0.44 / 2,306.87	174
Quik Print Systems Inc	42 4th St E (null) St. Paul MN 55101	NW	0.44 / 2,304.89	175
Riverview Commercial Club	72 Cesar Chavez St (null) St. Paul MN 55107	SSE	0.43 / 2,286.30	176
4th and Cedar Site	4th and Cedar Streets (null) St. Paul MN 55101	NW	0.44 / 2,318.09	177
Burger King	455 S Robert St (null) St. Paul MN 55104	SSE	0.43 / 2,262.88	178
Port Authority Property	4th & Minnesota (null) St. Paul MN 55102	NNW	0.44 / 2,339.34	179
St Paul Dispatch Northwest Publications	55 63 E 4th St (null) St. Paul MN 55101	NNW	0.44 / 2,340.41	180
Coit Drapery & Carpet Cleaning - St Paul	8 4th St E (null) St. Paul MN 55101	NW	0.44 / 2,306.49	181
Tony Castros Auto Body	15 Winifred St W (null) St. Paul MN 55107	S	0.45 / 2,354.83	182
Viking Drill & Tool Inc	355 State St (null) St. Paul MN 55107	ESE	0.42 / 2,243.27	183
Kellogg Boulevard Post Office	Kellogg Blvd E & Sibley (null) St. Paul MN 55101	N	0.44 / 2,343.74	186
U.s. Postal Service	200 Kellogg Blvd E (null) St. Paul MN 55101	N	0.45 / 2,351.53	187
Former St Paul Union Depot Property	200-500 E Kellogg Ave (null) St. Paul MN 55101	N	0.45 / 2,353.17	188

<u>Equal/Higher Elevation</u>	<u>Address</u>	<u>Direction</u>	<u>Distance (mi/ft)</u>	<u>Map Key</u>
St Paul City Hall Ramsey Co Courthouse	15 Kellogg Blvd W (null) St. Paul MN 55102	NW	0.44 / 2,335.34	189
Ramsey County Court House	15 Kellogg Blvd W Ste 11 (null) St. Paul MN 55102	NW	0.44 / 2,335.34	189
Harriet Island Reg Park Ph 1 Dev CSW	25 4th St W Rm 500 City Hall Annex (null) St. Paul MN 55102	NW	0.45 / 2,356.73	190
Cas Dahl Auto Service	62 Winifred St W (null) St. Paul MN 55107	S	0.47 / 2,456.32	191
4th St Utility Construction - St. Paul	See location description (null) St. Paul MN 55101	NNW	0.45 / 2,389.68	192
St Paul Municipal Storm Water	25 W 4th St (null) St. Paul MN 55102	NW	0.45 / 2,361.76	193
St Paul City of City Hall Annex	25 W 4th St (null) St. Paul MN 55102	NW	0.45 / 2,361.76	193
Planning & Economic Development	25 W 4th St (null) St. Paul MN 55102	NW	0.45 / 2,361.76	193
Port Crosby Demolition Landfill	345 St Peter St (null) St. Paul MN 55102	NW	0.45 / 2,357.72	194
Landmark Park Towers Ramp	345 St Peter St (null) St. Paul MN 55102	NW	0.45 / 2,357.72	194
Saint Paul Athletic Club Building	340 Cedar St (null) St. Paul MN 55102	NW	0.46 / 2,437.31	195
Pioneer Endicott Buildings	336 Robert St (null) St. Paul MN 55101	NNW	0.46 / 2,442.36	198
Jerrys Service Center	459 Robert St S (null) St. Paul MN 55107	SSE	0.46 / 2,404.65	199

<u>Equal/Higher Elevation</u>	<u>Address</u>	<u>Direction</u>	<u>Distance (mi/ft)</u>	<u>Map Key</u>
US Bank - St Paul	141 4th St E Ste B (null) St. Paul MN 55101	NNW	0.46 / 2,436.67	200
US Bancorp - Pioneer/Endicott Bldg	141 4th St E Ste 200 (null) St. Paul MN 55101	NNW	0.46 / 2,436.67	200
Dr Stuart Lorberbaum	141 4th St E Ste 161 (null) St. Paul MN 55101	NNW	0.46 / 2,436.67	200
St Paul City Of Ped Print Shop	345 Wabasha St N (null) St. Paul MN 55102	NW	0.46 / 2,449.91	201
Lafayette Center	See location description (null) St. Paul MN 55107	ESE	0.46 / 2,418.89	202
St Paul Pioneer Press - Downtown	345 Cedar St (null) St. Paul MN 55101	NW	0.47 / 2,500.09	203
East Gate	125 Congress St E (null) St. Paul MN 55107	SSE	0.46 / 2,429.63	204
DPRA Inc	332 Minnesota St Ste 1310 (null) St. Paul MN 55101	NNW	0.48 / 2,526.98	205
First Bank St Paul	332 Minnesota St (null) St. Paul MN 55101	NNW	0.48 / 2,526.98	205
Brown Martin J DDS	332 Minnesota St Ste E720 (null) St. Paul MN 55101	NNW	0.48 / 2,526.98	205
First National Bank Building	332 Minnesota St Ste W120 (null) St. Paul MN 55101	NNW	0.48 / 2,526.98	205
Victory Parking Inc	344 Wabasha St N (null) St. Paul MN 55102	NW	0.47 / 2,486.28	206
West Publishing Company	50 Kellogg Blvd W (null) St. Paul MN 55102	WNW	0.46 / 2,451.33	207

<u>Equal/Higher Elevation</u>	<u>Address</u>	<u>Direction</u>	<u>Distance (mi/ft)</u>	<u>Map Key</u>
Ramsey County Duplicating	50 Kellogg Blvd W Ste 845 (null) St. Paul MN 55102	WNW	0.46 / 2,451.33	207
Ramsey County Public Works	50 Kellogg Blvd W Ste 910 (null) St. Paul MN 55102	WNW	0.46 / 2,451.33	207
Ramsey County Riverfront Properties	14 & 50 W Kellogg Blvd (null) St. Paul MN 55102	WNW	0.46 / 2,451.33	207
Ramsey County Government Center West	50 Kellogg Blvd W (null) St. Paul MN 55102	WNW	0.46 / 2,451.33	207
Ramsey County Govt Center West	50 Kellogg Blvd W (null) St. Paul MN 55102	WNW	0.46 / 2,451.33	207
Ramsey County Sheriffs Dept	50 Kellogg Blvd W Rm 6561 (null) St. Paul MN 55102	WNW	0.46 / 2,451.33	207
Ramsey County Microfilm Dept	50 Kellogg Blvd W Ste 310 (null) St. Paul MN 55102	WNW	0.46 / 2,451.33	207
Ramsey County Riverfront Deconstruction Project	50 Kellogg Blvd W Ste 150 (null) St. Paul MN 55102	WNW	0.46 / 2,451.33	207
St Matthew Church Of	497 Humboldt Ave (null) St. Paul MN 55107	S	0.48 / 2,556.73	209
Lowry Garage	349 N Wabasha (null) St. Paul MN 55102	NW	0.48 / 2,527.95	210
Kellogg Blvd Bridge Reconstructions	Address Unknown (null) St. Paul MN 55102	WNW	0.47 / 2,491.11	211
Twin Cities Public Television	172 4th St E (null) St. Paul MN 55101	N	0.48 / 2,534.77	212
West Side Dental Clinic	478 Robert St (null) St. Paul MN 55107	SSE	0.48 / 2,518.05	213

<u>Equal/Higher Elevation</u>	<u>Address</u>	<u>Direction</u>	<u>Distance (mi/ft)</u>	<u>Map Key</u>
Former Pedro Luggage	501 Robert St (null) St. Paul MN 55101	SSE	0.48 / 2,525.17	214
District Energy St Paul Inc-Hans O Nyman	76 Kellogg Blvd W (null) St. Paul MN 55102	WNW	0.48 / 2,513.82	216
Thoele Printing	301 Wacouta St (null) St. Paul MN 55101	N	0.49 / 2,574.96	217
Ettel Roger G DDS	350 St Peter St Ste 1118 (null) St. Paul MN 55102	NW	0.48 / 2,555.89	218
The Lowry Building	350 St Peter St Ste 250 (null) St. Paul MN 55102	NW	0.48 / 2,555.89	218
Michael Freischel DDS	350 St Peter St Ste 260 (null) St. Paul MN 55102	NW	0.48 / 2,555.89	218
The Lowry Building	350 Saint Peter St Ste 200 (null) St. Paul MN 55102	NW	0.48 / 2,555.89	218
Saint Paul Port Authority	350 St Peter St Ste 748 (null) St. Paul MN 55102	NW	0.48 / 2,555.89	218
Great River Dental PA	350 St Peter St Ste 1206 (null) St. Paul MN 55102	NW	0.48 / 2,555.89	218
Lingle Scott D DDS PA	350 St Peter St Ste 632 (null) St. Paul MN 55102	NW	0.48 / 2,555.89	218
Michael Freischel DDS - 825	350 St Peter St Ste 825 (null) St. Paul MN 55102	NW	0.48 / 2,555.89	218
South St. Paul Stockyards	310 Market Ln (null) South St. Paul MN 55075	WNW	0.48 / 2,542.04	219
Stockyard	310 Market Ln (null) South St. Paul MN 55075	WNW	0.48 / 2,542.04	219

<u>Equal/Higher Elevation</u>	<u>Address</u>	<u>Direction</u>	<u>Distance (mi/ft)</u>	<u>Map Key</u>
Central Livestock Association	310 Market Ln (null) South St. Paul MN 55075	WNW	0.48 / 2,542.04	219
Kapaun Enterprises Dba Old Volks Home	325 Sibley St (null) St. Paul MN 55101	N	0.49 / 2,594.06	220
ISD 625 - Roosevelt	160 E Isabel St (null) St. Paul MN 55107	SE	0.48 / 2,513.42	221
Saint Paul Demo Site	488 Robert St S (null) St. Paul MN 55107	SSE	0.49 / 2,585.05	222
US Post Office St Paul	180 Kellogg Blvd E (null) St. Paul MN 55101	N	0.50 / 2,633.73	224
Century Link - St Paul Market St	70 W 4th St (null) St. Paul MN 55102	NW	0.49 / 2,585.35	225
<u>Lower Elevation</u>	<u>Address</u>	<u>Direction</u>	<u>Distance (mi/ft)</u>	<u>Map Key</u>
Drake Chiropractic PA	60 Plato Blvd E (null) St. Paul MN 55107	SE	0.02 / 107.19	16
Riverview Area West	See location description (null) St. Paul MN 55107	ESE	0.08 / 410.82	50
Gross & Edgerton LLC	75 W Plato Blvd (null) St. Paul MN 55107	WSW	0.21 / 1,115.46	72
Saint Paul Funeral Home	199 Plato Blvd E (null) St. Paul MN 55107	E	0.20 / 1,064.65	74
Baldinger Baking Co	215 Eva St (null) St. Paul MN 55107	ESE	0.20 / 1,053.10	75
Frattalone's Ace Hardware	215 Eva St (null) St. Paul MN 55107	ESE	0.20 / 1,053.10	75

<u>Lower Elevation</u>	<u>Address</u>	<u>Direction</u>	<u>Distance (mi/ft)</u>	<u>Map Key</u>
Minnesota Dept of Agriculture HWC	90 Plato Blvd W (null) St. Paul MN 55107	SW	0.24 / 1,263.80	<u>76</u>
Aero Systems Engineering, Inc.- Florida Street Oper	181 Florida St (null) St Paul MN 55107	ESE	0.19 / 1,016.96	<u>77</u>
Turso Companies Inc	223 E Plato Blvd (null) St. Paul MN 55107	E	0.24 / 1,286.08	<u>84</u>
MNDOT Aeronautics Building	222 E Plato Blvd (null) St. Paul MN 55107	E	0.26 / 1,348.13	<u>89</u>
U.s. Postal Service	285 S Eva St (null) St. Paul MN 55107	ESE	0.24 / 1,284.32	<u>90</u>
Riverview Business Center	105 - 145 State St (null) St. Paul MN 55107	ENE	0.28 / 1,477.99	<u>93</u>
American Drive Axle	145 State St (null) St. Paul MN 55107	ENE	0.28 / 1,487.43	<u>94</u>
Modernistic Industrial	139 State St (null) St. Paul MN 55107	ENE	0.29 / 1,506.39	<u>96</u>
Circuit City	150 State St Ste B (null) St. Paul MN 55107	ENE	0.28 / 1,495.30	<u>98</u>
Asset Recovery Corp - St Paul	150 State St (null) St. Paul MN 55107	ENE	0.28 / 1,495.30	<u>98</u>
J A P	125 State St (null) St. Paul MN 55107	NE	0.29 / 1,550.61	<u>101</u>
Custom Tape Co	121 State St (null) St. Paul MN 55107	NE	0.30 / 1,563.68	<u>103</u>
US Postal Service - St Paul Vehicle Main	314 Eva St (null) St. Paul MN 55107	ESE	0.26 / 1,386.54	<u>104</u>

<u>Lower Elevation</u>	<u>Address</u>	<u>Direction</u>	<u>Distance (mi/ft)</u>	<u>Map Key</u>
United Postal Services-Vmf	314 S Eva St (null) St. Paul MN 55107	ESE	0.26 / 1,386.54	104
Top All Roofing Inc - St Paul	291 Eva St (null) St. Paul MN 55107	ESE	0.27 / 1,416.58	108
Rilex Inc	291 Eva St Site B (null) St. Paul MN 55107	ESE	0.27 / 1,416.58	108
Former Bulk Facility/Cody LLP Property	291 Eva St (null) St. Paul MN 55107	ESE	0.27 / 1,416.58	108
State Street Vacant Land	State St (null) St. Paul MN 55107	E	0.29 / 1,544.39	110
Hydralift-Amclyde	240 Plato Blvd (null) St. Paul MN 55107	E	0.32 / 1,695.39	120
Hydralift Amclyde - Office	240 Plato Blvd E (null) St. Paul MN 55107	E	0.32 / 1,695.39	120
Thoele Printing Inc	253 State St Ste A (null) St. Paul MN 55107	E	0.32 / 1,712.28	122
Nova Medical Inc	150 Eaton St (null) St. Paul MN 55107	SE	0.34 / 1,806.22	133
Molex Copper Flex Products Inc	155 Eaton St (null) St. Paul MN 55107	SE	0.34 / 1,813.76	134
295 State Street	295 State St (null) St. Paul MN 55107	ESE	0.37 / 1,932.43	143
Solange Auto Services	291 Fillmore Ave E (null) St. Paul MN 55107	NE	0.41 / 2,138.54	148
Solange Auto Repair	291 Fillmore Ave E Ste B (null) St. Paul MN 55107	NE	0.41 / 2,138.54	148

<u>Lower Elevation</u>	<u>Address</u>	<u>Direction</u>	<u>Distance (mi/ft)</u>	<u>Map Key</u>
Wanderer The	201 Ohio St (null) St. Paul MN 55107	SW	0.44 / 2,338.54	160
Vacant Building -2	265 Lafayette Frontage Rd W (null) St. Paul MN 55107	E	0.42 / 2,224.82	163
Upper Landing Redevelopment Site	266-345 Shepard Rd (null) St. Paul MN 55102	WNW	0.41 / 2,156.03	164
Upper Landing Redev. Site - Phase 2	266-345 Shepard Rd (null) St. Paul MN 55102	WNW	0.41 / 2,156.03	164
Market Street	7th St/Cedar St (null) St. Paul MN 55101	WNW	0.41 / 2,173.79	167
Cnw Trans	206 Eaton St (null) St. Paul MN 55107	SE	0.41 / 2,180.27	170
RTC Inc - St Paul	343 Fillmore Ave E (null) St. Paul MN 55107	NE	0.45 / 2,386.60	173
Collins Communication (Formerly)	273 W Lafayette Frontage Road (null) St. Paul MN 55107	E	0.44 / 2,334.28	184
Grainger Industrial Supply - St Paul	277 Lafayette Frontage Rd W (null) St. Paul MN 55107	E	0.44 / 2,342.55	185
MNDOT Parcel 5 Demo	339 Fillmore St (null) St. Paul MN 55107	NE	0.48 / 2,526.96	197
Scanlan International	One Scanlan Plaza (null) St. Paul MN 55107	ESE	0.46 / 2,434.61	208
Mississippi Riverfront Improvements	Mississippi River West Bank Smith Ave Elm Chestnut Market St. Paul MN 55102	W	0.49 / 2,610.15	223
Riverview Business Park	268-380 Lafayette Freeway (null) St. Paul MN 55107	E	0.50 / 2,633.71	226

<u>Lower Elevation</u>	<u>Address</u>	<u>Direction</u>	<u>Distance (mi/ft)</u>	<u>Map Key</u>
Minnesota Mutual Life Insurance Co	285 Florida St (null) St. Paul MN 55107	ESE	0.49 / 2,578.06	227
Minnesota Life	285 Florida St (null) St. Paul MN 55107	ESE	0.49 / 2,578.06	227
Riverview Ind. Park E-2 (Viking)	See location description (null) St. Paul MN 55107	ESE	0.50 / 2,635.99	228

SHWS - Minnesota Site Remediation Section Database

A search of the SHWS database, dated Aug 04, 2016 has found that there are 3 SHWS site(s) within approximately 0.50 miles of the project property.

<u>Equal/Higher Elevation</u>	<u>Address</u>	<u>Direction</u>	<u>Distance (mi/ft)</u>	<u>Map Key</u>
American Hoist & Derrick Company	63 S Robert St St. Paul MN 55107	NNE	0.05 / 251.29	13
AMDURA	68 South Robert Street St. Paul MN 55107	NE	0.05 / 252.19	15
43 EAST WATER STREET SITE	St. Paul MN	WNW	0.08 / 413.68	48

SWF/LF - Permitted Solid Waste Facilities

A search of the SWF/LF database, dated Jun 02, 2016 has found that there are 5 SWF/LF site(s) within approximately 0.50 miles of the project property.

<u>Equal/Higher Elevation</u>	<u>Address</u>	<u>Direction</u>	<u>Distance (mi/ft)</u>	<u>Map Key</u>
SKB Environmental Inc	251 Starkey St St. Paul MN 55107	S	0.10 / 554.39	54
SKB Environmental Inc - Tear off shingles	251 Starkey St St. Paul MN 55107	S	0.10 / 554.39	54
High Density Bailing Plant	63 Robert St S St. Paul MN 551071405	N	0.11 / 565.25	58
Danny's Transfer Station	359 S Robert St St. Paul MN 55107	SE	0.27 / 1,422.27	109

<u>Equal/Higher Elevation</u>	<u>Address</u>	<u>Direction</u>	<u>Distance (mi/ft)</u>	<u>Map Key</u>
Port Crosby Demolition Landfill	345 St Peter St St. Paul MN 55102	NW	0.45 / 2,357.72	194

UNPERMITTED LF - Unpermitted Dump Sites

A search of the UNPERMITTED LF database, dated Jun 27, 2016 has found that there are 1 UNPERMITTED LF site(s) within approximately 0.50 miles of the project property.

<u>Equal/Higher Elevation</u>	<u>Address</u>	<u>Direction</u>	<u>Distance (mi/ft)</u>	<u>Map Key</u>
Port Crosby Demolition Landfill	345 St Peter St (null) St. Paul MN 55102	NW	0.45 / 2,357.72	194

LUST - Leaking Underground Storage Tanks

A search of the LUST database, dated Jun 01, 2016 has found that there are 17 LUST site(s) within approximately 0.50 miles of the project property.

<u>Equal/Higher Elevation</u>	<u>Address</u>	<u>Direction</u>	<u>Distance (mi/ft)</u>	<u>Map Key</u>
Filmore Corner Parking Lot	63 S Robert St St. Paul MN 55107	NNE	0.05 / 251.29	13
Great River Boat Works	84 W Water St St. Paul MN 55101	WNW	0.05 / 254.31	33
City Of Saint Paul Port Authority	SW Corner S Robert St & Plato Blvd St. Paul MN 55102	ESE	0.08 / 402.17	41
Proposed US Bank Site	60 Livingston Ave St. Paul MN 551072292	NNW	0.08 / 419.55	43
West Side Flats Or Llewellyn Worldwide	84 Wabasha St S & Fillmore St. Paul MN 55107	W	0.08 / 447.27	46
Twin City Newspaper	220 Fillmore Ave E St. Paul MN 551071418	NE	0.23 / 1,212.95	78
St. Paul Warehouse	85 Water St W St. Paul MN 55107	WSW	0.31 / 1,642.16	111
Richardson Residence	69 Congress St W St. Paul MN 55107	SSW	0.41 / 2,181.34	152

<u>Equal/Higher Elevation</u>	<u>Address</u>	<u>Direction</u>	<u>Distance (mi/ft)</u>	<u>Map Key</u>
Former Auto Repair	218 W Ohio St St. Paul MN 55107	SW	0.45 / 2,376.96	162
Burger King	455 S Robert St St. Paul MN 55104	SSE	0.43 / 2,262.88	178
U.s. Postal Service	200 Kellogg Blvd E St. Paul MN 55101	N	0.45 / 2,351.53	187
Former Pedro Luggage	501 Robert St St. Paul MN 55101	SSE	0.48 / 2,525.17	214
District Energy	76 Kellogg Blvd W St. Paul MN 55102	WNW	0.48 / 2,513.82	216
Hans O Nyman Energy Center	76 Kellogg Blvd W St. Paul MN 55102	WNW	0.48 / 2,513.82	216
Central Livestock Association	310 Market Ln South St. Paul MN 55075	WNW	0.48 / 2,542.04	219

<u>Lower Elevation</u>	<u>Address</u>	<u>Direction</u>	<u>Distance (mi/ft)</u>	<u>Map Key</u>
Baldinger Baking Co	215 Eva St St. Paul MN 551071614	ESE	0.20 / 1,053.10	75
Former Filling Station	181 Florida St St. Paul MN 551071289	ESE	0.19 / 1,016.96	77

LAST - Leaking Aboveground Storage Tanks

A search of the LAST database, dated Jun 01, 2016 has found that there are 5 LAST site(s) within approximately 0.50 miles of the project property.

<u>Equal/Higher Elevation</u>	<u>Address</u>	<u>Direction</u>	<u>Distance (mi/ft)</u>	<u>Map Key</u>
Unocal	40 E Water St St. Paul MN 55107	WNW	0.05 / 288.22	37
	<i>Tank Site / Active?: 3232 / No</i>			
	<i>Leaksite Type Desc / Complete Site Closure Dt: Leak Site - 02/15/1996 00:00:00</i>			
Weinhagen Tire Co	206 Wabasha St S St. Paul MN 55107	SSW	0.12 / 643.02	56
	<i>Tank Site / Active?: 14022 / No</i>			
	<i>Leaksite Type Desc / Complete Site Closure Dt: Leak Site - 05/16/2001 00:00:00</i>			

<u>Equal/Higher Elevation</u>	<u>Address</u>	<u>Direction</u>	<u>Distance (mi/ft)</u>	<u>Map Key</u>
Ramsey County Riverfront Properties	12 Kellogg Blvd W St. Paul MN 55102	NW	0.37 / 1,947.03	142

Tank Site / Active?: 19718 / Yes
Leaksite Type Desc / Complete Site Closure Dt: Leak Site /

<u>Lower Elevation</u>	<u>Address</u>	<u>Direction</u>	<u>Distance (mi/ft)</u>	<u>Map Key</u>
Former Baldinger Baking Company	215 Eva St St. Paul MN 551071614	ESE	0.20 / 1,053.10	75

Tank Site / Active?: 19522 / No
Leaksite Type Desc / Complete Site Closure Dt: Leak Site - 07/29/2014 00:00:00

Former Bulk Facility/Cody LLP Property	291 Eva St St. Paul MN 55107	ESE	0.27 / 1,416.58	108
--	---------------------------------	-----	-----------------	---------------------

Tank Site / Active?: 18399 / No
Leaksite Type Desc / Complete Site Closure Dt: Both Leak/PBP Site - 06/08/2011 00:00:00

LEAKSITES - Leak Sites

A search of the LEAKSITES database, dated Jun 01, 2016 has found that there are 22 LEAKSITES site(s) within approximately 0.50 miles of the project property.

<u>Equal/Higher Elevation</u>	<u>Address</u>	<u>Direction</u>	<u>Distance (mi/ft)</u>	<u>Map Key</u>
Former Fox Chemical	149 S Robert St. Paul MN 55107	ENE	0.02 / 128.12	4
Mattson Eric	193 S Robert St St. Paul MN 55102	E	0.03 / 152.72	9
American Red Cross	100 S Robert St St. Paul MN 55107	NNE	0.07 / 392.04	28
Holiday Station 45	184 S Wabasha St. Paul MN 55107	SSW	0.10 / 522.23	42
Carl Bolander & Sons Co	251 Starkey St St. Paul MN 55107	S	0.10 / 554.39	54
Am Hoist	63 Robert St S St. Paul MN 55107	N	0.11 / 565.25	58
American National Can Co	139 Eva St St. Paul MN 55107	ENE	0.17 / 871.57	62

<u>Equal/Higher Elevation</u>	<u>Address</u>	<u>Direction</u>	<u>Distance (mi/ft)</u>	<u>Map Key</u>
American National Can Corp	139 Eva St St. Paul MN 55107	ENE	0.17 / 871.57	<u>62</u>
3m Warehouse	42 Water St St. Paul MN 55107	W	0.18 / 939.16	<u>68</u>
Drake Marble Company	60 Plato Blvd St. Paul MN 551071897	SW	0.21 / 1,095.41	<u>70</u>
Captain Ken's Foods Inc	344 S Robert St St. Paul MN 55107	SE	0.24 / 1,269.01	<u>91</u>
Camada Limited Partnership	274 Fillmore Ave E St. Paul MN 551071417	NE	0.36 / 1,917.77	<u>128</u>
Warehouse Site	450 Hill St St. Paul MN 55102	S	0.38 / 1,989.06	<u>137</u>
Wabasha Development	481 S Wabasha St St. Paul MN 55107	S	0.38 / 1,992.34	<u>140</u>
Clark Station	430 S Robert St. Paul MN 55107	SSE	0.39 / 2,058.06	<u>155</u>
Port Authority Property	4th & Minnesota St. Paul MN 55102	NNW	0.44 / 2,339.34	<u>179</u>
St Paul Pioneer Press - Downtown	345 Cedar St St. Paul MN 55101	NW	0.47 / 2,500.09	<u>203</u>
Victory Parking Inc	344 Wabasha St N St. Paul MN 55102	NW	0.47 / 2,486.28	<u>206</u>
District Energy St Paul Inc	76 Kellogg Blvd W St. Paul MN 55102	WNW	0.48 / 2,513.82	<u>216</u>
Us West	70 W 4th St St. Paul MN 55102	NW	0.49 / 2,585.35	<u>225</u>

<u>Lower Elevation</u>	<u>Address</u>	<u>Direction</u>	<u>Distance (mi/ft)</u>	<u>Map Key</u>
U.s. Postal Service	285 S Eva St St. Paul MN 55107	ESE	0.24 / 1,284.32	90
United Parcel Service	150 State St St. Paul MN 55107	ENE	0.28 / 1,495.30	98

UST - Underground Storage Tanks

A search of the UST database, dated Jun 01, 2016 has found that there are 17 UST site(s) within approximately 0.25 miles of the project property.

<u>Equal/Higher Elevation</u>	<u>Address</u>	<u>Direction</u>	<u>Distance (mi/ft)</u>	<u>Map Key</u>
Mickeys-eric Mattson Property	195 S Robert St St. Paul MN 55107	E	0.03 / 152.44	10
	Tank Site / Active?: 12906 / No Tank Status Code / MPCA Tank NO / Tank Status: 5 / Removed, 5 / Removed, 5 / Removed, 5 / Removed, 5 / Removed, 5 / Removed			
Formerly American Hoist & derrick Co	63 S Robert St St. Paul MN 55107	NNE	0.05 / 251.29	13
	Tank Site / Active?: 3906 / Yes Tank Status Code / MPCA Tank NO / Tank Status: 3 / Active, 5 / Removed, 5 / Removed, 3 / Active, 5 / Removed, 5 / Removed, 5 / Removed, 3 / Active, 5 / Removed, 5 / Removed, 5 / Removed, 6 / Closed In-Place, 4 / Temporarily Closed			
International Multifoods/saint Paul A	243 S Robert St St. Paul MN 55107	E	0.05 / 274.31	21
	Tank Site / Active?: 3720 / Yes Tank Status Code / MPCA Tank NO / Tank Status: 3 / Active, 3 / Active			
American Red Cross	100 S Robert St St. Paul MN 55107	NNE	0.07 / 392.04	28
	Tank Site / Active?: 3577 / No Tank Status Code / MPCA Tank NO / Tank Status: 5 / Removed			
Carl Bolander & Sons Co	224 Starkey St St. Paul MN 55107	S	0.06 / 319.24	32
	Tank Site / Active?: 3498 / No Tank Status Code / MPCA Tank NO / Tank Status: 5 / Removed			
Formerly Unocal	40 E Water St St. Paul MN 55107	WNW	0.05 / 288.22	37
	Tank Site / Active?: 18428 / No Tank Status Code / MPCA Tank NO / Tank Status: 5 / Removed			
Holiday Stationstore #45	184 S Wabasha St. Paul MN 55107	SSW	0.10 / 522.23	42
	Tank Site / Active?: 3596 / Yes Tank Status Code / MPCA Tank NO / Tank Status: 5 / Removed, 3 / Active, 5 / Removed, 5 / Removed, 5 / Removed, 5 / Removed, 3 / Active, 3 / Active, 5 / Removed, 3 / Active, 3 / Active			
One West Water Street	1 W Water St St. Paul MN 55107	W	0.09 / 490.06	44
	Tank Site / Active?: 3463 / No Tank Status Code / MPCA Tank NO / Tank Status: 8 / Abandoned			

<u>Equal/Higher Elevation</u>	<u>Address</u>	<u>Direction</u>	<u>Distance (mi/ft)</u>	<u>Map Key</u>
Llewellyn Publishing	84 S Wabasha St St. Paul MN 55107	WNW	0.09 / 474.87	51
	<i>Tank Site / Active?: 14218 / No</i> <i>Tank Status Code / MPCA Tank NO / Tank Status: 5 / Removed, 5 / Removed, 5 / Removed</i>			
Carl Bolander & Sons Co Construction	251 Starkey St St. Paul MN 55107	S	0.10 / 554.39	54
	<i>Tank Site / Active?: 3464 / Yes</i> <i>Tank Status Code / MPCA Tank NO / Tank Status: 10 / Out of Service, 3 / Active, 5 / Removed, 3 / Active</i>			
Group Health Inc	205 Wabasha St S St. Paul MN 55107	SSW	0.12 / 640.49	55
	<i>Tank Site / Active?: 3522 / No</i> <i>Tank Status Code / MPCA Tank NO / Tank Status: 5 / Removed</i>			
Weinhagen Tire Co	206 Wabasha St S St. Paul MN 55107	SSW	0.12 / 643.02	56
	<i>Tank Site / Active?: 3656 / Yes</i> <i>Tank Status Code / MPCA Tank NO / Tank Status: 5 / Removed</i>			
National Can Corp	139 Eva St St. Paul MN 55107	ENE	0.17 / 871.57	62
	<i>Tank Site / Active?: 3719 / No</i> <i>Tank Status Code / MPCA Tank NO / Tank Status: 5 / Removed, 5 / Removed, 5 / Removed, 5 / Removed, 5 / Removed, 5 / Removed, 5 / Removed, 5 / Removed, 5 / Removed, 5 / Removed, 5 / Removed</i>			
3m Bldg #75	42 W Water St St. Paul MN 55101	W	0.18 / 939.16	68
	<i>Tank Site / Active?: 16312 / Yes</i> <i>Tank Status Code / MPCA Tank NO / Tank Status: 3 / Active, 3 / Active</i>			
Twin Cities Newspaper Services	220 Fillmore Ave E St. Paul MN 551071418	NE	0.23 / 1,212.95	78
	<i>Tank Site / Active?: 19045 / Yes</i> <i>Tank Status Code / MPCA Tank NO / Tank Status: 5 / Removed, 4 / Temporarily Closed, 5 / Removed, 5 / Removed</i>			
Captain Ken's Foods Inc	344 S Robert St St. Paul MN 55107	SE	0.24 / 1,269.01	91
	<i>Tank Site / Active?: 18584 / No</i> <i>Tank Status Code / MPCA Tank NO / Tank Status: 5 / Removed, 5 / Removed</i>			

<u>Lower Elevation</u>	<u>Address</u>	<u>Direction</u>	<u>Distance (mi/ft)</u>	<u>Map Key</u>
Baldinger Baking Co	215 Eva St St. Paul MN 551071614	ESE	0.20 / 1,053.10	75
	<i>Tank Site / Active?: 14277 / No</i> <i>Tank Status Code / MPCA Tank NO / Tank Status: 5 / Removed, 5 / Removed, 5 / Removed</i>			

AST - Minnesota Above Ground Storage Tanks

A search of the AST database, dated Jun 01, 2016 has found that there are 4 AST site(s) within approximately 0.25 miles of the project property.

<u>Equal/Higher Elevation</u>	<u>Address</u>	<u>Direction</u>	<u>Distance (mi/ft)</u>	<u>Map Key</u>
Carl Bolander & Sons Co	224 Starkey St St. Paul MN 55107	S	0.06 / 319.24	32

<u>Equal/Higher Elevation</u>	<u>Address</u>	<u>Direction</u>	<u>Distance (mi/ft)</u>	<u>Map Key</u>
	<i>Tank Site / Active?: 3498 / No</i>			
	<i>Tank Status Code / MPCA Tank NO / Tank Status: 3 / Active, 3 / Active, 3 / Active, 3 / Active, 3 / Active, 3 / Active, 3 / Active, 3 / Active</i>			
C & H Chemical Inc	222 Starkey St St. Paul MN 55107	SSE	0.09 / 467.91	45
	<i>Tank Site / Active?: 50713 / Yes</i>			
	<i>Tank Status Code / MPCA Tank NO / Tank Status: 5 / Removed, 5 / Removed, 5 / Removed, 5 / Removed, 5 / Removed, 5 / Removed, 5 / Removed, 5 / Removed</i>			
Weinhagen Tire Co	206 Wabasha St S St. Paul MN 55107	SSW	0.12 / 643.02	56
	<i>Tank Site / Active?: 3656 / Yes</i>			
	<i>Tank Status Code / MPCA Tank NO / Tank Status: 3 / Active, 3 / Active, 3 / Active</i>			
Twin Cities Newspaper Services	220 Fillmore Ave E St. Paul MN 551071418	NE	0.23 / 1,212.95	78
	<i>Tank Site / Active?: 19045 / Yes</i>			
	<i>Tank Status Code / MPCA Tank NO / Tank Status: 3 / Active, 3 / Active</i>			

TANKS - Tank Sites

A search of the TANKS database, dated Jun 01, 2016 has found that there are 1 TANKS site(s) within approximately 0.25 miles of the project property.

<u>Lower Elevation</u>	<u>Address</u>	<u>Direction</u>	<u>Distance (mi/ft)</u>	<u>Map Key</u>
Aero Systems Engineering Inc	181 Florida St St. Paul MN 55107	ESE	0.19 / 1,016.96	77
	<i>Tank Site / Active?: 122414 / No</i>			

INST - Sites that have an Institutional Control Event

A search of the INST database, dated Apr 08, 2016 has found that there are 9 INST site(s) within approximately 0.50 miles of the project property.

<u>Equal/Higher Elevation</u>	<u>Address</u>	<u>Direction</u>	<u>Distance (mi/ft)</u>	<u>Map Key</u>
US Bank - St. Paul	Robert Street, Fairfield Avenue, and St. Paul MN	NE	0.03 / 179.18	8
Wabasha Business Center	114-122 Wabasha Street South St. Paul MN	W	0.08 / 406.61	34
Riverview Area West #2	Plato Boulevard & Robert Street St. Paul MN	ESE	0.07 / 387.77	39
West Side Flats #2	Wabasha and Fillmore St. Paul MN	W	0.08 / 439.28	40
Rexam Beverage Can	139 Eva Street St. Paul MN	ENE	0.17 / 871.57	62

<u>Equal/Higher Elevation</u>	<u>Address</u>	<u>Direction</u>	<u>Distance (mi/ft)</u>	<u>Map Key</u>
Gross Givens #2	75 Plato Boulevard St. Paul MN	WSW	0.23 / 1,209.78	73
West Side Flats	West of Livingston and North of Fillmore St. Paul MN	NE	0.43 / 2,271.08	161
<u>Lower Elevation</u>	<u>Address</u>	<u>Direction</u>	<u>Distance (mi/ft)</u>	<u>Map Key</u>
Century Circuits & Electronics	155 Eaton Street St. Paul MN	SE	0.34 / 1,813.76	134
295 State Street	295 State Street St. Paul MN	ESE	0.37 / 1,932.43	143

VIC - Voluntary Investigation and Cleanup Program List

A search of the VIC database, dated Aug 04, 2016 has found that there are 57 VIC site(s) within approximately 0.50 miles of the project property.

<u>Equal/Higher Elevation</u>	<u>Address</u>	<u>Direction</u>	<u>Distance (mi/ft)</u>	<u>Map Key</u>
Fillmore Redevelopment Site	St. Paul MN 16.71	-	0.00 / 0.00	1
West Side Flats	West of Livingston and North of Fillmore St. Paul MN 55107	N	0.01 / 49.86	5
Fox Chemical	137 - 149 South Robert Street St. Paul MN 55107	ENE	0.03 / 159.04	6
Livingston Street	Livingston St, from Fairfield to Plato St. Paul MN 55102	N	0.01 / 68.89	7
US Bank - St. Paul	Robert Street, Fairfield Avenue, and Livingston Street St. Paul MN 55107	NE	0.03 / 179.18	8
30 Plato Boulevard E	30 Plato Blvd E St. Paul MN 55107	SSW	0.04 / 220.16	11
RRB Associates	155 South Wabasha St. Paul MN 55107	SW	0.08 / 430.83	25

<u>Equal/Higher Elevation</u>	<u>Address</u>	<u>Direction</u>	<u>Distance (mi/ft)</u>	<u>Map Key</u>
Wabasha Business Center	114-122 Wabasha Street South St. Paul MN 55107	W	0.08 / 406.61	34
Plato Boulevard	xxxx Plato Boulevard St. Paul MN 55107	SW	0.10 / 510.31	36
Unocal, City	40 E Water Street St. Paul MN 55107	WNW	0.05 / 288.22	37
Unocal Dewater	40 E Water Street St. Paul MN 55107	WNW	0.05 / 288.22	37
Unocal	40 E Water Street St. Paul MN 55107	WNW	0.05 / 288.22	37
Riverview Area West	Plato Boulevard and Robert Street St. Paul MN 55107	ESE	0.07 / 387.77	39
Riverview Area West #2	Plato Boulevard & Robert Street St. Paul MN 55107	ESE	0.07 / 387.77	39
West Side Flats #2	Wabasha and Fillmore St. Paul MN 55101	W	0.08 / 439.28	40
William Cammack, Jr. Estate	222 Starkey Street St. Paul MN 55107	SSE	0.09 / 467.91	45
Williams Cammack, Jr. Estate #2	222 Starkey Street St. Paul MN 55107	SSE	0.09 / 467.91	45
Technical Sealants	43 Water Street St. Paul MN 55107	WNW	0.08 / 413.68	48
Rexam Beverage Can	139 Eva Street St. Paul MN 55107	ENE	0.17 / 871.57	62
Capital City Welding Supply	51 West Water Street St. Paul MN 55107	W	0.18 / 952.54	69

<u>Equal/Higher Elevation</u>	<u>Address</u>	<u>Direction</u>	<u>Distance (mi/ft)</u>	<u>Map Key</u>
Capital City Welding Supply #2	51 West Water Street St. Paul MN 55107	W	0.18 / 952.54	<u>69</u>
Drake Marble	60 Plato Boulevard St. Paul MN 55107	SW	0.21 / 1,095.41	<u>70</u>
Gross Givens	75 Plato Boulevard St. Paul MN 55107	WSW	0.23 / 1,209.78	<u>73</u>
Gross Givens #2	75 Plato Boulevard St. Paul MN 55107	WSW	0.23 / 1,209.78	<u>73</u>
Raspberry Island	beneath Wabasha Street Bridge St. Paul MN 55101	NW	0.22 / 1,138.06	<u>80</u>
Harriet Island	Harriet Island St. Paul MN 55102	W	0.22 / 1,169.36	<u>81</u>
Great River Boatworks	84 West Water Street St. Paul MN 55107	W	0.24 / 1,264.96	<u>82</u>
Great River Boatworks #2	84 West Water Street St. Paul MN 55107	W	0.24 / 1,264.96	<u>82</u>
Bidwell Maintenance	75 Bidwell Street St. Paul MN 55107	WSW	0.29 / 1,518.35	<u>92</u>
218 Ohio Street	218 West Ohio Street St. Paul MN	SW	0.45 / 2,376.96	<u>162</u>
4th and Cedar	4th and Cedar St. Paul MN 55101	NW	0.44 / 2,318.09	<u>177</u>
Viking Drill and Tool	355 State Street St. Paul MN 55107	ESE	0.42 / 2,243.27	<u>183</u>
Viking Drill and Tool and Adjacent Parcels	355 State Street St. Paul MN 55107	ESE	0.42 / 2,243.27	<u>183</u>

<u>Equal/Higher Elevation</u>	<u>Address</u>	<u>Direction</u>	<u>Distance (mi/ft)</u>	<u>Map Key</u>
Kellogg Blvd. Post Office	Kellogg Blvd. and Sibley St. Paul MN 55101	N	0.44 / 2,343.74	186
Former St. Paul Union Depot Property	200 East Kellogg to 500 East Kellogg Ave St. Paul MN 55101	N	0.45 / 2,353.17	188
All Right Parking Lot	500 East Kellogg Boulevard St. Paul MN 55101	N	0.45 / 2,353.17	188
Market Street - Shepard Road	Market Street & Shepard Road St. Paul MN 55101	WNW	0.45 / 2,366.38	196
Ramsey County Riverfront Properties	14 & 50 W Kellogg Blvd St. Paul MN 55102	WNW	0.46 / 2,451.33	207
District Energy	76 West Kellogg St. Paul MN 55102	WNW	0.48 / 2,513.82	216
South St. Paul Stockyards	310 Market Lane South St. Paul MN 55345	WNW	0.48 / 2,542.04	219
<u>Lower Elevation</u>	<u>Address</u>	<u>Direction</u>	<u>Distance (mi/ft)</u>	<u>Map Key</u>
Aero Systems Engineering	181 Florida St St. Paul MN 55107	ESE	0.19 / 1,016.96	77
Riverview Business Center	105 - 145 State Street St. Paul MN 55107	ENE	0.28 / 1,477.99	93
United States Postal Service - VMF	314 South Eva Street St. Paul MN 55107	ESE	0.26 / 1,386.54	104
Riverview Business Park	St. Paul MN 55107	ESE	0.31 / 1,633.18	119
Riverview Business Park #2	Lafayette Freeway Chestnut Street St. Paul MN 55107	ESE	0.31 / 1,633.18	119

<u>Lower Elevation</u>	<u>Address</u>	<u>Direction</u>	<u>Distance (mi/ft)</u>	<u>Map Key</u>
Hydralift-Amclyde	240 Plato Blvd. 245 Lafayette Road St. Paul MN 55107	E	0.32 / 1,695.39	120
Century Circuits & Electronics	155 Eaton Street St. Paul MN 55107	SE	0.34 / 1,813.76	134
Century Circuits & Electronics #2	155 Eaton Street St. Paul MN 55107	SE	0.34 / 1,813.76	134
Century Circuits & Electronics #3	155 Eaton Street St. Paul MN 55107	SE	0.34 / 1,813.76	134
295 State Street	295 State Street St. Paul MN 55107	ESE	0.37 / 1,932.43	143
State Street Vacant Land	State Street St. Paul MN 55107	E	0.38 / 2,023.73	144
Vacant Building	265 Lafayette Frontage Road W St. Paul MN 55107	E	0.42 / 2,224.82	163
Vacant Building #2	265 Lafayette Frontage Road W St. Paul MN 55107	E	0.42 / 2,224.82	163
Collins Communication	273 West Lafayette Frontage Road St. Paul MN	E	0.44 / 2,334.28	184
Scanlan International	One Scanlan Plaza St. Paul MN 55107	ESE	0.46 / 2,434.61	208
Riverview Ind. Park E-2 (Viking)	Intersection of Eaton Street/State St. St. Paul MN 55107	ESE	0.47 / 2,456.79	215
Lafayette Center	287 and 309 West Lafayette Frontage Rd and 285 Florida Street St. Paul MN 55107	ESE	0.49 / 2,578.06	227

BROWNFIELDS - Petroleum Brownfields Program Sites

A search of the BROWNFIELDS database, dated Jun 01, 2016 has found that there are 11 BROWNFIELDS site(s) within approximately 0.50 miles of the project property.

<u>Equal/Higher Elevation</u>	<u>Address</u>	<u>Direction</u>	<u>Distance (mi/ft)</u>	<u>Map Key</u>
Fillmore Redevelopment Site	Fillmore, Fairfield & Livingston Av 137-201 S Robert St St. Paul MN 55107 <i>Tank Site / Active?: 4887 / Yes</i>	E	0.04 / 218.24	18
Gross Given Manufacturing	75 Plato Boulevard St. Paul MN 55107 <i>Tank Site / Active?: 4453 / No</i>	WSW	0.23 / 1,209.78	73
Multi-Tenant Commercial Facility	433-435 S Robert St St. Paul MN 55107 <i>Tank Site / Active?: 4719 / No</i>	SSE	0.40 / 2,101.49	158
Former St Paul Union Depot Property	200-500 E Kellogg Ave St. Paul MN 55101 <i>Tank Site / Active?: 3895 / No</i>	N	0.45 / 2,353.17	188
Ramsey County Riverfront Properties	14 & 50 W Kellogg Blvd St. Paul MN 55102 <i>Tank Site / Active?: 4568 / Yes</i>	WNW	0.46 / 2,451.33	207
St. Paul Main Post Office	180 Kellogg Blvd E St. Paul MN 55101 <i>Tank Site / Active?: 3275 / No</i>	N	0.50 / 2,633.73	224

<u>Lower Elevation</u>	<u>Address</u>	<u>Direction</u>	<u>Distance (mi/ft)</u>	<u>Map Key</u>
30 Plato Boulevard E Property	30 E Plato St. Paul MN 55107 <i>Tank Site / Active?: 4974 / Yes</i>	S	0.04 / 229.17	12
Baldinger Bakery	215 Eva St St. Paul MN 551071614 <i>Tank Site / Active?: 4621 / Yes</i>	ESE	0.20 / 1,053.10	75
Aero Systems Engineering, Inc.	181 Florida St St. Paul MN 551071289 <i>Tank Site / Active?: 3391 / No</i>	ESE	0.19 / 1,016.96	77
Aero Systems Engineering	181 Florida St St. Paul MN 55107 <i>Tank Site / Active?: 4704 / No</i>	ESE	0.19 / 1,016.96	77
Riverview Business Plaza	268-380 Lafayette Freeway St. Paul MN 55107 <i>Tank Site / Active?: 4793 / Yes</i>	E	0.50 / 2,633.71	226

Non Standard

Federal

FINDS/FRS - Facility Registry Service/Facility Index

A search of the FINDS/FRS database, dated Mar 9, 2016 has found that there are 1 FINDS/FRS site(s) within approximately 0.02 miles of the project property.

<u>Equal/Higher Elevation</u>	<u>Address</u>	<u>Direction</u>	<u>Distance (mi/ft)</u>	<u>Map Key</u>
METRO ZIP SORT CORP	32 FILLMORE E STE 220 ST. PAUL MN 55107-1817	NNW	0.00 / 21.83	3

State

SPILLS - Spills reported to the Pollution Control Agency

A search of the SPILLS database, dated Jun 01, 2016 has found that there are 17 SPILLS site(s) within approximately 0.12 miles of the project property.

<u>Equal/Higher Elevation</u>	<u>Address</u>	<u>Direction</u>	<u>Distance (mi/ft)</u>	<u>Map Key</u>
DORENA PEREZ	402 S Livingston St. Paul MN	ESE	0.01 / 39.75	2
<i>Program Int ID / Spill Closure Date: 173390 - 08/02/1991 00:00:00</i>				
MATTSON ERIC	193 S Robert St. Paul MN	E	0.03 / 152.72	9
<i>Program Int ID / Spill Closure Date: 169434 - 01/01/1996 00:00:00</i>				
AMHOIST	63 S Robert St (mw 11 Area) St. Paul MN	NNE	0.05 / 251.29	13
<i>Program Int ID / Spill Closure Date: 170008 - 01/01/1996 00:00:00</i>				
AMHOIST	63 S Robert St (mw 3 Area E Of Pa St. Paul MN	NNE	0.05 / 251.29	13
<i>Program Int ID / Spill Closure Date: 170007 - 01/01/1996 00:00:00</i>				
RED CROSS	100 S Robert St St. Paul MN 55107	NNE	0.07 / 392.04	28
<i>Program Int ID / Spill Closure Date: 170516 - 01/01/1996 00:00:00</i>				
URBAN	Robert St And Fillmore St. Paul MN 55102	NNE	0.07 / 383.67	30
<i>Program Int ID / Spill Closure Date: 187360 - 05/07/1999 00:00:00</i>				
ROADWAY	Fillmore St & Robert St St. Paul MN	NNE	0.07 / 383.67	30
<i>Program Int ID / Spill Closure Date: 181246 - 05/31/1996 00:00:00</i>				
BELANDER & SONS	234 Starkey St. Paul MN	S	0.07 / 345.17	35
<i>Program Int ID / Spill Closure Date: 177397 - 05/11/1994 00:00:00</i>				
PORT AUTHORITY/ST PAUL CITY OF	Robert St & Plato Blvd St. Paul MN	ESE	0.07 / 387.77	39
<i>Program Int ID / Spill Closure Date: 169432 - 01/01/1996 00:00:00</i>				

<u>Equal/Higher Elevation</u>	<u>Address</u>	<u>Direction</u>	<u>Distance (mi/ft)</u>	<u>Map Key</u>
Shaw Lundquist Associates Inc. construction site	60 Livingston Avenue St. Paul MN	NNW	0.08 / 419.55	43
<i>Program Int ID / Spill Closure Date: 67157965 - 03/22/2016 00:00:00</i>				
JIM GARDNER	1 W Water St St. Paul MN 55102	W	0.09 / 490.06	44
<i>Program Int ID / Spill Closure Date: 188271 - 09/14/1999 00:00:00</i>				
C&H CHEMICAL, INC.	222 Starkey St St. Paul MN 55107	SSE	0.09 / 467.91	45
<i>Program Int ID / Spill Closure Date: 187770 - 07/02/1999 00:00:00</i>				
C & H CHEMICAL INC	222 Starkey St St. Paul MN 55107	SSE	0.09 / 467.91	45
<i>Program Int ID / Spill Closure Date: 177499 - 06/06/1994 00:00:00</i>				
Lightning Disposal at SKB Environmental	251 Starkey Ave St. Paul MN 55107	S	0.10 / 554.39	54
<i>Program Int ID / Spill Closure Date: 301208 - 10/06/2004 00:00:00</i>				
CARL BOLANDER & SONS	251 Starkey St St. Paul MN 55107	S	0.10 / 554.39	54
<i>Program Int ID / Spill Closure Date: 176635 - 09/28/1993 00:00:00</i>				
WEINHAGEN TIRE	206 South Wabasha St. Paul MN	SSW	0.12 / 643.02	56
<i>Program Int ID / Spill Closure Date: 175155 - 01/01/1996 00:00:00</i>				
<u>Lower Elevation</u>	<u>Address</u>	<u>Direction</u>	<u>Distance (mi/ft)</u>	<u>Map Key</u>
NORCRAFT CO.	30 E Plato Blvd St. Paul MN 55102	S	0.04 / 229.17	12
<i>Program Int ID / Spill Closure Date: 184129 - 10/22/1997 00:00:00</i>				

44°57'N

44°56'30"N

44°56'N

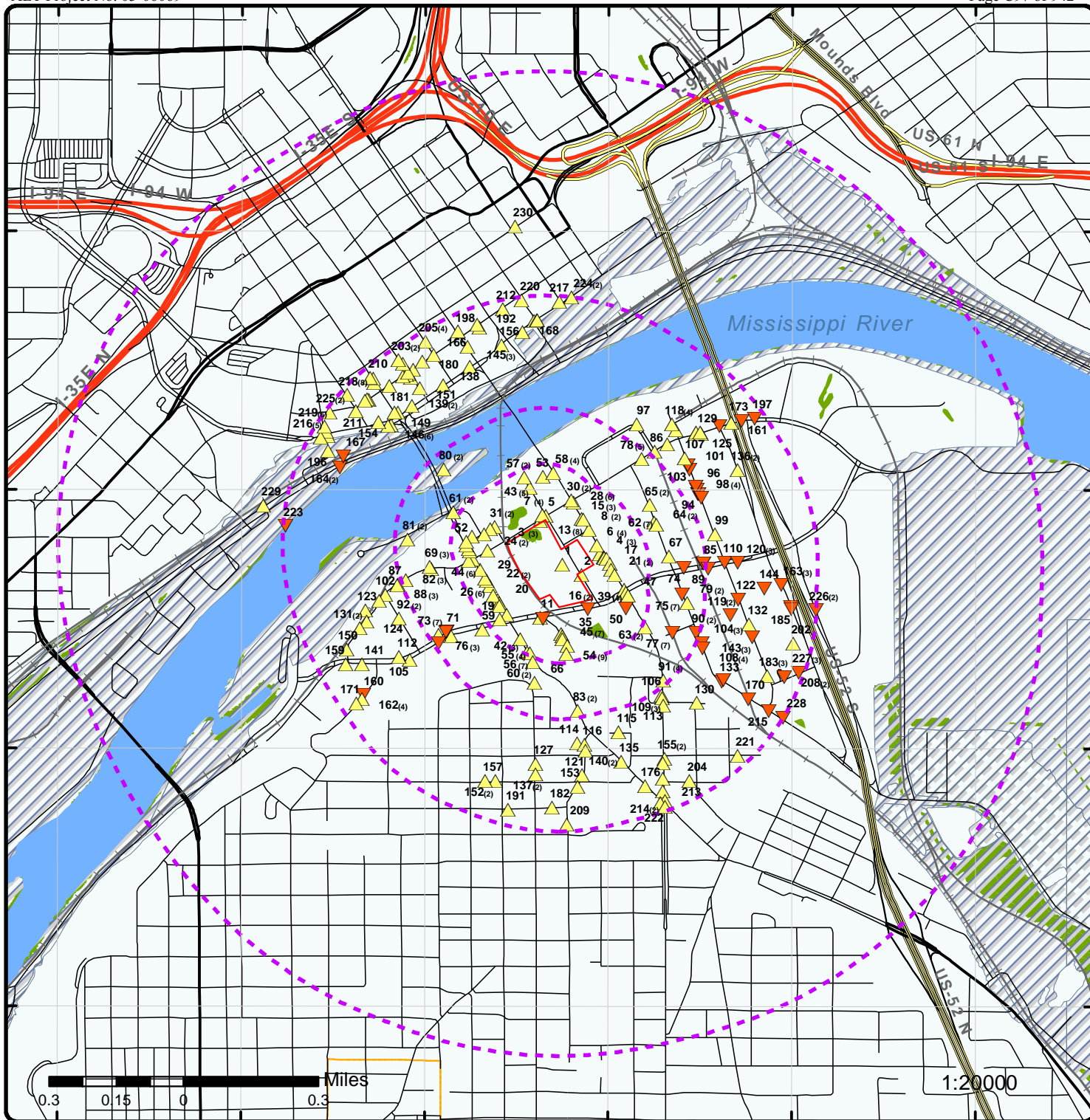
44°55'30"N

44°57'N

44°56'30"N

44°56'N

44°55'30"N



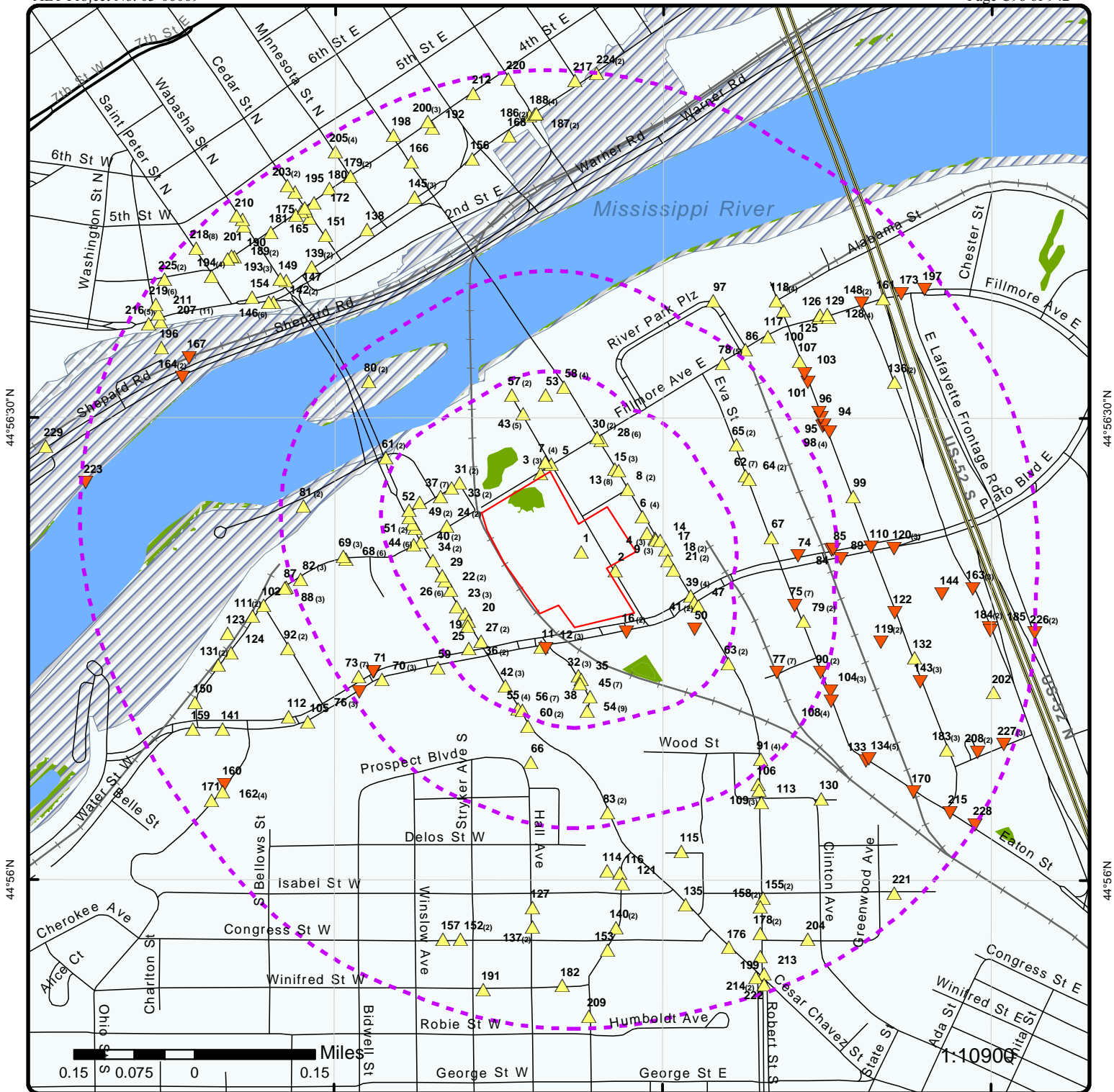
Map : 1 Mile Radius

Order No: 20160920023

Address: 100 Fillmore Ave W, St. Paul, MN, 55107



Project Property	Rails	State Boundary	FWS Special Designation Areas
Buffer Outline	Major Highways	National Priority List Sites	State Brownfield Sites
Eris Sites with Higher Elevation	Major Highways Ramps	National Wetland	State Brownfield Areas
Eris Sites with Same Elevation	Major Roads	Indian Reserve Land	State Superfund Areas:Dept. of Defense
Eris Sites with Lower Elevation	Major Roads Ramps	Historic Fill	State Superfund Areas:NPL
Eris Sites with Unknown Elevation	Secondary Roads	100 Year Flood Zone	WQARF Areas
County Boundary	Secondary Roads Ramps	500 Year Flood Zone	Federal Lands: Dept. of Defense (owned/administered areas)
	Local Roads and Ramps		



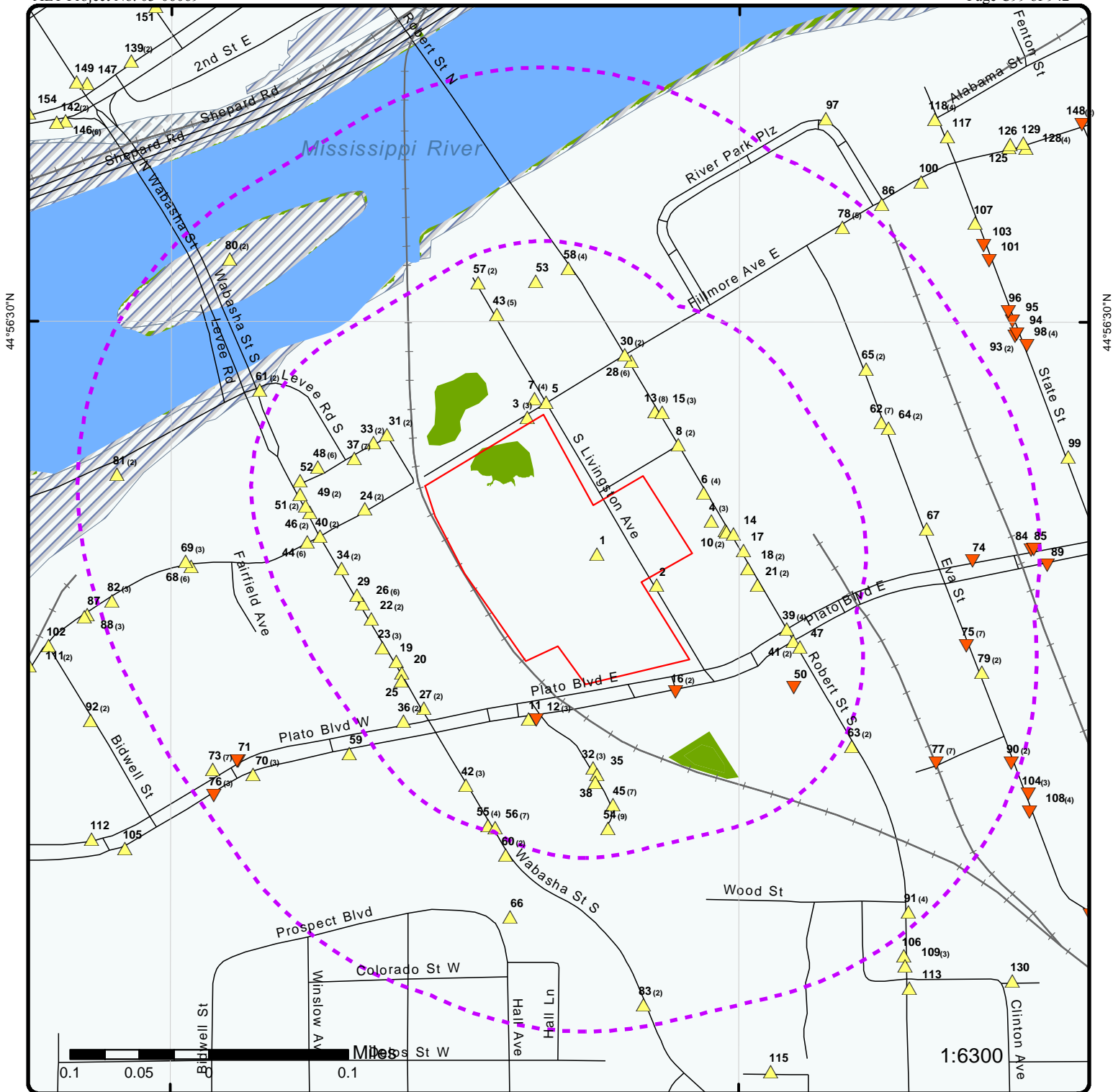
Map : 0.5 Mile Radius

Order No: 20160920023

Address: 100 Fillmore Ave W, St. Paul, MN, 55107



Project Property	Rails	State Boundary	FWS Special Designation Areas
Buffer Outline	Major Highways	National Priority List Sites	State Brownfield Sites
Eris Sites with Higher Elevation	Major Highways Ramps	National Wetland	State Brownfield Areas
Eris Sites with Same Elevation	Major Roads	Indian Reserve Land	State Superfund Areas: Dept. of Defense
Eris Sites with Lower Elevation	Major Roads Ramps	Historic Fill	State Superfund Areas: NPL
Eris Sites with Unknown Elevation	Secondary Roads	100 Year Flood Zone	WQARF Areas
County Boundary	Secondary Roads Ramps	500 Year Flood Zone	Federal Lands: Dept. of Defense (owned/administered areas)
	Local Roads and Ramps		




Map : 0.25 Mile Radius

Order No: 20160920023

Address: 100 Fillmore Ave W, St. Paul, MN, 55107



Project Property	Rails	State Boundary	FWS Special Designation Areas
Buffer Outline	Major Highways	National Priority List Sites	State Brownfield Sites
Eris Sites with Higher Elevation	Major Highways Ramps	National Wetland	State Brownfield Areas
Eris Sites with Same Elevation	Major Roads	Indian Reserve Land	State Superfund Areas:Dept. of Defense
Eris Sites with Lower Elevation	Major Roads Ramps	Historic Fill	State Superfund Areas:NPL
Eris Sites with Unknown Elevation	Secondary Roads	100 Year Flood Zone	WQARF Areas
County Boundary	Secondary Roads Ramps	500 Year Flood Zone	Federal Lands: Dept. of Defense (owned/administered areas)
	Local Roads and Ramps		



Aerial

Address: 100 Fillmore Ave W, St. Paul, MN, 55107

Source: ESRI World Imagery

Order No: 20160920023



© ERIS Information Inc.

Detail Report

Map Key	Number of Records	Direction	Distance (mi/ft)	Elev (ft)	Site	DB		
1	1 of 1	-	0.00 / 0.00	711.59	Fillmore Redevelopment Site St. Paul MN 16.71	VIC		
<table style="width: 100%; border: none;"> <tr> <td style="width: 50%; vertical-align: top;"> Site ID: VP33230 Core Prgm Int ID: 76120144 Link ID: 8368 Active: FALSE Site Type: Other MPCA region: Metro HRS Score: NPL: FALSE PLP: FALSE District: Pgm Ref From: Pgmint: VIC Cleanup Cost: Reservation: FALSE Reservation Name: MPCA Wells: FALSE Federal Facility: FALSE Primary Fund: EPA ID: MPCA ID: Methcol: Coldate: Coldat Equal: Basin Code: Major Wtrshed: Minor Wtrshed: File Location: OnBase VIC App GIS: FALSE PBP: TRUE WI Risk: WI Loe: WI Mult: County Name: Ramsey Pay Complete: FALSE Site size: 16.71 Congression Dist: Enf Lead Agency: Feddef Pilot: FALSE Site Class A: FALSE Site Class B: FALSE Site Class C: FALSE Site Class D: FALSE Fundfin: FALSE Natresdmg: FALSE Physical Location: Address 2: Address 1: (see location description) </td> <td style="width: 50%; vertical-align: top;"> Created By: A. Nichols Created Date: 9/17/2015 Last Update: 10/26/2015 Alphsort: City: 729 County: 62 Legal District: PLS Method: Pls Scal: Township: Range: Range E W: Section: Qtr 160: Qtr 40: Qtr 10: Qtr 2 5: Quad: NAD No: Coordpt Desc: Coordsrc Type: Coordsrc Org: MPCA Delta database Mpcapgmac: Mapscale: Verif Meth: Horiz Ref: Utm Source: Utm Method: Utm Scale: Utm Accuracy: Utm East: 493261.2759 Utm North: 4976205.4292 Utm Zone: Pls Meth 2: Pls Scal 2: Township 2: Range 2: Rge E W 2: Section 2: Qtr 160 2: Qtr 40 2: Qtr 10 2: Qtr 2 5 2: Quad 2: </td> </tr> </table>							Site ID: VP33230 Core Prgm Int ID: 76120144 Link ID: 8368 Active: FALSE Site Type: Other MPCA region: Metro HRS Score: NPL: FALSE PLP: FALSE District: Pgm Ref From: Pgmint: VIC Cleanup Cost: Reservation: FALSE Reservation Name: MPCA Wells: FALSE Federal Facility: FALSE Primary Fund: EPA ID: MPCA ID: Methcol: Coldate: Coldat Equal: Basin Code: Major Wtrshed: Minor Wtrshed: File Location: OnBase VIC App GIS: FALSE PBP: TRUE WI Risk: WI Loe: WI Mult: County Name: Ramsey Pay Complete: FALSE Site size: 16.71 Congression Dist: Enf Lead Agency: Feddef Pilot: FALSE Site Class A: FALSE Site Class B: FALSE Site Class C: FALSE Site Class D: FALSE Fundfin: FALSE Natresdmg: FALSE Physical Location: Address 2: Address 1: (see location description)	Created By: A. Nichols Created Date: 9/17/2015 Last Update: 10/26/2015 Alphsort: City: 729 County: 62 Legal District: PLS Method: Pls Scal: Township: Range: Range E W: Section: Qtr 160: Qtr 40: Qtr 10: Qtr 2 5: Quad: NAD No: Coordpt Desc: Coordsrc Type: Coordsrc Org: MPCA Delta database Mpcapgmac: Mapscale: Verif Meth: Horiz Ref: Utm Source: Utm Method: Utm Scale: Utm Accuracy: Utm East: 493261.2759 Utm North: 4976205.4292 Utm Zone: Pls Meth 2: Pls Scal 2: Township 2: Range 2: Rge E W 2: Section 2: Qtr 160 2: Qtr 40 2: Qtr 10 2: Qtr 2 5 2: Quad 2:
Site ID: VP33230 Core Prgm Int ID: 76120144 Link ID: 8368 Active: FALSE Site Type: Other MPCA region: Metro HRS Score: NPL: FALSE PLP: FALSE District: Pgm Ref From: Pgmint: VIC Cleanup Cost: Reservation: FALSE Reservation Name: MPCA Wells: FALSE Federal Facility: FALSE Primary Fund: EPA ID: MPCA ID: Methcol: Coldate: Coldat Equal: Basin Code: Major Wtrshed: Minor Wtrshed: File Location: OnBase VIC App GIS: FALSE PBP: TRUE WI Risk: WI Loe: WI Mult: County Name: Ramsey Pay Complete: FALSE Site size: 16.71 Congression Dist: Enf Lead Agency: Feddef Pilot: FALSE Site Class A: FALSE Site Class B: FALSE Site Class C: FALSE Site Class D: FALSE Fundfin: FALSE Natresdmg: FALSE Physical Location: Address 2: Address 1: (see location description)	Created By: A. Nichols Created Date: 9/17/2015 Last Update: 10/26/2015 Alphsort: City: 729 County: 62 Legal District: PLS Method: Pls Scal: Township: Range: Range E W: Section: Qtr 160: Qtr 40: Qtr 10: Qtr 2 5: Quad: NAD No: Coordpt Desc: Coordsrc Type: Coordsrc Org: MPCA Delta database Mpcapgmac: Mapscale: Verif Meth: Horiz Ref: Utm Source: Utm Method: Utm Scale: Utm Accuracy: Utm East: 493261.2759 Utm North: 4976205.4292 Utm Zone: Pls Meth 2: Pls Scal 2: Township 2: Range 2: Rge E W 2: Section 2: Qtr 160 2: Qtr 40 2: Qtr 10 2: Qtr 2 5 2: Quad 2:							

NOTE:

Site Event Log

Map Key	Number of Records	Direction	Distance (mi/ft)	Elev (ft)	Site	DB
Event ID:			41			
Event:			VIC Program Participation Dates (Start/End)			
Additional Info:			None Entered			
Start Date:			09/17/15			
End Date:			10/26/15			
Planned Start Date:						
Planned End Date:						
Last Update:			9/21/2015			
Record No:			41216			
Site Event Log						
Event ID:			156			
Event:			RAP Approval Letter			
Additional Info:			None Entered			
Start Date:			09/17/15			
End Date:			10/26/15			
Planned Start Date:						
Planned End Date:						
Last Update:			10/26/2015			
Record No:			41343			
Site Event Log						
Event ID:			45			
Event:			No Association Determination Issued			
Additional Info:			None Entered			
Start Date:			09/17/15			
End Date:			10/26/15			
Planned Start Date:						
Planned End Date:						
Last Update:			10/26/2015			
Record No:			41344			
Contact Information						
Contact Last Name:			Tiller			
Contact First Name:			Charles			
Contact Middle Name:						
Contact Type:			CON			
Invoiced Party:			FALSE			
Contact Name:			Wenck Associates, Inc.			
Contact Address Street:			1802 Wooddale Dr			
Contact Address Street2:						
Contact City:			Woodbury			
Contact State:			MN			
Contact Zip:			55125			
Province:						
Country:						
Postal Code:						
Contact Phone:			(651) 395-5205			
Contact Phone Extension:						
Contact Fax:			(000) 000-0000			
Contact Cell:						
Contact Mail:			ctiller@wenck.com			
Last Update:			09/21/15			
REC ID:			28318			
REC ID Archive:			48886			
Contact Add Info:						
Staff ID Number:			0			
Org ID:			53888562			
Org NName:			Wenck Associates Inc			
Org Type:			100			
Person ID:			-11981			
MPCA Org ID:						
Org Check:						
Person. Check:						

Map Key	Number of Records	Direction	Distance (mi/ft)	Elev (ft)	Site	DB
Contact Information						
Contact Last Name:			Hunt			
Contact First Name:			Jim or Dan			
Contact Middle Name:						
Contact Type:			VOL			
Invoiced Party:			TRUE			
Contact Name:			Fillmore Avenue Apartments, LLC			
Contact Address Street:			24 University Ave NE			
Contact Address Street2:						
Contact City:			Minneapolis			
Contact State:			MN			
Contact Zip:			55413			
Province:						
Country:						
Postal Code:						
Contact Phone:			(612) 746-4090			
Contact Phone Extension:						
Contact Fax:						
Contact Cell:						
Contact Mail:			jhunt@huntassociatesllc.com			
Last Update:			09/21/15			
REC ID:			28319			
REC ID Archive:			48887			
Contact Add Info:						
Staff ID Number:			0			
Org ID:			-9408			
Org NName:			Fillmore Avenue Apartments LLC			
Org Type:			100			
Person ID:			69491859			
MPCA Org ID:						
Org Check:						
Person. Check:						
Contact Information						
Contact Last Name:			Hynes			
Contact First Name:			Kyran			
Contact Middle Name:						
Contact Type:			VIC			
Invoiced Party:			FALSE			
Contact Name:			Weidner Investment Services, Inc.			
Contact Address Street:			9757 NE Juanita Dr			
Contact Address Street2:			Ste 300			
Contact City:			Kirkland			
Contact State:			WA			
Contact Zip:			98034			
Province:						
Country:						
Postal Code:						
Contact Phone:			(425) 821-3844			
Contact Phone Extension:						
Contact Fax:						
Contact Cell:						
Contact Mail:			kyran@weidner.com			
Last Update:			09/21/15			
REC ID:			28320			
REC ID Archive:			48888			
Contact Add Info:						
Staff ID Number:			0			
Org ID:			-9409			
Org NName:			Weidner Investment Services Inc			
Org Type:			100			
Person ID:			-15467			
MPCA Org ID:						
Org Check:						
Person. Check:						

Map Key	Number of Records	Direction	Distance (mi/ft)	Elev (ft)	Site	DB
Contact Information						
Contact Last Name:			Lockrem			
Contact First Name:			Timothy			
Contact Middle Name:						
Contact Type:			PL			
Invoiced Party:			FALSE			
Contact Name:			MPCA			
Contact Address Street:			520 Lafayette Rd N			
Contact Address Street2:						
Contact City:			St. Paul			
Contact State:			MN			
Contact Zip:			551554194			
Province:						
Country:						
Postal Code:						
Contact Phone:			(651) 757-2686			
Contact Phone Extension:						
Contact Fax:			(000) 000-0000			
Contact Cell:						
Contact Mail:			timothy.lockrem@state.mn.us			
Last Update:			09/21/15			
REC ID:			28321			
REC ID Archive:			48889			
Contact Add Info:						
Staff ID Number:			15441			
Org ID:			0			
Org NName:						
Org Type:						
Person ID:			0			
MPCA Org ID:			1715			
Org Check:						
Person. Check:						
Contact Information						
Contact Last Name:			Lockrem			
Contact First Name:			Timothy			
Contact Middle Name:						
Contact Type:			TA			
Invoiced Party:			FALSE			
Contact Name:			MPCA			
Contact Address Street:			520 Lafayette Rd N			
Contact Address Street2:						
Contact City:			St. Paul			
Contact State:			MN			
Contact Zip:			551554194			
Province:						
Country:						
Postal Code:						
Contact Phone:			(651) 757-2686			
Contact Phone Extension:						
Contact Fax:			(000) 000-0000			
Contact Cell:						
Contact Mail:			timothy.lockrem@state.mn.us			
Last Update:			09/21/15			
REC ID:			28322			
REC ID Archive:			48890			
Contact Add Info:						
Staff ID Number:			15441			
Org ID:			0			
Org NName:						
Org Type:						
Person ID:			0			
MPCA Org ID:			1715			
Org Check:						
Person. Check:						

Map Key	Number of Records	Direction	Distance (mi/ft)	Elev (ft)	Site	DB
2	1 of 1	ESE	0.01 / 39.75	714.49	DORENA PEREZ 402 S Livingston St. Paul MN	SPILLS
<p>Program Int ID: 173390 Site ID: 0 Interest Type: Spill Site Preferred ID: 15158 Interest Start: 03/21/1996 00:00:00 Interest End: Active?: Comments:</p> <p>TMSP Added: 03/21/1996 00:00:00 TMSP Update: 05/04/2002 06:49:04 Prgm Int Source: TALES Address Source: TALES Interest Phone: Township: County: Ramsey</p> <p>Spill Site</p> <p>Spill Site Closure Date: 08/02/1991 00:00:00 Report Taken by: 3075 MPCA Project Manager: 3075 Spill Reported by: DORENA PEREZ Spill Date: Spill Report Date: 08/01/1991 00:00:00 Initial Cause: ODORS FROM UNIDENTIF Initial Source: Priority Code: 4 Archive Lot: Archive Box: Date Added: 03/21/1996 00:00:00 Last Update: 04/11/2007 08:22:52 Staff ID Last Update: RSUCHAN Rep Phone: Rep Name: MPCA Involvement: Report Taken by Duty Officer: Public Safety Spill ID: Duty Officer Report Number: Response:</p> <p>Spill Released Product</p> <p>Spill Incident Accuracy ID: 67944 Spill Product: Petroleum, Unspecified Spill Quantity Units: Unknown Spill Incident Accuracy: Unknown Spill Released Quantity: 0 Date Added: 03/21/1996 00:00:00 Last Update: 05/04/2002 06:49:04 Staff ID Last Update: TANKS</p>						

3	1 of 3	NNW	0.00 / 21.83	719.59	METRO ZIP SORT CORP 32 FILLMORE E STE 220 ST. PAUL MN 55107-1817	FINDS/FRS
<p>Registry ID: 110020696255 FIPS Code: 27123 Program Acronyms: MN-DELTA, RCRAINFO HUC Code: 07010206 Site Type Name: STATIONARY EPA Region Code: 05 Conveyor: FRS-GEOCODE County Name: RAMSEY Source: SIC Codes: SIC Code Descriptions: Federal Facility Code:</p>						

Map Key	Number of Records	Direction	Distance (mi/ft)	Elev (ft)	Site	DB
NAICS Codes: NAICS Code Descriptions: Federal Agency Name: US/Mexico Border Ind: Congressional Dist No: 04 Census Block Code: 271230371001014 Create Date: 24-FEB-2005 09:29:40 Update Date: 28-SEP-2012 13:38:17 Location Description: Supplemental Location: 32 FILLMORE E STE 220 Tribal Land Code: Tribal Land Name: Latitude: 44.93985 Longitude: -93.088513 Coord Collection Method: ADDRESS MATCHING-HOUSE NUMBER Accuracy Value: 50 Datum: NAD83 Reference Point: ENTRANCE POINT OF A FACILITY OR STATION Interest Types: CESQG, STATE MASTER Facility Detail Rprt URL: http://ofmpub.epa.gov/enviro/fii_query_detail.disp_program_facility?p_registry_id=110020696255						
3	2 of 3	NNW	0.00 / 21.83	719.59	Metro Zip Sort Corp 32 Fillmore E Ste 220 (null) St. Paul MN 55107	WIMN
Site ID: 89410 Watershed Name: Mississippi River - Twin Cities Latitude: 44.94050165 Longitude: -93.08674523 Industrial Classif: (null) County Name: Ramsey Coordinate Method: Address Matching House Number						
--- Details ---						
Activity ID: MNR000108811 Active: Yes Program Name: Hazardous Waste HUC 8: 7010206 Activity Type Name: Hazardous Waste, Small to Minimal QG Activ Sub Type N: (null) Legislative District: 65B						
3	3 of 3	NNW	0.00 / 21.83	719.59	METRO ZIP SORT CORP 32 FILLMORE E STE 220 ST. PAUL MN 551071818	RCRA CESQG
EPA Handler ID: MNR000108811 Current Site Name: METRO ZIP SORT CORP Generator Status Universe: Conditionally Exempt Small Quantity Generator Land Type: Private Activity Location: MN TSD Activity: No Mixed Waste Generator: No Importer Activity: No Transporter Activity: No Transfer Facility: No Recycler Activity: No Onsite Burner Exemption: No Furnace Exemption: No Underground Inject Activity: No Rece Waste From Off Site: No Used Oil Transporter: Used Oil Transfer Facility: Used Oil Processor: Used Oil Refiner: Used Oil Burner: Used Oil Market Burner: Used Oil Spec Marketer: Mailing Address: 32 FILLMORE E STE 220, , ST. PAUL, MN, 551071818, US Contact Name: PAUL BARTOO						

Map Key	Number of Records	Direction	Distance (mi/ft)	Elev (ft)	Site	DB
Contact Address:		32 FILLMORE E STE 220, , ST. PAUL, MN, 551071818, US				
Contact Email:						
Location Street 2:						
Owner/Operator Information						
Owner/Operator Indicator:		CO				
Owner/Operator Name:		METRO ZIP SORT CORP				
Owner/Operator Address:		32 FILLMORE E STE 220 ST. PAUL MN US 551071818				
Owner/Operator Phone:		6512981042				
Owner/Operator Type:		P				
Date Became Current:		20020221				
Date Ended Current:						
NAICS Information						
Handler Information						
Date Received:		20020205				
Facility Name:		METRO ZIP SORT CORP				
Classification:		Conditionally Exempt Small Quantity				
Hazardous Waste Information						
Waste Code:		D001				
Waste:		IGNITABLE WASTE				
Violation/Evaluation Information						

<u>4</u>	1 of 3	ENE	0.02 / 128.12	712.24	Former Fox Chemical 149 S Robert St. Paul MN 55107	LEAKSITES
Tank Site:		9077				
Active?:		No				
Site ID:		245298				
Interest Type Code:		LS				
Interest Type Desc:		Leak Site				
Interest Start Date:		03/18/1998 00:00:00				
Interest End Date:		11/29/2006 07:02:49				
Pgm Int Source:		CORE				
Addr ID:		268635				
Interest Phone:		NO CORE PI PH.				
Address Source:		CORE				
Lat/Long Source:		CORE				
Lat/Long Spatial ID:		51829213				
Map Scale Code:						
Tank Site Program Int ID:		221624				
Lat/Long Timestamp Added:		11/29/2006 07:03:04				
Lat/Long Timestamp Last Updated:		11/29/2006 22:03:50				
Coord Source Type:						
Coord Source Desc:						
Addr Timestamp Added:		11/29/2006 07:02:23				
Addr Timestamp Last Updated:		11/04/2008 21:13:55				
Addr Updater Staff ID:		SYSTEM				
FIPS County Code1:		123				
Coord Collection Mthd Desc:		Address Matching Unknown				
Comments:						
Leaksite						
Leaksite Type:		Leak Site				
Leaksite Type Def:		Leak site (tank and petroleum contamination).				
File Archive Box:		20				

Map Key	Number of Records	Direction	Distance (mi/ft)	Elev (ft)	Site	DB
File Archive Lot:		00/298				
Soil Digout Date:						
Cubic Yds Excavated:						
Cond Closure Date:						
Complete Site Closure Date:		03/20/1998 00:00:00				
Contam Soils Remaining:		U				
Enf Action Begin Date:		01/30/1996 00:00:00				
LUST TRUST Eligible:		No				
Offsite Contam:		U				
REIMB Awarded:		No				
Release Discovered Date:		01/24/1996 00:00:00				
Leak Report Date:		01/24/1996 00:00:00				
STD Letter Response Date:		12/12/1996 00:00:00				
Surface Water Impact:		U				
Utility Project:		No				
Date Added:		12/04/1999 14:03:50				
Last Update:		07/08/2014 09:16:45				
Staff ID Last Update:		DBOETTC				
Release from AST:		No				
Release from UST:		No				
Tank Reg Status Code:		U				
VPIC Application date:						
VPIC Acres:						
Vapor Intrusion Checked:						
Vapor Intrusion Action:						
Vapor Intrusion Comments:						
Soil Gas Data Collected:						
Soil Gas Action Level:						
Soil Gas Data Comments:						
Sub Slab Sample Collected:						
Indoor Air Collected:						
Residence Type Code:						
GW Information						
DW Supply Contam:						
Free Product Observed:						
Free Product Thickness:						
Ground Water Contam:		N				
GW Cleanup Goal:		0				
GW Exceeds Cleanup Goal:						
Cleanup Goal Achieved:						
Water Supply Exceeds Ral:						
Well Type Code:						
Impacted Aquifer Code:						
MTBE Present Now:						
MTBE Present Historically:						
MTBE High UG per Liter:						
MTBE High Level Date:						
Free Product at Close:						
Staff ID Wellhead Area Assess:						
PWS Well Impacted:						
Protected Area:						
Sensitive Area:						
Affected Residential Props:						
Affected Non Residential Props:						
Product Released						
Product Released Seq ID:		34173				
Product:		Fuel Oil 1 & 2				
Product Defn:		The product is fuel oil 1 & 2.				

[4](#)

2 of 3

ENE

0.02 / 128.12

712.24

Fox Chemical
137-149 S Robert St (null)
St. Paul MN 55107

WIMN

Map Key	Number of Records	Direction	Distance (mi/ft)	Elev (ft)	Site	DB
Site ID:	171894				Industrial Classif:	(null)
Watershed Name:	Mississippi River - Twin Cities				County Name:	Ramsey
Latitude:	44.94022751				Coordinate Method:	Digitized-DRG
Longitude:	-93.08430481					
--- Details ---						
Activity ID:	VP6650				Activity Type Name:	Voluntary Investigation & Cleanup (VIC)
Active:	No				Activ Sub Type N:	(null)
Program Name:	Investigation & Cleanup				Legislative District:	65B
HUC 8:	7010206					
<u>4</u>	3 of 3	ENE	0.02 / 128.12	712.24	Former Fox Chemical 149 S Robert (null) St. Paul MN 55107	WIMN
Site ID:	245298				Industrial Classif:	(null)
Watershed Name:	Mississippi River - Twin Cities				County Name:	Ramsey
Latitude:	44.93960953				Coordinate Method:	Address Matching Unknown
Longitude:	-93.08383942					
--- Details ---						
Activity ID:	9077				Activity Type Name:	Leak Site
Active:	No				Activ Sub Type N:	(null)
Program Name:	Tanks & Leaks				Legislative District:	65B
HUC 8:	7010206					
<u>5</u>	1 of 1	N	0.01 / 49.86	720.29	West Side Flats West of Livingston and North of Fillmore St. Paul MN 55107	VIC
Site ID:	VP14340				Created By:	Pjensen
Core Prgm Int ID:	336876				Created Date:	3/22/2001
Link ID:	5473				Last Update:	11/2/2010
Active:	FALSE				Alphsort:	
Site Type:	Other				City:	729
MPCA region:	Metro				County:	62
HRS Score:					Legal District:	65B
NPL:	FALSE				PLS Method:	M
PLP:	FALSE				Pls Scal:	A
District:	Metro				Township:	28
Pgm Ref From:					Range:	22
Pgmint:	VIC				Range E W:	w
Cleanup Cost:					Section:	6
Reservation:	FALSE				Qtr 160:	
Reservation Name:					Qtr 40:	
MPCA Wells:	FALSE				Qtr 10:	
Federal Facility:	FALSE				Qtr 2 5:	
Primary Fund:					Quad:	
EPA ID:					NAD No:	83
MPCA ID:					Coordpt Desc:	
Methcol:					Coordsrc Type:	
Coldate:					Coordsrc Org:	
Coldat Equal:					Mpcapgmac:	
Basin Code:	2				Mapscale:	
Major Wtrshed:	20				Verif Meth:	
Minor Wtrshed:					Horiz Ref:	
File Location:	Archival Storage				Utm Source:	2
VIC App GIS:	FALSE				Utm Method:	11
PBP:	FALSE				Utm Scale:	A
WI Risk:					Utm Accuracy:	
WI Loe:					Utm East:	493189.25

Map Key	Number of Records	Direction	Distance (mi/ft)	Elev (ft)	Site	DB
WI Mult:					Utm North:	4976385
County Name:	Ramsey				Utm Zone:	15
Pay Complete:	FALSE				Pls Meth 2:	
Site size:	4				Pls Scal 2:	
Congression Dist:	4				Township 2:	
Enf Lead Agency:	MPCA				Range 2:	
Feddef Pilot:	FALSE				Rge E W 2:	
Site Class A:	FALSE				Section 2:	
Site Class B:	FALSE				Qtr 160 2:	
Site Class C:	FALSE				Qtr 40 2:	
Site Class D:	FALSE				Qtr 10 2:	
Fundfin:	FALSE				Qtr 2 5 2:	
Natresdmg:	FALSE				Quad 2:	
Physical Location:		none				
Address 2:						
Address 1:		West of Livingston and North of Fillmore				

NOTE:

Site includes part of the former AmHoist, Unocal, and Technical Sealants properties

Contaminant Information

Contaminant ID: 7439-92-1
Contaminant: Lead
Media ID: 2
Media Type: Soil
Cleanup Level:
Units:
Cleanup Level Basis:
Maximum Residual Contamination:
Record ID: 10930
Last Update: 10/24/2001

Contaminant Information

Contaminant ID: 7439-97-6
Contaminant: Mercury
Media ID: 2
Media Type: Soil
Cleanup Level:
Units:
Cleanup Level Basis:
Maximum Residual Contamination:
Record ID: 10931
Last Update: 10/24/2001

Contaminant Information

Contaminant ID: BaP
Contaminant: Benzo[a]pyrene Equivalents
Media ID: 2
Media Type: Soil
Cleanup Level:
Units:
Cleanup Level Basis:
Maximum Residual Contamination:
Record ID: 10932
Last Update: 10/24/2001

Impacts Response Actions

Number of GW Receptors:
Ecological Receptors Present: FALSE
Type of Ecological Receptors:
Acres of Contaminated Soil: 4
Volume of Contaminated Soil:
Acres of Surface Water Impacted:

Map Key	Number of Records	Direction	Distance (mi/ft)	Elev (ft)	Site	DB
Acres of Wetland Impacted:						
Acres of Sediment Impacted:						
Ground Water Plume Area(acres):						
Was Cleanup Conducted?: FALSE						
Acres of Contaminated Soil Remediated at Site:						
Volume of Soil Cleaned at Site: 35805						
Number of Municipal Wells Contaminated:						
Number of Domestic Wells Contaminated:						
Number of Surface Water Intakes Contaminated:						
Number of Drums Removed from Site:						
Year Soil Remediated:						
Acres of Soil with Restricted Access:						
Year Institutional Control Remedy Completed:						
Year GW Remedy Completed:						
Year GW IC Completed:						
Acres of Wetland or Sediment Remediated:						
Public Financing?: FALSE						
Assurance Help?: FALSE						
Land Use Classification at Site:						
Land Use In Vicinty Of Site:						
Deed Notification Present on Site?: FALSE						
Restrictive Covenant Present?: TRUE						
Is Ground Water Pump & Treat Being Used at Site?: FALSE						
Environmental Covenant Present?: FALSE						
Restrictive Covenant Basis/Desc:						
Miscellaneous Comments:						
Quaternary Perched: FALSE						
Quaternary Water Table: FALSE						
Quaternary Confined: FALSE						
Cretaceous: FALSE						
Plattville: FALSE						
St. Peter: FALSE						
Prairie Du Chien: FALSE						
Jordan: FALSE						
Ironton/Galesville: FALSE						
Mt Simon - Hinckley: FALSE						
Precambrian, Undifferentiated: FALSE						
Other or Unknown Aquifer: FALSE						
Date Site Info Last Updated: 4/18/2016						
Date Institutional Control Info Last Updated: 4/18/2016						
Location where the IC was filed: Ramsey County. Signed 12/12/16 and recorded 12/14/16.						
Surface Water Classification (Primary):						
Surface Water Classification (Secondary):						
Comments Related to Surface Water:						
Site Event Log						
Event ID: 156						
Event: RAP Approval Letter						
Additional Info: Approval for conceptual VRAP proposed in April 2001 report by Legend.						
Start Date:						
End Date: 04/26/01						
Planned Start Date:						
Planned End Date:						
Last Update: 4/30/2001						
Record No: 10927						
Site Event Log						

Map Key	Number of Records	Direction	Distance (mi/ft)	Elev (ft)	Site	DB
Event ID:			114			
Event:			[Placeholder]			
Additional Info:			Site Meeting with Kurt Williamson and Bill Welbes to discuss proposed trench investigation for Phase I			
Start Date:						
End Date:			10/24/01			
Planned Start Date:						
Planned End Date:						
Last Update:			10/24/2001			
Record No:			12078			
Site Event Log						
Event ID:			114			
Event:			[Placeholder]			
Additional Info:			Site Meeting with Marie Franchette, Ken Haberman, Dan Colton to discuss US Bank's proposed utility corridor project on the West Side Flats site			
Start Date:						
End Date:			09/28/01			
Planned Start Date:						
Planned End Date:						
Last Update:			10/24/2001			
Record No:			12079			
Site Event Log						
Event ID:			75			
Event:			Phase II Investigation			
Additional Info:			Borings GP15 - GP46-date approx.			
Start Date:						
End Date:			04/01/01			
Planned Start Date:						
Planned End Date:						
Last Update:			10/24/2001			
Record No:			12085			
Site Event Log						
Event ID:			75			
Event:			Phase II Investigation			
Additional Info:			Utility corridor investigation conducted by Landmark for US Bank and City of St. Paul -- for US Bank Site (to be sold to JLT later)			
Start Date:						
End Date:			11/02/01			
Planned Start Date:						
Planned End Date:						
Last Update:			11/27/2001			
Record No:			12620			
Site Event Log						
Event ID:			114			
Event:			[Placeholder]			
Additional Info:			Site Meeting to discuss proposed new work plan and have Summit show the GEMS maps			
Start Date:						
End Date:			07/11/02			
Planned Start Date:						
Planned End Date:						
Last Update:			8/26/2002			
Record No:			15126			
Site Event Log						
Event ID:			155			
Event:			Work Plan Approval Letter			
Additional Info:			Supplemental Phase II Work Plan			
Start Date:						
End Date:			09/05/02			
Planned Start Date:						

Map Key	Number of Records	Direction	Distance (mi/ft)	Elev (ft)	Site	DB
Planned End Date:						
Last Update:		9/9/2002				
Record No:		15205				
Site Event Log						
Event ID:		75				
Event:		Phase II Investigation				
Additional Info:		Supplemental geoprobe investigation (G-47 - G-95), documented in 3/04 report				
Start Date:		09/23/02				
End Date:		10/01/02				
Planned Start Date:						
Planned End Date:						
Last Update:		10/7/2002				
Record No:		15351				
Site Event Log						
Event ID:		138				
Event:		Site Visit / Field Audit				
Additional Info:		Met Bill Welbes on site to look at the utility trench berm area and to walk site to look at earlier geoprobe locations				
Start Date:						
End Date:		10/10/02				
Planned Start Date:						
Planned End Date:						
Last Update:		10/11/2002				
Record No:		15404				
Site Event Log						
Event ID:		214				
Event:		Institutional Control Event				
Additional Info:		For residueal mercury Bap Copper and Arsenic below 699 elevation & For contaminated soil left below MSL 799				
Start Date:		12/12/06				
End Date:		12/14/06				
Planned Start Date:						
Planned End Date:						
Last Update:		10/16/2008				
Record No:		29533				
Site Event Log						
Event ID:		158				
Event:		Implementation Report Approval Letter				
Additional Info:		For work completed which should lead to a Certificate				
Start Date:						
End Date:		12/15/06				
Planned Start Date:						
Planned End Date:						
Last Update:		12/18/2006				
Record No:		26252				
Site Event Log						
Event ID:		48				
Event:		Certificate Of Completion Issued				
Additional Info:		For Remediation of Soil Contamination				
Start Date:						
End Date:		12/26/06				
Planned Start Date:						
Planned End Date:						
Last Update:		12/27/2006				
Record No:		26300				
Site Event Log						

Map Key	Number of Records	Direction	Distance (mi/ft)	Elev (ft)	Site	DB
Event ID:			156			
Event:			RAP Approval Letter			
Additional Info:			Amended RAP to change Air Monitoring Req			
Start Date:						
End Date:			03/02/06			
Planned Start Date:						
Planned End Date:						
Last Update:			3/2/2006			
Record No:			24877			
Site Event Log						
Event ID:			37			
Event:			Remedial Action			
Additional Info:			Soils removal			
Start Date:			03/01/06			
End Date:			04/01/06			
Planned Start Date:			03/01/06			
Planned End Date:			04/01/06			
Last Update:			5/18/2006			
Record No:			25143			
Site Event Log						
Event ID:			211			
Event:			VIC General Comment Letter (including requests for additional information)			
Additional Info:			Review letter for Revised Response Action Plan			
Start Date:						
End Date:			07/10/03			
Planned Start Date:						
Planned End Date:						
Last Update:			7/10/2003			
Record No:			16927			
Site Event Log						
Event ID:			156			
Event:			RAP Approval Letter			
Additional Info:			Approval of August 2004 VRAP			
Start Date:						
End Date:			09/10/04			
Planned Start Date:						
Planned End Date:						
Last Update:			9/15/2004			
Record No:			22254			
Site Event Log						
Event ID:			41			
Event:			VIC Program Participation Dates (Start/End)			
Additional Info:			None Entered			
Start Date:			03/20/01			
End Date:						
Planned Start Date:						
Planned End Date:						
Last Update:			3/22/2001			
Record No:			38811			
Contact Information						
Contact Last Name:			Stahnke			
Contact First Name:			Gerald			
Contact Middle Name:						
Contact Type:			FPL			
Invoiced Party:			FALSE			
Contact Name:			MPCA			
Contact Address Street:			520 Lafayette Rd N			
Contact Address Street2:						

Map Key	Number of Records	Direction	Distance (mi/ft)	Elev (ft)	Site	DB
Contact City:		St. Paul				
Contact State:		MN				
Contact Zip:		551554194				
Province:						
Country:						
Postal Code:						
Contact Phone:		(651) 757-1459				
Contact Phone Extension:						
Contact Fax:						
Contact Cell:						
Contact Mail:						
Last Update:		03/22/01				
REC ID:		8457				
REC ID Archive:		12523				
Contact Add Info:						
Staff ID Number:		3408				
Org ID:		0				
Org NAmE:						
Org Type:						
Person ID:		0				
MPCA Org ID:		1715				
Org Check:						
Person. Check:						
Contact Information						
Contact Last Name:		Jolley				
Contact First Name:		Rick				
Contact Middle Name:		M.				
Contact Type:		FTA				
Invoiced Party:		FALSE				
Contact Name:		MPCA				
Contact Address Street:		520 Lafayette Rd N				
Contact Address Street2:						
Contact City:		St. Paul				
Contact State:		MN				
Contact Zip:		551554194				
Province:						
Country:						
Postal Code:						
Contact Phone:		(651) 757-5573				
Contact Phone Extension:						
Contact Fax:						
Contact Cell:						
Contact Mail:						
Last Update:		03/22/01				
REC ID:		8458				
REC ID Archive:		12524				
Contact Add Info:						
Staff ID Number:		3294				
Org ID:		0				
Org NAmE:						
Org Type:						
Person ID:		0				
MPCA Org ID:		1715				
Org Check:						
Person. Check:						
Contact Information						
Contact Last Name:		Williamson				
Contact First Name:		Kurt				
Contact Middle Name:						
Contact Type:		VOL				
Invoiced Party:		TRUE				
Contact Name:		River Properties of St. Paul, LP				
Contact Address Street:		739 Vandalia St				
Contact Address Street2:						

Map Key	Number of Records	Direction	Distance (mi/ft)	Elev (ft)	Site	DB
Contact City:		St. Paul				
Contact State:		MN				
Contact Zip:		55114				
Province:						
Country:						
Postal Code:						
Contact Phone:		(651) 641-1111				
Contact Phone Extension:						
Contact Fax:						
Contact Cell:						
Contact Mail:						
Last Update:		02/12/02				
REC ID:		8459				
REC ID Archive:		12525				
Contact Add Info:						
Staff ID Number:		0				
Org ID:		-1272				
Org NAmE:		River Properties of Saint Paul LP				
Org Type:		100				
Person ID:		-15457				
MPCA Org ID:						
Org Check:						
Person. Check:						
Contact Information						
Contact Last Name:		Schreir				
Contact First Name:		Robert				
Contact Middle Name:						
Contact Type:		OWN				
Invoiced Party:		FALSE				
Contact Name:		City of St. Paul HRA				
Contact Address Street:		25 4th St W				
Contact Address Street2:		Ste 1300 City Hall Annex				
Contact City:		St. Paul				
Contact State:		MN				
Contact Zip:		55102				
Province:						
Country:						
Postal Code:						
Contact Phone:		(651) 266-6565				
Contact Phone Extension:						
Contact Fax:						
Contact Cell:						
Contact Mail:						
Last Update:		03/22/01				
REC ID:		8460				
REC ID Archive:		12526				
Contact Add Info:						
Staff ID Number:		0				
Org ID:		69872082				
Org NAmE:		Saint Paul city of Housing & Redevelop				
Org Type:		200				
Person ID:		-17499				
MPCA Org ID:						
Org Check:						
Person. Check:						
Contact Information						
Contact Last Name:		Welbes				
Contact First Name:		William				
Contact Middle Name:						
Contact Type:		CON				
Invoiced Party:		FALSE				
Contact Name:		Legend Technical Services, Inc.				
Contact Address Street:		775 Vandalia Street				
Contact Address Street2:						

Map Key	Number of Records	Direction	Distance (mi/ft)	Elev (ft)	Site	DB
Contact City:		St. Paul				
Contact State:		MN				
Contact Zip:		55114				
Province:						
Country:						
Postal Code:						
Contact Phone:		(651) 221-4084				
Contact Phone Extension:						
Contact Fax:		(651) 642-1239				
Contact Cell:		(602) 326-6827				
Contact Mail:		wwelbes@aol.com				
Last Update:		11/14/01				
REC ID:		8461				
REC ID Archive:		12527				
Contact Add Info:						
Staff ID Number:		0				
Org ID:		-4070				
Org NName:		Legend Technical Services Inc				
Org Type:		100				
Person ID:		-11456				
MPCA Org ID:						
Org Check:						
Person. Check:						
Contact Information						
Contact Last Name:		Kaster				
Contact First Name:		Mark				
Contact Middle Name:						
Contact Type:		LEC				
Invoiced Party:		FALSE				
Contact Name:		Dorsey & Whitney LLP				
Contact Address Street:		220 S 6th St				
Contact Address Street2:		Pillsbury Center				
Contact City:		Minneapolis				
Contact State:		MN				
Contact Zip:		55402				
Province:						
Country:						
Postal Code:						
Contact Phone:		(612) 340-7815				
Contact Phone Extension:						
Contact Fax:		(612) 340-2807				
Contact Cell:						
Contact Mail:						
Last Update:		03/22/01				
REC ID:		8462				
REC ID Archive:		12528				
Contact Add Info:						
Staff ID Number:		0				
Org ID:		10892				
Org NName:		Dorsey & Whitney LLP				
Org Type:		100				
Person ID:		-15907				
MPCA Org ID:						
Org Check:						
Person. Check:						
Contact Information						
Contact Last Name:		Franchette				
Contact First Name:		Marie				
Contact Middle Name:						
Contact Type:		OWN				
Invoiced Party:		FALSE				
Contact Name:		City of St. Paul, PED				
Contact Address Street:		25 West Fourth Street				
Contact Address Street2:						

Map Key	Number of Records	Direction	Distance (mi/ft)	Elev (ft)	Site	DB
Contact Information						
Contact City:		St. Paul				
Contact State:		MN				
Contact Zip:		55102				
Province:						
Country:						
Postal Code:						
Contact Phone:		(651) 266-6702				
Contact Phone Extension:						
Contact Fax:						
Contact Cell:						
Contact Mail:		marie.franchette@ci.stpaul.mn.us				
Last Update:		12/10/02				
REC ID:		11264				
REC ID Archive:		15668				
Contact Add Info:						
Staff ID Number:		0				
Org ID:		71552176				
Org NAmE:		Saint Paul PED				
Org Type:		200				
Person ID:		63314824				
MPCA Org ID:						
Org Check:						
Person. Check:						
Contact Information						
Contact Last Name:		Betcher				
Contact First Name:		John				
Contact Middle Name:						
Contact Type:		TA				
Invoiced Party:		FALSE				
Contact Name:		MPCA				
Contact Address Street:		520 Lafayette Rd N				
Contact Address Street2:						
Contact City:		St. Paul				
Contact State:		MN				
Contact Zip:		551554194				
Province:						
Country:						
Postal Code:						
Contact Phone:		(651) 757-7821				
Contact Phone Extension:						
Contact Fax:		(651) 296-9707				
Contact Cell:						
Contact Mail:		john.betcher@state.mn.us				
Last Update:		11/22/05				
REC ID:		15859				
REC ID Archive:		32217				
Contact Add Info:						
Staff ID Number:		3196				
Org ID:		0				
Org NAmE:						
Org Type:						
Person ID:		0				
MPCA Org ID:		1715				
Org Check:						
Person. Check:						

<u>6</u>	1 of 4	ENE	0.03 / 159.04	711.74	Fox Chemical Converter Tech Former 137 to 149 S Robert St (null) St. Paul MN 55107	WIMN
Site ID:	31269				Industrial Classif:	Parking Lots and Garages
Watershed Name:	Mississippi River - Twin Cities				County Name:	Ramsey
Latitude:	44.930546				Coordinate Method:	Zip Code Centroid

Map Key	Number of Records	Direction	Distance (mi/ft)	Elev (ft)	Site	DB
Longitude:		-93.080215				
--- Details ---						
Activity ID:	MN0000005157	Activity Type Name:		Hazardous Waste, Small to Minimal QG		
Active:	Yes	Activ Sub Type N:		(null)		
Program Name:	Hazardous Waste	Legislative District:		65B		
HUC 8:	7010206					

<u>6</u>	2 of 4	ENE	0.03 / 159.04	711.74	FOX CHEMICAL CONVERTER TECH FORMER 137 TO 149 S ROBERT ST ST. PAUL MN 55107	RCRA CESQG
----------	--------	-----	---------------	--------	--	------------

EPA Handler ID: MN0000005157
Current Site Name: FOX CHEMICAL CONVERTER TECH FORMER
Generator Status Universe: Conditionally Exempt Small Quantity Generator
Land Type: Municipal
Activity Location: MN
TSD Activity: No
Mixed Waste Generator: No
Importer Activity: No
Transporter Activity: No
Transfer Facility: No
Recycler Activity: No
Onsite Burner Exemption: No
Furnace Exemption: No
Underground Inject Activity: No
Rece Waste From Off Site: No
Used Oil Transporter:
Used Oil Transfer Facility:
Used Oil Processor:
Used Oil Refiner:
Used Oil Burner:
Used Oil Market Burner:
Used Oil Spec Marketer:
Mailing Address: 25 W 4TH ST 13TH FL, , ST. PAUL, MN, 55102, US
Contact Name: DAROLD M MCMAHAN
Contact Address: 25 W 4TH ST 1000 CITY HALL ANN, , ST. PAUL, MN, 55102, US
Contact Email:
Location Street 2:

Owner/Operator Information

Owner/Operator Indicator: CO
Owner/Operator Name: ST PAUL CITY OF HRA
Owner/Operator Address: 25 W 4TH ST 13TH FL ST PAUL MN 551021632
Owner/Operator Phone: 6122666612
Owner/Operator Type: M
Date Became Current:
Date Ended Current:

Owner/Operator Indicator: CP
Owner/Operator Name: HOUSING & REDEVELOPMENT AUTHORITY
Owner/Operator Address: 1400 CITY HALL ANNEX ST. PAUL MN US 55102
Owner/Operator Phone: 6512666612
Owner/Operator Type: M
Date Became Current: 19990726
Date Ended Current:

NAICS Information

Naics Code: 81293
Naics Description: PARKING LOTS AND GARAGES

Handler Information

Map Key	Number of Records	Direction	Distance (mi/ft)	Elev (ft)	Site	DB
Date Received:		19930922				
Facility Name:		FOX CHEMICAL CONVERTER TECH FORMER				
Classification:		Conditionally Exempt Small Quantity				
Hazardous Waste Information						
Waste Code:		D002				
Waste:		CORROSIVE WASTE				
Waste Code:		D001				
Waste:		IGNITABLE WASTE				
Violation/Evaluation Information						

<u>6</u>	3 of 4	ENE	0.03 / 159.04	711.65	PUREX IND INC HILEX DIV 149 S ROBERT ST PAUL MN 55107	RCRA NON GEN
----------	--------	-----	---------------	--------	---	-----------------

EPA Handler ID: MND000294256
Current Site Name: PUREX IND INC HILEX DIV
Generator Status Universe: No Report
Land Type: Private
Activity Location: MN
TSD Activity: No
Mixed Waste Generator: No
Importer Activity: No
Transporter Activity: No
Transfer Facility: No
Recycler Activity: No
Onsite Burner Exemption: No
Furnace Exemption: No
Underground Inject Activity: No
Rece Waste From Off Site: No
Used Oil Transporter:
Used Oil Transfer Facility:
Used Oil Processor:
Used Oil Refiner:
Used Oil Burner:
Used Oil Market Burner:
Used Oil Spec Marketer:
Mailing Address: 149 S ROBERT, , ST PAUL, MN, 55107,
Contact Name:
Contact Address:
Contact Email:
Location Street 2:

Owner/Operator Information

Owner/Operator Indicator: CO
Owner/Operator Name: PUREX INDUSTRIES INC
Owner/Operator Address: ADDRESS NOT REPORTED CITY NOT REPORTED AK 99998
Owner/Operator Phone: 3125551212
Owner/Operator Type: P
Date Became Current:
Date Ended Current:

Owner/Operator Indicator: CP
Owner/Operator Name: NAME NOT REPORTED
Owner/Operator Address: ADDRESS NOT REPORTED CITY NOT REPORTED AK 99998
Owner/Operator Phone: 3125551212
Owner/Operator Type: P
Date Became Current:
Date Ended Current:

Map Key	Number of Records	Direction	Distance (mi/ft)	Elev (ft)	Site	DB
NAICS Information						
Handler Information						
Date Received:			19800818			
Facility Name:			PUREX IND INC HILEX DIV			
Date Received:			19920724			
Facility Name:			PUREX IND INC HILEX DIV			
Hazardous Waste Information						
Waste Code:			D002			
Waste:			CORROSIVE WASTE			
Violation/Evaluation Information						

<u>6</u>	4 of 4	ENE	0.03 / 159.04	711.65	Fox Chemical 137 - 149 South Robert Street St. Paul MN 55107	VIC
Site ID:	VP6650				Created By:	Unknown
Core Prgm Int ID:	335730				Created Date:	2/23/1996
Link ID:	4128				Last Update:	9/11/1998
Active:	FALSE				Alphsort:	
Site Type:	Other Mfg.				City:	729
MPCA region:	Metro				County:	62
HRS Score:	0				Legal District:	65B
NPL:	FALSE				PLS Method:	M
PLP:	FALSE				Pls Scal:	A
District:	Metro				Township:	
Pgm Ref From:					Range:	
Pgmint:	VIC				Range E W:	W
Cleanup Cost:					Section:	
Reservation:	FALSE				Qtr 160:	
Reservation Name:					Qtr 40:	
MPCA Wells:	FALSE				Qtr 10:	
Federal Facility:	FALSE				Qtr 2 5:	
Primary Fund:					Quad:	1293
EPA ID:					NAD No:	83
MPCA ID:					Coordpt Desc:	
Methcol:					Coordsrc Type:	
Coldate:					Coordsrc Org:	
Coldat Equal:					Mpcapgmac:	
Basin Code:	2				Mapscale:	
Major Wtrshed:	20				Verif Meth:	
Minor Wtrshed:					Horiz Ref:	
File Location:	Archival Storage				Utm Source:	2
VIC App GIS:	FALSE				Utm Method:	11
PBP:	FALSE				Utm Scale:	A
WI Risk:					Utm Accuracy:	
WI Loe:					Utm East:	493348.53125
WI Mult:					Utm North:	4976314
County Name:	Ramsey				Utm Zone:	15
Pay Complete:	FALSE				Pls Meth 2:	
Site size:	1.5				Pls Scal 2:	
Congression Dist:	4				Township 2:	
Enf Lead Agency:					Range 2:	
Feddef Pilot:	FALSE				Rge E W 2:	
Site Class A:	FALSE				Section 2:	
Site Class B:	FALSE				Qtr 160 2:	
Site Class C:	FALSE				Qtr 40 2:	
Site Class D:	FALSE				Qtr 10 2:	
Fundfin:	FALSE				Qtr 2 5 2:	
Natresdmg:	FALSE				Quad 2:	
Physical Location:		South on Robert Street				
Address 2:						
Address 1:		137 - 149 South Robert Street				

Map Key	Number of Records	Direction	Distance (mi/ft)	Elev (ft)	Site	DB
NOTE:						
Former bleach, soap plant. Auto salvage next door						
Contaminant Information						
Contaminant ID:			7439-92-1			
Contaminant:			Lead			
Media ID:			2			
Media Type:			Soil			
Cleanup Level:						
Units:						
Cleanup Level Basis:						
Maximum Residual Contamination:						
Record ID:			1342			
Last Update:			12/12/1997			
Contaminant Information						
Contaminant ID:			71-43-2			
Contaminant:			Benzene			
Media ID:			2			
Media Type:			Soil			
Cleanup Level:						
Units:						
Cleanup Level Basis:						
Maximum Residual Contamination:						
Record ID:			1343			
Last Update:			12/12/1997			
Contaminant Information						
Contaminant ID:			WI-DRO			
Contaminant:			Diesel Range Organics			
Media ID:			2			
Media Type:			Soil			
Cleanup Level:						
Units:						
Cleanup Level Basis:						
Maximum Residual Contamination:						
Record ID:			1344			
Last Update:			12/12/1997			
Contaminant Information						
Contaminant ID:			71-55-6			
Contaminant:			1,1,1-Trichloroethane			
Media ID:			2			
Media Type:			Soil			
Cleanup Level:						
Units:						
Cleanup Level Basis:						
Maximum Residual Contamination:						
Record ID:			1345			
Last Update:			12/12/1997			
Contaminant Information						
Contaminant ID:			108-88-3			
Contaminant:			Toluene			
Media ID:			2			
Media Type:			Soil			
Cleanup Level:						
Units:						
Cleanup Level Basis:						
Maximum Residual Contamination:						
Record ID:			1346			

Map Key	Number of Records	Direction	Distance (mi/ft)	Elev (ft)	Site	DB
Last Update:		12/12/1997				
Contaminant Information						
Contaminant ID:		130498-29-2				
Contaminant:		Total PAHs				
Media ID:		2				
Media Type:		Soil				
Cleanup Level:						
Units:						
Cleanup Level Basis:						
Maximum Residual Contamination:						
Record ID:		1347				
Last Update:		12/12/1997				
Contaminant Information						
Contaminant ID:		75-34-3				
Contaminant:		1,1-Dichloroethane				
Media ID:		4				
Media Type:		Ground Water				
Cleanup Level:						
Units:						
Cleanup Level Basis:						
Maximum Residual Contamination:						
Record ID:		1348				
Last Update:		12/12/1997				
Contaminant Information						
Contaminant ID:		71-55-6				
Contaminant:		1,1,1-Trichloroethane				
Media ID:		4				
Media Type:		Ground Water				
Cleanup Level:						
Units:						
Cleanup Level Basis:						
Maximum Residual Contamination:						
Record ID:		1349				
Last Update:		12/12/1997				
Impacts Response Actions						
Number of GW Receptors:						
Ecological Receptors Present:		FALSE				
Type of Ecological Receptors:						
Acres of Contaminated Soil:						
Volume of Contaminated Soil:						
Acres of Surface Water Impacted:						
Acres of Wetland Impacted:						
Acres of Sediment Impacted:						
Ground Water Plume Area(acres):						
Was Cleanup Conducted?:		FALSE				
Acres of Contaminated Soil Remediated at Site:						
Volume of Soil Cleaned at Site:						
Number of Municipal Wells Contaminated:						
Number of Domestic Wells Contaminated:						
Number of Surface Water Intakes Contaminated:						
Number of Drums Removed from Site:						
Year Soil Remediated:						
Acres of Soil with Restricted Access:						
Year Institutional Control Remedy Completed:						
Year GW Remedy Completed:						

Map Key	Number of Records	Direction	Distance (mi/ft)	Elev (ft)	Site	DB
Year GW IC Completed:						
Acres of Wetland or Sediment Remediated:						
Public Financing?:			FALSE			
Assurance Help?:			FALSE			
Land Use Classification at Site:						
Land Use In Vicinty Of Site:						
Deed Notification Present on Site?:			FALSE			
Restrictive Covenant Present?:			FALSE			
Is Ground Water Pump & Treat Being Used at Site?:			FALSE			
Environmental Covenant Present?:			FALSE			
Restrictive Covenant Basis/Desc:						
Miscellaneous Comments:						
Quaternary Perched:			FALSE			
Quaternary Water Table:			FALSE			
Quaternary Confined:			FALSE			
Cretaceous:			FALSE			
Plattville:			FALSE			
St. Peter:			FALSE			
Prairie Du Chien:			FALSE			
Jordan:			FALSE			
Ironton/Galesville:			FALSE			
Mt Simon - Hinckley:			FALSE			
Precambrian, Undifferentiated:			FALSE			
Other or Unknown Aquifer:			FALSE			
Date Site Info Last Updated:			8/18/2015	12:45:24 PM		
Date Institutional Control Info Last Updated:						
Location where the IC was filed:						
Surface Water Classification (Primary):						
Surface Water Classification (Secondary):						
Comments Related to Surface Water:						
Site Event Log						
Event ID:			41			
Event:			VIC Program Participation Dates (Start/End)			
Additional Info:			None			
Start Date:			02/23/96			
End Date:			08/12/98			
Planned Start Date:						
Planned End Date:						
Last Update:			1/15/1998			
Record No:			3706			
Site Event Log						
Event ID:			45			
Event:			No Association Determination Issued			
Additional Info:			None			
Start Date:						
End Date:			04/01/97			
Planned Start Date:						
Planned End Date:						
Last Update:			1/15/1998			
Record No:			3707			
Site Event Log						
Event ID:			155			
Event:			Work Plan Approval Letter			
Additional Info:			None Entered			
Start Date:						
End Date:			01/13/97			
Planned Start Date:						
Planned End Date:						

Map Key	Number of Records	Direction	Distance (mi/ft)	Elev (ft)	Site	DB
Last Update:						
Record No:			7315			
Site Event Log						
Event ID:			155			
Event:			Work Plan Approval Letter			
Additional Info:			Soil and Groundwater			
Start Date:						
End Date:			07/11/96			
Planned Start Date:						
Planned End Date:						
Last Update:						
Record No:			7316			
Contact Information						
Contact Last Name:			Kelly			
Contact First Name:			Jim			
Contact Middle Name:						
Contact Type:			FPL			
Invoiced Party:			FALSE			
Contact Name:			MPCA			
Contact Address Street:			520 Lafayette Rd N			
Contact Address Street2:						
Contact City:			St. Paul			
Contact State:			MN			
Contact Zip:			551554194			
Province:						
Country:						
Postal Code:						
Contact Phone:						
Contact Phone Extension:						
Contact Fax:						
Contact Cell:						
Contact Mail:						
Last Update:			01/29/99			
REC ID:			2242			
REC ID Archive:			4640			
Contact Add Info:						
Staff ID Number:			16528			
Org ID:			0			
Org NAmE:						
Org Type:						
Person ID:			0			
MPCA Org ID:			1715			
Org Check:						
Person. Check:						
Contact Information						
Contact Last Name:			Quandt			
Contact First Name:			Larry			
Contact Middle Name:			R.			
Contact Type:			TA			
Invoiced Party:			FALSE			
Contact Name:			MPCA			
Contact Address Street:			520 Lafayette Rd N			
Contact Address Street2:						
Contact City:			St. Paul			
Contact State:			MN			
Contact Zip:			551554194			
Province:						
Country:						
Postal Code:						
Contact Phone:			(651) 757-1808			
Contact Phone Extension:						
Contact Fax:			651-296-9707			

Map Key	Number of Records	Direction	Distance (mi/ft)	Elev (ft)	Site	DB
Contact Cell:						
Contact Mail:		larry.quandt@state.mn.us				
Last Update:		04/17/98				
REC ID:		2243				
REC ID Archive:		4641				
Contact Add Info:						
Staff ID Number:		3379				
Org ID:		0				
Org NAmE:						
Org Type:						
Person ID:		0				
MPCA Org ID:		1715				
Org Check:						
Person. Check:						
Contact Information						
Contact Last Name:		McMahan				
Contact First Name:		Darold				
Contact Middle Name:						
Contact Type:		VIC				
Invoiced Party:		FALSE				
Contact Name:						
Contact Address Street:		Dept of Planning and Economic Dev.				
Contact Address Street2:		25 West Fourth Street				
Contact City:		St. Paul				
Contact State:		MN				
Contact Zip:		55102				
Province:						
Country:						
Postal Code:						
Contact Phone:						
Contact Phone Extension:						
Contact Fax:						
Contact Cell:						
Contact Mail:						
Last Update:						
REC ID:		5427				
REC ID Archive:		9037				
Contact Add Info:						
Staff ID Number:		0				
Org ID:		0				
Org NAmE:						
Org Type:						
Person ID:		-12466				
MPCA Org ID:						
Org Check:						
Person. Check:						

<u>7</u>	1 of 4	N	0.01 / 68.89	720.04	West Side Flats #2 See location description (null) St. Paul MN 55101	WIMN
----------	--------	---	--------------	--------	--	------

Site ID: 55122039
Watershed Name: Mississippi River - Twin Cities
Latitude: 44.94086581
Longitude: -93.08632531

Industrial Classif: (null)
County Name: Ramsey
Coordinate Method: GPS - Unknown

--- Details ---

Activity ID:	VP14342	Activity Type Name:	Voluntary Investigation & Cleanup (VIC)
Active:	No	Activ Sub Type N:	(null)
Program Name:	Investigation & Cleanup	Legislative District:	65B
HUC 8:	7010206		

Map Key	Number of Records	Direction	Distance (mi/ft)	Elev (ft)	Site	DB
7	2 of 4	N	0.01 / 68.89	720.04	Livingston Street (see West Side Flats, See location description (null) St. Paul MN 55102	WIMN
Site ID:		55122023	Industrial Classif:		(null)	
Watershed Name:		Mississippi River - Twin Cities	County Name:		Ramsey	
Latitude:		44.94086581	Coordinate Method:		GPS - Unknown	
Longitude:		-93.08632531				
--- Details ---						
Activity ID:		VP14341	Activity Type Name:		Voluntary Investigation & Cleanup (VIC)	
Active:		No	Activ Sub Type N:		(null)	
Program Name:		Investigation & Cleanup	Legislative District:		65B	
HUC 8:		7010206				
7	3 of 4	N	0.01 / 68.89	720.04	West Site Flats See location description (null) St. Paul MN 55107	WIMN
Site ID:		172757	Industrial Classif:		(null)	
Watershed Name:		Mississippi River - Twin Cities	County Name:		Ramsey	
Latitude:		44.94086456	Coordinate Method:		Digitized-DRG	
Longitude:		-93.0863266				
--- Details ---						
Activity ID:		VP14340	Activity Type Name:		Voluntary Investigation & Cleanup (VIC)	
Active:		No	Activ Sub Type N:		(null)	
Program Name:		Investigation & Cleanup	Legislative District:		65B	
HUC 8:		7010206				
7	4 of 4	N	0.01 / 68.89	720.04	Livingston Street Livingston St, from Fairfield to Plato St. Paul MN 55102	VIC
Site ID:		VP14341	Created By:		Pjensen	
Core Prgm Int ID:		55122026	Created Date:		3/17/2003	
Link ID:		5473	Last Update:		2/23/2016	
Active:		FALSE	Alphsort:			
Site Type:		Other	City:		729	
MPCA region:		Metro	County:		62	
HRS Score:			Legal District:		65B	
NPL:		FALSE	PLS Method:		M	
PLP:		FALSE	Pls Scal:		A	
District:		Metro	Township:		28	
Pgm Ref From:			Range:		22	
Pgmint:		VIC	Range E W:		w	
Cleanup Cost:			Section:		6	
Reservation:		FALSE	Qtr 160:			
Reservation Name:			Qtr 40:			
MPCA Wells:		FALSE	Qtr 10:			
Federal Facility:		FALSE	Qtr 2 5:			
Primary Fund:			Quad:			
EPA ID:			NAD No:		83	
MPCA ID:			Coordpt Desc:			
Methcol:			Coordsrc Type:			
Coldate:			Coordsrc Org:			
Coldat Equal:			Mpcapgmac:			
Basin Code:			Mapscale:			
Major Wtrshed:			Verif Meth:			
Minor Wtrshed:			Horiz Ref:			

Map Key	Number of Records	Direction	Distance (mi/ft)	Elev (ft)	Site	DB
File Location:	Archival Storage				Utm Source:	2
VIC App GIS:	FALSE				Utm Method:	11
PBP:	FALSE				Utm Scale:	A
WI Risk:					Utm Accuracy:	
WI Loe:					Utm East:	493189.25
WI Mult:					Utm North:	4976385
County Name:	Ramsey				Utm Zone:	15
Pay Complete:	FALSE				Pls Meth 2:	
Site size:	1				Pls Scal 2:	
Congression Dist:	4				Township 2:	
Enf Lead Agency:	MPCA				Range 2:	
Feddef Pilot:	FALSE				Rge E W 2:	
Site Class A:	FALSE				Section 2:	
Site Class B:	FALSE				Qtr 160 2:	
Site Class C:	FALSE				Qtr 40 2:	
Site Class D:	FALSE				Qtr 10 2:	
Fundfin:	FALSE				Qtr 2 5 2:	
Natresdmg:	FALSE				Quad 2:	
Physical Location:		Livingston St, from Fairfield to Plato				
Address 2:						
Address 1:		Livingston St, from Fairfield to Plato				

NOTE:

see also West Side Flats, VP14340; Site includes part of the former AmHoist, Unocal, and Technical Sealants properties

Contaminant Information

Contaminant ID:	00-00-0
Contaminant:	[Spaceholder]
Media ID:	4
Media Type:	Ground Water
Cleanup Level:	
Units:	
Cleanup Level Basis:	
Maximum Residual Contamination:	
Record ID:	12856
Last Update:	4/29/2003

Impacts Response Actions

Number of GW Receptors:	
Ecological Receptors Present:	FALSE
Type of Ecological Receptors:	
Acres of Contaminated Soil:	
Volume of Contaminated Soil:	
Acres of Surface Water Impacted:	
Acres of Wetland Impacted:	
Acres of Sediment Impacted:	
Ground Water Plume Area(acres):	
Was Cleanup Conducted?:	TRUE
Acres of Contaminated Soil Remediated at Site:	
Volume of Soil Cleaned at Site:	
Number of Municipal Wells Contaminated:	
Number of Domestic Wells Contaminated:	
Number of Surface Water Intakes Contaminated:	
Number of Drums Removed from Site:	
Year Soil Remediated:	
Acres of Soil with Restricted Access:	
Year Institutional Control Remedy Completed:	
Year GW Remedy Completed:	
Year GW IC Completed:	
Acres of Wetland or Sediment	

Map Key	Number of Records	Direction	Distance (mi/ft)	Elev (ft)	Site	DB
Remediated:						
Public Financing?:			FALSE			
Assurance Help?:			FALSE			
Land Use Classification at Site:			Industrial			
Land Use In Vicinity Of Site:			Residential			
Deed Notification Present on Site?:			FALSE			
Restrictive Covenant Present?:			FALSE			
Is Ground Water Pump & Treat Being Used at Site?:			FALSE			
Environmental Covenant Present?:			FALSE			
Restrictive Covenant Basis/Desc:						
Miscellaneous Comments:			660 CY of battery casings 630 CY of non-hazardous lead impacted soil >Industrial SRVs3400 CY (5343 tons) of stabilized soil disposed of at Onyx FCR Landfill in Buffalo, MN520 CY of lead contaminated Class 5 used as staging area base disposed of at FCR Landfill			
Quaternary Perched:			FALSE			
Quaternary Water Table:			FALSE			
Quaternary Confined:			FALSE			
Cretaceous:			FALSE			
Plattville:			FALSE			
St. Peter:			FALSE			
Prairie Du Chien:			FALSE			
Jordan:			FALSE			
Ironton/Galesville:			FALSE			
Mt Simon - Hinckley:			FALSE			
Precambrian, Undifferentiated:			FALSE			
Other or Unknown Aquifer:			FALSE			
Date Site Info Last Updated:			8/22/2006			
Date Institutional Control Info Last Updated:						
Location where the IC was filed:						
Surface Water Classification (Primary):						
Surface Water Classification (Secondary):						
Comments Related to Surface Water:						
Site Event Log						
Event ID:			37			
Event:			Remedial Action			
Additional Info:			Soil excavation of lead impacted fill and waste, landfilling w/ or w/o stabilization			
Start Date:						
End Date:			12/19/03			
Planned Start Date:						
Planned End Date:						
Last Update:			8/22/2006			
Record No:			25761			
Site Event Log						
Event ID:			156			
Event:			RAP Approval Letter			
Additional Info:			Approval of VRAP, dated April 2003			
Start Date:						
End Date:			04/29/03			
Planned Start Date:						
Planned End Date:						
Last Update:			4/29/2003			
Record No:			16629			
Site Event Log						
Event ID:			156			
Event:			RAP Approval Letter			
Additional Info:			Revised VRAP Approval letter with modified language re: temporary berm RA's per request of City of St. Paul			
Start Date:						
End Date:			06/04/03			
Planned Start Date:						

Map Key	Number of Records	Direction	Distance (mi/ft)	Elev (ft)	Site	DB
Planned End Date:						
Last Update:		6/4/2003				
Record No:		16763				
Site Event Log						
Event ID:		155				
Event:		Work Plan Approval Letter				
Additional Info:		Approval of pre-excavation sampling plan				
Start Date:						
End Date:		09/16/03				
Planned Start Date:						
Planned End Date:						
Last Update:		10/16/2003				
Record No:		17472				
Site Event Log						
Event ID:		41				
Event:		VIC Program Participation Dates (Start/End)				
Additional Info:		None Entered				
Start Date:		03/17/03				
End Date:						
Planned Start Date:						
Planned End Date:						
Last Update:		3/17/2003				
Record No:		38835				
Contact Information						
Contact Last Name:		Stahnke				
Contact First Name:		Gerald				
Contact Middle Name:						
Contact Type:		FPL				
Invoiced Party:		FALSE				
Contact Name:		MPCA				
Contact Address Street:		520 Lafayette Rd N				
Contact Address Street2:						
Contact City:		St. Paul				
Contact State:		MN				
Contact Zip:		551554194				
Province:						
Country:						
Postal Code:						
Contact Phone:		(651) 757-1459				
Contact Phone Extension:						
Contact Fax:						
Contact Cell:						
Contact Mail:						
Last Update:		03/22/01				
REC ID:		11648				
REC ID Archive:		16156				
Contact Add Info:						
Staff ID Number:		3408				
Org ID:		0				
Org NAmE:						
Org Type:						
Person ID:		0				
MPCA Org ID:		1715				
Org Check:						
Person. Check:						
Contact Information						
Contact Last Name:		Jolley				
Contact First Name:		Rick				
Contact Middle Name:		M.				
Contact Type:		FTA				

Map Key	Number of Records	Direction	Distance (mi/ft)	Elev (ft)	Site	DB
Invoiced Party:			FALSE			
Contact Name:			MPCA			
Contact Address Street:			520 Lafayette Rd N			
Contact Address Street2:						
Contact City:			St. Paul			
Contact State:			MN			
Contact Zip:			551554194			
Province:						
Country:						
Postal Code:						
Contact Phone:			(651) 757-5573			
Contact Phone Extension:						
Contact Fax:						
Contact Cell:						
Contact Mail:			rick.jolley@state.mn.us			
Last Update:			03/22/01			
REC ID:			11649			
REC ID Archive:			16157			
Contact Add Info:						
Staff ID Number:			3294			
Org ID:			0			
Org NAmE:						
Org Type:						
Person ID:			0			
MPCA Org ID:			1715			
Org Check:						
Person. Check:						
Contact Information						
Contact Last Name:			Williamson			
Contact First Name:			Kurt			
Contact Middle Name:						
Contact Type:			OWN			
Invoiced Party:			FALSE			
Contact Name:			River Properties			
Contact Address Street:			10 River Park Plaza			
Contact Address Street2:			Suite 800			
Contact City:			St. Paul			
Contact State:			MN			
Contact Zip:			55107			
Province:						
Country:						
Postal Code:						
Contact Phone:			(651) 641-1111			
Contact Phone Extension:						
Contact Fax:			(651) 641-1244			
Contact Cell:						
Contact Mail:			kwilliamson@jltgroupinc.com			
Last Update:			02/12/02			
REC ID:			11650			
REC ID Archive:			16158			
Contact Add Info:						
Staff ID Number:			0			
Org ID:			-1365			
Org NAmE:			River Properties			
Org Type:			100			
Person ID:			-15456			
MPCA Org ID:						
Org Check:						
Person. Check:						
Contact Information						
Contact Last Name:			Trooien			
Contact First Name:			Jerry			
Contact Middle Name:						
Contact Type:			OWN			

Map Key	Number of Records	Direction	Distance (mi/ft)	Elev (ft)	Site	DB
Invoiced Party:						
Contact Name:		FALSE				
Contact Address Street:		River Properties				
Contact Address Street2:		10 River Park Plaza				
Contact City:		St. Paul				
Contact State:		MN				
Contact Zip:		55107				
Province:						
Country:						
Postal Code:						
Contact Phone:		(651) 641-1111				
Contact Phone Extension:						
Contact Fax:		(651) 641-1244				
Contact Cell:						
Contact Mail:						
Last Update:		03/22/01				
REC ID:		11651				
REC ID Archive:		16159				
Contact Add Info:						
Staff ID Number:		0				
Org ID:		-1365				
Org NAmE:		River Properties				
Org Type:		100				
Person ID:		-14352				
MPCA Org ID:						
Org Check:						
Person. Check:						
Contact Information						
Contact Last Name:		Deady				
Contact First Name:		Mark				
Contact Middle Name:						
Contact Type:		CON				
Invoiced Party:		FALSE				
Contact Name:		Barr Engineering				
Contact Address Street:		4700 W. 77th Street				
Contact Address Street2:						
Contact City:		Minneapolis				
Contact State:		MN				
Contact Zip:		55435				
Province:						
Country:						
Postal Code:						
Contact Phone:		(952) 832-2873				
Contact Phone Extension:						
Contact Fax:		(952) 832-2601				
Contact Cell:						
Contact Mail:		mdeady@barr.com				
Last Update:		11/14/01				
REC ID:		11652				
REC ID Archive:		16160				
Contact Add Info:						
Staff ID Number:		0				
Org ID:		10891				
Org NAmE:		Barr Engineering Co				
Org Type:		100				
Person ID:		-15862				
MPCA Org ID:						
Org Check:						
Person. Check:						
Contact Information						
Contact Last Name:		Colton				
Contact First Name:		Daniel				
Contact Middle Name:						
Contact Type:		LEC				

Map Key	Number of Records	Direction	Distance (mi/ft)	Elev (ft)	Site	DB
Invoiced Party:						
Contact Name:		Leonard, Street and Deinard				
Contact Address Street:		150 S. 5th Street				
Contact Address Street2:						
Contact City:		Minneapolis				
Contact State:		MN				
Contact Zip:		55402				
Province:						
Country:						
Postal Code:						
Contact Phone:		(612) 335-1836				
Contact Phone Extension:						
Contact Fax:		(612) 335-1657				
Contact Cell:						
Contact Mail:		daniel.colton@leonard.com				
Last Update:		03/22/01				
REC ID:		11653				
REC ID Archive:		16161				
Contact Add Info:						
Staff ID Number:		0				
Org ID:		76582				
Org NAmE:		Leonard Street & Deinard				
Org Type:		100				
Person ID:		-12409				
MPCA Org ID:						
Org Check:						
Person. Check:						
Contact Information						
Contact Last Name:		Franchette				
Contact First Name:		Marie				
Contact Middle Name:						
Contact Type:		VOL				
Invoiced Party:		TRUE				
Contact Name:		City of St. Paul, PED				
Contact Address Street:		25 4th St W				
Contact Address Street2:						
Contact City:		St. Paul				
Contact State:		MN				
Contact Zip:		55102				
Province:						
Country:						
Postal Code:						
Contact Phone:		(651) 266-6702				
Contact Phone Extension:						
Contact Fax:		(651) 228-3261				
Contact Cell:						
Contact Mail:		marie.franchette@ci.stpaul.mn.us				
Last Update:		12/10/02				
REC ID:		11654				
REC ID Archive:		16162				
Contact Add Info:						
Staff ID Number:		0				
Org ID:		71552176				
Org NAmE:		Saint Paul PED				
Org Type:		200				
Person ID:		63314824				
MPCA Org ID:						
Org Check:						
Person. Check:						
Contact Information						
Contact Last Name:		Betcher				
Contact First Name:		John				
Contact Middle Name:						
Contact Type:		TA				

Map Key	Number of Records	Direction	Distance (mi/ft)	Elev (ft)	Site	DB
Invoiced Party: Contact Name: Contact Address Street: Contact Address Street2: Contact City: Contact State: Contact Zip: Province: Country: Postal Code: Contact Phone: Contact Phone Extension: Contact Fax: Contact Cell: Contact Mail: Last Update: REC ID: REC ID Archive: Contact Add Info: Staff ID Number: Org ID: Org NAmE: Org Type: Person ID: MPCA Org ID: Org Check: Person. Check:		FALSE MPCA 520 Lafayette Rd N St. Paul MN 551554194 (651) 757-7821 (651) 296-9707 john.betcher@state.mn.us 08/20/08 19602 37336 3196 0 0 1715				

8	1 of 2	NE	0.03 / 179.18	717.44	US Bank - St. Paul Robert Street, Fairfield Avenue, and St. Paul MN	INST
Prgm ID:	VP13820				Pgmint: VIC	
Deed Notification:	No				Restrict Covenant: Yes	
Enviro Covenant:	No				County: Ramsey	
Description:	For the VOCs, SVOCs, PCBs, mercury and lead in soil and VOCs in ground water.					

8	2 of 2	NE	0.03 / 179.18	717.44	US Bank - St. Paul Robert Street, Fairfield Avenue, and Livingston Street St. Paul MN 55107	VIC
Site ID:	VP13820				Created By: Pjensen	
Core Prgm Int ID:	336823				Created Date: 12/8/2000	
Link ID:	5402				Last Update: 10/9/2003	
Active:	FALSE				Alphsort:	
Site Type:	Other				City: 729	
MPCA region:	Metro				County: 62	
HRS Score:					Legal District: 65B	
NPL:	FALSE				PLS Method: M	
PLP:	FALSE				Pls Scal: A	
District:	Metro				Township: 28	
Pgm Ref From:					Range: 22	
Pgmint:	VIC				Range E W: w	
Cleanup Cost:					Section: 6	
Reservation:	FALSE				Qtr 160:	
Reservation Name:					Qtr 40:	
MPCA Wells:	FALSE				Qtr 10:	
Federal Facility:	FALSE				Qtr 2 5:	
Primary Fund:					Quad:	
EPA ID:					NAD No: 83	
MPCA ID:					Coordpt Desc:	
Methcol:					Coordsrc Type:	

Map Key	Number of Records	Direction	Distance (mi/ft)	Elev (ft)	Site	DB
Coldate:					Coordsrc Org:	
Coldat Equal:					Mpcapgmac:	
Basin Code:	2				Mapscale:	
Major Wtrshed:	20				Verif Meth:	
Minor Wtrshed:					Horiz Ref:	
File Location:	Archival Storage				Utm Source:	2
VIC App GIS:	FALSE				Utm Method:	11
PBP:	FALSE				Utm Scale:	A
WI Risk:					Utm Accuracy:	
WI Loe:					Utm East:	493248.25
WI Mult:					Utm North:	4976446
County Name:	Ramsey				Utm Zone:	15
Pay Complete:	FALSE				Pls Meth 2:	
Site size:	8				Pls Scal 2:	
Congression Dist:	4				Township 2:	
Enf Lead Agency:	MPCA				Range 2:	
Feddef Pilot:	FALSE				Rge E W 2:	
Site Class A:	FALSE				Section 2:	
Site Class B:	FALSE				Qtr 160 2:	
Site Class C:	FALSE				Qtr 40 2:	
Site Class D:	FALSE				Qtr 10 2:	
Fundfin:	FALSE				Qtr 2 5 2:	
Natresdmg:	FALSE				Quad 2:	
Physical Location:		none				
Address 2:		Livingston Street				
Address 1:		Robert Street, Fairfield Avenue, and				

NOTE:**Contaminant Information**

Contaminant ID:	7439-92-1
Contaminant:	Lead
Media ID:	2
Media Type:	Soil
Cleanup Level:	
Units:	
Cleanup Level Basis:	
Maximum Residual Contamination:	
Record ID:	10252
Last Update:	7/25/2001

Impacts Response Actions

Number of GW Receptors:	
Ecological Receptors Present:	FALSE
Type of Ecological Receptors:	
Acres of Contaminated Soil:	
Volume of Contaminated Soil:	
Acres of Surface Water Impacted:	
Acres of Wetland Impacted:	
Acres of Sediment Impacted:	
Ground Water Plume Area(acres):	
Was Cleanup Conducted?:	TRUE
Acres of Contaminated Soil Remediated at Site:	
Volume of Soil Cleaned at Site:	
Number of Municipal Wells Contaminated:	
Number of Domestic Wells Contaminated:	
Number of Surface Water Intakes Contaminated:	
Number of Drums Removed from Site:	
Year Soil Remediated:	
Acres of Soil with Restricted Access:	

Map Key	Number of Records	Direction	Distance (mi/ft)	Elev (ft)	Site	DB
Year Institutional Control Remedy Completed:						
Year GW Remedy Completed:						
Year GW IC Completed:						
Acres of Wetland or Sediment Remediated:						
Public Financing?:			FALSE			
Assurance Help?:			TRUE			
Land Use Classification at Site:			Commercial			
Land Use In Vicinity Of Site:			Commercial			
Deed Notification Present on Site?:			FALSE			
Restrictive Covenant Present?:			TRUE			
Is Ground Water Pump & Treat Being Used at Site?:			FALSE			
Environmental Covenant Present?:			FALSE			
Restrictive Covenant Basis/Desc:			For the VOCs, SVOCs, PCBs, mercury and lead in soil and VOCs in ground water.			
Miscellaneous Comments:						
Quaternary Perched:			FALSE			
Quaternary Water Table:			FALSE			
Quaternary Confined:			FALSE			
Cretaceous:			FALSE			
Plattville:			FALSE			
St. Peter:			FALSE			
Prairie Du Chien:			FALSE			
Jordan:			FALSE			
Ironton/Galesville:			FALSE			
Mt Simon - Hinckley:			FALSE			
Precambrian, Undifferentiated:			FALSE			
Other or Unknown Aquifer:			FALSE			
Date Site Info Last Updated:			11/25/2003			
Date Institutional Control Info Last Updated:			11/25/2003			
Location where the IC was filed:			Ramsey County			
Surface Water Classification (Primary):						
Surface Water Classification (Secondary):						
Comments Related to Surface Water:						
Site Event Log						
Event ID:			41			
Event:			VIC Program Participation Dates (Start/End)			
Additional Info:			None Entered			
Start Date:			12/08/00			
End Date:			10/06/03			
Planned Start Date:						
Planned End Date:						
Last Update:			12/8/2000			
Record No:			9938			
Site Event Log						
Event ID:			155			
Event:			Work Plan Approval Letter			
Additional Info:			None Entered			
Start Date:						
End Date:			03/23/01			
Planned Start Date:						
Planned End Date:						
Last Update:			3/23/2001			
Record No:			10744			
Site Event Log						
Event ID:			156			
Event:			RAP Approval Letter			
Additional Info:			None Entered			
Start Date:						

Map Key	Number of Records	Direction	Distance (mi/ft)	Elev (ft)	Site	DB
End Date:			05/01/01			
Planned Start Date:						
Planned End Date:						
Last Update:			5/4/2001			
Record No:			10948			
Site Event Log						
Event ID:			114			
Event:			[Placeholder]			
Additional Info:			Contingency Plan Approval			
Start Date:						
End Date:			05/14/01			
Planned Start Date:						
Planned End Date:						
Last Update:			5/14/2001			
Record No:			10970			
Site Event Log						
Event ID:			156			
Event:			RAP Approval Letter			
Additional Info:			Sampling Plan			
Start Date:						
End Date:			09/06/01			
Planned Start Date:						
Planned End Date:						
Last Update:			9/7/2001			
Record No:			11923			
Site Event Log						
Event ID:			45			
Event:			No Association Determination Issued			
Additional Info:			None Entered			
Start Date:						
End Date:			06/20/01			
Planned Start Date:						
Planned End Date:						
Last Update:			6/21/2001			
Record No:			11190			
Site Event Log						
Event ID:			155			
Event:			Work Plan Approval Letter			
Additional Info:			North Storm Sewer Invest.			
Start Date:						
End Date:			11/16/01			
Planned Start Date:						
Planned End Date:						
Last Update:			11/19/2001			
Record No:			12603			
Site Event Log						
Event ID:			156			
Event:			RAP Approval Letter			
Additional Info:			Amended RAP for Utility Easement on West Side Flats			
Start Date:						
End Date:			11/28/01			
Planned Start Date:						
Planned End Date:						
Last Update:			11/28/2001			
Record No:			12630			
Site Event Log						

Map Key	Number of Records	Direction	Distance (mi/ft)	Elev (ft)	Site	DB
Event ID:			45			
Event:			No Association Determination Issued			
Additional Info:			Lenders & contractors			
Start Date:						
End Date:			09/06/01			
Planned Start Date:						
Planned End Date:						
Last Update:			12/3/2001			
Record No:			12647			
Site Event Log						
Event ID:			45			
Event:			No Association Determination Issued			
Additional Info:			Utility Easement			
Start Date:						
End Date:			11/29/01			
Planned Start Date:						
Planned End Date:						
Last Update:			12/3/2001			
Record No:			12648			
Site Event Log						
Event ID:			37			
Event:			Remedial Action			
Additional Info:			Date unknown (auto-appended event)...			
Start Date:						
End Date:						
Planned Start Date:						
Planned End Date:						
Last Update:			1/6/2004			
Record No:			17865			
Site Event Log						
Event ID:			214			
Event:			Institutional Control Event			
Additional Info:			Restrictive Covenant			
Start Date:						
End Date:			07/29/03			
Planned Start Date:						
Planned End Date:						
Last Update:			7/30/2003			
Record No:			17022			
Site Event Log						
Event ID:			48			
Event:			Certificate Of Completion Issued			
Additional Info:			to St. Paul HRA and US Bank			
Start Date:						
End Date:			09/03/03			
Planned Start Date:						
Planned End Date:						
Last Update:			9/5/2003			
Record No:			17233			
Site Event Log						
Event ID:			48			
Event:			Certificate Of Completion Issued			
Additional Info:			to the city of St. Paul			
Start Date:						
End Date:			10/06/03			
Planned Start Date:						
Planned End Date:						
Last Update:			10/7/2003			

Map Key	Number of Records	Direction	Distance (mi/ft)	Elev (ft)	Site	DB
Record No:			17424			
Contact Information						
Contact Last Name:			Knowlton			
Contact First Name:			Margaret			
Contact Middle Name:						
Contact Type:			VOL			
Invoiced Party:			TRUE			
Contact Name:			Opus Northwest, L.L.C.			
Contact Address Street:			10350 Bren Road West			
Contact Address Street2:						
Contact City:			Minnetonka			
Contact State:			MN			
Contact Zip:			55343			
Province:						
Country:						
Postal Code:						
Contact Phone:			(952) 656-4683			
Contact Phone Extension:						
Contact Fax:						
Contact Cell:						
Contact Mail:						
Last Update:			12/08/00			
REC ID:			7883			
REC ID Archive:			11872			
Contact Add Info:						
Staff ID Number:			0			
Org ID:			136063			
Org NAmE:			Opus Northwest LLC			
Org Type:			100			
Person ID:			55130877			
MPCA Org ID:						
Org Check:						
Person. Check:						
Contact Information						
Contact Last Name:			Williamson			
Contact First Name:			Kurt			
Contact Middle Name:						
Contact Type:			OWN			
Invoiced Party:			FALSE			
Contact Name:			River Properties of St. Paul Limited Partnership			
Contact Address Street:			739 Vandalia St			
Contact Address Street2:						
Contact City:			St. Paul			
Contact State:			MN			
Contact Zip:			55114			
Province:						
Country:						
Postal Code:						
Contact Phone:			(651) 641-1111			
Contact Phone Extension:						
Contact Fax:			(651) 641-1244			
Contact Cell:						
Contact Mail:						
Last Update:			12/08/00			
REC ID:			7884			
REC ID Archive:			11873			
Contact Add Info:						
Staff ID Number:			0			
Org ID:			-1272			
Org NAmE:			River Properties of Saint Paul LP			
Org Type:			100			
Person ID:			-15457			
MPCA Org ID:						
Org Check:						

Map Key	Number of Records	Direction	Distance (mi/ft)	Elev (ft)	Site	DB
Person. Check:						
Contact Information						
Contact Last Name:			Kromar			
Contact First Name:			Karen			
Contact Middle Name:						
Contact Type:			PL			
Invoiced Party:			FALSE			
Contact Name:			MPCA			
Contact Address Street:			520 Lafayette Rd N			
Contact Address Street2:						
Contact City:			St. Paul			
Contact State:			MN			
Contact Zip:			551554194			
Province:						
Country:						
Postal Code:						
Contact Phone:			(651) 757-3080			
Contact Phone Extension:						
Contact Fax:						
Contact Cell:						
Contact Mail:						
Last Update:			12/08/00			
REC ID:			7885			
REC ID Archive:			11874			
Contact Add Info:						
Staff ID Number:			3316			
Org ID:			0			
Org NAmE:						
Org Type:						
Person ID:			0			
MPCA Org ID:			1715			
Org Check:						
Person. Check:						
Contact Information						
Contact Last Name:			Quandt			
Contact First Name:			Larry			
Contact Middle Name:			R.			
Contact Type:			TA			
Invoiced Party:			FALSE			
Contact Name:			MPCA			
Contact Address Street:			520 Lafayette Rd N.			
Contact Address Street2:						
Contact City:			St. Paul			
Contact State:			MN			
Contact Zip:			551554194			
Province:						
Country:						
Postal Code:						
Contact Phone:			(651) 757-1808			
Contact Phone Extension:						
Contact Fax:			651-296-9707			
Contact Cell:						
Contact Mail:			larry.quandt@state.mn.us			
Last Update:			12/08/00			
REC ID:			7886			
REC ID Archive:			11875			
Contact Add Info:						
Staff ID Number:			3379			
Org ID:			0			
Org NAmE:						
Org Type:						
Person ID:			0			
MPCA Org ID:			1715			
Org Check:						

Map Key	Number of Records	Direction	Distance (mi/ft)	Elev (ft)	Site	DB
Person. Check:						
Contact Information						
Contact Last Name:			Haberman			
Contact First Name:			Ken			
Contact Middle Name:						
Contact Type:			CON			
Invoiced Party:			FALSE			
Contact Name:			Landmark Environmental, LLC			
Contact Address Street:			2042 West 98th Street			
Contact Address Street2:						
Contact City:			Bloomington			
Contact State:			MN			
Contact Zip:			55431			
Province:						
Country:						
Postal Code:						
Contact Phone:			(952) 887-9601			
Contact Phone Extension:						
Contact Fax:			(952) 887-9910			
Contact Cell:						
Contact Mail:						
Last Update:			12/08/00			
REC ID:			7887			
REC ID Archive:			11876			
Contact Add Info:						
Staff ID Number:			0			
Org ID:			100633			
Org NAmE:			Landmark Environmental LLC			
Org Type:			100			
Person ID:			187846			
MPCA Org ID:						
Org Check:						
Person. Check:						
Contact Information						
Contact Last Name:			Schleck			
Contact First Name:			Daniel			
Contact Middle Name:						
Contact Type:			LEC			
Invoiced Party:			FALSE			
Contact Name:			Winthrop & Weinstine			
Contact Address Street:			225 S 6th St			
Contact Address Street2:			Ste 3500			
Contact City:			Minneapolis			
Contact State:			MN			
Contact Zip:			55402			
Province:						
Country:						
Postal Code:						
Contact Phone:			(612) 604-6400			
Contact Phone Extension:						
Contact Fax:			(612) 604-6800			
Contact Cell:						
Contact Mail:						
Last Update:			12/08/00			
REC ID:			7888			
REC ID Archive:			11877			
Contact Add Info:						
Staff ID Number:			0			
Org ID:			-1357			
Org NAmE:			Winthrop & Weinstine PA			
Org Type:			100			
Person ID:			-10036			
MPCA Org ID:						
Org Check:						

Map Key	Number of Records	Direction	Distance (mi/ft)	Elev (ft)	Site	DB
Person. Check:						
Contact Information						
Contact Last Name:		Franchett				
Contact First Name:		Marie				
Contact Middle Name:						
Contact Type:		VOL				
Invoiced Party:		TRUE				
Contact Name:		City of St. Paul HRA				
Contact Address Street:		1300 City Hall Annex				
Contact Address Street2:		25 West 4th Street				
Contact City:		St. Paul				
Contact State:		MN				
Contact Zip:		55102				
Province:						
Country:						
Postal Code:						
Contact Phone:		(651) 266-6702				
Contact Phone Extension:						
Contact Fax:		(651) 228-3261				
Contact Cell:						
Contact Mail:		marie.franchett@ci.stpaul.mn.us				
Last Update:		10/07/03				
REC ID:		12579				
REC ID Archive:		17425				
Contact Add Info:						
Staff ID Number:		0				
Org ID:		69872082				
Org NAmE:		Saint Paul city of Housing & Redevelop				
Org Type:		200				
Person ID:		63314824				
MPCA Org ID:						
Org Check:						
Person. Check:						

<u>9</u>	1 of 3	E	0.03 / 152.72	713.06	Mattson Eric 193 S Robert St St. Paul MN 55102	LEAKSITES
Tank Site:	1027				Foreign State:	
Active?:	No				Foreign Zone:	None
Site ID:	58917897				Lat/Long ID:	192029
Interest Type Code:	LS				Lat Degrees:	44
Interest Type Desc:	Leak Site				Lat Minutes:	55
Interest Start Date:	07/30/1997 00:00:00				Lat Seconds:	57.29
Interest End Date:	10/22/2010 15:01:37				Long Degrees:	-93
Pgm Int Source:	CORE				Long Minutes:	7
Addr ID:	261024				Long Seconds:	19.52
Interest Phone:	NO CORE PI PH.				Lat/Long Desc:	
Address Source:	CORE				Collection Date:	10/22/2010 17:44:24
Lat/Long Source:	CORE				Lat/Long Site ID:	58917897
Lat/Long Spatial ID:	58917899				Orig. Source Name:	
Map Scale Code:						
Tank Site Program Int ID:	213939					
Lat/Long Timestamp Added:	10/22/2010 14:59:50					
Lat/Long Timestamp Last Updated:	10/22/2010 18:18:36					
Coord Source Type:						
Coord Source Desc:						
Addr Timestamp Added:	10/22/2010 14:59:49					
Addr Timestamp Last Updated:	10/22/2010 14:59:49					
Addr Updater Staff ID:	SFRYE					
FIPS County Code1:	123					
Coord Collection Mthd Desc:	Zip Code Centroid					
Comments:						

Map Key	Number of Records	Direction	Distance (mi/ft)	Elev (ft)	Site	DB
Leaksite						
Leaksite Type:					Leak Site	
Leaksite Type Def:					Leak site (tank and petroleum contamination).	
File Archive Box:					38	
File Archive Lot:					97/296	
Soil Digout Date:						
Cubic Yds Excavated:			0			
Cond Closure Date:						
Complete Site Closure Date:			03/09/1995 00:00:00			
Contam Soils Remaining:			Y			
Enf Action Begin Date:			05/04/1989 00:00:00			
LUST TRUST Eligible:			Yes			
Offsite Contam:			N			
REIMB Awarded:			No			
Release Discovered Date:			04/18/1989 00:00:00			
Leak Report Date:			04/18/1989 00:00:00			
STD Letter Response Date:						
Surface Water Impact:			N			
Utility Project:			No			
Date Added:			12/04/1999 14:03:43			
Last Update:			01/28/2016 11:22:41			
Staff ID Last Update:			KGOOD			
Release from AST:			No			
Release from UST:			No			
Tank Reg Status Code:			F			
VPIC Application date:						
VPIC Acres:						
Vapor Intrusion Checked:						
Vapor Intrusion Action:						
Vapor Intrusion Comments:						
Soil Gas Data Collected:						
Soil Gas Action Level:						
Soil Gas Data Comments:						
Sub Slab Sample Collected:						
Indoor Air Collected:						
Residence Type Code:						
Cleanup Actions						
Leak Action Seq ID:			330542			
Leak Action Code:			CAD Monitoring			
Leak Action Approval Date:						
Leak Action Begin Date:			09/07/1990 00:00:00			
Leak Action End Date:						
Product Recovered (gal):						
Product Removed (gal):						
Treated Water (gal):						
Corrective Reason Code:						
GW Information						
DW Supply Contam:			N			
Free Product Observed:			N			
Free Product Thickness:						
Ground Water Contam:			Y			
GW Cleanup Goal:			100			
GW Exceeds Cleanup Goal:			No			
Cleanup Goal Achieved:						
Water Supply Exceeds Ral:						
Well Type Code:						
Impacted Aquifer Code:			3			
MTBE Present Now:						
MTBE Present Historically:						
MTBE High UG per Liter:						
MTBE High Level Date:						
Free Product at Close:						

Map Key	Number of Records	Direction	Distance (mi/ft)	Elev (ft)	Site	DB
Staff ID Wellhead Area Assess:						
PWS Well Impacted:						
Protected Area:						
Sensitive Area:						
Affected Residential Props:						
Affected Non Residential Props:						
Product Released						
Product Released Seq ID: 401509						
Product: Gasoline, Type Unknown						
Product Defn: The product is an unknown type of gasoline.						
9	2 of 3	E	0.03 / 152.72	713.06	Mattson Eric 193 S Robert St (null) St. Paul MN 55102	WIMN
Site ID: 58917897						
Watershed Name: Mississippi River - Twin Cities						
Latitude: 44.932582						
Longitude: -93.12209						
Industrial Classif: (null)						
County Name: Ramsey						
Coordinate Method: Zip Code Centroid						
--- Details ---						
Activity ID: 1027						
Activity Type Name: Leak Site						
Active: No						
Activ Sub Type N: (null)						
Program Name: Tanks & Leaks						
Legislative District: 65B						
HUC 8: 7010206						
9	3 of 3	E	0.03 / 152.72	713.06	MATTSON ERIC 193 S Robert St. Paul MN	SPILLS
Program Int ID: 169434						
Site ID: 0						
Interest Type: Spill Site						
Preferred ID: 4886						
Interest Start: 03/21/1996 00:00:00						
Interest End:						
Active?:						
Comments:						
Spill Site						
Spill Site Closure Date: 01/01/1996 00:00:00						
Report Taken by: 1612						
MPCA Project Manager: 3094						
Spill Reported by: BILL DALY						
Spill Date: 11/11/1900 00:00:00						
Spill Report Date: 04/18/1989 00:00:00						
Initial Cause: UST						
Initial Source:						
Priority Code: 4						
Archive Lot:						
Archive Box:						
Date Added: 03/21/1996 00:00:00						
Last Update: 04/11/2007 08:22:51						
Staff ID Last Update: RSUCHAN						
Rep Phone:						
Rep Name:						
MPCA Involvement:						
Report Taken by Duty Officer:						
Public Safety Spill ID:						
Duty Officer Report Number:						
Response:						

Map Key	Number of Records	Direction	Distance (mi/ft)	Elev (ft)	Site	DB
Spill Released Product						
Spill Incident Accuracy ID:		64285				
Spill Product:		Petroleum, Unspecified				
Spill Quantity Units:		Unknown				
Spill Incident Accuracy:		Unknown				
Spill Released Quantity:		0				
Date Added:		03/21/1996 00:00:00				
Last Update:		05/04/2002 06:36:48				
Staff ID Last Update:		TANKS				
10	1 of 2	E	0.03 / 152.44	712.58	Mickeys-eric Mattson Property 195 S Robert St (null) St. Paul MN 55107	WIMN
Site ID:		223114			Industrial Classif: (null)	
Watershed Name:		Mississippi River - Twin Cities			County Name: Ramsey	
Latitude:		44.93859777			Coordinate Method: Address Matching House Number	
Longitude:		-93.08281113				
--- Details ---						
Activity ID:		12906			Activity Type Name: Tank Site	
Active:		No			Activ Sub Type N: (null)	
Program Name:		Tanks & Leaks			Legislative District: 65B	
HUC 8:		7010206				
10	2 of 2	E	0.03 / 152.44	712.58	Mickeys-eric Mattson Property 195 S Robert St St. Paul MN 55107	UST
Tank Site:		12906				
Tank Site Program Int ID:		201714				
Active?:		No				
Interest Name:		Mickeys-eric Mattson Property				
Interest Type Code:		TS				
Interest Type Desc:		Tank Site				
Site ID:		223114				
Interest Phone:		NO CORE PI PH.				
Interest Start Date:		07/23/1992 19:11:05				
Interest End Date:		09/12/2006 10:13:38				
Pgm Int Source:		CORE				
ADDR_ID:		200367				
Address Source:		CORE				
Lat/Long ID:		170181				
Lat/Long Desc:						
Lat Degrees:		44				
Lat Minutes:		56				
Lat Seconds:		18.95				
Long Degrees:		-93				
Long Minutes:		4				
Long Seconds:		58.12				
Comments:						
Collection Date:		03/29/2010 17:52:37				
Lat/Long Timestamp Added:		03/29/2010 19:01:58				
Lat/Long Timestamp Last Updated:		03/29/2010 19:01:58				
Lat/Long Updater Staff ID:		MAPT_NC				
Coord Source Type:						
Coord Source Description:						
Org. Name Source:						
Coord Collection Method Code:		A1				
Map Scale Code:						

Map Key	Number of Records	Direction	Distance (mi/ft)	Elev (ft)	Site	DB
Lat/Long Source:		CORE				
Lat/Long Site ID:		223114				
Lat/Long Spatial ID:		51418507				
Foreign State:						
Foreign Zone:						
Addr Timestamp Added:		09/12/2006 10:13:18				
Addr Timestamp Last Updated:		11/04/2008 21:13:54				
Addr Updater Staff ID:		SYSTEM				
FIPS County Code1:		123				
Coord Collection Method Desc:		Address Matching House Number				
Tank Information						
MPCA Tank Number:		002				
Tank Type:		This is a below ground storage tank.				
Tank Status:		The tank has been removed.				
Piping Cathodic Protection:		The piping has no cathodic protection.				
Tank Cath Prot:		The tank has no cathodic protection.				
Stored Product:		Diesel				
Client Tank Number:		002				
AST Base Material:						
Piping Material:						
Second Containment Tank:						
Second Containment Pipe:						
Tank Const Material:		The tank is made of bare/paint/asph coat steel.				
Tank Dispenser Type:		The tank has a suction type dispenser.				
Tank Storage Capacity:		9000				
Tank Registration Date:		04/05/1989 00:00:00				
Unreg Tank Reported Date:						
Compartmental Tank:						
Heating Product:		U				
HW Generator ID:						
Product Release Date:						
Sludge Disposal Facility:						
Comments:						
Compliant:		No				
Serial Number:						
Tank Dual Use:		No				
Tank Reg Status:		Federal+State tank regulation				
UST Information						
Spill Containment:						
Overfill Protection None:						
Overfill Protection Ballfloat:						
Overfill Protection Autosshut:						
Overfill Protection Type Unk:						
Overfill Protection No Info:		Yes				
Overfill Protection Alarm:						
RD Daily Stick:		No				
RD Tightness Test:		No				
RD Manual Gauging:		No				
RD Auto Gauging:		No				
RD Soil Vapor Monitor:		No				
RD GW Monitor:		No				
Interstit Monitor:		No				
RD SIR Approve Date:						
RD SIR Vendor Number:		0				
RD SIR Report Date:						
RD Other:		No				
RD Other Desc:						
PRD Auto Ln Leak Detection:		No				
PRD Annual Tightness Test:		No				
PRD Vapor Monitor:		No				
PRD GW Monitor:		No				
PRD Interstit Monitor:		No				
PRD Three Year Tightness:		No				
PRD Euro Suct:		Yes				

Map Key	Number of Records	Direction	Distance (mi/ft)	Elev (ft)	Site	DB
PRD SIR Approve Date:						
PRD SIR Vendor Number:		0				
PRD SIR Report Date:						
PRD Other:		No				
Manual:						
Overfill Protection Manual:						
SIR Tank Leak Detection:						
SIR Pipe Leak Detection:						
PRD Other Desc:						
Date Added:		10/18/1999 09:32:44				
Last Update:		05/23/2003 09:21:28				
Staff ID Last Update:		SYS				
NSTD Compliant:						
Stage1 Vapor Installed:		U				
Stage1 Vapor Used:		U				
CP Next Test Date:						
CP Survey Passed:						
Compartments						
Compartment Number:		1				
Stored Product:		DIESEL				
Compartment Capacity:		9000				
Heating:		U				
Other Desc:						
Action						
Tank Action ID:		314000				
Tank Action:		Install Tank				
Contractor Number:						
Supervisor Number:						
Action Date:		01/01/1900 00:00:00				
Corrosion Expert Name:						
Lab:						
Tank Information						
MPCA Tank Number:		005				
Tank Type:		This is a below ground storage tank.				
Tank Status:		The tank has been removed.				
Piping Cathodic Protection:		The piping has no cathodic protection.				
Tank Cath Prot:		The tank has no cathodic protection.				
Stored Product:		Diesel				
Client Tank Number:		005				
AST Base Material:						
Piping Material:						
Second Containment Tank:						
Second Containment Pipe:						
Tank Const Material:		The tank is made of bare/paint/asph coat steel.				
Tank Dispenser Type:		The tank has a suction type dispenser.				
Tank Storage Capacity:		7500				
Tank Registration Date:		04/05/1989 00:00:00				
Unreg Tank Reported Date:						
Compartmental Tank:						
Heating Product:		U				
HW Generator ID:						
Product Release Date:						
Sludge Disposal Facility:						
Comments:						
Compliant:		No				
Serial Number:						
Tank Dual Use:		No				
Tank Reg Status:		Federal+State tank regulation				
UST Information						
Spill Containment:						

Map Key	Number of Records	Direction	Distance (mi/ft)	Elev (ft)	Site	DB
Overfill Protection None:						
Overfill Protection Ballfloat:						
Overfill Protection Autoshut:						
Overfill Protection Type Unk:						
Overfill Protection No Info: Yes						
Overfill Protection Alarm:						
RD Daily Stick: No						
RD Tightness Test: No						
RD Manual Gauging: No						
RD Auto Gauging: No						
RD Soil Vapor Monitor: No						
RD GW Monitor: No						
Interstit Monitor: No						
RD SIR Approve Date:						
RD SIR Vendor Number: 0						
RD SIR Report Date:						
RD Other: No						
RD Other Desc:						
PRD Auto Ln Leak Detection: No						
PRD Annual Tightness Test: No						
PRD Vapor Monitor: No						
PRD GW Monitor: No						
PRD Interstit Monitor: No						
PRD Three Year Tightness: No						
PRD Euro Suct: Yes						
PRD SIR Approve Date:						
PRD SIR Vendor Number: 0						
PRD SIR Report Date:						
PRD Other: No						
Manual:						
Overfill Protection Manual:						
SIR Tank Leak Detection:						
SIR Pipe Leak Detection:						
PRD Other Desc:						
Date Added: 10/18/1999 09:32:44						
Last Update: 05/23/2003 09:21:28						
Staff ID Last Update: SYS						
NSTD Compliant:						
Stage1 Vapor Installed: U						
Stage1 Vapor Used: U						
CP Next Test Date:						
CP Survey Passed:						
Compartments						
Compartment Number: 1						
Stored Product: DIESEL						
Compartment Capacity: 7500						
Heating: U						
Other Desc:						
Action						
Tank Action ID: 301676						
Tank Action: Install Tank						
Contractor Number:						
Supervisor Number:						
Action Date: 01/01/1900 00:00:00						
Corrosion Expert Name:						
Lab:						
Tank Information						
MPCA Tank Number: 006						
Tank Type: This is a below ground storage tank.						
Tank Status: The tank has been removed.						
Piping Cathodic Protection: The piping has no cathodic protection.						
Tank Cath Prot: The tank has no cathodic protection.						

Map Key	Number of Records	Direction	Distance (mi/ft)	Elev (ft)	Site	DB
Stored Product:			Gasoline			
Client Tank Number:			006			
AST Base Material:						
Piping Material:						
Second Containment Tank:						
Second Containment Pipe:						
Tank Const Material:			The tank is made of bare/paint/asph coat steel.			
Tank Dispenser Type:			The tank has a suction type dispenser.			
Tank Storage Capacity:			4000			
Tank Registration Date:			04/05/1989 00:00:00			
Unreg Tank Reported Date:						
Compartmental Tank:						
Heating Product:		U				
HW Generator ID:						
Product Release Date:						
Sludge Disposal Facility:						
Comments:						
Compliant:		No				
Serial Number:						
Tank Dual Use:		No				
Tank Reg Status:		Federal+State tank regulation				
UST Information						
Spill Containment:						
Overfill Protection None:						
Overfill Protection Ballfloat:						
Overfill Protection Autoshut:						
Overfill Protection Type Unk:						
Overfill Protection No Info:		Yes				
Overfill Protection Alarm:						
RD Daily Stick:		No				
RD Tightness Test:		No				
RD Manual Gauging:		No				
RD Auto Gauging:		No				
RD Soil Vapor Monitor:		No				
RD GW Monitor:		No				
Interstit Monitor:		No				
RD SIR Approve Date:						
RD SIR Vendor Number:		0				
RD SIR Report Date:						
RD Other:		No				
RD Other Desc:						
PRD Auto Ln Leak Detection:		No				
PRD Annual Tightness Test:		No				
PRD Vapor Monitor:		No				
PRD GW Monitor:		No				
PRD Interstit Monitor:		No				
PRD Three Year Tightness:		No				
PRD Euro Suct:		Yes				
PRD SIR Approve Date:						
PRD SIR Vendor Number:		0				
PRD SIR Report Date:						
PRD Other:		No				
Manual:						
Overfill Protection Manual:						
SIR Tank Leak Detection:						
SIR Pipe Leak Detection:						
PRD Other Desc:						
Date Added:		10/18/1999 09:32:44				
Last Update:		05/23/2003 09:21:28				
Staff ID Last Update:		SYS				
NSTD Compliant:						
Stage1 Vapor Installed:		U				
Stage1 Vapor Used:		U				
CP Next Test Date:						
CP Survey Passed:						

Map Key	Number of Records	Direction	Distance (mi/ft)	Elev (ft)	Site	DB
Compartments						
Compartment Number:			1			
Stored Product:			GASOLINE			
Compartment Capacity:			4000			
Heating:			U			
Other Desc:						
Action						
Tank Action ID:			294177			
Tank Action:			Install Tank			
Contractor Number:						
Supervisor Number:						
Action Date:			01/01/1900 00:00:00			
Corrosion Expert Name:						
Lab:						
Tank Information						
MPCA Tank Number:			004			
Tank Type:			This is a below ground storage tank.			
Tank Status:			The tank has been removed.			
Piping Cathodic Protection:			The piping has no cathodic protection.			
Tank Cath Prot:			The tank has no cathodic protection.			
Stored Product:			Diesel			
Client Tank Number:			004			
AST Base Material:						
Piping Material:						
Second Containment Tank:						
Second Containment Pipe:						
Tank Const Material:			The tank is made of bare/paint/asph coat steel.			
Tank Dispenser Type:			The tank has a suction type dispenser.			
Tank Storage Capacity:			7500			
Tank Registration Date:			04/05/1989 00:00:00			
Unreg Tank Reported Date:						
Compartmental Tank:						
Heating Product:			U			
HW Generator ID:						
Product Release Date:						
Sludge Disposal Facility:						
Comments:						
Compliant:			No			
Serial Number:						
Tank Dual Use:			No			
Tank Reg Status:			Federal+State tank regulation			
UST Information						
Spill Containment:						
Overfill Protection None:						
Overfill Protection Ballfloat:						
Overfill Protection Autoshut:						
Overfill Protection Type Unk:						
Overfill Protection No Info:			Yes			
Overfill Protection Alarm:						
RD Daily Stick:			No			
RD Tightness Test:			No			
RD Manual Gauging:			No			
RD Auto Gauging:			No			
RD Soil Vapor Monitor:			No			
RD GW Monitor:			No			
Interstit Monitor:			No			
RD SIR Approve Date:						
RD SIR Vendor Number:			0			
RD SIR Report Date:						
RD Other:			No			
RD Other Desc:						

Map Key	Number of Records	Direction	Distance (mi/ft)	Elev (ft)	Site	DB
PRD Auto Ln Leak Detection:		No				
PRD Annual Tightness Test:		No				
PRD Vapor Monitor:		No				
PRD GW Monitor:		No				
PRD Interstit Monitor:		No				
PRD Three Year Tightness:		No				
PRD Euro Suct:		Yes				
PRD SIR Approve Date:						
PRD SIR Vendor Number:		0				
PRD SIR Report Date:						
PRD Other:		No				
Manual:						
Overfill Protection Manual:						
SIR Tank Leak Detection:						
SIR Pipe Leak Detection:						
PRD Other Desc:						
Date Added:			10/18/1999 09:32:44			
Last Update:			05/23/2003 09:21:28			
Staff ID Last Update:			SYS			
NSTD Compliant:						
Stage1 Vapor Installed:		U				
Stage1 Vapor Used:		U				
CP Next Test Date:						
CP Survey Passed:						
Compartments						
Compartment Number:		1				
Stored Product:		DIESEL				
Compartment Capacity:		7500				
Heating:		U				
Other Desc:						
Action						
Tank Action ID:		300842				
Tank Action:		Install Tank				
Contractor Number:						
Supervisor Number:						
Action Date:		01/01/1900 00:00:00				
Corrosion Expert Name:						
Lab:						
Tank Information						
MPCA Tank Number:		001				
Tank Type:		This is a below ground storage tank.				
Tank Status:		The tank has been removed.				
Piping Cathodic Protection:		The piping has no cathodic protection.				
Tank Cath Prot:		The tank has no cathodic protection.				
Stored Product:		Diesel				
Client Tank Number:		001				
AST Base Material:						
Piping Material:						
Second Containment Tank:						
Second Containment Pipe:						
Tank Const Material:		The tank is made of bare/paint/asph coat steel.				
Tank Dispenser Type:		The tank has a suction type dispenser.				
Tank Storage Capacity:		1000				
Tank Registration Date:		04/05/1989 00:00:00				
Unreg Tank Reported Date:						
Compartmental Tank:						
Heating Product:		U				
HW Generator ID:						
Product Release Date:						
Sludge Disposal Facility:						
Comments:						
Compliant:		No				

Map Key	Number of Records	Direction	Distance (mi/ft)	Elev (ft)	Site	DB
Serial Number:						
Tank Dual Use:		No				
Tank Reg Status:		Federal+State tank regulation				
UST Information						
Spill Containment:						
Overfill Protection None:						
Overfill Protection Ballfloat:						
Overfill Protection Autoshut:						
Overfill Protection Type Unk:						
Overfill Protection No Info:		Yes				
Overfill Protection Alarm:						
RD Daily Stick:		No				
RD Tightness Test:		No				
RD Manual Gauging:		No				
RD Auto Gauging:		No				
RD Soil Vapor Monitor:		No				
RD GW Monitor:		No				
Interstit Monitor:		No				
RD SIR Approve Date:						
RD SIR Vendor Number:		0				
RD SIR Report Date:						
RD Other:		No				
RD Other Desc:						
PRD Auto Ln Leak Detection:		No				
PRD Annual Tightness Test:		No				
PRD Vapor Monitor:		No				
PRD GW Monitor:		No				
PRD Interstit Monitor:		No				
PRD Three Year Tightness:		No				
PRD Euro Suct:		Yes				
PRD SIR Approve Date:						
PRD SIR Vendor Number:		0				
PRD SIR Report Date:						
PRD Other:		No				
Manual:						
Overfill Protection Manual:						
SIR Tank Leak Detection:						
SIR Pipe Leak Detection:						
PRD Other Desc:						
Date Added:		10/18/1999 09:32:44				
Last Update:		05/23/2003 09:21:28				
Staff ID Last Update:		SYS				
NSTD Compliant:						
Stage1 Vapor Installed:		U				
Stage1 Vapor Used:		U				
CP Next Test Date:						
CP Survey Passed:						
Compartments						
Compartment Number:		1				
Stored Product:		DIESEL				
Compartment Capacity:		1000				
Heating:		U				
Other Desc:						
Action						
Tank Action ID:		327117				
Tank Action:		Install Tank				
Contractor Number:						
Supervisor Number:						
Action Date:		01/01/1900 00:00:00				
Corrosion Expert Name:						
Lab:						

Map Key	Number of Records	Direction	Distance (mi/ft)	Elev (ft)	Site	DB
Tank Information						
MPCA Tank Number:			003			
Tank Type:			This is a below ground storage tank.			
Tank Status:			The tank has been removed.			
Piping Cathodic Protection:			The piping has no cathodic protection.			
Tank Cath Prot:			The tank has no cathodic protection.			
Stored Product:			Diesel			
Client Tank Number:			003			
AST Base Material:						
Piping Material:						
Second Containment Tank:						
Second Containment Pipe:						
Tank Const Material:			The tank is made of bare/paint/asph coat steel.			
Tank Dispenser Type:			The tank has a suction type dispenser.			
Tank Storage Capacity:			7500			
Tank Registration Date:			04/05/1989 00:00:00			
Unreg Tank Reported Date:						
Compartmental Tank:						
Heating Product:		U				
HW Generator ID:						
Product Release Date:						
Sludge Disposal Facility:						
Comments:						
Compliant:		No				
Serial Number:						
Tank Dual Use:		No				
Tank Reg Status:			Federal+State tank regulation			
UST Information						
Spill Containment:						
Overfill Protection None:						
Overfill Protection Ballfloat:						
Overfill Protection Autoshut:						
Overfill Protection Type Unk:						
Overfill Protection No Info:		Yes				
Overfill Protection Alarm:						
RD Daily Stick:		No				
RD Tightness Test:		No				
RD Manual Gauging:		No				
RD Auto Gauging:		No				
RD Soil Vapor Monitor:		No				
RD GW Monitor:		No				
Interstit Monitor:		No				
RD SIR Approve Date:						
RD SIR Vendor Number:		0				
RD SIR Report Date:						
RD Other:		No				
RD Other Desc:						
PRD Auto Ln Leak Detection:		No				
PRD Annual Tightness Test:		No				
PRD Vapor Monitor:		No				
PRD GW Monitor:		No				
PRD Interstit Monitor:		No				
PRD Three Year Tightness:		No				
PRD Euro Suct:		Yes				
PRD SIR Approve Date:						
PRD SIR Vendor Number:		0				
PRD SIR Report Date:						
PRD Other:		No				
Manual:						
Overfill Protection Manual:						
SIR Tank Leak Detection:						
SIR Pipe Leak Detection:						
PRD Other Desc:						
Date Added:			10/18/1999 09:32:44			
Last Update:			05/23/2003 09:21:28			

Map Key	Number of Records	Direction	Distance (mi/ft)	Elev (ft)	Site	DB
Staff ID Last Update:		SYS				
NSTD Compliant:						
Stage1 Vapor Installed:		U				
Stage1 Vapor Used:		U				
CP Next Test Date:						
CP Survey Passed:						
Compartments						
Compartment Number:		1				
Stored Product:		DIESEL				
Compartment Capacity:		7500				
Heating:		U				
Other Desc:						
Action						
Tank Action ID:		327118				
Tank Action:		Install Tank				
Contractor Number:						
Supervisor Number:						
Action Date:		01/01/1900 00:00:00				
Corrosion Expert Name:						
Lab:						
Tabsite						
Facility:		Service Station				
Above or Underground:		Under Ground				
Indian Reservation:		No				
UST Registration Date:		04/05/1989 00:00:00				
AST Registration Date:						
Max Monthly Gallons:						
Vapor Recovery Installed:		U				
Vapor Notification Required:		U				

11	1 of 1	SSW	0.04 / 220.16	709.07	30 Plato Boulevard E 30 Plato Blvd E St. Paul MN 55107	VIC
--------------------	--------	-----	---------------	--------	--	-----

Site ID:	VP33840	Created By:	A. Nichols
Core Prgm Int ID:	76809703	Created Date:	2/4/2016
Link ID:	8561	Last Update:	2/10/2016
Active:	TRUE	Alphsort:	
Site Type:	Other	City:	729
MPCA region:	Metro	County:	62
HRS Score:		Legal District:	
NPL:	FALSE	PLS Method:	
PLP:	FALSE	Pls Scal:	
District:		Township:	
Pgm Ref From:		Range:	
Pgmint:	VIC	Range E W:	
Cleanup Cost:		Section:	
Reservation:	FALSE	Qtr 160:	
Reservation Name:		Qtr 40:	
MPCA Wells:	FALSE	Qtr 10:	
Federal Facility:	FALSE	Qtr 2 5:	
Primary Fund:		Quad:	
EPA ID:		NAD No:	
MPCA ID:		Coordpt Desc:	
Methcol:		Coordsrc Type:	
Coldate:		Coordsrc Org:	MPCA Delta database
Coldat Equal:		Mpcapgmac:	
Basin Code:		Mapscale:	
Major Wtrshed:		Verif Meth:	
Minor Wtrshed:		Horiz Ref:	

Map Key	Number of Records	Direction	Distance (mi/ft)	Elev (ft)	Site	DB
File Location:	OnBase				Utm Source:	
VIC App GIS:	FALSE				Utm Method:	
PBP:	FALSE				Utm Scale:	
WI Risk:					Utm Accuracy:	
WI Loe:					Utm East:	493186.7067
WI Mult:					Utm North:	4975992.2565
County Name:	Ramsey				Utm Zone:	
Pay Complete:	FALSE				Pls Meth 2:	
Site size:	1.17				Pls Scal 2:	
Congression Dist:					Township 2:	
Enf Lead Agency:					Range 2:	
Feddef Pilot:	FALSE				Rge E W 2:	
Site Class A:	FALSE				Section 2:	
Site Class B:	FALSE				Qtr 160 2:	
Site Class C:	FALSE				Qtr 40 2:	
Site Class D:	FALSE				Qtr 10 2:	
Fundfin:	FALSE				Qtr 2 5 2:	
Natresdmg:	FALSE				Quad 2:	
Physical Location:						
Address 2:						
Address 1:		30 Plato Blvd E				

NOTE:**Site Event Log**

Event ID: 46
Event: Retroactive No Association Determination Issued
Additional Info: Waiting on Additional Sampling Information
Start Date: 02/04/16
End Date: 04/22/16
Planned Start Date:
Planned End Date:
Last Update: 2/10/2016
Record No: 41860

Contact Information

Contact Last Name: Mahoney
Contact First Name: Larry
Contact Middle Name:
Contact Type: VOL
Invoiced Party: TRUE
Contact Name: Plato Professional Building, LLC
Contact Address Street: 10 River Park Plaza
Contact Address Street2: Ste 800
Contact City: St. Paul
Contact State: MN
Contact Zip: 55107
Province:
Country:
Postal Code:
Contact Phone: (651) 281-1834
Contact Phone Extension:
Contact Fax:
Contact Cell:
Contact Mail: Lmahoney@mucr.com
Last Update: 02/10/16
REC ID: 28941
REC ID Archive:
Contact Add Info:
Staff ID Number: 0
Org ID: -9556
Org NAmE: Plato Professional Building LLC
Org Type: 100
Person ID: -15519

Map Key	Number of Records	Direction	Distance (mi/ft)	Elev (ft)	Site	DB
MPCA Org ID:						
Org Check:						
Person. Check:						
Contact Information						
Contact Last Name:		Johnson				
Contact First Name:		Suzanne				
Contact Middle Name:						
Contact Type:		CON				
Invoiced Party:		FALSE				
Contact Name:		Wenck Associates, Inc.				
Contact Address Street:		1800 Pioneer Creek Center				
Contact Address Street2:		PO Box 249				
Contact City:		Maple Plain				
Contact State:		MN				
Contact Zip:		55359				
Province:						
Country:						
Postal Code:						
Contact Phone:		(612) 418-1547				
Contact Phone Extension:						
Contact Fax:		(000) 000-0000				
Contact Cell:						
Contact Mail:		sjohnson@wenck.com				
Last Update:		02/10/16				
REC ID:		28942				
REC ID Archive:						
Contact Add Info:						
Staff ID Number:		0				
Org ID:		62616447				
Org NAME:		Wenck Associates, Inc.				
Org Type:		100				
Person ID:		-18306				
MPCA Org ID:						
Org Check:						
Person. Check:						
Contact Information						
Contact Last Name:		Davis				
Contact First Name:		Therese				
Contact Middle Name:						
Contact Type:		VIC				
Invoiced Party:		FALSE				
Contact Name:		Wingspan Life Resources				
Contact Address Street:		30 Plato Blvd E				
Contact Address Street2:						
Contact City:		St. Paul				
Contact State:		MN				
Contact Zip:		55107				
Province:						
Country:						
Postal Code:						
Contact Phone:		(651) 242-5840				
Contact Phone Extension:						
Contact Fax:						
Contact Cell:						
Contact Mail:		tdavis@wingspanlife.org				
Last Update:		02/10/16				
REC ID:		28943				
REC ID Archive:						
Contact Add Info:						
Staff ID Number:		0				
Org ID:		-9557				
Org NAME:		Wingspan Life Resources				
Org Type:		100				
Person ID:		-18427				

Map Key	Number of Records	Direction	Distance (mi/ft)	Elev (ft)	Site	DB
MPCA Org ID: Org Check: Person. Check: Contact Information Contact Last Name: Wallerstedt Contact First Name: Jamie Contact Middle Name: Contact Type: PL Invoiced Party: FALSE Contact Name: MPCA Contact Address Street: 520 Lafayette Rd N Contact Address Street2: Contact City: St. Paul Contact State: MN Contact Zip: 55155 Province: Country: Postal Code: Contact Phone: (651) 757-2094 Contact Phone Extension: Contact Fax: (000) 000-0000 Contact Cell: Contact Mail: jamie.wallerstedt@state.mn.us Last Update: 02/16/16 REC ID: 28972 REC ID Archive: Contact Add Info: Staff ID Number: 16226 Org ID: 0 Org NAmE: Org Type: Person ID: 0 MPCA Org ID: 1715 Org Check: Person. Check:						

12	1 of 3	S	0.04 / 229.17	707.91	30 Plato Boulevard E Property 30 E Plato St. Paul MN 55107	BROWNFIELDS
--------------------	--------	---	---------------	--------	--	--------------------

Tank Site:	4974
Tank Site Program Int ID:	76809767
Active?:	Yes
Interest Name:	30 Plato Boulevard E Property
Interest Type Code:	PT
Interest Type Desc:	Petroleum Brownfield
Site ID:	56451
Interest Phone:	NO CORE PI PH.
Interest Start Date:	02/10/2016 00:00:00
Interest End Date:	
Pgm Int Source:	CORE
ADDR_ID:	65586
Address Source:	CORE
Lat/Long ID:	47395
Lat/Long Desc:	
Lat Degrees:	44
Lat Minutes:	56
Lat Seconds:	14.38
Long Degrees:	-93
Long Minutes:	5
Long Seconds:	10.86
Comments:	

Map Key	Number of Records	Direction	Distance (mi/ft)	Elev (ft)	Site	DB
12	2 of 3	S	0.04 / 229.17	707.91	NORCRAFT COMPANIES 30 EAST PLATO SAINT PAUL MN 55107	RCRA NON GEN

EPA Handler ID: MNR000056358
Current Site Name: NORCRAFT COMPANIES
Generator Status Universe: No Report
Land Type: Private
Activity Location: MN
TSD Activity: No
Mixed Waste Generator: No
Importer Activity: No
Transporter Activity: No
Transfer Facility: No
Recycler Activity: No
Onsite Burner Exemption: No
Furnace Exemption: No
Underground Inject Activity: No
Rece Waste From Off Site: No
Used Oil Transporter:
Used Oil Transfer Facility:
Used Oil Processor:
Used Oil Refiner:
Used Oil Burner:
Used Oil Market Burner:
Used Oil Spec Marketer:
Mailing Address: 26 CONCORD ST, , SAINT PAUL, MN, 55107,
Contact Name:
Contact Address:
Contact Email:
Location Street 2:

Owner/Operator Information

Owner/Operator Indicator: CO
Owner/Operator Name: NORCRAFT COMPANIES LLC
Owner/Operator Address: 30 E PLATO BLVD ST. PAUL MN US 551071809
Owner/Operator Phone: 9528355003
Owner/Operator Type: P
Date Became Current: 19990615
Date Ended Current:

NAICS Information

Handler Information

Date Received: 19971106
Facility Name: NORCRAFT COMPANIES
Classification: Conditionally Exempt Small Quantity

Date Received: 19980402
Facility Name: NORCRAFT COMPANIES

Hazardous Waste Information

Waste Code: F002
Waste: THE FOLLOWING SPENT HALOGENATED SOLVENTS: TETRACHLOROETHYLENE, METHYLENE CHLORIDE, TRICHLOROETHYLENE, 1,1,1-TRICHLOROETHANE, CHLOROBENZENE, 1,1,2-TRICHLORO-1,2,2-TRIFLUOROETHANE, ORTHO-DICHLOROBENZENE, TRICHLOROFUOROMETHANE, AND 1,1,2, TRICHLOROETHANE; ALL SPENT SOLVENT MIXTURES/BLENDS CONTAINING, BEFORE USE, A TOTAL OF TEN PERCENT OR MORE (BY VOLUME) OF ONE OR MORE OF THE ABOVE HALOGENATED SOLVENTS OR THOSE SOLVENTS LISTED IN F001, F004, AND F005; AND STILL BOTTOMS FROM THE RECOVERY OF THESE SPENT SOLVENTS AND SPENT SOLVENT MIXTURES.

Violation/Evaluation Information

Map Key	Number of Records	Direction	Distance (mi/ft)	Elev (ft)	Site	DB
12	3 of 3	S	0.04 / 229.17	707.91	NORCRAFT CO. 30 E Plato Blvd St. Paul MN 55102	SPILLS
Program Int ID:	184129				TMSP Added:	10/23/1997 06:54:59
Site ID:	0				TMSP Update:	05/04/2002 07:22:42
Interest Type:	Spill Site				Prgm Int Source:	TALES
Preferred ID:	26812				Address Source:	TALES
Interest Start:	10/23/1997 06:54:59				Interest Phone:	
Interest End:					Township:	
Active?:					County:	Ramsey
Comments:	WASTE PESTICIDE, PROGRAM WILL HANDLE ABANDONED BARREL.\n\nCHLORETENE					
Spill Site						
Spill Site Closure Date:	10/22/1997 00:00:00					
Report Taken by:	3236					
MPCA Project Manager:	3236					
Spill Reported by:	KAREN REILLY, RAMSEY CO ENVIRONMENTAL HEALTH					
Spill Date:	10/21/1997 00:00:00					
Spill Report Date:	10/22/1997 00:00:00					
Initial Cause:	DISPOSAL/ABANDONMENT					
Initial Source:	Barrels/Containers					
Priority Code:	1					
Archive Lot:						
Archive Box:						
Date Added:	10/23/1997 06:54:59					
Last Update:	04/11/2007 08:23:00					
Staff ID Last Update:	RSUCHAN					
Rep Phone:						
Rep Name:						
MPCA Involvement:						
Report Taken by Duty Officer:						
Public Safety Spill ID:						
Duty Officer Report Number:						
Response:						
Spill Action						
Spill Action ID:	48268					
Spill Action:	None, No File					
Spill Action Person:						
Date Added:	10/23/1997 06:54:59					
Last Update:	05/04/2002 07:22:42					
Staff ID Last Update:	TANKS					
Spill Incident Affected						
Spill Incident Affected ID:	57371					
Spill Incident Affected:	Soil					
Date Added:	10/23/1997 06:54:59					
Last Update:	05/04/2002 07:22:42					
Staff ID Last Update:	TANKS					
Spill Released Product						
Spill Incident Accuracy ID:	78022					
Spill Product:	Agri Pesticide Or Fertilizer					
Spill Quantity Units:	Gallons					
Spill Incident Accuracy:	Known					
Spill Released Quantity:	55					
Date Added:	10/23/1997 06:54:59					
Last Update:	05/04/2002 07:22:42					
Staff ID Last Update:	TANKS					

Map Key	Number of Records	Direction	Distance (mi/ft)	Elev (ft)	Site	DB
13	1 of 8	NNE	0.05 / 251.29	721.94	Filmore Corner Parking Lot 63 S Robert St St. Paul MN 55107	LUST

Tank Site: 14181
Active?: No
Site ID: 216562
Interest Type Code: LS
Interest Type Desc: Leak Site
Interest Start Date: 04/25/2001 00:00:00
Interest End Date: 12/04/2006 08:39:53
Pgm Int Source: CORE
Addr ID: 192186
Interest Phone: NO CORE PI PH.
Address Source: CORE
Lat/Long Source: CORE
Lat/Long Spatial ID: 51858451
Map Scale Code:
Tank Site Program Int ID: 230472
Lat/Long Timestamp Added: 03/29/2010 19:03:09
Lat/Long Timestamp Last Updated: 03/29/2010 19:03:09
Coord Source Type:
Coord Source Desc:
Addr Timestamp Added: 08/29/2006 07:44:41
Addr Timestamp Last Updated: 11/04/2008 21:13:54
Addr Updater Staff ID: SYSTEM
FIPS County Code1: 123
Coord Collection Mthd Desc: Address Matching House Number
Comments:

Foreign State:
Foreign Zone:
Lat/Long ID: 171221
Lat Degrees: 44
Lat Minutes: 56
Lat Seconds: 31.78
Long Degrees: -93
Long Minutes: 5
Long Seconds: 8.96
Lat/Long Desc:
Collection Date: 03/29/2010 17:52:59
Lat/Long Site ID: 216562
Orig. Source Name:

Leaksite

Leaksite Type: Leak Site
Leaksite Type Def: Leak site (tank and petroleum contamination).
File Archive Box:
File Archive Lot:
Soil Digout Date:
Cubic Yds Excavated:
Cond Closure Date:
Complete Site Closure Date: 03/19/2007 00:00:00
Contam Soils Remaining: U
Enf Action Begin Date: 04/30/2001 00:00:00
LUST TRUST Eligible: No
Offsite Contam: U
REIMB Awarded: No
Release Discovered Date: 01/05/2001 00:00:00
Leak Report Date: 01/09/2001 00:00:00
STD Letter Response Date: 08/22/2001 00:00:00
Surface Water Impact: U
Utility Project: No
Date Added: 04/27/2001 09:55:00
Last Update: 05/02/2007 11:30:37
Staff ID Last Update: AEDDY
Release from AST: No
Release from UST: Yes
Tank Reg Status Code: FS
VPIC Application date:
VPIC Acres:
Vapor Intrusion Checked: No
Vapor Intrusion Action:
Vapor Intrusion Comments: site was addressed thru PBP. no potential risks.
Soil Gas Data Collected: No
Soil Gas Action Level:
Soil Gas Data Comments: see above
Sub Slab Sample Collected:
Indoor Air Collected:

Map Key	Number of Records	Direction	Distance (mi/ft)	Elev (ft)	Site	DB
---------	-------------------	-----------	------------------	-----------	------	----

Residence Type Code:

GW Information

DW Supply Contam:

Free Product Observed:

Free Product Thickness:

Ground Water Contam: Y

GW Cleanup Goal:

GW Exceeds Cleanup Goal:

Cleanup Goal Achieved:

Water Supply Exceeds Ral:

Well Type Code:

Impacted Aquifer Code:

MTBE Present Now: N

MTBE Present Historically: N

MTBE High UG per Liter:

MTBE High Level Date:

Free Product at Close: No

Staff ID Wellhead Area Assess: 7874

PWS Well Impacted: No

Protected Area: No

Sensitive Area: No

Affected Residential Props:

Affected Non Residential Props:

Product Released

Product Released Seq ID:

24608

Product:

Fuel Oil 1 & 2

Product Defn:

The product is fuel oil 1 & 2.

Product Released Seq ID:

24609

Product:

Gasoline, Type Unknown

Product Defn:

The product is an unknown type of gasoline.

13	2 of 8	NNE	0.05 / 251.29	721.94	Formerly American Hoist &derrick Co 63 S Robert St (null) St. Paul MN 55107	WIMN
Site ID:	216562				Industrial Classif: (null)	
Watershed Name:	Mississippi River - Twin Cities				County Name: Ramsey	
Latitude:	44.94216368				Coordinate Method: Address Matching House Number	
Longitude:	-93.08582448					
--- Details ---						
Activity ID:	14181				Activity Type Name: Leak Site	
Active:	No				Activ Sub Type N: (null)	
Program Name:	Tanks & Leaks				Legislative District: 65B	
HUC 8:	7010206					
+						
Activity ID:	3906				Activity Type Name: Tank Site	
Active:	Yes				Activ Sub Type N: (null)	
Program Name:	Tanks & Leaks				Legislative District: 65B	
HUC 8:	7010206					

13	3 of 8	NNE	0.05 / 251.29	721.98	AMERICAN HOIST & DERRICK CO 63 S ROBERT ST ST PAUL MN 55107	RCRA CORRACTS
EPA Handler ID:	MND006166375					

Map Key	Number of Records	Direction	Distance (mi/ft)	Elev (ft)	Site	DB
Current Site Name:		AMERICAN HOIST & DERRICK CO				
Generator Status Universe:		No Report				
Land Type:						
Activity Location:		MN				
TSD Activity:		Yes				
Mixed Waste Generator:		No				
Importer Activity:		No				
Transporter Activity:		No				
Transfer Facility:		No				
Recycler Activity:		No				
Onsite Burner Exemption:		No				
Furnace Exemption:		No				
Underground Inject Activity:		No				
Rece Waste From Off Site:		No				
Used Oil Transporter:		No				
Used Oil Transfer Facility:		No				
Used Oil Processor:		No				
Used Oil Refiner:		No				
Used Oil Burner:		No				
Used Oil Market Burner:		No				
Used Oil Spec Marketer:		No				
Mailing Address:		63 S ROBERT ST, , ST PAUL, MN, 55107,				
Contact Name:		WAYNE ROMSOS				
Contact Address:		63 S ROBERT ST, , ST PAUL, MN, 55107, US				
Contact Email:						
Location Street 2:						
Owner/Operator Information						
Owner/Operator Indicator:		CP				
Owner/Operator Name:		AMERICAN HOIST & DERRICK CO				
Owner/Operator Address:		63 S ROBERT ST CITY NOT REPORTED MN 99998				
Owner/Operator Phone:		6122934567				
Owner/Operator Type:		P				
Date Became Current:						
Date Ended Current:						
Owner/Operator Indicator:		CO				
Owner/Operator Name:		AMERICAN HOIST & DERRICK CO				
Owner/Operator Address:		63 ROBERT ST S ST. PAUL MN US 551071405				
Owner/Operator Phone:		NONE				
Owner/Operator Type:		P				
Date Became Current:		19990726				
Date Ended Current:						
NAICS Information						
Naics Code:		331513				
Naics Description:		STEEL FOUNDRIES (EXCEPT INVESTMENT)				
Naics Code:		33312				
Naics Description:		CONSTRUCTION MACHINERY MANUFACTURING				
Handler Information						
Date Received:		20070301				
Facility Name:		AMERICAN HOIST & DERRICK CO				
Date Received:		19810420				
Facility Name:		AMERICAN HOIST & DERRICK CO				
Date Received:		19800818				
Facility Name:		AMERICAN HOIST & DERRICK CO - ST PAUL				
Classification:		Conditionally Exempt Small Quantity				
Hazardous Waste Information						
Waste Code:		F017				
Waste:		DESCRIPTION				

Map Key	Number of Records	Direction	Distance (mi/ft)	Elev (ft)	Site	DB
Waste Code: Waste:			K061 EMISSION CONTROL DUST/SLUDGE FROM THE PRIMARY PRODUCTION OF STEEL IN ELECTRIC FURNACES.			
Waste Code: Waste:			D000 DESCRIPTION			
Waste Code: Waste:			U124 FURAN (I) (OR) FURFURAN (I)			
Waste Code: Waste:			U188 PHENOL			
Waste Code: Waste:			D003 REACTIVE WASTE			
Waste Code: Waste:			F001 THE FOLLOWING SPENT HALOGENATED SOLVENTS USED IN DEGREASING: TETRACHLOROETHYLENE, TRICHLOROETHYLENE, METHYLENE CHLORIDE, 1,1,1-TRICHLOROETHANE, CARBON TETRACHLORIDE AND CHLORINATED FLUOROCARBONS; ALL SPENT SOLVENT MIXTURES/BLENDS USED IN DEGREASING CONTAINING, BEFORE USE, A TOTAL OF TEN PERCENT OR MORE (BY VOLUME) OF ONE OR MORE OF THE ABOVE HALOGENATED SOLVENTS OR THOSE SOLVENTS LISTED IN F002, F004, AND F005; AND STILL BOTTOMS FROM THE RECOVERY OF THESE SPENT SOLVENTS AND SPENT SOLVENT MIXTURES.			
Waste Code: Waste:			D001 IGNITABLE WASTE			
Waste Code: Waste:			U002 2-PROPANONE (I) (OR) ACETONE (I)			
Violation/Evaluation Information						
Evaluation Start Date:			19820805			
Evaluation Agency:			S			
Evaluation Type Description:			COMPLIANCE SCHEDULE EVALUATION			
Violation Short Description:			Formal Enforcement Agreement or Order			
Violation Determined Date:			19820805			
Actual Return to Compliance Date:			19821012			
Violation Responsible Agency:			S			
Enforcement Action Date:						
Enforcement Agency:						
Disposition Status Date:						
Disposition Status:						
Enforcement Type Description:						
Proposed Penalty Amount:						
Paid Amount:						
Final Amount:						
Evaluation Start Date:			19810930			
Evaluation Agency:			S			
Evaluation Type Description:			COMPLIANCE EVALUATION INSPECTION ON-SITE			
Violation Short Description:			Formal Enforcement Agreement or Order			
Violation Determined Date:			19810930			
Actual Return to Compliance Date:			19821012			
Violation Responsible Agency:			S			
Enforcement Action Date:			19820928			
Enforcement Agency:			S			
Disposition Status Date:						
Disposition Status:						
Enforcement Type Description:			COMPLIANCE ASST RECOMMEND LTR			
Proposed Penalty Amount:						
Paid Amount:						
Final Amount:						
Evaluation Start Date:			19840718			

Map Key	Number of Records	Direction	Distance (mi/ft)	Elev (ft)	Site	DB
Evaluation Agency:		S				
Evaluation Type Description:		COMPLIANCE EVALUATION INSPECTION ON-SITE				
Violation Short Description:						
Violation Determined Date:						
Actual Return to Compliance Date:						
Violation Responsible Agency:						
Enforcement Action Date:						
Enforcement Agency:						
Disposition Status Date:						
Disposition Status:						
Enforcement Type Description:						
Proposed Penalty Amount:						
Paid Amount:						
Final Amount:						
Event						
Corrective Action Event Code:		CA725YE				
Corrective Action Event Description:		HUMAN EXPOSURES CONTROLLED DETERMINATION-YES, APPLICABLE AS OF THIS DATE				
Original Schedule Date of Event:		20150930				
New Schedule Date of Event:						
Actual Date of Event:		20150928				
Corrective Action Event Code:		CA750YE				
Corrective Action Event Description:		RELEASE TO GW CONTROLLED DETERMINATION-YES, APPLICABLE AS OF THIS DATE				
Original Schedule Date of Event:		20150930				
New Schedule Date of Event:						
Actual Date of Event:		20150928				
Corrective Action Event Code:		CA725IN				
Corrective Action Event Description:		HUMAN EXPOSURES CONTROLLED DETERMINATION-MORE INFORMATION NEEDED				
Original Schedule Date of Event:						
New Schedule Date of Event:						
Actual Date of Event:		19970930				
Corrective Action Event Code:		CA750IN				
Corrective Action Event Description:		RELEASE TO GW CONTROLLED DETERMINATION-MORE INFORMATION NEEDED				
Original Schedule Date of Event:						
New Schedule Date of Event:						
Actual Date of Event:		19970930				

13	4 of 8	NNE	0.05 / 251.29	721.94	AMERICAN HOIST & DERRICK CO 63 S ROBERT ST ST PAUL MN 55107	RCRA NON GEN
EPA Handler ID:		MND006166375				
Current Site Name:		AMERICAN HOIST & DERRICK CO				
Generator Status Universe:		No Report				
Land Type:						
Activity Location:		MN				
TSD Activity:		Yes				
Mixed Waste Generator:		No				
Importer Activity:		No				
Transporter Activity:		No				
Transfer Facility:		No				
Recycler Activity:		No				
Onsite Burner Exemption:		No				
Furnace Exemption:		No				
Underground Inject Activity:		No				
Rece Waste From Off Site:		No				
Used Oil Transporter:		No				
Used Oil Transfer Facility:		No				
Used Oil Processor:		No				
Used Oil Refiner:		No				
Used Oil Burner:		No				
Used Oil Market Burner:		No				

Map Key	Number of Records	Direction	Distance (mi/ft)	Elev (ft)	Site	DB
Used Oil Spec Marketer:		No				
Mailing Address:		63 S ROBERT ST, , ST PAUL, MN, 55107,				
Contact Name:		WAYNE ROMSOS				
Contact Address:		63 S ROBERT ST, , ST PAUL, MN, 55107, US				
Contact Email:						
Location Street 2:						
Owner/Operator Information						
Owner/Operator Indicator:		CP				
Owner/Operator Name:		AMERICAN HOIST & DERRICK CO				
Owner/Operator Address:		63 S ROBERT ST CITY NOT REPORTED MN 99998				
Owner/Operator Phone:		6122934567				
Owner/Operator Type:		P				
Date Became Current:						
Date Ended Current:						
Owner/Operator Indicator:		CO				
Owner/Operator Name:		AMERICAN HOIST & DERRICK CO				
Owner/Operator Address:		63 ROBERT ST S ST. PAUL MN US 551071405				
Owner/Operator Phone:		NONE				
Owner/Operator Type:		P				
Date Became Current:		19990726				
Date Ended Current:						
NAICS Information						
Naics Code:		331513				
Naics Description:		STEEL FOUNDRIES (EXCEPT INVESTMENT)				
Naics Code:		33312				
Naics Description:		CONSTRUCTION MACHINERY MANUFACTURING				
Handler Information						
Date Received:		20070301				
Facility Name:		AMERICAN HOIST & DERRICK CO				
Date Received:		19810420				
Facility Name:		AMERICAN HOIST & DERRICK CO				
Date Received:		19800818				
Facility Name:		AMERICAN HOIST & DERRICK CO - ST PAUL				
Classification:		Conditionally Exempt Small Quantity				
Hazardous Waste Information						
Waste Code:		F017				
Waste:		DESCRIPTION				
Waste Code:		K061				
Waste:		EMISSION CONTROL DUST/SLUDGE FROM THE PRIMARY PRODUCTION OF STEEL IN ELECTRIC FURNACES.				
Waste Code:		D000				
Waste:		DESCRIPTION				
Waste Code:		U124				
Waste:		FURAN (I) (OR) FURFURAN (I)				
Waste Code:		U188				
Waste:		PHENOL				
Waste Code:		D003				
Waste:		REACTIVE WASTE				
Waste Code:		F001				
Waste:		THE FOLLOWING SPENT HALOGENATED SOLVENTS USED IN DEGREASING: TETRACHLOROETHYLENE, TRICHLOROETHYLENE, METHYLENE CHLORIDE, 1,1,1-				

Map Key	Number of Records	Direction	Distance (mi/ft)	Elev (ft)	Site	DB
					TRICHLOROETHANE, CARBON TETRACHLORIDE AND CHLORINATED FLUOROCARBONS; ALL SPENT SOLVENT MIXTURES/BLENDS USED IN DEGREASING CONTAINING, BEFORE USE, A TOTAL OF TEN PERCENT OR MORE (BY VOLUME) OF ONE OR MORE OF THE ABOVE HALOGENATED SOLVENTS OR THOSE SOLVENTS LISTED IN F002, F004, AND F005; AND STILL BOTTOMS FROM THE RECOVERY OF THESE SPENT SOLVENTS AND SPENT SOLVENT MIXTURES.	
					Waste Code: D001 Waste: IGNITABLE WASTE	
					Waste Code: U002 Waste: 2-PROPANONE (I) (OR) ACETONE (I)	
					Violation/Evaluation Information	
					Evaluation Start Date: 19820805 Evaluation Agency: S Evaluation Type Description: COMPLIANCE SCHEDULE EVALUATION Violation Short Description: Formal Enforcement Agreement or Order Violation Determined Date: 19820805 Actual Return to Compliance Date: 19821012 Violation Responsible Agency: S Enforcement Action Date: Enforcement Agency: Disposition Status Date: Disposition Status: Enforcement Type Description: Proposed Penalty Amount: Paid Amount: Final Amount:	
					Evaluation Start Date: 19810930 Evaluation Agency: S Evaluation Type Description: COMPLIANCE EVALUATION INSPECTION ON-SITE Violation Short Description: Formal Enforcement Agreement or Order Violation Determined Date: 19810930 Actual Return to Compliance Date: 19821012 Violation Responsible Agency: S Enforcement Action Date: 19820928 Enforcement Agency: S Disposition Status Date: Disposition Status: Enforcement Type Description: COMPLIANCE ASST RECOMMEND LTR Proposed Penalty Amount: Paid Amount: Final Amount:	
					Evaluation Start Date: 19840718 Evaluation Agency: S Evaluation Type Description: COMPLIANCE EVALUATION INSPECTION ON-SITE Violation Short Description: Violation Determined Date: Actual Return to Compliance Date: Violation Responsible Agency: Enforcement Action Date: Enforcement Agency: Disposition Status Date: Disposition Status: Enforcement Type Description: Proposed Penalty Amount: Paid Amount: Final Amount:	
13	5 of 8	NNE	0.05 / 251.29	721.98	AMHOIST 63 S Robert St (mw 11 Area) St. Paul MN	SPILLS

Map Key	Number of Records	Direction	Distance (mi/ft)	Elev (ft)	Site	DB
Program Int ID:	170008				TMSP Added:	03/21/1996 00:00:00
Site ID:	0				TMSP Update:	05/04/2002 06:38:35
Interest Type:	Spill Site				Prgm Int Source:	TALES
Preferred ID:	5504				Address Source:	TALES
Interest Start:	03/21/1996 00:00:00				Interest Phone:	
Interest End:					Township:	
Active?:					County:	Ramsey
Comments:						
Spill Site						
Spill Site Closure Date:		01/01/1996 00:00:00				
Report Taken by:		3236				
MPCA Project Manager:		3094				
Spill Reported by:		MARK OPPEN				
Spill Date:						
Spill Report Date:		07/07/1989 00:00:00				
Initial Cause:		UST				
Initial Source:						
Priority Code:		4				
Archive Lot:						
Archive Box:						
Date Added:		03/21/1996 00:00:00				
Last Update:		04/11/2007 08:22:51				
Staff ID Last Update:		RSUCHAN				
Rep Phone:						
Rep Name:						
MPCA Involvement:						
Report Taken by Duty Officer:						
Public Safety Spill ID:						
Duty Officer Report Number:						
Response:						
Spill Released Product						
Spill Incident Accuracy ID:		64818				
Spill Product:		Petroleum, Unspecified				
Spill Quantity Units:		Unknown				
Spill Incident Accuracy:		Unknown				
Spill Released Quantity:		0				
Date Added:		03/21/1996 00:00:00				
Last Update:		05/04/2002 06:38:35				
Staff ID Last Update:		TANKS				

13	6 of 8	NNE	0.05 / 251.29	721.94	AMHOIST 63 S Robert St (mw 3 Area E Of Pa St. Paul MN	SPILLS
--------------------	--------	-----	---------------	--------	---	--------

Program Int ID:	170007				TMSP Added:	03/21/1996 00:00:00
Site ID:	0				TMSP Update:	05/04/2002 06:38:35
Interest Type:	Spill Site				Prgm Int Source:	TALES
Preferred ID:	5503				Address Source:	TALES
Interest Start:	03/21/1996 00:00:00				Interest Phone:	
Interest End:					Township:	
Active?:					County:	Ramsey
Comments:						

Spill Site

Spill Site Closure Date:	01/01/1996 00:00:00
Report Taken by:	3236
MPCA Project Manager:	3094
Spill Reported by:	MARK OPPEN
Spill Date:	
Spill Report Date:	07/07/1989 00:00:00

Map Key	Number of Records	Direction	Distance (mi/ft)	Elev (ft)	Site	DB
Initial Cause:		UST				
Initial Source:						
Priority Code:		4				
Archive Lot:						
Archive Box:						
Date Added:		03/21/1996 00:00:00				
Last Update:		04/11/2007 08:22:51				
Staff ID Last Update:		RSUCHAN				
Rep Phone:						
Rep Name:						
MPCA Involvement:						
Report Taken by Duty Officer:						
Public Safety Spill ID:						
Duty Officer Report Number:						
Response:						
Spill Released Product						
Spill Incident Accuracy ID:		64817				
Spill Product:		Petroleum, Unspecified				
Spill Quantity Units:		Unknown				
Spill Incident Accuracy:		Unknown				
Spill Released Quantity:		0				
Date Added:		03/21/1996 00:00:00				
Last Update:		05/04/2002 06:38:35				
Staff ID Last Update:		TANKS				

13	7 of 8	NNE	0.05 / 251.29	721.94	American Hoist & Derrick Company 63 S Robert St St. Paul MN 55107	SHWS
Site ID:	RCRA1083				Created By: Jim Seaberg	
Core Prgm Int ID:	447108				Created Date: 1/3/2001	
Link ID:	5925				Last Update: 8/7/2007	
Site Type:	Other				Alphsort:	
Active:	TRUE				City: 729	
MPCA region:	Metro				County: 62	
HRS Score:					Legal District: 65B	
NPL:	FALSE				PLS Method:	
PLP:	FALSE				Pls Scal:	
District:	Metro				Township:	
Pgm Ref From:					Range:	
Pgmint:	RCRA				Range E W:	
Cleanup Cost:					Section:	
Reservation:	FALSE				Qtr 160:	
Reservation Name:					Qtr 40:	
MPCA Wells:	FALSE				Qtr 10:	
Federal Facility:	FALSE				Qtr 2 5:	
Primary Fund:					Quad:	
EPA ID:	MND006166375				NAD No: 83	
MPCA ID:					Coordpt Desc:	
Methcol:					Coordsrc Type:	
Coldate:					Coordsrc Org:	
Coldat Equal:					Mpcapgmac:	
Basin Code:	2				Mapscale:	
Major Wtrshed:	20				Verif Meth:	
Minor Wtrshed:					Horiz Ref:	
File Location:	Lektriever (St. Paul Office)				Utm Source:	
VIC App GIS:	FALSE				Utm Method:	
PBP:	FALSE				Utm Scale:	
WI Risk:					Utm Accuracy:	
WI Loe:					Utm East: 493268.99	
WI Mult:					Utm North: 4976543.7	
County Name:	Ramsey				Utm Zone: 15	
Pay Complete:	FALSE				Pls Meth 2:	

Map Key	Number of Records	Direction	Distance (mi/ft)	Elev (ft)	Site	DB
Site size:	5				Pls Scal 2:	
Congression Dist:	4				Township 2:	
Enf Lead Agency:					Range 2:	
Feddef Pilot:	FALSE				Rge E W 2:	
Site Class A:	FALSE				Section 2:	
Site Class B:	FALSE				Qtr 160 2:	
Site Class C:	FALSE				Qtr 40 2:	
Site Class D:	FALSE				Qtr 10 2:	
Fundfin:	FALSE				Qtr 2 5 2:	
Natresdmg:	FALSE				Quad 2:	
Physical Location:						
Address 1:			63 S Robert St			
Address 2:						

Note:

Acreage unknown - use estimated RCRA site avg of 5 acres for default.

Contaminant Information

Contaminant ID: 00-00-0
Contaminant: [Spaceholder]
Media ID: 4
Media Type: Ground Water
Cleanup Level:
Units:
Cleanup Level Basis:
Maximum Residual Contamination:
Record ID: 25297
Last Update: 6/23/2010

Impacts Response Actions

Number of GW Receptors:
Ecological Receptors Present: FALSE
Type of Ecological Receptors:
Acres of Contaminated Soil:
Volume of Contaminated Soil:
Acres of Surface Water Impacted:
Acres of Wetland Impacted:
Acres of Sediment Impacted:
Ground Water Plume Area(acres):
Was Cleanup Conducted?: FALSE
Acres of Contaminated Soil Remediated at Site:
Volume of Soil Cleaned at Site:
Number of Municipal Wells Contaminated:
Number of Domestic Wells Contaminated:
Number of Surface Water Intakes Contaminated:
Number of Drums Removed from Site:
Year Soil Remediated:
Acres of Soil with Restricted Access:
Year Institutional Control Remedy Completed:
Year GW Remedy Completed:
Year GW IC Completed:
Acres of Wetland or Sediment Remediated:
Public Financing?: FALSE
Assurance Help?: FALSE
Land Use Classification at Site:
Land Use In Vicinty Of Site:
Deed Notification Present on Site?: FALSE
Restrictive Covenant Present?: FALSE
Is Ground Water Pump & Treat Being FALSE

Map Key	Number of Records	Direction	Distance (mi/ft)	Elev (ft)	Site	DB
Used at Site?:						
Environmental Covenant Present?:		FALSE				
Restrictive Covenant Basis/Desc:						
Miscellaneous Comments:						
Quaternary Perched:		FALSE				
Quaternary Water Table:		FALSE				
Quaternary Confined:		FALSE				
Cretaceous:		FALSE				
Plattville:		FALSE				
St. Peter:		FALSE				
Prairie Du Chien:		FALSE				
Jordan:		FALSE				
Ironton/Galesville:		FALSE				
Mt Simon - Hinckley:		FALSE				
Precambrian, Undifferentiated:		FALSE				
Other or Unknown Aquifer:		FALSE				
Date Site Info Last Updated:						
Date Institutional Control Info Last Updated:						
Location where the IC was filed:						
Surface Water Classification (Primary):						
Surface Water Classification (Secondary):						
Comments Related to Surface Water:						
Site Event Log						
Event ID:		184				
Event:		TSD/ISF: Date Human Exposures Controlled (CA 725)				
Additional Info:		None Entered				
Start Date:						
End Date:		09/30/97				
Planned Start Date:						
Planned End Date:		10/30/04				
Last Update:		4/5/2002				
Record No:		13672				
Site Event Log						
Event ID:		164				
Event:		TSD/ISF: Date RFA Completed (CA 050)				
Additional Info:		None Entered				
Start Date:						
End Date:						
Planned Start Date:						
Planned End Date:		12/31/03				
Last Update:		4/5/2002				
Record No:		13673				
Site Event Log						
Event ID:		185				
Event:		TSD/ISF: Date Groundwater Releases Controlled Determination (CA 750)				
Additional Info:		None Entered				
Start Date:						
End Date:		09/30/97				
Planned Start Date:						
Planned End Date:		10/30/04				
Last Update:		8/28/2002				
Record No:		15160				
Contact Information						
Contact Last Name:		Gawrys				
Contact First Name:		Elizabeth				
Contact Middle Name:						
Contact Type:		FTA				
Invoiced Party:		FALSE				

Map Key	Number of Records	Direction	Distance (mi/ft)	Elev (ft)	Site	DB
Contact Name:			MPCA			
Contact Address Street:			520 Lafayette Rd N			
Contact Address Street2:						
Contact City:			St. Paul			
Contact State:			MN			
Contact Zip:			551554194			
Province:						
Country:						
Postal Code:						
Contact Phone:			(651) 757-8376			
Contact Phone Extension:						
Contact Fax:			651-296-9707			
Contact Cell:						
Contact Mail:			elizabeth.gawrys@state.mn.us			
Last Update:			01/07/02			
REC ID:			9674			
REC ID Archive:			13893			
Contact Add Info:						
Staff ID Number:			3244			
Org ID:			0			
Org NAmE:						
Org Type:						
Person ID:			0			
MPCA Org ID:			1715			
Org Check:						
Person. Check:						
Contact Information						
Contact Last Name:			Gawrys			
Contact First Name:			Elizabeth			
Contact Middle Name:						
Contact Type:			FPL			
Invoiced Party:			FALSE			
Contact Name:			MPCA			
Contact Address Street:			520 Lafayette Rd N			
Contact Address Street2:						
Contact City:			St. Paul			
Contact State:			MN			
Contact Zip:			551554194			
Province:						
Country:						
Postal Code:						
Contact Phone:			(651) 757-8376			
Contact Phone Extension:						
Contact Fax:			651-296-9707			
Contact Cell:						
Contact Mail:			elizabeth.gawrys@state.mn.us			
Last Update:			01/07/02			
REC ID:			12157			
REC ID Archive:			16880			
Contact Add Info:						
Staff ID Number:			3244			
Org ID:			0			
Org NAmE:						
Org Type:						
Person ID:			0			
MPCA Org ID:			1715			
Org Check:						
Person. Check:						
Contact Information						
Contact Last Name:			Sykora			
Contact First Name:			Candace			
Contact Middle Name:						
Contact Type:			TA			
Invoiced Party:			FALSE			

Map Key	Number of Records	Direction	Distance (mi/ft)	Elev (ft)	Site	DB
Contact Name:			MPCA			
Contact Address Street:			520 Lafayette Rd N			
Contact Address Street2:						
Contact City:			St. Paul			
Contact State:			MN			
Contact Zip:			55155			
Province:						
Country:						
Postal Code:						
Contact Phone:			(651) 757-2773			
Contact Phone Extension:						
Contact Fax:			(651) 296-9707			
Contact Cell:						
Contact Mail:			candace.sykora@state.mn.us			
Last Update:			02/10/09			
REC ID:			20371			
REC ID Archive:			38324			
Contact Add Info:						
Staff ID Number:			8115			
Org ID:			0			
Org NAmE:						
Org Type:						
Person ID:			0			
MPCA Org ID:			1715			
Org Check:						
Person. Check:						
Contact Information						
Contact Last Name:			Sykora			
Contact First Name:			Candace			
Contact Middle Name:						
Contact Type:			PL			
Invoiced Party:			FALSE			
Contact Name:			MPCA			
Contact Address Street:			520 Lafayette Rd N			
Contact Address Street2:						
Contact City:			St. Paul			
Contact State:			MN			
Contact Zip:			55155-4194			
Province:						
Country:						
Postal Code:						
Contact Phone:			(651) 757-2773			
Contact Phone Extension:						
Contact Fax:						
Contact Cell:						
Contact Mail:						
Last Update:			02/10/09			
REC ID:			20372			
REC ID Archive:			38325			
Contact Add Info:						
Staff ID Number:			8115			
Org ID:			0			
Org NAmE:						
Org Type:						
Person ID:			0			
MPCA Org ID:			1715			
Org Check:						
Person. Check:						
Contact Information						
Contact Last Name:			Morrison			
Contact First Name:			Alex			
Contact Middle Name:						
Contact Type:			FTA			
Invoiced Party:			FALSE			

Map Key	Number of Records	Direction	Distance (mi/ft)	Elev (ft)	Site	DB
Contact Name:		MPCA				
Contact Address Street:		520 Lafayette Rd N				
Contact Address Street2:						
Contact City:		St. Paul				
Contact State:		MN				
Contact Zip:		55155-4194				
Province:						
Country:						
Postal Code:						
Contact Phone:		(651) 757-2876				
Contact Phone Extension:						
Contact Fax:		(651) 296-9707				
Contact Cell:						
Contact Mail:		alexander.morrison@state.mn.us				
Last Update:		09/18/14				
REC ID:		26843				
REC ID Archive:		46726				
Contact Add Info:						
Staff ID Number:		14372				
Org ID:		0				
Org NName:						
Org Type:						
Person ID:		0				
MPCA Org ID:		1715				
Org Check:						
Person. Check:						
13	8 of 8	NNE	0.05 / 251.29	721.94	Formerly American Hoist &derrick Co 63 S Robert St St. Paul MN 55107	UST
Tank Site:		3906				
Tank Site Program Int ID:		193352				
Active?:		Yes				
Interest Name:		Formerly American Hoist &derrick Co				
Interest Type Code:		TS				
Interest Type Desc:		Tank Site				
Site ID:		216562				
Interest Phone:		NO CORE PI PH.				
Interest Start Date:		07/23/1992 19:11:05				
Interest End Date:						
Pgm Int Source:		CORE				
ADDR_ID:		192186				
Address Source:		CORE				
Lat/Long ID:		171221				
Lat/Long Desc:						
Lat Degrees:		44				
Lat Minutes:		56				
Lat Seconds:		31.78				
Long Degrees:		-93				
Long Minutes:		5				
Long Seconds:		8.96				
Comments:						
Collection Date:		03/29/2010 17:52:59				
Lat/Long Timestamp Added:		03/29/2010 19:03:09				
Lat/Long Timestamp Last Updated:		03/29/2010 19:03:09				
Lat/Long Updater Staff ID:		MAPT_NC				
Coord Source Type:						
Coord Source Description:						
Org. Name Source:						
Coord Collection Method Code:		A1				
Map Scale Code:						
Lat/Long Source:		CORE				
Lat/Long Site ID:		216562				

Map Key	Number of Records	Direction	Distance (mi/ft)	Elev (ft)	Site	DB
Lat/Long Spatial ID:		51376479				
Foreign State:						
Foreign Zone:						
Addr Timestamp Added:		08/29/2006 07:44:41				
Addr Timestamp Last Updated:		11/04/2008 21:13:54				
Addr Updater Staff ID:		SYSTEM				
FIPS County Code1:		123				
Coord Collection Method Desc:		Address Matching House Number				
Tank Information						
MPCA Tank Number:		013				
Tank Type:		This is a below ground storage tank.				
Tank Status:		The tank has been removed.				
Piping Cathodic Protection:		The piping has no cathodic protection.				
Tank Cath Prot:		The tank has no cathodic protection.				
Stored Product:		Fuel Oil				
Client Tank Number:		013				
AST Base Material:						
Piping Material:						
Second Containment Tank:						
Second Containment Pipe:						
Tank Const Material:		The tank is made of bare/paint/asph coat steel.				
Tank Dispenser Type:		The tank has a suction type dispenser.				
Tank Storage Capacity:		1000				
Tank Registration Date:		05/02/1986 00:00:00				
Unreg Tank Reported Date:						
Compartmental Tank:						
Heating Product:		Y				
HW Generator ID:						
Product Release Date:						
Sludge Disposal Facility:						
Comments:						
Compliant:		Yes				
Serial Number:						
Tank Dual Use:		No				
Tank Reg Status:		Unknown tank regulation				
UST Information						
Spill Containment:						
Overfill Protection None:						
Overfill Protection Ballfloat:						
Overfill Protection Autoshut:						
Overfill Protection Type Unk:						
Overfill Protection No Info:		Yes				
Overfill Protection Alarm:						
RD Daily Stick:		Yes				
RD Tightness Test:		Yes				
RD Manual Gauging:		No				
RD Auto Gauging:		No				
RD Soil Vapor Monitor:		No				
RD GW Monitor:		No				
Interstit Monitor:		No				
RD SIR Approve Date:						
RD SIR Vendor Number:		0				
RD SIR Report Date:						
RD Other:		No				
RD Other Desc:						
PRD Auto Ln Leak Detection:		No				
PRD Annual Tightness Test:		No				
PRD Vapor Monitor:		No				
PRD GW Monitor:		No				
PRD Interstit Monitor:		No				
PRD Three Year Tightness:		No				
PRD Euro Suct:		Yes				
PRD SIR Approve Date:						
PRD SIR Vendor Number:		0				

Map Key	Number of Records	Direction	Distance (mi/ft)	Elev (ft)	Site	DB
PRD SIR Report Date:						
PRD Other:		No				
Manual:						
Overfill Protection Manual:						
SIR Tank Leak Detection:						
SIR Pipe Leak Detection:						
PRD Other Desc:						
Date Added:		10/18/1999 09:31:08				
Last Update:		05/23/2003 09:21:38				
Staff ID Last Update:		SYS				
NSTD Compliant:						
Stage1 Vapor Installed:		U				
Stage1 Vapor Used:		U				
CP Next Test Date:						
CP Survey Passed:						
Compartments						
Compartment Number:		1				
Stored Product:		FUEL OIL				
Compartment Capacity:		1000				
Heating:		U				
Other Desc:						
Action						
Tank Action ID:		277759				
Tank Action:		Install Tank				
Contractor Number:						
Supervisor Number:						
Action Date:		01/01/1900 00:00:00				
Corrosion Expert Name:						
Lab:						
Tank Information						
MPCA Tank Number:		004				
Tank Type:		This is a below ground storage tank.				
Tank Status:		The tank is temporarily closed.				
Piping Cathodic Protection:		The piping has no cathodic protection.				
Tank Cath Prot:		The piping has anode cathodic protection.				
Stored Product:		Fuel Oil				
Client Tank Number:		004				
AST Base Material:						
Piping Material:						
Second Containment Tank:						
Second Containment Pipe:						
Tank Const Material:		The tank is made of bare/paint/asph coat steel.				
Tank Dispenser Type:		The tank has a suction type dispenser.				
Tank Storage Capacity:		40000				
Tank Registration Date:		05/02/1986 00:00:00				
Unreg Tank Reported Date:						
Compartmental Tank:						
Heating Product:		Y				
HW Generator ID:						
Product Release Date:						
Sludge Disposal Facility:						
Comments:						
Compliant:		Yes				
Serial Number:						
Tank Dual Use:		No				
Tank Reg Status:		State tank regulation				
UST Information						
Spill Containment:						
Overfill Protection None:						
Overfill Protection Ballfloat:						

Map Key	Number of Records	Direction	Distance (mi/ft)	Elev (ft)	Site	DB
Overfill Protection Autoshut:						
Overfill Protection Type Unk:						
Overfill Protection No Info:						
		Yes				
Overfill Protection Alarm:						
RD Daily Stick:						
		Yes				
RD Tightness Test:						
		Yes				
RD Manual Gauging:						
		No				
RD Auto Gauging:						
		No				
RD Soil Vapor Monitor:						
		No				
RD GW Monitor:						
		No				
Interstit Monitor:						
		No				
RD SIR Approve Date:						
RD SIR Vendor Number:						
		0				
RD SIR Report Date:						
RD Other:						
		No				
RD Other Desc:						
PRD Auto Ln Leak Detection:						
		No				
PRD Annual Tightness Test:						
		No				
PRD Vapor Monitor:						
		No				
PRD GW Monitor:						
		No				
PRD Interstit Monitor:						
		No				
PRD Three Year Tightness:						
		No				
PRD Euro Suct:						
		Yes				
PRD SIR Approve Date:						
PRD SIR Vendor Number:						
		0				
PRD SIR Report Date:						
PRD Other:						
		No				
Manual:						
Overfill Protection Manual:						
SIR Tank Leak Detection:						
SIR Pipe Leak Detection:						
PRD Other Desc:						
Date Added:						
			10/18/1999 09:31:08			
Last Update:						
			05/23/2003 09:21:38			
Staff ID Last Update:						
			SYS			
NSTD Compliant:						
Stage1 Vapor Installed:						
		U				
Stage1 Vapor Used:						
		U				
CP Next Test Date:						
CP Survey Passed:						
Compartments						
Compartment Number:						
		1				
Stored Product:						
		FUEL OIL				
Compartment Capacity:						
		40000				
Heating:						
		U				
Other Desc:						
Action						
Tank Action ID:						
		304861				
Tank Action:						
		Install Tank				
Contractor Number:						
Supervisor Number:						
Action Date:						
		01/01/1977 00:00:00				
Corrosion Expert Name:						
Lab:						
Tank Information						
MPCA Tank Number:						
		007				
Tank Type:						
		This is a below ground storage tank.				
Tank Status:						
		The tank has been removed.				
Piping Cathodic Protection:						
		The piping has no cathodic protection.				
Tank Cath Prot:						
		The tank has no cathodic protection.				
Stored Product:						
		Petroleum Other				
Client Tank Number:						
		007				

Map Key	Number of Records	Direction	Distance (mi/ft)	Elev (ft)	Site	DB
AST Base Material:						
Piping Material:						
Second Containment Tank:						
Second Containment Pipe:						
Tank Const Material:						
The tank is made of bare/paint/asph coat steel.						
Tank Dispenser Type:						
The tank has a suction type dispenser.						
Tank Storage Capacity:						
8180						
Tank Registration Date:						
05/02/1986 00:00:00						
Unreg Tank Reported Date:						
Compartmental Tank:						
Heating Product:						
U						
HW Generator ID:						
Product Release Date:						
Sludge Disposal Facility:						
Comments:						
Compliant:						
No						
Serial Number:						
Tank Dual Use:						
No						
Tank Reg Status:						
Federal+State tank regulation						
UST Information						
Spill Containment:						
Overfill Protection None:						
Overfill Protection Ballfloat:						
Overfill Protection Autosht:						
Overfill Protection Type Unk:						
Overfill Protection No Info:						
Yes						
Overfill Protection Alarm:						
RD Daily Stick:						
Yes						
RD Tightness Test:						
Yes						
RD Manual Gauging:						
No						
RD Auto Gauging:						
No						
RD Soil Vapor Monitor:						
No						
RD GW Monitor:						
No						
Interstit Monitor:						
Yes						
RD SIR Approve Date:						
RD SIR Vendor Number:						
0						
RD SIR Report Date:						
RD Other:						
No						
RD Other Desc:						
PRD Auto Ln Leak Detection:						
No						
PRD Annual Tightness Test:						
No						
PRD Vapor Monitor:						
No						
PRD GW Monitor:						
No						
PRD Interstit Monitor:						
No						
PRD Three Year Tightness:						
No						
PRD Euro Suct:						
Yes						
PRD SIR Approve Date:						
PRD SIR Vendor Number:						
0						
PRD SIR Report Date:						
PRD Other:						
No						
Manual:						
Overfill Protection Manual:						
SIR Tank Leak Detection:						
SIR Pipe Leak Detection:						
PRD Other Desc:						
Date Added:						
10/18/1999 09:31:08						
Last Update:						
05/23/2003 09:21:38						
Staff ID Last Update:						
SYS						
NSTD Compliant:						
Stage1 Vapor Installed:						
U						
Stage1 Vapor Used:						
U						
CP Next Test Date:						
CP Survey Passed:						

Compartments

Map Key	Number of Records	Direction	Distance (mi/ft)	Elev (ft)	Site	DB
Compartment Number:		1				
Stored Product:		OTHER TEN AXOL & WATER				
Compartment Capacity:		8180				
Heating:		U				
Other Desc:						
Action						
Tank Action ID:		277758				
Tank Action:		Install Tank				
Contractor Number:						
Supervisor Number:						
Action Date:		01/01/1975 00:00:00				
Corrosion Expert Name:						
Lab:						
Tank Information						
MPCA Tank Number:		008				
Tank Type:		This is a below ground storage tank.				
Tank Status:		The tank has been removed.				
Piping Cathodic Protection:		The piping has no cathodic protection.				
Tank Cath Prot:		The tank has no cathodic protection.				
Stored Product:		Used Or Waste Oil				
Client Tank Number:		008				
AST Base Material:						
Piping Material:						
Second Containment Tank:						
Second Containment Pipe:						
Tank Const Material:		The tank is made of bare/paint/asph coat steel.				
Tank Dispenser Type:		The tank has a suction type dispenser.				
Tank Storage Capacity:		6000				
Tank Registration Date:		05/02/1986 00:00:00				
Unreg Tank Reported Date:						
Compartmental Tank:						
Heating Product:		U				
HW Generator ID:						
Product Release Date:						
Sludge Disposal Facility:						
Comments:						
Compliant:		No				
Serial Number:						
Tank Dual Use:		No				
Tank Reg Status:		Federal+State tank regulation				
UST Information						
Spill Containment:						
Overfill Protection None:						
Overfill Protection Ballfloat:						
Overfill Protection Autoshut:						
Overfill Protection Type Unk:						
Overfill Protection No Info:		Yes				
Overfill Protection Alarm:						
RD Daily Stick:		No				
RD Tightness Test:		No				
RD Manual Gauging:		No				
RD Auto Gauging:		No				
RD Soil Vapor Monitor:		No				
RD GW Monitor:		Yes				
Interstit Monitor:		Yes				
RD SIR Approve Date:						
RD SIR Vendor Number:		0				
RD SIR Report Date:						
RD Other:		No				
RD Other Desc:						
PRD Auto Ln Leak Detection:		No				
PRD Annual Tightness Test:		No				

Map Key	Number of Records	Direction	Distance (mi/ft)	Elev (ft)	Site	DB
PRD Vapor Monitor:		No				
PRD GW Monitor:		Yes				
PRD Interstit Monitor:		No				
PRD Three Year Tightness:		No				
PRD Euro Suct:		Yes				
PRD SIR Approve Date:						
PRD SIR Vendor Number:		0				
PRD SIR Report Date:						
PRD Other:		No				
Manual:						
Overfill Protection Manual:						
SIR Tank Leak Detection:						
SIR Pipe Leak Detection:						
PRD Other Desc:						
Date Added:		10/18/1999 09:31:08				
Last Update:		05/23/2003 09:21:38				
Staff ID Last Update:		SYS				
NSTD Compliant:						
Stage1 Vapor Installed:		U				
Stage1 Vapor Used:		U				
CP Next Test Date:						
CP Survey Passed:						
Compartments						
Compartment Number:		1				
Stored Product:		WASTE OIL				
Compartment Capacity:		6000				
Heating:		U				
Other Desc:						
Action						
Tank Action ID:		284503				
Tank Action:		Install Tank				
Contractor Number:						
Supervisor Number:						
Action Date:		01/01/1964 00:00:00				
Corrosion Expert Name:						
Lab:						
Tank Information						
MPCA Tank Number:		010				
Tank Type:		This is a below ground storage tank.				
Tank Status:		The tank has been removed.				
Piping Cathodic Protection:		The piping has no cathodic protection.				
Tank Cath Prot:		The tank has no cathodic protection.				
Stored Product:		Gasoline				
Client Tank Number:		010				
AST Base Material:						
Piping Material:						
Second Containment Tank:						
Second Containment Pipe:						
Tank Const Material:		The tank is made of bare/paint/asph coat steel.				
Tank Dispenser Type:		The tank has a suction type dispenser.				
Tank Storage Capacity:		1000				
Tank Registration Date:		05/02/1986 00:00:00				
Unreg Tank Reported Date:						
Compartmental Tank:						
Heating Product:		U				
HW Generator ID:						
Product Release Date:						
Sludge Disposal Facility:						
Comments:						
Compliant:		No				
Serial Number:						
Tank Dual Use:		No				

Map Key	Number of Records	Direction	Distance (mi/ft)	Elev (ft)	Site	DB
Tank Reg Status:		Federal+State tank regulation				
UST Information						
Spill Containment:						
Overfill Protection None:						
Overfill Protection Ballfloat:						
Overfill Protection Autoshut:						
Overfill Protection Type Unk:						
Overfill Protection No Info: Yes						
Overfill Protection Alarm:						
RD Daily Stick: Yes						
RD Tightness Test: Yes						
RD Manual Gauging: No						
RD Auto Gauging: No						
RD Soil Vapor Monitor: No						
RD GW Monitor: No						
Interstit Monitor: No						
RD SIR Approve Date:						
RD SIR Vendor Number: 0						
RD SIR Report Date:						
RD Other: No						
RD Other Desc:						
PRD Auto Ln Leak Detection: No						
PRD Annual Tightness Test: No						
PRD Vapor Monitor: No						
PRD GW Monitor: No						
PRD Interstit Monitor: No						
PRD Three Year Tightness: No						
PRD Euro Suct: Yes						
PRD SIR Approve Date:						
PRD SIR Vendor Number: 0						
PRD SIR Report Date:						
PRD Other: No						
Manual:						
Overfill Protection Manual:						
SIR Tank Leak Detection:						
SIR Pipe Leak Detection:						
PRD Other Desc:						
Date Added: 10/18/1999 09:31:08						
Last Update: 05/23/2003 09:21:38						
Staff ID Last Update: SYS						
NSTD Compliant:						
Stage1 Vapor Installed: U						
Stage1 Vapor Used: U						
CP Next Test Date:						
CP Survey Passed:						
Compartments						
Compartment Number: 1						
Stored Product: GASOLINE						
Compartment Capacity: 1000						
Heating: U						
Other Desc:						
Action						
Tank Action ID: 284504						
Tank Action: Install Tank						
Contractor Number:						
Supervisor Number:						
Action Date: 01/01/1900 00:00:00						
Corrosion Expert Name:						
Lab:						
Tank Information						

Map Key	Number of Records	Direction	Distance (mi/ft)	Elev (ft)	Site	DB
MPCA Tank Number:			002			
Tank Type:			This is a below ground storage tank.			
Tank Status:			The tank is active and being used.			
Piping Cathodic Protection:			The piping has no cathodic protection.			
Tank Cath Prot:			The tank has no cathodic protection.			
Stored Product:			Fuel Oil			
Client Tank Number:			002			
AST Base Material:						
Piping Material:						
Second Containment Tank:						
Second Containment Pipe:						
Tank Const Material:			The tank is made of bare/paint/asph coat steel.			
Tank Dispenser Type:			The tank has a gravity type dispenser.			
Tank Storage Capacity:			30000			
Tank Registration Date:			05/02/1986 00:00:00			
Unreg Tank Reported Date:						
Compartmental Tank:						
Heating Product:		Y				
HW Generator ID:						
Product Release Date:						
Sludge Disposal Facility:						
Comments:						
Compliant:		Yes				
Serial Number:						
Tank Dual Use:		No				
Tank Reg Status:		State tank regulation				
UST Information						
Spill Containment:						
Overfill Protection None:						
Overfill Protection Ballfloat:						
Overfill Protection Autoshut:						
Overfill Protection Type Unk:						
Overfill Protection No Info:		Yes				
Overfill Protection Alarm:						
RD Daily Stick:		Yes				
RD Tightness Test:		Yes				
RD Manual Gauging:		No				
RD Auto Gauging:		No				
RD Soil Vapor Monitor:		No				
RD GW Monitor:		No				
Interstit Monitor:		Yes				
RD SIR Approve Date:						
RD SIR Vendor Number:		0				
RD SIR Report Date:						
RD Other:		No				
RD Other Desc:						
PRD Auto Ln Leak Detection:		No				
PRD Annual Tightness Test:		No				
PRD Vapor Monitor:		No				
PRD GW Monitor:		No				
PRD Interstit Monitor:		No				
PRD Three Year Tightness:		No				
PRD Euro Suct:		No				
PRD SIR Approve Date:						
PRD SIR Vendor Number:		0				
PRD SIR Report Date:						
PRD Other:		No				
Manual:						
Overfill Protection Manual:						
SIR Tank Leak Detection:						
SIR Pipe Leak Detection:						
PRD Other Desc:						
Date Added:			10/18/1999 09:31:08			
Last Update:			05/23/2003 09:21:38			
Staff ID Last Update:			SYS			
NSTD Compliant:						

Map Key	Number of Records	Direction	Distance (mi/ft)	Elev (ft)	Site	DB
Stage1 Vapor Installed:		U				
Stage1 Vapor Used:		U				
CP Next Test Date:						
CP Survey Passed:						
Compartments						
Compartment Number:		1				
Stored Product:		FUEL OIL				
Compartment Capacity:		30000				
Heating:		U				
Other Desc:						
Action						
Tank Action ID:		290985				
Tank Action:		Install Tank				
Contractor Number:						
Supervisor Number:						
Action Date:		01/01/1952 00:00:00				
Corrosion Expert Name:						
Lab:						
Tank Information						
MPCA Tank Number:		009				
Tank Type:		This is a below ground storage tank.				
Tank Status:		The tank has been removed.				
Piping Cathodic Protection:		The piping has no cathodic protection.				
Tank Cath Prot:		The tank has no cathodic protection.				
Stored Product:		Fuel Oil				
Client Tank Number:		009				
AST Base Material:						
Piping Material:						
Second Containment Tank:						
Second Containment Pipe:						
Tank Const Material:		The tank is made of bare/paint/asph coat steel.				
Tank Dispenser Type:		The tank has a suction type dispenser.				
Tank Storage Capacity:		4000				
Tank Registration Date:		05/02/1986 00:00:00				
Unreg Tank Reported Date:						
Compartmental Tank:						
Heating Product:		Y				
HW Generator ID:						
Product Release Date:						
Sludge Disposal Facility:						
Comments:						
Compliant:		Yes				
Serial Number:						
Tank Dual Use:		No				
Tank Reg Status:		State tank regulation				
UST Information						
Spill Containment:						
Overfill Protection None:						
Overfill Protection Ballfloat:						
Overfill Protection Autoshut:						
Overfill Protection Type Unk:						
Overfill Protection No Info:		Yes				
Overfill Protection Alarm:						
RD Daily Stick:		No				
RD Tightness Test:		No				
RD Manual Gauging:		No				
RD Auto Gauging:		No				
RD Soil Vapor Monitor:		No				
RD GW Monitor:		Yes				
Interstit Monitor:		No				

Map Key	Number of Records	Direction	Distance (mi/ft)	Elev (ft)	Site	DB
RD SIR Approve Date:						
RD SIR Vendor Number:			0			
RD SIR Report Date:						
RD Other:		No				
RD Other Desc:						
PRD Auto Ln Leak Detection:		No				
PRD Annual Tightness Test:		No				
PRD Vapor Monitor:		No				
PRD GW Monitor:		Yes				
PRD Interstit Monitor:		No				
PRD Three Year Tightness:		No				
PRD Euro Suct:		Yes				
PRD SIR Approve Date:						
PRD SIR Vendor Number:			0			
PRD SIR Report Date:						
PRD Other:		No				
Manual:						
Overfill Protection Manual:						
SIR Tank Leak Detection:						
SIR Pipe Leak Detection:						
PRD Other Desc:						
Date Added:			10/18/1999 09:31:08			
Last Update:			05/23/2003 09:21:38			
Staff ID Last Update:			SYS			
NSTD Compliant:						
Stage1 Vapor Installed:		U				
Stage1 Vapor Used:		U				
CP Next Test Date:						
CP Survey Passed:						
Compartments						
Compartment Number:						
Stored Product:			1		FUEL OIL	
Compartment Capacity:			4000			
Heating:			U			
Other Desc:						
Action						
Tank Action ID:						
Tank Action:			323935		Install Tank	
Contractor Number:						
Supervisor Number:						
Action Date:			01/01/1900 00:00:00			
Corrosion Expert Name:						
Lab:						
Tank Information						
MPCA Tank Number:						
Tank Type:			003		This is a below ground storage tank.	
Tank Status:					The tank is active and being used.	
Piping Cathodic Protection:					The piping has no cathodic protection.	
Tank Cath Prot:					The piping has anode cathodic protection.	
Stored Product:						
Client Tank Number:			003		Fuel Oil	
AST Base Material:						
Piping Material:						
Second Containment Tank:						
Second Containment Pipe:						
Tank Const Material:					The tank is made of bare/paint/asph coat steel.	
Tank Dispenser Type:					The tank has a suction type dispenser.	
Tank Storage Capacity:			40000			
Tank Registration Date:			05/02/1986 00:00:00			
Unreg Tank Reported Date:						
Compartmental Tank:						
Heating Product:			Y			

Map Key	Number of Records	Direction	Distance (mi/ft)	Elev (ft)	Site	DB
HW Generator ID:						
Product Release Date:						
Sludge Disposal Facility:						
Comments:						
Compliant:			Yes			
Serial Number:						
Tank Dual Use:			No			
Tank Reg Status:			State tank regulation			
UST Information						
Spill Containment:						
Overfill Protection None:						
Overfill Protection Ballfloat:						
Overfill Protection Autoshut:						
Overfill Protection Type Unk:						
Overfill Protection No Info:			Yes			
Overfill Protection Alarm:						
RD Daily Stick:			Yes			
RD Tightness Test:			Yes			
RD Manual Gauging:			No			
RD Auto Gauging:			No			
RD Soil Vapor Monitor:			No			
RD GW Monitor:			No			
Interstit Monitor:			No			
RD SIR Approve Date:						
RD SIR Vendor Number:			0			
RD SIR Report Date:						
RD Other:			No			
RD Other Desc:						
PRD Auto Ln Leak Detection:			No			
PRD Annual Tightness Test:			No			
PRD Vapor Monitor:			No			
PRD GW Monitor:			No			
PRD Interstit Monitor:			No			
PRD Three Year Tightness:			No			
PRD Euro Suct:			Yes			
PRD SIR Approve Date:						
PRD SIR Vendor Number:			0			
PRD SIR Report Date:						
PRD Other:			No			
Manual:						
Overfill Protection Manual:						
SIR Tank Leak Detection:						
SIR Pipe Leak Detection:						
PRD Other Desc:						
Date Added:			10/18/1999 09:31:08			
Last Update:			05/23/2003 09:21:38			
Staff ID Last Update:			SYS			
NSTD Compliant:						
Stage1 Vapor Installed:			U			
Stage1 Vapor Used:			U			
CP Next Test Date:						
CP Survey Passed:						
Compartments						
Compartment Number:						
Stored Product:			1			
Compartment Capacity:			FUEL OIL			
Heating:			40000			
Other Desc:			U			
Action						
Tank Action ID:						
Tank Action:			297577			
Contractor Number:			Install Tank			

Map Key	Number of Records	Direction	Distance (mi/ft)	Elev (ft)	Site	DB
Supervisor Number:						
Action Date:		01/01/1977 00:00:00				
Corrosion Expert Name:						
Lab:						
Tank Information						
MPCA Tank Number:		012				
Tank Type:		This is a below ground storage tank.				
Tank Status:		The tank has been closed in place.				
Piping Cathodic Protection:		The piping has no cathodic protection.				
Tank Cath Prot:		The tank has no cathodic protection.				
Stored Product:		Diesel				
Client Tank Number:		012				
AST Base Material:						
Piping Material:						
Second Containment Tank:						
Second Containment Pipe:						
Tank Const Material:		The tank is made of bare/paint/asph coat steel.				
Tank Dispenser Type:		The tank has a suction type dispenser.				
Tank Storage Capacity:		1000				
Tank Registration Date:		05/02/1986 00:00:00				
Unreg Tank Reported Date:						
Compartmental Tank:						
Heating Product:		U				
HW Generator ID:						
Product Release Date:						
Sludge Disposal Facility:						
Comments:						
Compliant:		No				
Serial Number:						
Tank Dual Use:		No				
Tank Reg Status:		Federal+State tank regulation				
UST Information						
Spill Containment:						
Overfill Protection None:						
Overfill Protection Ballfloat:						
Overfill Protection Autosht:						
Overfill Protection Type Unk:						
Overfill Protection No Info:		Yes				
Overfill Protection Alarm:						
RD Daily Stick:		Yes				
RD Tightness Test:		Yes				
RD Manual Gauging:		No				
RD Auto Gauging:		No				
RD Soil Vapor Monitor:		No				
RD GW Monitor:		No				
Interstit Monitor:		No				
RD SIR Approve Date:						
RD SIR Vendor Number:		0				
RD SIR Report Date:						
RD Other:		No				
RD Other Desc:						
PRD Auto Ln Leak Detection:		No				
PRD Annual Tightness Test:		No				
PRD Vapor Monitor:		No				
PRD GW Monitor:		No				
PRD Interstit Monitor:		No				
PRD Three Year Tightness:		No				
PRD Euro Suct:		Yes				
PRD SIR Approve Date:						
PRD SIR Vendor Number:		0				
PRD SIR Report Date:						
PRD Other:		No				
Manual:						
Overfill Protection Manual:						

Map Key	Number of Records	Direction	Distance (mi/ft)	Elev (ft)	Site	DB
SIR Tank Leak Detection:						
SIR Pipe Leak Detection:						
PRD Other Desc:						
Date Added:			10/18/1999 09:31:08			
Last Update:			05/23/2003 09:21:38			
Staff ID Last Update:			SYS			
NSTD Compliant:						
Stage1 Vapor Installed:			U			
Stage1 Vapor Used:			U			
CP Next Test Date:						
CP Survey Passed:						
Compartments						
Compartment Number:			1			
Stored Product:			DIESEL			
Compartment Capacity:			1000			
Heating:			U			
Other Desc:						
Action						
Tank Action ID:			304324			
Tank Action:			Install Tank			
Contractor Number:						
Supervisor Number:						
Action Date:			01/01/1900 00:00:00			
Corrosion Expert Name:						
Lab:						
Tank Information						
MPCA Tank Number:			001			
Tank Type:			This is a below ground storage tank.			
Tank Status:			The tank is active and being used.			
Piping Cathodic Protection:			The piping has no cathodic protection.			
Tank Cath Prot:			The tank has no cathodic protection.			
Stored Product:			Fuel Oil			
Client Tank Number:			001			
AST Base Material:						
Piping Material:						
Second Containment Tank:						
Second Containment Pipe:						
Tank Const Material:			The tank is made of bare/paint/asph coat steel.			
Tank Dispenser Type:			The tank has a suction type dispenser.			
Tank Storage Capacity:			6000			
Tank Registration Date:			05/02/1986 00:00:00			
Unreg Tank Reported Date:						
Compartmental Tank:						
Heating Product:			Y			
HW Generator ID:						
Product Release Date:						
Sludge Disposal Facility:						
Comments:						
Compliant:			Yes			
Serial Number:						
Tank Dual Use:			No			
Tank Reg Status:			State tank regulation			
UST Information						
Spill Containment:						
Overfill Protection None:						
Overfill Protection Ballfloat:						
Overfill Protection Autosshut:						
Overfill Protection Type Unk:						
Overfill Protection No Info:			Yes			
Overfill Protection Alarm:						

Map Key	Number of Records	Direction	Distance (mi/ft)	Elev (ft)	Site	DB
RD Daily Stick:				Yes		
RD Tightness Test:				Yes		
RD Manual Gauging:				No		
RD Auto Gauging:				Yes		
RD Soil Vapor Monitor:				No		
RD GW Monitor:				No		
Interstit Monitor:				Yes		
RD SIR Approve Date:						
RD SIR Vendor Number:			0			
RD SIR Report Date:						
RD Other:				No		
RD Other Desc:						
PRD Auto Ln Leak Detection:				No		
PRD Annual Tightness Test:				No		
PRD Vapor Monitor:				No		
PRD GW Monitor:				No		
PRD Interstit Monitor:				No		
PRD Three Year Tightness:				No		
PRD Euro Suct:				Yes		
PRD SIR Approve Date:						
PRD SIR Vendor Number:			0			
PRD SIR Report Date:						
PRD Other:				No		
Manual:						
Overfill Protection Manual:						
SIR Tank Leak Detection:						
SIR Pipe Leak Detection:						
PRD Other Desc:						
Date Added:			10/18/1999 09:31:08			
Last Update:			05/23/2003 09:21:38			
Staff ID Last Update:			SYS			
NSTD Compliant:						
Stage1 Vapor Installed:				U		
Stage1 Vapor Used:				U		
CP Next Test Date:						
CP Survey Passed:						
Compartments						
Compartment Number:			1			
Stored Product:			FUEL OIL			
Compartment Capacity:			6000			
Heating:			U			
Other Desc:						
Action						
Tank Action ID:			297576			
Tank Action:			Install Tank			
Contractor Number:						
Supervisor Number:						
Action Date:			01/01/1952 00:00:00			
Corrosion Expert Name:						
Lab:						
Tank Information						
MPCA Tank Number:			011			
Tank Type:			This is a below ground storage tank.			
Tank Status:			The tank has been removed.			
Piping Cathodic Protection:			The piping has no cathodic protection.			
Tank Cath Prot:			The tank has no cathodic protection.			
Stored Product:			Diesel			
Client Tank Number:			011			
AST Base Material:						
Piping Material:						
Second Containment Tank:						
Second Containment Pipe:						

Map Key	Number of Records	Direction	Distance (mi/ft)	Elev (ft)	Site	DB
Tank Const Material:			The tank is made of bare/paint/asph coat steel.			
Tank Dispenser Type:			The tank has a suction type dispenser.			
Tank Storage Capacity:			1000			
Tank Registration Date:			05/02/1986 00:00:00			
Unreg Tank Reported Date:						
Compartmental Tank:						
Heating Product:		U				
HW Generator ID:						
Product Release Date:						
Sludge Disposal Facility:						
Comments:						
Compliant:		No				
Serial Number:						
Tank Dual Use:		No				
Tank Reg Status:			Federal+State tank regulation			
UST Information						
Spill Containment:						
Overfill Protection None:						
Overfill Protection Ballfloat:						
Overfill Protection Autosshut:						
Overfill Protection Type Unk:						
Overfill Protection No Info:		Yes				
Overfill Protection Alarm:						
RD Daily Stick:		Yes				
RD Tightness Test:		Yes				
RD Manual Gauging:		No				
RD Auto Gauging:		No				
RD Soil Vapor Monitor:		No				
RD GW Monitor:		No				
Interstit Monitor:		No				
RD SIR Approve Date:						
RD SIR Vendor Number:		0				
RD SIR Report Date:						
RD Other:		No				
RD Other Desc:						
PRD Auto Ln Leak Detection:		No				
PRD Annual Tightness Test:		No				
PRD Vapor Monitor:		No				
PRD GW Monitor:		No				
PRD Interstit Monitor:		No				
PRD Three Year Tightness:		No				
PRD Euro Suct:		Yes				
PRD SIR Approve Date:						
PRD SIR Vendor Number:		0				
PRD SIR Report Date:						
PRD Other:		No				
Manual:						
Overfill Protection Manual:						
SIR Tank Leak Detection:						
SIR Pipe Leak Detection:						
PRD Other Desc:						
Date Added:			10/18/1999 09:31:08			
Last Update:			05/23/2003 09:21:38			
Staff ID Last Update:			SYS			
NSTD Compliant:						
Stage1 Vapor Installed:		U				
Stage1 Vapor Used:		U				
CP Next Test Date:						
CP Survey Passed:						
Compartments						
Compartment Number:		1				
Stored Product:		DIESEL				
Compartment Capacity:		1000				
Heating:		U				

Map Key	Number of Records	Direction	Distance (mi/ft)	Elev (ft)	Site	DB
Other Desc:						
Action						
Tank Action ID:			304898			
Tank Action:			Install Tank			
Contractor Number:						
Supervisor Number:						
Action Date:			01/01/1900 00:00:00			
Corrosion Expert Name:						
Lab:						
Tank Information						
MPCA Tank Number:			006			
Tank Type:			This is a below ground storage tank.			
Tank Status:			The tank has been removed.			
Piping Cathodic Protection:			The piping has no cathodic protection.			
Tank Cath Prot:			The tank has no cathodic protection.			
Stored Product:			Fuel Oil			
Client Tank Number:			006			
AST Base Material:						
Piping Material:						
Second Containment Tank:						
Second Containment Pipe:						
Tank Const Material:			The tank is made of bare/paint/asph coat steel.			
Tank Dispenser Type:			The tank has a suction type dispenser.			
Tank Storage Capacity:			3000			
Tank Registration Date:			05/02/1986 00:00:00			
Unreg Tank Reported Date:						
Compartmental Tank:						
Heating Product:			Y			
HW Generator ID:						
Product Release Date:						
Sludge Disposal Facility:						
Comments:						
Compliant:			Yes			
Serial Number:						
Tank Dual Use:			No			
Tank Reg Status:			State tank regulation			
UST Information						
Spill Containment:						
Overfill Protection None:						
Overfill Protection Ballfloat:						
Overfill Protection Autoshut:						
Overfill Protection Type Unk:						
Overfill Protection No Info:			Yes			
Overfill Protection Alarm:						
RD Daily Stick:			No			
RD Tightness Test:			No			
RD Manual Gauging:			No			
RD Auto Gauging:			No			
RD Soil Vapor Monitor:			No			
RD GW Monitor:			No			
Interstit Monitor:			Yes			
RD SIR Approve Date:						
RD SIR Vendor Number:			0			
RD SIR Report Date:						
RD Other:			No			
RD Other Desc:						
PRD Auto Ln Leak Detection:			No			
PRD Annual Tightness Test:			No			
PRD Vapor Monitor:			No			
PRD GW Monitor:			No			
PRD Interstit Monitor:			No			
PRD Three Year Tightness:			No			

Map Key	Number of Records	Direction	Distance (mi/ft)	Elev (ft)	Site	DB
PRD Euro Suct:		Yes				
PRD SIR Approve Date:						
PRD SIR Vendor Number:		0				
PRD SIR Report Date:						
PRD Other:		No				
Manual:						
Overfill Protection Manual:						
SIR Tank Leak Detection:						
SIR Pipe Leak Detection:						
PRD Other Desc:						
Date Added:		10/18/1999 09:31:08				
Last Update:		05/23/2003 09:21:38				
Staff ID Last Update:		SYS				
NSTD Compliant:						
Stage1 Vapor Installed:		U				
Stage1 Vapor Used:		U				
CP Next Test Date:						
CP Survey Passed:						
Compartments						
Compartment Number:		1				
Stored Product:		FUEL OIL				
Compartment Capacity:		3000				
Heating:		U				
Other Desc:						
Action						
Tank Action ID:		297578				
Tank Action:		Install Tank				
Contractor Number:						
Supervisor Number:						
Action Date:		01/01/1900 00:00:00				
Corrosion Expert Name:						
Lab:						
Tank Information						
MPCA Tank Number:		005				
Tank Type:		This is a below ground storage tank.				
Tank Status:		The tank has been removed.				
Piping Cathodic Protection:		The piping has no cathodic protection.				
Tank Cath Prot:		The tank has no cathodic protection.				
Stored Product:		Diesel				
Client Tank Number:		005				
AST Base Material:						
Piping Material:						
Second Containment Tank:						
Second Containment Pipe:						
Tank Const Material:		The tank is made of bare/paint/asph coat steel.				
Tank Dispenser Type:		The tank has a suction type dispenser.				
Tank Storage Capacity:		1000				
Tank Registration Date:		05/02/1986 00:00:00				
Unreg Tank Reported Date:						
Compartmental Tank:						
Heating Product:		U				
HW Generator ID:						
Product Release Date:						
Sludge Disposal Facility:						
Comments:						
Compliant:		No				
Serial Number:						
Tank Dual Use:		No				
Tank Reg Status:		Federal+State tank regulation				
UST Information						

Map Key	Number of Records	Direction	Distance (mi/ft)	Elev (ft)	Site	DB
Spill Containment:						
Overfill Protection None:						
Overfill Protection Ballfloat:						
Overfill Protection Autoshut:						
Overfill Protection Type Unk:						
Overfill Protection No Info: Yes						
Overfill Protection Alarm:						
RD Daily Stick: Yes						
RD Tightness Test: Yes						
RD Manual Gauging: No						
RD Auto Gauging: No						
RD Soil Vapor Monitor: No						
RD GW Monitor: No						
Interstit Monitor: No						
RD SIR Approve Date:						
RD SIR Vendor Number: 0						
RD SIR Report Date:						
RD Other: No						
RD Other Desc:						
PRD Auto Ln Leak Detection: No						
PRD Annual Tightness Test: No						
PRD Vapor Monitor: No						
PRD GW Monitor: No						
PRD Interstit Monitor: No						
PRD Three Year Tightness: No						
PRD Euro Suct: Yes						
PRD SIR Approve Date:						
PRD SIR Vendor Number: 0						
PRD SIR Report Date:						
PRD Other: No						
Manual:						
Overfill Protection Manual:						
SIR Tank Leak Detection:						
SIR Pipe Leak Detection:						
PRD Other Desc:						
Date Added: 10/18/1999 09:31:08						
Last Update: 05/23/2003 09:21:38						
Staff ID Last Update: SYS						
NSTD Compliant:						
Stage1 Vapor Installed: U						
Stage1 Vapor Used: U						
CP Next Test Date:						
CP Survey Passed:						
Compartments						
Compartment Number: 1						
Stored Product: DIESEL						
Compartment Capacity: 1000						
Heating: U						
Other Desc:						
Action						
Tank Action ID: 310852						
Tank Action: Install Tank						
Contractor Number:						
Supervisor Number:						
Action Date: 01/01/1900 00:00:00						
Corrosion Expert Name:						
Lab:						
Tabsite						
Facility: Industry/Manufacturing						
Above or Underground: Under Ground						
Indian Reservation: No						
UST Registration Date: 05/02/1986 00:00:00						

Map Key	Number of Records	Direction	Distance (mi/ft)	Elev (ft)	Site	DB
AST Registration Date:						
Max Monthly Gallons:						
		U				
		U				

14	1 of 1	E	0.03 / 172.92	711.49	MINNESOTA STATE BANK BLDG 200 S ROBERT ST ST PAUL MN 55107	RCRA CESQG
--------------------	--------	---	---------------	--------	--	------------

EPA Handler ID: MND006221097
Current Site Name: MINNESOTA STATE BANK BLDG
Generator Status Universe: Conditionally Exempt Small Quantity Generator
Land Type:
Activity Location: MN
TSD Activity: No
Mixed Waste Generator: No
Importer Activity: No
Transporter Activity: No
Transfer Facility: No
Recycler Activity: No
Onsite Burner Exemption: No
Furnace Exemption: No
Underground Inject Activity: No
Rece Waste From Off Site: No

Used Oil Transporter:
Used Oil Transfer Facility:
Used Oil Processor:
Used Oil Refiner:
Used Oil Burner:
Used Oil Market Burner:
Used Oil Spec Marketer:
Mailing Address: 350 ST PETER ST STE 1300, , ST PAUL, MN, 55102, US
Contact Name: S JAVORSKI
Contact Address: 350 ST PETER ST STE 1300, , ST PAUL, MN, 55102, US
Contact Email:
Location Street 2:

Owner/Operator Information

Owner/Operator Indicator: CO
Owner/Operator Name: ST PALL PORT AUTHORITY
Owner/Operator Address: ADDRESS NOT REPORTED CITY NOT REPORTED AK 99998
Owner/Operator Phone: 3125551212
Owner/Operator Type: M
Date Became Current:
Date Ended Current:

Owner/Operator Indicator: CP
Owner/Operator Name: NAME NOT REPORTED
Owner/Operator Address: ADDRESS NOT REPORTED CITY NOT REPORTED AK 99998
Owner/Operator Phone: 3125551212
Owner/Operator Type: M
Date Became Current:
Date Ended Current:

Owner/Operator Indicator: CO
Owner/Operator Name: MINNESOTA STATE BANK BUILDING
Owner/Operator Address: 200 ROBERT ST S ST. PAUL MN US 551071414
Owner/Operator Phone: NONE
Owner/Operator Type: P
Date Became Current: 19990726
Date Ended Current:

NAICS Information

Map Key	Number of Records	Direction	Distance (mi/ft)	Elev (ft)	Site	DB
Handler Information						
Date Received:			20040915			
Facility Name:			MINNESOTA STATE BANK BLDG			
Classification:			Conditionally Exempt Small Quantity			
Date Received:			19891121			
Facility Name:			MINNESOTA STATE BANK BUILDING			
Classification:			Conditionally Exempt Small Quantity			
Hazardous Waste Information						
Waste Code:			X002			
Waste:			DESCRIPTION			
Violation/Evaluation Information						
15	1 of 3	NE	0.05 / 252.19	721.76	Amdura 68 S Robert St (null) St. Paul MN 55107	WIMN
Site ID:	172087				Industrial Classif:	Construction machinery
Watershed Name:	Mississippi River - Twin Cities				County Name:	Ramsey
Latitude:	44.94226074				Coordinate Method:	Digitized-DRG
Longitude:	-93.08506012					
--- Details ---						
Activity ID:	SR94				Activity Type Name:	Superfund Project
Active:	No				Activ Sub Type N:	State Superfund project
Program Name:	Investigation & Cleanup				Legislative District:	65B
HUC 8:	7010206					
15	2 of 3	NE	0.05 / 252.19	721.90	AMDURA 68 South Robert Street St. Paul MN 55107	PLP
Site ID:	SR94				Created By:	Dale Tripler
Core Prgm Int ID:	336006				Created Date:	8/1/1993
Link ID:	453				Last Update:	7/19/2000
Active:	FALSE				Alphsort:	
Site Type:	Other				City:	729
MPCA region:	Metro				County:	62
HRS Score:	0				Legal District:	65B
NPL:	FALSE				PLS Method:	M
PLP:	TRUE				Pls Scal:	A
District:	Metro				Township:	
Pgm Ref From:	SA				Range:	
Pgmint:	SF				Range E W:	W
Cleanup Cost:					Section:	
Reservation:	FALSE				Qtr 160:	
Reservation Name:					Qtr 40:	
MPCA Wells:	FALSE				Qtr 10:	
Federal Facility:	FALSE				Qtr 2 5:	
Primary Fund:					Quad:	1293
EPA ID:	MND006166375				NAD No:	83
MPCA ID:					Coordpt Desc:	
Methcol:					Coordsrc Type:	
Coldate:					Coordsrc Org:	
Coldat Equal:					Mpcapgmac:	
Basin Code:	2				Mapscale:	
Major Wtrshed:	20				Verif Meth:	
Minor Wtrshed:					Horiz Ref:	
File Location:	Archival Storage				Utm Source:	2

Map Key	Number of Records	Direction	Distance (mi/ft)	Elev (ft)	Site	DB
VIC App GIS:	FALSE				Utm Method:	11
PBP:	FALSE				Utm Scale:	A
WI Risk:					Utm Accuracy:	
WI Loe:					Utm East:	493289.34539
WI Mult:					Utm North:	4976539.7112
County Name:	Ramsey				Utm Zone:	15
Pay Complete:	FALSE				Pls Meth 2:	
Site size:					Pls Scal 2:	
Congression Dist:	4				Township 2:	
Enf Lead Agency:	MPCA				Range 2:	
Feddef Pilot:	FALSE				Rge E W 2:	
Site Class A:	FALSE				Section 2:	
Site Class B:	FALSE				Qtr 160 2:	
Site Class C:	FALSE				Qtr 40 2:	
Site Class D:	FALSE				Qtr 10 2:	
Fundfin:	FALSE				Qtr 2 5 2:	
Natresdmg:	FALSE				Quad 2:	
Physical Location:		None				

Note:

Site has been delisted from the PLP. All remediation has been completed and the site has been cleaned up to unrestricted access criteria.

Contaminant Information

Contaminant ID: 7440-43-9
Contaminant: Cadmium
Media ID: 2
Media Type: Soil
Cleanup Level: 3
Units: mg/Kg
Cleanup Level Basis: RAL (Recommended Allowable Limit)
Maximum Residual Contamination:
Record ID: 3864
Last Update: 11/16/1998

Contaminant Information

Contaminant ID: 7439-92-1
Contaminant: Lead
Media ID: 2
Media Type: Soil
Cleanup Level: 300
Units: mg/Kg
Cleanup Level Basis: SLV (Soil Leaching Value)
Maximum Residual Contamination:
Record ID: 3866
Last Update: 11/16/1998

Contaminant Information

Contaminant ID: 7782-49-2
Contaminant: Selenium
Media ID: 2
Media Type: Soil
Cleanup Level: 1.1
Units: mg/Kg
Cleanup Level Basis: RAL (Recommended Allowable Limit)
Maximum Residual Contamination:
Record ID: 3868
Last Update: 11/16/1998

Impacts Response Actions

Number of GW Receptors:
Ecological Receptors Present: FALSE
Type of Ecological Receptors:
Acres of Contaminated Soil:

Map Key	Number of Records	Direction	Distance (mi/ft)	Elev (ft)	Site	DB
Volume of Contaminated Soil:			3158			
Acres of Surface Water Impacted:						
Acres of Wetland Impacted:						
Acres of Sediment Impacted:						
Ground Water Plume Area(acres):						
Was Cleanup Conducted?:		TRUE				
Acres of Contaminated Soil Remediated at Site:						
Volume of Soil Cleaned at Site:			3158			
Number of Municipal Wells Contaminated:						
Number of Domestic Wells Contaminated:						
Number of Surface Water Intakes Contaminated:						
Number of Drums Removed from Site:						
Year Soil Remediated:			1992			
Acres of Soil with Restricted Access:						
Year Institutional Control Remedy Completed:						
Year GW Remedy Completed:						
Year GW IC Completed:						
Acres of Wetland or Sediment Remediated:						
Public Financing?:		FALSE				
Assurance Help?:		FALSE				
Land Use Classification at Site:						
Land Use In Vicinty Of Site:						
Deed Notification Present on Site?:		FALSE				
Restrictive Covenant Present?:		FALSE				
Is Ground Water Pump & Treat Being Used at Site?:		FALSE				
Environmental Covenant Present?:		FALSE				
Restrictive Covenant Basis/Desc:						
Miscellaneous Comments:						
Quaternary Perched:		FALSE				
Quaternary Water Table:		FALSE				
Quaternary Confined:		FALSE				
Cretaceous:		FALSE				
Plattville:		FALSE				
St. Peter:		FALSE				
Prairie Du Chien:		FALSE				
Jordan:		FALSE				
Ironton/Galesville:		FALSE				
Mt Simon - Hinckley:		FALSE				
Precambrian, Undifferentiated:		FALSE				
Other or Unknown Aquifer:		FALSE				
Date Site Info Last Updated:			11/16/1998			
Date Institutional Control Info Last Updated:						
Location where the IC was filed:						
Surface Water Classification (Primary):						
Surface Water Classification (Secondary):						
Comments Related to Surface Water:						
Site Event Log						
Event ID:		29				
Event:		Consent Order				
Additional Info:		None				
Start Date:						
End Date:		02/28/89				
Planned Start Date:						
Planned End Date:						
Last Update:		7/22/1998				
Record No:		5188				

Map Key	Number of Records	Direction	Distance (mi/ft)	Elev (ft)	Site	DB
Site Event Log						
Event ID:			37			
Event:			Remedial Action			
Additional Info:			None			
Start Date:			08/01/93			
End Date:			05/01/94			
Planned Start Date:						
Planned End Date:						
Last Update:			7/22/1998			
Record No:			5189			
Site Event Log						
Event ID:			150			
Event:			PLP Listing Period (List=Start; Delist=End; also describe in "Additional Information" field)			
Additional Info:			A default DAY (the 30th) was used; month is correct			
Start Date:			12/30/88			
End Date:			06/30/94			
Planned Start Date:						
Planned End Date:						
Last Update:			7/15/2004			
Record No:			21784			
Site Event Log						
Event ID:			41			
Event:			VIC Program Participation Dates (Start/End)			
Additional Info:			None Entered			
Start Date:			12/11/80			
End Date:						
Planned Start Date:						
Planned End Date:						
Last Update:			4/17/2015			
Record No:			40558			
Contact Information						
Contact Last Name:			Trippler			
Contact First Name:			Dale			
Contact Middle Name:						
Contact Type:			PL			
Invoiced Party:			FALSE			
Contact Name:			MPCA			
Contact Address Street:			520 Lafayette Rd N			
Contact Address Street2:						
Contact City:			St. Paul			
Contact State:			MN			
Contact Zip:			551554194			
Province:						
Country:						
Postal Code:						
Contact Phone:						
Contact Phone Extension:						
Contact Fax:						
Contact Cell:						
Contact Mail:						
Last Update:			08/10/98			
REC ID:			119			
REC ID Archive:			1124			
Contact Add Info:						
Staff ID Number:			3429			
Org ID:			0			
Org NAmE:						
Org Type:						
Person ID:			0			
MPCA Org ID:			1715			
Org Check:						

Map Key	Number of Records	Direction	Distance (mi/ft)	Elev (ft)	Site	DB
Person. Check:						
Contact Information						
Contact Last Name:			Lannon			
Contact First Name:			Patrick			
Contact Middle Name:			M.			
Contact Type:			FTA			
Invoiced Party:			FALSE			
Contact Name:			MPCA			
Contact Address Street:			520 Lafayette Rd N			
Contact Address Street2:						
Contact City:			St. Paul			
Contact State:			MN			
Contact Zip:			551554194			
Province:						
Country:						
Postal Code:						
Contact Phone:			(651) 282-5988			
Contact Phone Extension:						
Contact Fax:						
Contact Cell:						
Contact Mail:						
Last Update:			05/05/00			
REC ID:			3392			
REC ID Archive:			5897			
Contact Add Info:						
Staff ID Number:			3320			
Org ID:			0			
Org NAmE:						
Org Type:						
Person ID:			0			
MPCA Org ID:			1715			
Org Check:						
Person. Check:						
Contact Information						
Contact Last Name:			Jolley			
Contact First Name:			Rick			
Contact Middle Name:						
Contact Type:			FTA			
Invoiced Party:			FALSE			
Contact Name:			MPCA			
Contact Address Street:			520 Lafayette Rd N			
Contact Address Street2:						
Contact City:			St. Paul			
Contact State:			MN			
Contact Zip:			551554194			
Province:						
Country:						
Postal Code:						
Contact Phone:						
Contact Phone Extension:						
Contact Fax:						
Contact Cell:						
Contact Mail:						
Last Update:			08/10/98			
REC ID:			3393			
REC ID Archive:			5898			
Contact Add Info:						
Staff ID Number:			3294			
Org ID:			0			
Org NAmE:						
Org Type:						
Person ID:			0			
MPCA Org ID:			1715			
Org Check:						

Map Key	Number of Records	Direction	Distance (mi/ft)	Elev (ft)	Site	DB
Person. Check:						
15	3 of 3	NE	0.05 / 252.19	721.90	AMDURA 68 South Robert Street St. Paul MN 55107	SHWS
Site ID:	SR94				Created By:	Dale Trippler
Core Prgm Int ID:	336006				Created Date:	8/1/1993
Link ID:	453				Last Update:	7/19/2000
Site Type:	Other				Alphsort:	
Active:	FALSE				City:	729
MPCA region:	Metro				County:	62
HRS Score:	0				Legal District:	65B
NPL:	FALSE				PLS Method:	M
PLP:	TRUE				Pls Scal:	A
District:	Metro				Township:	
Pgm Ref From:	SA				Range:	
Pgmint:	SF				Range E W:	W
Cleanup Cost:					Section:	
Reservation:	FALSE				Qtr 160:	
Reservation Name:					Qtr 40:	
MPCA Wells:	FALSE				Qtr 10:	
Federal Facility:	FALSE				Qtr 2 5:	
Primary Fund:					Quad:	1293
EPA ID:	MND006166375				NAD No:	83
MPCA ID:					Coordpt Desc:	
Methcol:					Coordsrc Type:	
Coldate:					Coordsrc Org:	
Coldat Equal:					Mpcapgmac:	
Basin Code:	2				Mapscale:	
Major Wtrshed:	20				Verif Meth:	
Minor Wtrshed:					Horiz Ref:	
File Location:	Archival Storage				Utm Source:	2
VIC App GIS:	FALSE				Utm Method:	11
PBP:	FALSE				Utm Scale:	A
WI Risk:					Utm Accuracy:	
WI Loe:					Utm East:	493289.34539
WI Mult:					Utm North:	4976539.7112
County Name:	Ramsey				Utm Zone:	15
Pay Complete:	FALSE				Pls Meth 2:	
Site size:					Pls Scal 2:	
Congression Dist:	4				Township 2:	
Enf Lead Agency:	MPCA				Range 2:	
Feddef Pilot:	FALSE				Rge E W 2:	
Site Class A:	FALSE				Section 2:	
Site Class B:	FALSE				Qtr 160 2:	
Site Class C:	FALSE				Qtr 40 2:	
Site Class D:	FALSE				Qtr 10 2:	
Fundfin:	FALSE				Qtr 2 5 2:	
Natresdmg:	FALSE				Quad 2:	
Physical Location:	None					
Address 1:	68 South Robert Street					
Address 2:						

Note:

Site has been delisted from the PLP. All remediation has been completed and the site has been cleaned up to unrestricted access criteria.

Contaminant Information

Contaminant ID:	7440-43-9
Contaminant:	Cadmium
Media ID:	2
Media Type:	Soil
Cleanup Level:	3
Units:	mg/Kg

Map Key	Number of Records	Direction	Distance (mi/ft)	Elev (ft)	Site	DB
Cleanup Level Basis:						
Maximum Residual Contamination:						
Record ID:			3864			
Last Update:			11/16/1998			
Contaminant Information						
Contaminant ID:			7439-92-1			
Contaminant:			Lead			
Media ID:			2			
Media Type:			Soil			
Cleanup Level:			300			
Units:			mg/Kg			
Cleanup Level Basis:			SLV (Soil Leaching Value)			
Maximum Residual Contamination:						
Record ID:			3866			
Last Update:			11/16/1998			
Contaminant Information						
Contaminant ID:			7782-49-2			
Contaminant:			Selenium			
Media ID:			2			
Media Type:			Soil			
Cleanup Level:			1.1			
Units:			mg/Kg			
Cleanup Level Basis:			RAL (Recommended Allowable Limit)			
Maximum Residual Contamination:						
Record ID:			3868			
Last Update:			11/16/1998			
Impacts Response Actions						
Number of GW Receptors:						
Ecological Receptors Present:			FALSE			
Type of Ecological Receptors:						
Acres of Contaminated Soil:						
Volume of Contaminated Soil:			3158			
Acres of Surface Water Impacted:						
Acres of Wetland Impacted:						
Acres of Sediment Impacted:						
Ground Water Plume Area(acres):						
Was Cleanup Conducted?:			TRUE			
Acres of Contaminated Soil Remediated at Site:						
Volume of Soil Cleaned at Site:			3158			
Number of Municipal Wells Contaminated:						
Number of Domestic Wells Contaminated:						
Number of Surface Water Intakes Contaminated:						
Number of Drums Removed from Site:						
Year Soil Remediated:			1992			
Acres of Soil with Restricted Access:						
Year Institutional Control Remedy Completed:						
Year GW Remedy Completed:						
Year GW IC Completed:						
Acres of Wetland or Sediment Remediated:						
Public Financing?:			FALSE			
Assurance Help?:			FALSE			
Land Use Classification at Site:						
Land Use In Vicinty Of Site:						
Deed Notification Present on Site?:			FALSE			
Restrictive Covenant Present?:			FALSE			
Is Ground Water Pump & Treat Being			FALSE			

Map Key	Number of Records	Direction	Distance (mi/ft)	Elev (ft)	Site	DB
Used at Site?:						
Environmental Covenant Present?:		FALSE				
Restrictive Covenant Basis/Desc:						
Miscellaneous Comments:						
Quaternary Perched:		FALSE				
Quaternary Water Table:		FALSE				
Quaternary Confined:		FALSE				
Cretaceous:		FALSE				
Plattville:		FALSE				
St. Peter:		FALSE				
Prairie Du Chien:		FALSE				
Jordan:		FALSE				
Ironton/Galesville:		FALSE				
Mt Simon - Hinckley:		FALSE				
Precambrian, Undifferentiated:		FALSE				
Other or Unknown Aquifer:		FALSE				
Date Site Info Last Updated:		11/16/1998				
Date Institutional Control Info Last Updated:						
Location where the IC was filed:						
Surface Water Classification (Primary):						
Surface Water Classification (Secondary):						
Comments Related to Surface Water:						
Site Event Log						
Event ID:		29				
Event:		Consent Order				
Additional Info:		None				
Start Date:						
End Date:		02/28/89				
Planned Start Date:						
Planned End Date:						
Last Update:		7/22/1998				
Record No:		5188				
Site Event Log						
Event ID:		37				
Event:		Remedial Action				
Additional Info:		None				
Start Date:		08/01/93				
End Date:		05/01/94				
Planned Start Date:						
Planned End Date:						
Last Update:		7/22/1998				
Record No:		5189				
Site Event Log						
Event ID:		150				
Event:		PLP Listing Period (List=Start; Delist=End; also describe in "Additional Information" field)				
Additional Info:		A default DAY (the 30th) was used; month is correct				
Start Date:		12/30/88				
End Date:		06/30/94				
Planned Start Date:						
Planned End Date:						
Last Update:		7/15/2004				
Record No:		21784				
Site Event Log						
Event ID:		41				
Event:		VIC Program Participation Dates (Start/End)				
Additional Info:		None Entered				
Start Date:		12/11/80				
End Date:						

Map Key	Number of Records	Direction	Distance (mi/ft)	Elev (ft)	Site	DB
Planned Start Date:						
Planned End Date:						
Last Update:						
			4/17/2015			
Record No:						
			40558			
Contact Information						
Contact Last Name:						
			Trippler			
Contact First Name:						
			Dale			
Contact Middle Name:						
Contact Type:						
			PL			
Invoiced Party:						
			FALSE			
Contact Name:						
			MPCA			
Contact Address Street:						
			520 Lafayette Rd N			
Contact Address Street2:						
Contact City:						
			St. Paul			
Contact State:						
			MN			
Contact Zip:						
			551554194			
Province:						
Country:						
Postal Code:						
Contact Phone:						
Contact Phone Extension:						
Contact Fax:						
Contact Cell:						
Contact Mail:						
Last Update:						
			08/10/98			
REC ID:						
			119			
REC ID Archive:						
			1124			
Contact Add Info:						
Staff ID Number:						
			3429			
Org ID:						
			0			
Org NName:						
Org Type:						
Person ID:						
			0			
MPCA Org ID:						
			1715			
Org Check:						
Person. Check:						
Contact Information						
Contact Last Name:						
			Lannon			
Contact First Name:						
			Patrick			
Contact Middle Name:						
			M.			
Contact Type:						
			FTA			
Invoiced Party:						
			FALSE			
Contact Name:						
			MPCA			
Contact Address Street:						
			520 Lafayette Rd N			
Contact Address Street2:						
Contact City:						
			St. Paul			
Contact State:						
			MN			
Contact Zip:						
			551554194			
Province:						
Country:						
Postal Code:						
Contact Phone:						
			(651) 282-5988			
Contact Phone Extension:						
Contact Fax:						
Contact Cell:						
Contact Mail:						
Last Update:						
			05/05/00			
REC ID:						
			3392			
REC ID Archive:						
			5897			
Contact Add Info:						
Staff ID Number:						
			3320			
Org ID:						
			0			
Org NName:						
Org Type:						

Map Key	Number of Records	Direction	Distance (mi/ft)	Elev (ft)	Site	DB
Person ID: 0 MPCA Org ID: 1715 Org Check: Person. Check:						
Contact Information						
Contact Last Name: Jolley Contact First Name: Rick Contact Middle Name: Contact Type: FTA Invoiced Party: FALSE Contact Name: MPCA Contact Address Street: 520 Lafayette Rd N Contact Address Street2: Contact City: St. Paul Contact State: MN Contact Zip: 551554194 Province: Country: Postal Code: Contact Phone: Contact Phone Extension: Contact Fax: Contact Cell: Contact Mail: Last Update: 08/10/98 REC ID: 3393 REC ID Archive: 5898 Contact Add Info: Staff ID Number: 3294 Org ID: 0 Org NName: Org Type: Person ID: 0 MPCA Org ID: 1715 Org Check: Person. Check:						

16	1 of 2	SE	0.02 / 107.19	706.53	Drake Chiropractic PA 60 Plato Blvd E (null) St. Paul MN 55107	WIMN
Site ID: 31131 Watershed Name: Mississippi River - Twin Cities Latitude: 44.93731689 Longitude: -93.08425903 Industrial Classif: Offices of Chiropractors County Name: Ramsey Coordinate Method: Digitized-DRG						
--- Details ---						
Activity ID: MND985684265 Active: No Program Name: Hazardous Waste HUC 8: 7010206 Activity Type Name: Hazardous Waste, Small to Minimal QG Activ Sub Type N: (null) Legislative District: 65B						
+						
Activity ID: VP14000 Active: No Program Name: Investigation & Cleanup HUC 8: 7010206 Activity Type Name: Voluntary Investigation & Cleanup (VIC) Activ Sub Type N: (null) Legislative District: 65B						

16	2 of 2	SE	0.02 / 107.19	706.53	DRAKE CHIROPRACTIC PA 60 PLATO BLVD E ST. PAUL MN 55107	RCRA NON GEN
--------------------	--------	----	---------------	--------	---	-----------------

Map Key	Number of Records	Direction	Distance (mi/ft)	Elev (ft)	Site	DB
EPA Handler ID:			MND985684265			
Current Site Name:			DRAKE CHIROPRACTIC PA			
Generator Status Universe:			No Report			
Land Type:			Private			
Activity Location:			MN			
TSD Activity:			No			
Mixed Waste Generator:			No			
Importer Activity:			No			
Transporter Activity:			No			
Transfer Facility:			No			
Recycler Activity:			No			
Onsite Burner Exemption:			No			
Furnace Exemption:			No			
Underground Inject Activity:			No			
Rece Waste From Off Site:			No			
Used Oil Transporter:						
Used Oil Transfer Facility:						
Used Oil Processor:						
Used Oil Refiner:						
Used Oil Burner:						
Used Oil Market Burner:						
Used Oil Spec Marketer:						
Mailing Address:			60 PLATO BLVD E , , ST. PAUL, MN, 55107, US			
Contact Name:			JOSHUA RUTZICK			
Contact Address:			60 PLATO BLVD E , , ST. PAUL, MN, 55107, US			
Contact Email:						
Location Street 2:						
Owner/Operator Information						
Owner/Operator Indicator:			CO			
Owner/Operator Name:			DRAKE CHIROPRACTIC PA			
Owner/Operator Address:			60 PLATO BLVD E ST. PAUL MN US 55107			
Owner/Operator Phone:			6512870935			
Owner/Operator Type:			P			
Date Became Current:			19990726			
Date Ended Current:			20081231			
Owner/Operator Indicator:			CP			
Owner/Operator Name:			DRAKE CHIROPRACTIC PA			
Owner/Operator Address:			60 PLATO BLVD E ST. PAUL MN US 55107			
Owner/Operator Phone:			6512870935			
Owner/Operator Type:			P			
Date Became Current:			19990726			
Date Ended Current:			20081231			
NAICS Information						
Naics Code:			62131			
Naics Description:			OFFICES OF CHIROPRACTORS			
Handler Information						
Date Received:			20081222			
Facility Name:			DRAKE CHIROPRACTIC PA			
Date Received:			20050614			
Facility Name:			DRAKE CHIROPRACTIC PA			
Date Received:			19980302			
Facility Name:			DRAKE MARBLE CO			
Hazardous Waste Information						
Waste Code:			D001			
Waste:			IGNITABLE WASTE			
Waste Code:			F005			
Waste:			THE FOLLOWING SPENT NONHALOGENATED SOLVENTS: TOLUENE, METHYL ETHYL KETONE,			

Map Key	Number of Records	Direction	Distance (mi/ft)	Elev (ft)	Site	DB
					CARBON DISULFIDE, ISOBUTANOL, PYRIDINE, BENZENE, 2-ETHOXYETHANOL, AND 2-NITROPROPANE; ALL SPENT SOLVENT MIXTURES/BLENDS CONTAINING, BEFORE USE, A TOTAL OF TEN PERCENT OR MORE (BY VOLUME) OF ONE OR MORE OF THE ABOVE NONHALOGENATED SOLVENTS OR THOSE SOLVENTS LISTED IN F001, F002, OR F004; AND STILL BOTTOMS FROM THE RECOVERY OF THESE SPENT SOLVENTS AND SPENT SOLVENT MIXTURES.	
Waste Code:					D000	
Waste:					DESCRIPTION	
Waste Code:					D002	
Waste:					CORROSIVE WASTE	

Violation/Evaluation Information

17	1 of 1	E	0.04 / 194.35	710.37	SIR SPEEDY PRINTING CENTER 6417 220 S ROBERT ST 107 ST PAUL MN 55107	RCRA CESQG
--------------------	--------	---	---------------	--------	---	------------

EPA Handler ID: MND194987764
Current Site Name: SIR SPEEDY PRINTING CENTER 6417
Generator Status Universe: Conditionally Exempt Small Quantity Generator
Land Type:
Activity Location: MN
TSD Activity: No
Mixed Waste Generator: No
Importer Activity: No
Transporter Activity: No
Transfer Facility: No
Recycler Activity: No
Onsite Burner Exemption: No
Furnace Exemption: No
Underground Inject Activity: No
Rece Waste From Off Site: No
Used Oil Transporter:
Used Oil Transfer Facility:
Used Oil Processor:
Used Oil Refiner:
Used Oil Burner:
Used Oil Market Burner:
Used Oil Spec Marketer:
Mailing Address: 220 S ROBERT ST 107, , ST PAUL, MN, 55107,
Contact Name: RICHARD SOMMER
Contact Address: 220 S ROBERT ST 107, , ST PAUL, MN, 55107, US
Contact Email:
Location Street 2:

Owner/Operator Information

Owner/Operator Indicator: CP
Owner/Operator Name: NAME NOT REPORTED
Owner/Operator Address: ADDRESS NOT REPORTED CITY NOT REPORTED AK 99998
Owner/Operator Phone: 3125551212
Owner/Operator Type: P
Date Became Current:
Date Ended Current:

Owner/Operator Indicator: CO
Owner/Operator Name: RPS GRAPHICS INC
Owner/Operator Address: ADDRESS NOT REPORTED CITY NOT REPORTED AK 99998
Owner/Operator Phone: 3125551212
Owner/Operator Type: P
Date Became Current:
Date Ended Current:

Map Key	Number of Records	Direction	Distance (mi/ft)	Elev (ft)	Site	DB
NAICS Information						
Handler Information						
Date Received:			19890921			
Facility Name:			SIR SPEEDY PRINTING CENTER 6417			
Classification:			Conditionally Exempt Small Quantity			
Hazardous Waste Information						
Waste Code:			D000			
Waste:			DESCRIPTION			
Violation/Evaluation Information						

18	1 of 2	E	0.04 / 218.24	710.25	Fillmore Redevelopment Site Fillmore, Fairfield & Livingston Av 137-201 S Robert St St. Paul MN 55107	BROWNFIELDS
Tank Site:			4887			
Tank Site Program Int ID:			76020991			
Active?:			Yes			
Interest Name:			Fillmore Redevelopment Site			
Interest Type Code:			PT			
Interest Type Desc:			Petroleum Brownfield			
Site ID:			76020988			
Interest Phone:			NO CORE PI PH.			
Interest Start Date:			09/17/2015 00:00:00			
Interest End Date:						
Pgm Int Source:			CORE			
ADDR_ID:			76020301			
Address Source:			CORE			
Lat/Long ID:			213700			
Lat/Long Desc:			center of site			
Lat Degrees:			44			
Lat Minutes:			56			
Lat Seconds:			21.3			
Long Degrees:			-93			
Long Minutes:			5			
Long Seconds:			7.47			
Comments:						

18	2 of 2	E	0.04 / 218.24	710.25	Fillmore Redevelopment Site Fillmore, Fairfield & Livingston Av 137-201 S Robert St St. Paul MN 55107	WIMN
Site ID:	76020988				Industrial Classif:	(null)
Watershed Name:	(null)				County Name:	Ramsey
Latitude:	(null)				Coordinate Method:	No coordinates. Will not show up on map.
Longitude:	(null)					
--- Details ---						
Activity ID:	4887				Activity Type Name:	Petroleum Brownfield
Active:	Yes				Activ Sub Type N:	(null)
Program Name:	Tanks & Leaks				Legislative District:	(null)
HUC 8:	(null)					
+						
Activity ID:	VP33230				Activity Type Name:	Voluntary Investigation & Cleanup (VIC)
Active:	Yes				Activ Sub Type N:	(null)

Map Key	Number of Records	Direction	Distance (mi/ft)	Elev (ft)	Site	DB
Program Name:		Investigation & Cleanup		Legislative District:		(null)
HUC 8:		(null)				
19	1 of 1	WSW	0.08 / 402.43	711.05	Genoa a QoL Healthcare Co LLC - Wabasha St 144 Wabasha St S (null) St. Paul MN 55107	WIMN
Site ID:		67023332		Industrial Classif:		Pharmacies and Drug Stores
Watershed Name:		Mississippi River - Twin Cities		County Name:		Ramsey
Latitude:		44.93856226		Coordinate Method:		Address Matching House Number
Longitude:		-93.08867231				
--- Details ---						
Activity ID:		MNS000194779		Activity Type Name:		Hazardous Waste, Small to Minimal QG
Active:		Yes		Activ Sub Type N:		(null)
Program Name:		Hazardous Waste		Legislative District:		65B
HUC 8:		7010206				
20	1 of 1	SW	0.08 / 410.67	710.76	MCES Riverview Siphon Reconstruction See location description (null) St. Paul MN 55107	WIMN
Site ID:		243592		Industrial Classif:		(null)
Watershed Name:		Mississippi River - Twin Cities		County Name:		Ramsey
Latitude:		44.93800735		Coordinate Method:		Digitized-DOQ
Longitude:		-93.08827209				
--- Details ---						
Activity ID:		VP22600		Activity Type Name:		Voluntary Investigation & Cleanup (VIC)
Active:		No		Activ Sub Type N:		(null)
Program Name:		Investigation & Cleanup		Legislative District:		65B
HUC 8:		7010206				
21	1 of 2	E	0.05 / 274.31	711.48	International Multifoods/saint Paul A 243 S Robert St (null) St. Paul MN 55107	WIMN
Site ID:		216405		Industrial Classif:		(null)
Watershed Name:		Mississippi River - Twin Cities		County Name:		Ramsey
Latitude:		44.93725491		Coordinate Method:		Address Matching House Number
Longitude:		-93.08173914				
--- Details ---						
Activity ID:		3720		Activity Type Name:		Tank Site
Active:		Yes		Activ Sub Type N:		(null)
Program Name:		Tanks & Leaks		Legislative District:		65B
HUC 8:		7010206				
21	2 of 2	E	0.05 / 274.31	711.48	International Multifoods/saint Paul A 243 S Robert St St. Paul MN 55107	UST
Tank Site:		3720				
Tank Site Program Int ID:		193170				
Active?:		Yes				

Map Key	Number of Records	Direction	Distance (mi/ft)	Elev (ft)	Site	DB
Interest Name:		International Multifoods/saint Paul A				
Interest Type Code:		TS				
Interest Type Desc:		Tank Site				
Site ID:		216405				
Interest Phone:		NO CORE PI PH.				
Interest Start Date:		07/23/1992 19:11:05				
Interest End Date:						
Pgm Int Source:		CORE				
ADDR_ID:		192007				
Address Source:		CORE				
Lat/Long ID:		169112				
Lat/Long Desc:						
Lat Degrees:		44				
Lat Minutes:		56				
Lat Seconds:		14.11				
Long Degrees:		-93				
Long Minutes:		4				
Long Seconds:		54.26				
Comments:						
Collection Date:		03/29/2010 17:52:58				
Lat/Long Timestamp Added:		03/29/2010 18:59:21				
Lat/Long Timestamp Last Updated:		03/29/2010 18:59:21				
Lat/Long Updater Staff ID:		MAPT_NC				
Coord Source Type:						
Coord Source Description:						
Org. Name Source:						
Coord Collection Method Code:		A1				
Map Scale Code:						
Lat/Long Source:		CORE				
Lat/Long Site ID:		216405				
Lat/Long Spatial ID:		51376191				
Foreign State:						
Foreign Zone:						
Addr Timestamp Added:		08/29/2006 07:21:22				
Addr Timestamp Last Updated:		11/04/2008 21:13:54				
Addr Updater Staff ID:		SYSTEM				
FIPS County Code1:		123				
Coord Collection Method Desc:		Address Matching House Number				
Tank Information						
MPCA Tank Number:		001				
Tank Type:		This is a below ground storage tank.				
Tank Status:		The tank is active and being used.				
Piping Cathodic Protection:		The piping has no cathodic protection.				
Tank Cath Prot:		The piping has anode cathodic protection.				
Stored Product:		Fuel Oil				
Client Tank Number:		001				
AST Base Material:						
Piping Material:						
Second Containment Tank:						
Second Containment Pipe:						
Tank Const Material:		The tank is made of bare/paint/asph coat steel.				
Tank Dispenser Type:		The tank has a suction type dispenser.				
Tank Storage Capacity:		1500				
Tank Registration Date:		05/19/1986 00:00:00				
Unreg Tank Reported Date:						
Compartmental Tank:						
Heating Product:		Y				
HW Generator ID:						
Product Release Date:						
Sludge Disposal Facility:						
Comments:						
Compliant:		Yes				
Serial Number:						
Tank Dual Use:		No				
Tank Reg Status:		State tank regulation				

Map Key	Number of Records	Direction	Distance (mi/ft)	Elev (ft)	Site	DB
UST Information						
Spill Containment:						
Overfill Protection None:						
Overfill Protection Ballfloat:						
Overfill Protection Autoshut:						
Overfill Protection Type Unk:						
Overfill Protection No Info: Yes						
Overfill Protection Alarm:						
RD Daily Stick: Yes						
RD Tightness Test: Yes						
RD Manual Gauging: No						
RD Auto Gauging: No						
RD Soil Vapor Monitor: No						
RD GW Monitor: No						
Interstit Monitor: No						
RD SIR Approve Date:						
RD SIR Vendor Number: 0						
RD SIR Report Date:						
RD Other: No						
RD Other Desc:						
PRD Auto Ln Leak Detection: No						
PRD Annual Tightness Test: No						
PRD Vapor Monitor: No						
PRD GW Monitor: No						
PRD Interstit Monitor: No						
PRD Three Year Tightness: No						
PRD Euro Suct: Yes						
PRD SIR Approve Date:						
PRD SIR Vendor Number: 0						
PRD SIR Report Date:						
PRD Other: No						
Manual:						
Overfill Protection Manual:						
SIR Tank Leak Detection:						
SIR Pipe Leak Detection:						
PRD Other Desc:						
Date Added: 10/18/1999 09:31:05						
Last Update: 05/23/2003 09:21:30						
Staff ID Last Update: SYS						
NSTD Compliant:						
Stage1 Vapor Installed: U						
Stage1 Vapor Used: U						
CP Next Test Date:						
CP Survey Passed:						
Compartments						
Compartment Number: 1						
Stored Product: FUEL OIL						
Compartment Capacity: 1500						
Heating: U						
Other Desc:						
Action						
Tank Action ID: 297523						
Tank Action: Install Tank						
Contractor Number:						
Supervisor Number:						
Action Date: 01/01/1900 00:00:00						
Corrosion Expert Name:						
Lab:						
Tank Information						
MPCA Tank Number: 002						

Map Key	Number of Records	Direction	Distance (mi/ft)	Elev (ft)	Site	DB
Tank Type:			This is a below ground storage tank.			
Tank Status:			The tank is active and being used.			
Piping Cathodic Protection:			The piping has no cathodic protection.			
Tank Cath Prot:			The piping has anode cathodic protection.			
Stored Product:			Fuel Oil			
Client Tank Number:			002			
AST Base Material:						
Piping Material:						
Second Containment Tank:						
Second Containment Pipe:						
Tank Const Material:			The tank is made of bare/paint/asph coat steel.			
Tank Dispenser Type:			The tank has a suction type dispenser.			
Tank Storage Capacity:			6000			
Tank Registration Date:			05/19/1986 00:00:00			
Unreg Tank Reported Date:						
Compartmental Tank:						
Heating Product:			Y			
HW Generator ID:						
Product Release Date:						
Sludge Disposal Facility:						
Comments:						
Compliant:			Yes			
Serial Number:						
Tank Dual Use:			No			
Tank Reg Status:			State tank regulation			
UST Information						
Spill Containment:						
Overfill Protection None:						
Overfill Protection Ballfloat:						
Overfill Protection Autosshut:						
Overfill Protection Type Unk:						
Overfill Protection No Info:			Yes			
Overfill Protection Alarm:						
RD Daily Stick:			Yes			
RD Tightness Test:			Yes			
RD Manual Gauging:			No			
RD Auto Gauging:			No			
RD Soil Vapor Monitor:			No			
RD GW Monitor:			No			
Interstit Monitor:			No			
RD SIR Approve Date:						
RD SIR Vendor Number:			0			
RD SIR Report Date:						
RD Other:			No			
RD Other Desc:						
PRD Auto Ln Leak Detection:			No			
PRD Annual Tightness Test:			No			
PRD Vapor Monitor:			No			
PRD GW Monitor:			No			
PRD Interstit Monitor:			No			
PRD Three Year Tightness:			No			
PRD Euro Suct:			Yes			
PRD SIR Approve Date:						
PRD SIR Vendor Number:			0			
PRD SIR Report Date:						
PRD Other:			No			
Manual:						
Overfill Protection Manual:						
SIR Tank Leak Detection:						
SIR Pipe Leak Detection:						
PRD Other Desc:						
Date Added:			10/18/1999 09:31:05			
Last Update:			05/23/2003 09:21:30			
Staff ID Last Update:			SYS			
NSTD Compliant:						
Stage1 Vapor Installed:			U			

Map Key	Number of Records	Direction	Distance (mi/ft)	Elev (ft)	Site	DB
Stage1 Vapor Used: CP Next Test Date: CP Survey Passed:		U				
Compartments						
Compartment Number: Stored Product: Compartment Capacity: Heating: Other Desc:		1 FUEL OIL 6000 U				
Action						
Tank Action ID: Tank Action: Contractor Number: Supervisor Number: Action Date: Corrosion Expert Name: Lab:		290925 Install Tank				
09/28/1977 00:00:00 09/28/1977 00:00:00						
Tabsite						
Facility: Above or Underground: Indian Reservation: UST Registration Date: AST Registration Date: Max Monthly Gallons: Vapor Recovery Installed: Vapor Notification Required:		Industry/Manufacturing Under Ground No 05/19/1986 00:00:00				
		U				
		U				

22	1 of 2	WSW	0.07 / 393.83	713.92	Guild Inc - St Paul Area 130 Wabasha Ave Ste 100 (null) St. Paul MN 55102	WIMN
Site ID:	191913				Industrial Classif: (null)	
Watershed Name:	Mississippi River - Twin Cities				County Name: Ramsey	
Latitude:	44.932582				Coordinate Method: Zip Code Centroid	
Longitude:	-93.12209					
--- Details ---						
Activity ID:	MNS000118117				Activity Type Name: Hazardous Waste, Small to Minimal QG	
Active:	Yes				Activ Sub Type N: (null)	
Program Name:	Hazardous Waste				Legislative District: 65B	
HUC 8:	7010206					

22	2 of 2	WSW	0.07 / 393.83	713.92	GUILD INC - ST PAUL AREA 130 WABASHA AVE STE 100 ST. PAUL MN 55102	RCRA CESQG
EPA Handler ID:	MNS000118117					
Current Site Name:	GUILD INC - ST PAUL AREA					
Generator Status Universe:	Conditionally Exempt Small Quantity Generator					
Land Type:	Private					
Activity Location:	MN					
TSD Activity:	No					
Mixed Waste Generator:	No					
Importer Activity:	No					
Transporter Activity:	No					
Transfer Facility:	No					
Recycler Activity:	No					

Map Key	Number of Records	Direction	Distance (mi/ft)	Elev (ft)	Site	DB
Onsite Burner Exemption:		No				
Furnace Exemption:		No				
Underground Inject Activity:		No				
Rece Waste From Off Site:		No				
Used Oil Transporter:						
Used Oil Transfer Facility:						
Used Oil Processor:						
Used Oil Refiner:						
Used Oil Burner:						
Used Oil Market Burner:						
Used Oil Spec Marketer:						
Mailing Address:		1740 LIVINGSTON AVE, , WEST ST. PAUL, MN, 55118, US				
Contact Name:		GEORGE BROOSTIN				
Contact Address:		1740 LIVINGSTON AVE, , WEST ST. PAUL, MN, 55118, US				
Contact Email:						
Location Street 2:						

Owner/Operator Information

Owner/Operator Indicator: CO
Owner/Operator Name: GUILD INC
Owner/Operator Address: 1025 DODD RD WEST ST. PAUL MN US 55118
Owner/Operator Phone: 6514707343
Owner/Operator Type: P
Date Became Current: 20060511
Date Ended Current:

NAICS Information**Handler Information**

Date Received: 20060510
Facility Name: GUILD INC - ST PAUL AREA
Classification: Conditionally Exempt Small Quantity

Hazardous Waste Information**Violation/Evaluation Information**

23	1 of 3	WSW	0.08 / 416.29	710.93	RRB Associates 155 Wabasha St S (null) St. Paul MN 55107	WIMN
Site ID:	172108				Industrial Classif: (null)	
Watershed Name:	Mississippi River - Twin Cities				County Name: Ramsey	
Latitude:	44.93774033				Coordinate Method: Digitized-DRG	
Longitude:	-93.08901978					
--- Details ---						
Activity ID:	VP8370				Activity Type Name: Voluntary Investigation & Cleanup (VIC)	
Active:	No				Activ Sub Type N: (null)	
Program Name:	Investigation & Cleanup				Legislative District: 65B	
HUC 8:	7010206					
23	2 of 3	WSW	0.08 / 416.29	710.93	Midtling Oral & Maxillofacial Surgery 155 Wabasha St S Ste 111 (null) St. Paul MN 55107	WIMN
Site ID:	31944				Industrial Classif: (null)	
Watershed Name:	Mississippi River - Twin Cities				County Name: Ramsey	
Latitude:	44.938326				Coordinate Method: Address Matching House Number	
Longitude:	-93.08865171					

Map Key	Number of Records	Direction	Distance (mi/ft)	Elev (ft)	Site	DB
--- Details ---						
Activity ID:	MND982613143				Activity Type Name:	Hazardous Waste, Small to Minimal QG
Active:	Yes				Activ Sub Type N:	(null)
Program Name:	Hazardous Waste				Legislative District:	65B
HUC 8:	7010206					

23	3 of 3	WSW	0.08 / 416.29	710.93	MIDTLING ORAL & MAXILLOFACIAL SURGERY 155 WABASHA ST S STE 111 ST. PAUL MN 551071823	RCRA CESQG
--------------------	--------	-----	---------------	--------	---	------------

EPA Handler ID: MND982613143
Current Site Name: MIDTLING ORAL & MAXILLOFACIAL SURGERY
Generator Status Universe: Conditionally Exempt Small Quantity Generator
Land Type: Private
Activity Location: MN
TSD Activity: No
Mixed Waste Generator: No
Importer Activity: No
Transporter Activity: No
Transfer Facility: No
Recycler Activity: No
Onsite Burner Exemption: No
Furnace Exemption: No
Underground Inject Activity: No
Rece Waste From Off Site: No
Used Oil Transporter:
Used Oil Transfer Facility:
Used Oil Processor:
Used Oil Refiner:
Used Oil Burner:
Used Oil Market Burner:
Used Oil Spec Marketer:
Mailing Address: 155 WABASHA ST S STE 111, , ST. PAUL, MN, 551071823, US
Contact Name: BONNIE MACHTEMES
Contact Address: 155 WABASHA ST S STE 111, , ST. PAUL, MN, 551071823, US
Contact Email:
Location Street 2:

Owner/Operator Information

Owner/Operator Indicator: CP
Owner/Operator Name: NAME NOT REPORTED
Owner/Operator Address: ADDRESS NOT REPORTED CITY NOT REPORTED AK 99998
Owner/Operator Phone: 3125551212
Owner/Operator Type: P
Date Became Current:
Date Ended Current:

Owner/Operator Indicator: CO
Owner/Operator Name: MIDTLING ORAL & MAXILLOFACIAL SURGERY
Owner/Operator Address: 155 WABASHA ST S STE 111 ST. PAUL MN US 551071823
Owner/Operator Phone: 6512226396
Owner/Operator Type: P
Date Became Current: 19990726
Date Ended Current:

NAICS Information

Handler Information

Date Received: 19881102
Facility Name: MIDTLING ORAL & MAXILLOFACIAL SURGERY
Classification: Conditionally Exempt Small Quantity

Map Key	Number of Records	Direction	Distance (mi/ft)	Elev (ft)	Site	DB
---------	-------------------	-----------	------------------	-----------	------	----

Hazardous Waste Information

Waste Code: D000
Waste: DESCRIPTION

Waste Code: D002
Waste: CORROSIVE WASTE

Waste Code: D009
Waste: MERCURY

Waste Code: D011
Waste: SILVER

Waste Code: D008
Waste: LEAD

Violation/Evaluation Information

24	1 of 2	WNW	0.05 / 243.99	711.53	Paulco Clean Up 43 Water St E (null) St. Paul MN 55107	WIMN
Site ID:	32243				Industrial Classif:	Adhesives and sealants
Watershed Name:	Mississippi River - Twin Cities				County Name:	Ramsey
Latitude:	44.9397175				Coordinate Method:	Address Matching House Number
Longitude:	-93.08889596					
--- Details ---						
Activity ID:	MND980680201				Activity Type Name:	Hazardous Waste, Small to Minimal QG
Active:	Yes				Activ Sub Type N:	(null)
Program Name:	Hazardous Waste				Legislative District:	65B
HUC 8:	7010206					

24	2 of 2	WNW	0.05 / 243.99	711.53	PAULCO CLEAN UP 43 WATER ST E ST. PAUL MN 551071807	RCRA NON GEN
EPA Handler ID:	MND980680201					
Current Site Name:	PAULCO CLEAN UP					
Generator Status Universe:	No Report					
Land Type:	Private					
Activity Location:	MN					
TSD Activity:	No					
Mixed Waste Generator:	No					
Importer Activity:	No					
Transporter Activity:	No					
Transfer Facility:	No					
Recycler Activity:	No					
Onsite Burner Exemption:	No					
Furnace Exemption:	No					
Underground Inject Activity:	No					
Rece Waste From Off Site:	No					
Used Oil Transporter:						
Used Oil Transfer Facility:						
Used Oil Processor:						
Used Oil Refiner:						
Used Oil Burner:						
Used Oil Market Burner:						
Used Oil Spec Marketer:						
Mailing Address:	1578 UNIVERSITY AVE W, , ST. PAUL, MN, 551043948, US					
Contact Name:						

Map Key	Number of Records	Direction	Distance (mi/ft)	Elev (ft)	Site	DB
Contact Address:						
Contact Email:						
Location Street 2:						
Owner/Operator Information						
Owner/Operator Indicator:		CP				
Owner/Operator Name:		NAME NOT REPORTED				
Owner/Operator Address:		ADDRESS NOT REPORTED			CITY NOT REPORTED AK 99998	
Owner/Operator Phone:		3125551212				
Owner/Operator Type:		P				
Date Became Current:						
Date Ended Current:						
Owner/Operator Indicator:		CO				
Owner/Operator Name:		PAULCO CLEAN UP				
Owner/Operator Address:		43 WATER ST E			ST. PAUL MN US 551071807	
Owner/Operator Phone:		NONE				
Owner/Operator Type:		P				
Date Became Current:		19990726				
Date Ended Current:						
NAICS Information						
Handler Information						
Date Received:		19821213				
Facility Name:		PAULCO CLEAN UP				
Hazardous Waste Information						
Waste Code:		D001				
Waste:		IGNITABLE WASTE				
Violation/Evaluation Information						
Evaluation Start Date:		19850919				
Evaluation Agency:		S				
Evaluation Type Description:		COMPLIANCE EVALUATION INSPECTION ON-SITE				
Violation Short Description:						
Violation Determined Date:						
Actual Return to Compliance Date:						
Violation Responsible Agency:						
Enforcement Action Date:						
Enforcement Agency:						
Disposition Status Date:						
Disposition Status:						
Enforcement Type Description:						
Proposed Penalty Amount:						
Paid Amount:						
Final Amount:						
Evaluation Start Date:		19850919				
Evaluation Agency:		S				
Evaluation Type Description:		COMPLIANCE SCHEDULE EVALUATION				
Violation Short Description:						
Violation Determined Date:						
Actual Return to Compliance Date:						
Violation Responsible Agency:						
Enforcement Action Date:						
Enforcement Agency:						
Disposition Status Date:						
Disposition Status:						
Enforcement Type Description:						
Proposed Penalty Amount:						
Paid Amount:						
Final Amount:						

Map Key	Number of Records	Direction	Distance (mi/ft)	Elev (ft)	Site	DB
Evaluation Start Date:		19850813				
Evaluation Agency:		S				
Evaluation Type Description:		COMPLIANCE SCHEDULE EVALUATION				
Violation Short Description:						
Violation Determined Date:						
Actual Return to Compliance Date:						
Violation Responsible Agency:						
Enforcement Action Date:						
Enforcement Agency:						
Disposition Status Date:						
Disposition Status:						
Enforcement Type Description:						
Proposed Penalty Amount:						
Paid Amount:						
Final Amount:						

25	1 of 1	SW	0.08 / 430.83	710.96	RRB Associates 155 South Wabasha St. Paul MN 55107	VIC
--------------------	--------	----	---------------	--------	--	-----

Site ID:	VP8370	Created By:	Jerry Stahnke
Core Prgm Int ID:	336030	Created Date:	1/15/1999
Link ID:	4559	Last Update:	9/19/2000
Active:	FALSE	Alphsort:	
Site Type:	Dry Cleaner	City:	729
MPCA region:	Metro	County:	62
HRS Score:	0	Legal District:	65B
NPL:	FALSE	PLS Method:	M
PLP:	FALSE	Pls Scal:	A
District:	Metro	Township:	
Pgm Ref From:		Range:	
Pgmint:	VIC	Range E W:	W
Cleanup Cost:		Section:	
Reservation:	FALSE	Qtr 160:	
Reservation Name:		Qtr 40:	
MPCA Wells:	FALSE	Qtr 10:	
Federal Facility:	FALSE	Qtr 2 5:	
Primary Fund:		Quad:	1293
EPA ID:		NAD No:	83
MPCA ID:		Coordpt Desc:	
Methcol:		Coordsrc Type:	
Coldate:		Coordsrc Org:	
Coldat Equal:		Mpcapgmac:	
Basin Code:	2	Mapscale:	
Major Wtrshed:	20	Verif Meth:	
Minor Wtrshed:		Horiz Ref:	
File Location:	Archival Storage	Utm Source:	2
VIC App GIS:	FALSE	Utm Method:	I1
PBP:	FALSE	Utm Scale:	A
WI Risk:		Utm Accuracy:	
WI Loe:		Utm East:	492976.15625
WI Mult:		Utm North:	4976038
County Name:	Ramsey	Utm Zone:	15
Pay Complete:	FALSE	Pls Meth 2:	
Site size:	3	Pls Scal 2:	
Congression Dist:	4	Township 2:	
Enf Lead Agency:	MPCA	Range 2:	
Feddef Pilot:	FALSE	Rge E W 2:	
Site Class A:	FALSE	Section 2:	
Site Class B:	FALSE	Qtr 160 2:	
Site Class C:	FALSE	Qtr 40 2:	
Site Class D:	FALSE	Qtr 10 2:	
Fundfin:	FALSE	Qtr 2 5 2:	
Natresdmg:	FALSE	Quad 2:	
Physical Location:	South Wabasha Street is adjacent to the northeast, and Plato Boulevard is adjacent to the southeast. The parcel comprises a rectangle, 300 ft by 380 ft and a triangle 300 ft by 120 ft		

Map Key	Number of Records	Direction	Distance (mi/ft)	Elev (ft)	Site	DB
Address 2:						
Address 1:		155 South Wabasha				
NOTE:						
On or adjacent to the old State Street Dump The site is currently owned by RRB Associates and is used as office space. The historical use of the property includes dry cleaning, truck and auto repair, printing shop and junk storage. The Site was previously owned by St. Paul Housing and Redevelopment and was sold to Group Health in 1971. Group Health did not use the property and in the mid 1980's sold the property to RRB for developmentA subsurface investigation was conducted in 1996 and detected chlorinated solvents Pah; and arsenic cadmium and lead. All were below soil reference values and soil leaching values.						
Contaminant Information						
Contaminant ID:			108-88-3			
Contaminant:			Toluene			
Media ID:			2			
Media Type:			Soil			
Cleanup Level:						
Units:						
Cleanup Level Basis:						
Maximum Residual Contamination:						
Record ID:			668			
Last Update:						
Contaminant Information						
Contaminant ID:			1330-20-7			
Contaminant:			Xylenes (mixture of o,m,p)			
Media ID:			2			
Media Type:			Soil			
Cleanup Level:						
Units:						
Cleanup Level Basis:						
Maximum Residual Contamination:						
Record ID:			669			
Last Update:						
Contaminant Information						
Contaminant ID:			107-06-2			
Contaminant:			1,2-Dichloroethane			
Media ID:			2			
Media Type:			Soil			
Cleanup Level:						
Units:						
Cleanup Level Basis:						
Maximum Residual Contamination:						
Record ID:			670			
Last Update:						
Contaminant Information						
Contaminant ID:			91-20-3			
Contaminant:			Naphthalene			
Media ID:			2			
Media Type:			Soil			
Cleanup Level:						
Units:						
Cleanup Level Basis:						
Maximum Residual Contamination:						
Record ID:			671			
Last Update:						
Contaminant Information						
Contaminant ID:			7439-92-1			
Contaminant:			Lead			
Media ID:			2			

Map Key	Number of Records	Direction	Distance (mi/ft)	Elev (ft)	Site	DB
Media Type:			Soil			
Cleanup Level:						
Units:						
Cleanup Level Basis:						
Maximum Residual Contamination:						
Record ID:			672			
Last Update:						
Contaminant Information						
Contaminant ID:			7440-38-2			
Contaminant:			Arsenic			
Media ID:			2			
Media Type:			Soil			
Cleanup Level:						
Units:						
Cleanup Level Basis:						
Maximum Residual Contamination:						
Record ID:			673			
Last Update:						
Impacts Response Actions						
Number of GW Receptors:						
Ecological Receptors Present:			FALSE			
Type of Ecological Receptors:						
Acres of Contaminated Soil:						
Volume of Contaminated Soil:						
Acres of Surface Water Impacted:						
Acres of Wetland Impacted:						
Acres of Sediment Impacted:						
Ground Water Plume Area(acres):						
Was Cleanup Conducted?:			FALSE			
Acres of Contaminated Soil Remediated at Site:						
Volume of Soil Cleaned at Site:						
Number of Municipal Wells Contaminated:						
Number of Domestic Wells Contaminated:						
Number of Surface Water Intakes Contaminated:						
Number of Drums Removed from Site:						
Year Soil Remediated:						
Acres of Soil with Restricted Access:						
Year Institutional Control Remedy Completed:						
Year GW Remedy Completed:						
Year GW IC Completed:						
Acres of Wetland or Sediment Remediated:						
Public Financing?:			FALSE			
Assurance Help?:			FALSE			
Land Use Classification at Site:						
Land Use In Vicinty Of Site:						
Deed Notification Present on Site?:			FALSE			
Restrictive Covenant Present?:			FALSE			
Is Ground Water Pump & Treat Being Used at Site?:			FALSE			
Environmental Covenant Present?:			FALSE			
Restrictive Covenant Basis/Desc:						
Miscellaneous Comments:						
Quaternary Perched:			FALSE			
Quaternary Water Table:			FALSE			
Quaternary Confined:			FALSE			
Cretaceous:			FALSE			
Plattville:			FALSE			
St. Peter:			FALSE			

Map Key	Number of Records	Direction	Distance (mi/ft)	Elev (ft)	Site	DB
Prairie Du Chien:		FALSE				
Jordan:		FALSE				
Ironton/Galesville:		FALSE				
Mt Simon - Hinckley:		FALSE				
Precambrian, Undifferentiated:		FALSE				
Other or Unknown Aquifer:		FALSE				
Date Site Info Last Updated:						
Date Institutional Control Info Last Updated:						
Location where the IC was filed:						
Surface Water Classification (Primary):						
Surface Water Classification (Secondary):						
Comments Related to Surface Water:						
Site Event Log						
Event ID:		40				
Event:		Voluntary Invite Letter Sent				
Additional Info:		None				
Start Date:		05/15/97				
End Date:		01/14/99				
Planned Start Date:						
Planned End Date:						
Last Update:						
Record No:		641				
Site Event Log						
Event ID:		41				
Event:		VIC Program Participation Dates (Start/End)				
Additional Info:		None				
Start Date:		05/15/97				
End Date:		01/14/99				
Planned Start Date:						
Planned End Date:						
Last Update:		11/5/1998				
Record No:		4028				
Site Event Log						
Event ID:		45				
Event:		No Association Determination Issued				
Additional Info:		None Entered				
Start Date:						
End Date:		10/23/98				
Planned Start Date:						
Planned End Date:						
Last Update:		11/5/1998				
Record No:		6089				
Site Event Log						
Event ID:		42				
Event:		No Action Letter Sent				
Additional Info:		None Entered				
Start Date:						
End Date:		01/14/99				
Planned Start Date:						
Planned End Date:						
Last Update:		1/15/1999				
Record No:		6596				
Contact Information						
Contact Last Name:		Stahnke				
Contact First Name:		Gerald				
Contact Middle Name:						

Map Key	Number of Records	Direction	Distance (mi/ft)	Elev (ft)	Site	DB
Contact Type:		PL				
Invoiced Party:		FALSE				
Contact Name:		MPCA				
Contact Address Street:		520 Lafayette Rd N				
Contact Address Street2:						
Contact City:		St. Paul				
Contact State:		MN				
Contact Zip:		55155				
Province:						
Country:						
Postal Code:						
Contact Phone:		(651) 757-1459				
Contact Phone Extension:						
Contact Fax:		(651) 296-9707				
Contact Cell:						
Contact Mail:						
Last Update:						
REC ID:		612				
REC ID Archive:		1888				
Contact Add Info:						
Staff ID Number:		3408				
Org ID:		0				
Org NName:						
Org Type:						
Person ID:		0				
MPCA Org ID:		1715				
Org Check:						
Person. Check:						
Contact Information						
Contact Last Name:		Schultz				
Contact First Name:		Cathy				
Contact Middle Name:						
Contact Type:		FTA				
Invoiced Party:		FALSE				
Contact Name:		MPCA				
Contact Address Street:		520 Lafayette Rd N				
Contact Address Street2:						
Contact City:		St. Paul				
Contact State:		MN				
Contact Zip:		55155				
Province:						
Country:						
Postal Code:						
Contact Phone:		(612) 296-7999				
Contact Phone Extension:						
Contact Fax:		(612) 296-9707				
Contact Cell:						
Contact Mail:						
Last Update:		01/12/99				
REC ID:		613				
REC ID Archive:		1889				
Contact Add Info:						
Staff ID Number:		16542				
Org ID:		0				
Org NName:						
Org Type:						
Person ID:		0				
MPCA Org ID:		1715				
Org Check:						
Person. Check:						
Contact Information						
Contact Last Name:		Johnson				
Contact First Name:		Ken				
Contact Middle Name:						

Map Key	Number of Records	Direction	Distance (mi/ft)	Elev (ft)	Site	DB
Contact Type: VOL						
Invoiced Party: TRUE						
Contact Name: St. Paul Port Authority						
Contact Address Street: 1900 Landmark Tower						
Contact Address Street2: 345 St. Peter Streetq						
Contact City: St. Paul						
Contact State: MN						
Contact Zip: 55102						
Province:						
Country:						
Postal Code:						
Contact Phone: (612) 224-5686						
Contact Phone Extension:						
Contact Fax:						
Contact Cell:						
Contact Mail:						
Last Update:						
REC ID: 614						
REC ID Archive: 1890						
Contact Add Info:						
Staff ID Number: 0						
Org ID: 838						
Org NAME: Saint Paul Port Authority						
Org Type: 200						
Person ID: -15225						
MPCA Org ID:						
Org Check:						
Person. Check:						
Contact Information						
Contact Last Name: Heurung						
Contact First Name: Steve						
Contact Middle Name:						
Contact Type: LEC						
Invoiced Party: FALSE						
Contact Name: Doherty, Bumble & Butler						
Contact Address Street: 2800 Minnesota World Trade Center						
Contact Address Street2: 30 East 7th Street						
Contact City: St. Paul						
Contact State: MN						
Contact Zip: 551014999						
Province:						
Country:						
Postal Code:						
Contact Phone: (612) 291-9358						
Contact Phone Extension:						
Contact Fax: (612) 291-9313						
Contact Cell:						
Contact Mail:						
Last Update:						
REC ID: 615						
REC ID Archive: 1892						
Contact Add Info:						
Staff ID Number: 0						
Org ID: -4100						
Org NAME: Doherty Bumble & Butler						
Org Type: 100						
Person ID: -18086						
MPCA Org ID:						
Org Check:						
Person. Check:						
Contact Information						
Contact Last Name: Smart						
Contact First Name: David						
Contact Middle Name:						

Map Key	Number of Records	Direction	Distance (mi/ft)	Elev (ft)	Site	DB
Contact Type: Invoiced Party: Contact Name: Contact Address Street: Contact Address Street2: Contact City: Contact State: Contact Zip: Province: Country: Postal Code: Contact Phone: Contact Phone Extension: Contact Fax: Contact Cell: Contact Mail: Last Update: REC ID: REC ID Archive: Contact Add Info: Staff ID Number: Org ID: Org NAmE: Org Type: Person ID: MPCA Org ID: Org Check: Person. Check:		CON FALSE AET 2102 University Avenue St. Paul MN 55114 (612) 659-1313 616 1893 0 30588 American Consulting Services 100 -12714				

26	1 of 6	WSW	0.08 / 396.65	711.93	Lowertown Printing 122 Wabasha St S Ste 230 (null) St. Paul MN 55107	WIMN
Site ID:	31786				Industrial Classif: (null)	
Watershed Name:	Mississippi River - Twin Cities				County Name: Ramsey	
Latitude:	44.93898647				Coordinate Method: Address Matching House Number	
Longitude:	-93.08903068					
--- Details ---						
Activity ID:	MNR000034199				Activity Type Name: Hazardous Waste, Small to Minimal QG	
Active:	No				Activ Sub Type N: (null)	
Program Name:	Hazardous Waste				Legislative District: 65B	
HUC 8:	7010206					

26	2 of 6	WSW	0.08 / 396.65	711.93	Old Science Renovation 122 Wabasha St S Ste 320 (null) St. Paul MN 55107	WIMN
Site ID:	32188				Industrial Classif: Reupholstery and furniture repair	
Watershed Name:	Mississippi River - Twin Cities				County Name: Ramsey	
Latitude:	44.93898647				Coordinate Method: Address Matching House Number	
Longitude:	-93.08903068					
--- Details ---						
Activity ID:	MND982072191				Activity Type Name: Hazardous Waste, Small to Minimal QG	
Active:	No				Activ Sub Type N: (null)	
Program Name:	Hazardous Waste				Legislative District: 65B	
HUC 8:	7010206					

26	3 of 6	WSW	0.08 / 396.65	711.93	Wabasha Business Center Norris 122 Wabasha St S (null)	WIMN
--------------------	--------	-----	---------------	--------	---	------

Map Key	Number of Records	Direction	Distance (mi/ft)	Elev (ft)	Site	DB
St. Paul MN 55107						
Site ID:	32985				Industrial Classif:	(null)
Watershed Name:	Mississippi River - Twin Cities				County Name:	Ramsey
Latitude:	44.93898647				Coordinate Method:	Address Matching House Number
Longitude:	-93.08903068					
--- Details ---						
Activity ID:	MND985769371				Activity Type Name:	Hazardous Waste, Small to Minimal QG
Active:	No				Activ Sub Type N:	(null)
Program Name:	Hazardous Waste				Legislative District:	65B
HUC 8:	7010206					
26	4 of 6	WSW	0.08 / 396.65	711.93	Wabasha Business Center 114 - 122 Wabasha St S (null) St. Paul MN 55107	WIMN
Site ID:	172621				Industrial Classif:	(null)
Watershed Name:	Mississippi River - Twin Cities				County Name:	Ramsey
Latitude:	44.93847656				Coordinate Method:	Digitized-DRG
Longitude:	-93.08876801					
--- Details ---						
Activity ID:	VP13050				Activity Type Name:	Voluntary Investigation & Cleanup (VIC)
Active:	No				Activ Sub Type N:	(null)
Program Name:	Investigation & Cleanup				Legislative District:	65B
HUC 8:	7010206					
26	5 of 6	WSW	0.08 / 396.65	711.93	OLD SCIENCE RENOVATION- 122 WABASHA ST S STE 320 ST. PAUL MN 551071898	RCRA NON GEN
EPA Handler ID:	MND982072191					
Current Site Name:	OLD SCIENCE RENOVATION-					
Generator Status Universe:	No Report					
Land Type:	Private					
Activity Location:	MN					
TSD Activity:	No					
Mixed Waste Generator:	No					
Importer Activity:	No					
Transporter Activity:	No					
Transfer Facility:	No					
Recycler Activity:	No					
Onsite Burner Exemption:	No					
Furnace Exemption:	No					
Underground Inject Activity:	No					
Rece Waste From Off Site:	No					
Used Oil Transporter:						
Used Oil Transfer Facility:						
Used Oil Processor:						
Used Oil Refiner:						
Used Oil Burner:						
Used Oil Market Burner:						
Used Oil Spec Marketer:						
Mailing Address:	122 WABASHA ST S STE 320, , ST. PAUL, MN, 551071898, US					
Contact Name:						
Contact Address:						
Contact Email:						
Location Street 2:						

Owner/Operator Information

Map Key	Number of Records	Direction	Distance (mi/ft)	Elev (ft)	Site	DB
Owner/Operator Indicator:		CO				
Owner/Operator Name:		OLD SCIENCE RENOVATION				
Owner/Operator Address:		122 WABASHA ST S STE 320 ST. PAUL MN US 551071898				
Owner/Operator Phone:		NONE				
Owner/Operator Type:		P				
Date Became Current:		19990726				
Date Ended Current:		20020715				
Owner/Operator Indicator:		CP				
Owner/Operator Name:		NAME NOT REPORTED				
Owner/Operator Address:		ADDRESS NOT REPORTED CITY NOT REPORTED AK 99998				
Owner/Operator Phone:		3125551212				
Owner/Operator Type:		P				
Date Became Current:						
Date Ended Current:						
NAICS Information						
Handler Information						
Date Received:		19871210				
Facility Name:		OLD SCIENCE RENOVATION-				
Hazardous Waste Information						
Waste Code:		F005				
Waste:		THE FOLLOWING SPENT NONHALOGENATED SOLVENTS: TOLUENE, METHYL ETHYL KETONE, CARBON DISULFIDE, ISOBUTANOL, PYRIDINE, BENZENE, 2-ETHOXYETHANOL, AND 2-NITROPROPANE; ALL SPENT SOLVENT MIXTURES/BLENDS CONTAINING, BEFORE USE, A TOTAL OF TEN PERCENT OR MORE (BY VOLUME) OF ONE OR MORE OF THE ABOVE NONHALOGENATED SOLVENTS OR THOSE SOLVENTS LISTED IN F001, F002, OR F004; AND STILL BOTTOMS FROM THE RECOVERY OF THESE SPENT SOLVENTS AND SPENT SOLVENT MIXTURES.				
Waste Code:		F002				
Waste:		THE FOLLOWING SPENT HALOGENATED SOLVENTS: TETRACHLOROETHYLENE, METHYLENE CHLORIDE, TRICHLOROETHYLENE, 1,1,1-TRICHLOROETHANE, CHLOROBENZENE, 1,1,2-TRICHLORO-1,2,2-TRIFLUOROETHANE, ORTHO-DICHLOROBENZENE, TRICHLOROFUOROMETHANE, AND 1,1,2, TRICHLOROETHANE; ALL SPENT SOLVENT MIXTURES/BLENDS CONTAINING, BEFORE USE, A TOTAL OF TEN PERCENT OR MORE (BY VOLUME) OF ONE OR MORE OF THE ABOVE HALOGENATED SOLVENTS OR THOSE SOLVENTS LISTED IN F001, F004, AND F005; AND STILL BOTTOMS FROM THE RECOVERY OF THESE SPENT SOLVENTS AND SPENT SOLVENT MIXTURES.				
Violation/Evaluation Information						

26

6 of 6

WSW

0.08 / 396.65

711.93

WABASHA BUSINESS CENTER
NORRIS
122 WABASHA ST S
ST. PAUL MN 551071896

RCRA
NON GEN

EPA Handler ID: MND985769371
Current Site Name: WABASHA BUSINESS CENTER NORRIS
Generator Status Universe: No Report
Land Type: Private
Activity Location: MN
TSD Activity: No
Mixed Waste Generator: No
Importer Activity: No
Transporter Activity: No
Transfer Facility: No
Recycler Activity: No
Onsite Burner Exemption: No
Furnace Exemption: No
Underground Inject Activity: No
Rece Waste From Off Site: No

Map Key	Number of Records	Direction	Distance (mi/ft)	Elev (ft)	Site	DB
Used Oil Transporter: Used Oil Transfer Facility: Used Oil Processor: Used Oil Refiner: Used Oil Burner: Used Oil Market Burner: Used Oil Spec Marketer: Mailing Address: 122 S WABASHA ST STE 110, , ST. PAUL, MN, 55107, US Contact Name: Contact Address: Contact Email: Location Street 2:						
Owner/Operator Information						
Owner/Operator Indicator:		CO				
Owner/Operator Name:		WABASHA BUSINESS CENTER NORRIS				
Owner/Operator Address:		122 WABASHA ST S ST. PAUL MN US 551071896				
Owner/Operator Phone:		NONE				
Owner/Operator Type:		P				
Date Became Current:		19990726				
Date Ended Current:		20031022				
NAICS Information						
Handler Information						
Date Received:		19930816				
Facility Name:		WABASHA BUSINESS CENTER NORRIS				
Date Received:		20031021				
Facility Name:		WABASHA BUSINESS CENTER NORRIS				
Hazardous Waste Information						
Waste Code:		X002				
Waste:		DESCRIPTION				
Waste Code:		D000				
Waste:		DESCRIPTION				
Waste Code:		D008				
Waste:		LEAD				
Waste Code:		D009				
Waste:		MERCURY				
Waste Code:		F003				
Waste:		THE FOLLOWING SPENT NONHALOGENATED SOLVENTS: XYLENE, ACETONE, ETHYL ACETATE, ETHYL BENZENE, ETHYL ETHER, METHYL ISOBUTYL KETONE, N-BUTYL ALCOHOL, CYCLOHEXANONE, AND METHANOL; ALL SPENT SOLVENT MIXTURES/BLENDS CONTAINING, BEFORE USE, ONLY THE ABOVE SPENT NONHALOGENATED SOLVENTS; AND ALL SPENT SOLVENT MIXTURES/BLENDS CONTAINING, BEFORE USE, ONE OR MORE OF THE ABOVE NONHALOGENATED SOLVENTS, AND A TOTAL OF TEN PERCENT OR MORE (BY VOLUME) OF ONE OR MORE OF THOSE SOLVENTS LISTED IN F001, F002, F004, AND F005; AND STILL BOTTOMS FROM THE RECOVERY OF THESE SPENT SOLVENTS AND SPENT SOLVENT MIXTURES.				
Violation/Evaluation Information						

27	1 of 2	SW	0.08 / 419.02	711.69	WJ Haas Manufacturing Co 160 S Wabasha St (null) St. Paul MN 55107	WIMN
Site ID:	33048	Industrial Classif:	Other Metal Container Manufacturing			
Watershed Name:	Mississippi River - Twin Cities	County Name:	Ramsey			
Latitude:	44.93827513	Coordinate Method:	Address Matching House Number			

Map Key	Number of Records	Direction	Distance (mi/ft)	Elev (ft)	Site	DB
Longitude:		-93.08842779				
--- Details ---						
Activity ID:	MND985748565	Activity Type Name:		Hazardous Waste, Small to Minimal QG		
Active:	Yes	Activ Sub Type N:		(null)		
Program Name:	Hazardous Waste	Legislative District:		65B		
HUC 8:	7010206					

27	2 of 2	SW	0.08 / 419.02	711.69	HAAS WJ MFG CO 160 S WABASHA ST ST PAUL MN 55107	RCRA NON GEN
--------------------	--------	----	---------------	--------	--	-----------------

EPA Handler ID: MND985748565
Current Site Name: HAAS WJ MFG CO
Generator Status Universe: No Report
Land Type: Private
Activity Location: MN
TSD Activity: No
Mixed Waste Generator: No
Importer Activity: No
Transporter Activity: No
Transfer Facility: No
Recycler Activity: No
Onsite Burner Exemption: No
Furnace Exemption: No
Underground Inject Activity: No
Rece Waste From Off Site: No
Used Oil Transporter:
Used Oil Transfer Facility:
Used Oil Processor:
Used Oil Refiner:
Used Oil Burner:
Used Oil Market Burner:
Used Oil Spec Marketer:
Mailing Address: 160 S WABASHA ST, , ST PAUL, MN, 55107, US
Contact Name:
Contact Address: US
Contact Email:
Location Street 2:

Owner/Operator Information

Owner/Operator Indicator: CP
Owner/Operator Name: WJ HAAS MANUFACTURING CO
Owner/Operator Address: 160 S WABASHA ST ST. PAUL MN US 55107
Owner/Operator Phone: 6512248554
Owner/Operator Type: P
Date Became Current: 19990726
Date Ended Current:

NAICS Information

Naics Code: 332439
Naics Description: OTHER METAL CONTAINER MANUFACTURING

Handler Information

Date Received: 19970306
Facility Name: HAAS WJ MFG CO
Date Received: 20030224
Facility Name: HAAS WJ MFG CO
Date Received: 19920901
Facility Name: WJ HAAS MANUFACTURING CO
Classification: Conditionally Exempt Small Quantity

Map Key	Number of Records	Direction	Distance (mi/ft)	Elev (ft)	Site	DB
Hazardous Waste Information						
Waste Code:			D000			
Waste:			DESCRIPTION			
Waste Code:			D001			
Waste:			IGNITABLE WASTE			
Waste Code:			D008			
Waste:			LEAD			
Waste Code:			F003			
Waste:			THE FOLLOWING SPENT NONHALOGENATED SOLVENTS: XYLENE, ACETONE, ETHYL ACETATE, ETHYL BENZENE, ETHYL ETHER, METHYL ISOBUTYL KETONE, N-BUTYL ALCOHOL, CYCLOHEXANONE, AND METHANOL; ALL SPENT SOLVENT MIXTURES/BLENDS CONTAINING, BEFORE USE, ONLY THE ABOVE SPENT NONHALOGENATED SOLVENTS; AND ALL SPENT SOLVENT MIXTURES/BLENDS CONTAINING, BEFORE USE, ONE OR MORE OF THE ABOVE NONHALOGENATED SOLVENTS, AND A TOTAL OF TEN PERCENT OR MORE (BY VOLUME) OF ONE OR MORE OF THOSE SOLVENTS LISTED IN F001, F002, F004, AND F005; AND STILL BOTTOMS FROM THE RECOVERY OF THESE SPENT SOLVENTS AND SPENT SOLVENT MIXTURES.			
Waste Code:			X001			
Waste:			DESCRIPTION			

Violation/Evaluation Information

28	1 of 6	NNE	0.07 / 392.04	724.75	American Red Cross 100 S Robert St St. Paul MN 55107	LEAKSITES
--------------------	--------	-----	---------------	--------	--	-----------

Tank Site:	10768	Foreign State:	
Active?:	No	Foreign Zone:	
Site ID:	216307	Lat/Long ID:	139387
Interest Type Code:	LS	Lat Degrees:	44
Interest Type Desc:	Leak Site	Lat Minutes:	56
Interest Start Date:	06/16/1998 00:00:00	Lat Seconds:	28.1
Interest End Date:	11/30/2006 06:49:47	Long Degrees:	-93
Pgm Int Source:	CORE	Long Minutes:	5
Addr ID:	191870	Long Seconds:	2.24
Interest Phone:	NO CORE PI PH.	Lat/Long Desc:	
Address Source:	CORE	Collection Date:	10/30/2014 11:48:07
Lat/Long Source:	CORE	Lat/Long Site ID:	216307
Lat/Long Spatial ID:	51832878	Orig. Source Name:	
Map Scale Code:			
Tank Site Program Int ID:	223197		
Lat/Long Timestamp Added:	04/24/2008 14:40:13		
Lat/Long Timestamp Last Updated:	10/30/2014 11:48:07		
Coord Source Type:			
Coord Source Desc:			
Addr Timestamp Added:	08/29/2006 07:21:21		
Addr Timestamp Last Updated:	11/04/2008 21:13:53		
Addr Updater Staff ID:	SYSTEM		
FIPS County Code1:	123		
Coord Collection Mthd Desc:	Digitized - Map Tool		
Comments:			

Leaksite

Leaksite Type:	Leak Site
Leaksite Type Def:	Leak site (tank and petroleum contamination).
File Archive Box:	13
File Archive Lot:	01/015
Soil Digout Date:	
Cubic Yds Excavated:	0

Map Key	Number of Records	Direction	Distance (mi/ft)	Elev (ft)	Site	DB
Cond Closure Date:						
Complete Site Closure Date:		03/11/1998 00:00:00				
Contam Soils Remaining:		Y				
Enf Action Begin Date:		10/01/1997 00:00:00				
LUST TRUST Eligible:		No				
Offsite Contam:		U				
REIMB Awarded:		No				
Release Discovered Date:		09/05/1997 00:00:00				
Leak Report Date:		09/18/1997 00:00:00				
STD Letter Response Date:		11/03/1997 00:00:00				
Surface Water Impact:		U				
Utility Project:		No				
Date Added:		12/04/1999 14:03:51				
Last Update:		07/08/2014 13:17:09				
Staff ID Last Update:		DBOETTC				
Release from AST:		No				
Release from UST:		No				
Tank Reg Status Code:		U				
VPIC Application date:						
VPIC Acres:						
Vapor Intrusion Checked:						
Vapor Intrusion Action:						
Vapor Intrusion Comments:						
Soil Gas Data Collected:						
Soil Gas Action Level:						
Soil Gas Data Comments:						
Sub Slab Sample Collected:						
Indoor Air Collected:						
Residence Type Code:						
GW Information						
DW Supply Contam:						
Free Product Observed:						
Free Product Thickness:						
Ground Water Contam:						
GW Cleanup Goal:		0				
GW Exceeds Cleanup Goal:						
Cleanup Goal Achieved:						
Water Supply Exceeds Ral:						
Well Type Code:						
Impacted Aquifer Code:						
MTBE Present Now:						
MTBE Present Historically:						
MTBE High UG per Liter:						
MTBE High Level Date:						
Free Product at Close:						
Staff ID Wellhead Area Assess:						
PWS Well Impacted:						
Protected Area:						
Sensitive Area:						
Affected Residential Props:						
Affected Non Residential Props:						
Product Released						
Product Released Seq ID:		323795				
Product:		Fuel Oil 1 & 2				
Product Defn:		The product is fuel oil 1 & 2.				

28	2 of 6	NNE	0.07 / 392.04	724.75	American Red Cross 100 S Robert St (null) St. Paul MN 55107	WIMN
--------------------	--------	-----	---------------	--------	---	------

Site ID:	216307	Industrial Classif:	(null)
Watershed Name:	Mississippi River - Twin Cities	County Name:	Ramsey

Map Key	Number of Records	Direction	Distance (mi/ft)	Elev (ft)	Site	DB
Latitude:	44.94114154				Coordinate Method:	Digitized - Map Tool
Longitude:	-93.08395734					
--- Details ---						
Activity ID:	10768				Activity Type Name:	Leak Site
Active:	No				Activ Sub Type N:	(null)
Program Name:	Tanks & Leaks				Legislative District:	65B
HUC 8:	7010206					
+						
Activity ID:	3577				Activity Type Name:	Tank Site
Active:	No				Activ Sub Type N:	(null)
Program Name:	Tanks & Leaks				Legislative District:	65B
HUC 8:	7010206					

28	3 of 6	NNE	0.07 / 392.04	724.75	American Red Cross Blood Services 100 Robert St S (null) St. Paul MN 55107	WIMN
Site ID:	30597				Industrial Classif:	Blood and Organ Banks
Watershed Name:	Mississippi River - Twin Cities				County Name:	Ramsey
Latitude:	44.94113911				Coordinate Method:	Digitized - Map Tool
Longitude:	-93.08395391					
--- Details ---						
Activity ID:	MND080239619				Activity Type Name:	Hazardous Waste, Small to Minimal QG
Active:	Yes				Activ Sub Type N:	(null)
Program Name:	Hazardous Waste				Legislative District:	65B
HUC 8:	7010206					

28	4 of 6	NNE	0.07 / 392.04	724.75	AMERICAN RED CROSS BLOOD SERVICES 100 ROBERT ST S ST. PAUL MN 551071489	RCRA CESQG
EPA Handler ID:	MND080239619					
Current Site Name:	AMERICAN RED CROSS BLOOD SERVICES					
Generator Status Universe:	Conditionally Exempt Small Quantity Generator					
Land Type:	Private					
Activity Location:	MN					
TSD Activity:	No					
Mixed Waste Generator:	No					
Importer Activity:	No					
Transporter Activity:	No					
Transfer Facility:	No					
Recycler Activity:	No					
Onsite Burner Exemption:	No					
Furnace Exemption:	No					
Underground Inject Activity:	No					
Rece Waste From Off Site:	No					
Used Oil Transporter:						
Used Oil Transfer Facility:						
Used Oil Processor:						
Used Oil Refiner:						
Used Oil Burner:						
Used Oil Market Burner:						
Used Oil Spec Marketer:						
Mailing Address:	100 ROBERT ST S, , ST. PAUL, MN, 551071489, US					
Contact Name:						
Contact Address:						
Contact Email:						

Map Key	Number of Records	Direction	Distance (mi/ft)	Elev (ft)	Site	DB
Location Street 2:						
Owner/Operator Information						
Owner/Operator Indicator:		CO				
Owner/Operator Name:		AMERICAN RED CROSS BLOOD SERVICES				
Owner/Operator Address:		100 ROBERT ST S ST. PAUL MN US 551071489				
Owner/Operator Phone:		NONE				
Owner/Operator Type:		P				
Date Became Current:		19990726				
Date Ended Current:						
Owner/Operator Indicator:		CP				
Owner/Operator Name:		NAME NOT REPORTED				
Owner/Operator Address:		ADDRESS NOT REPORTED CITY NOT REPORTED AK 99998				
Owner/Operator Phone:		3125551212				
Owner/Operator Type:		P				
Date Became Current:						
Date Ended Current:						
NAICS Information						
Handler Information						
Date Received:		19891013				
Facility Name:		AMERICAN RED CROSS BLOOD SERVICES				
Classification:		Conditionally Exempt Small Quantity				
Hazardous Waste Information						
Waste Code:		D001				
Waste:		IGNITABLE WASTE				
Violation/Evaluation Information						

28	5 of 6	NNE	0.07 / 392.04	724.75	RED CROSS 100 S Robert St St. Paul MN 55107	SPILLS
Program Int ID:	170516				TMSP Added:	03/21/1996 00:00:00
Site ID:	0				TMSP Update:	03/23/2004 16:07:31
Interest Type:	Spill Site				Prgm Int Source:	TALES
Preferred ID:	6055				Address Source:	CORE
Interest Start:	03/21/1996 00:00:00				Interest Phone:	
Interest End:					Township:	
Active?:					County:	Ramsey
Comments:						
Spill Site						
Spill Site Closure Date:		01/01/1996 00:00:00				
Report Taken by:		3258				
MPCA Project Manager:		3094				
Spill Reported by:		ANONYMOUS				
Spill Date:						
Spill Report Date:		09/05/1989 00:00:00				
Initial Cause:		LAB PACK SPILL				
Initial Source:						
Priority Code:		4				
Archive Lot:						
Archive Box:						
Date Added:		03/21/1996 00:00:00				
Last Update:		04/11/2007 08:22:51				
Staff ID Last Update:		RSUCHAN				
Rep Phone:						

Map Key	Number of Records	Direction	Distance (mi/ft)	Elev (ft)	Site	DB
Rep Name:						
MPCA Involvement:						
Report Taken by Duty Officer:						
Public Safety Spill ID:						
Duty Officer Report Number:						
Response:						
Spill Released Product						
Spill Incident Accuracy ID: 65287						
Spill Product: Mineral Oil						
Spill Quantity Units: Unknown						
Spill Incident Accuracy: Unknown						
Spill Released Quantity: 0						
Date Added: 03/21/1996 00:00:00						
Last Update: 05/04/2002 06:40:09						
Staff ID Last Update: TANKS						

28	6 of 6	NNE	0.07 / 392.04	724.75	American Red Cross 100 S Robert St St. Paul MN 55107	UST
Tank Site: 3577						
Tank Site Program Int ID: 193030						
Active?: No						
Interest Name: American Red Cross						
Interest Type Code: TS						
Interest Type Desc: Tank Site						
Site ID: 216307						
Interest Phone: NO CORE PI PH.						
Interest Start Date: 07/23/1992 19:11:05						
Interest End Date: 08/29/2006 07:21:52						
Pgm Int Source: CORE						
ADDR_ID: 191870						
Address Source: CORE						
Lat/Long ID: 139387						
Lat/Long Desc:						
Lat Degrees: 44						
Lat Minutes: 56						
Lat Seconds: 28.1						
Long Degrees: -93						
Long Minutes: 5						
Long Seconds: 2.24						
Comments:						
Collection Date: 10/30/2014 11:48:07						
Lat/Long Timestamp Added: 04/24/2008 14:40:13						
Lat/Long Timestamp Last Updated: 10/30/2014 11:48:07						
Lat/Long Updater Staff ID: MAPTOOL						
Coord Source Type:						
Coord Source Description:						
Org. Name Source:						
Coord Collection Method Code: DM						
Map Scale Code:						
Lat/Long Source: CORE						
Lat/Long Site ID: 216307						
Lat/Long Spatial ID: 51375980						
Foreign State:						
Foreign Zone:						
Addr Timestamp Added: 08/29/2006 07:21:21						
Addr Timestamp Last Updated: 11/04/2008 21:13:53						
Addr Updater Staff ID: SYSTEM						
FIPS County Code1: 123						
Coord Collection Method Desc: Digitized - Map Tool						

Tank Information

Map Key	Number of Records	Direction	Distance (mi/ft)	Elev (ft)	Site	DB
MPCA Tank Number:			001			
Tank Type:			This is a below ground storage tank.			
Tank Status:			The tank has been removed.			
Piping Cathodic Protection:			The piping has no cathodic protection.			
Tank Cath Prot:			Cathodic protection is not needed for this tank.			
Stored Product:			Fuel Oil			
Client Tank Number:			001			
AST Base Material:						
Piping Material:						
Second Containment Tank:						
Second Containment Pipe:						
Tank Const Material:			The tank is made of fiberglass.			
Tank Dispenser Type:			The tank has a suction type dispenser.			
Tank Storage Capacity:			15000			
Tank Registration Date:			05/14/1986 00:00:00			
Unreg Tank Reported Date:						
Compartmental Tank:						
Heating Product:			Y			
HW Generator ID:			MND022888143			
Product Release Date:						
Sludge Disposal Facility:			DETERMAN			
Comments:						
Compliant:			Yes			
Serial Number:						
Tank Dual Use:			No			
Tank Reg Status:			State tank regulation			
UST Information						
Spill Containment:						
Overfill Protection None:						
Overfill Protection Ballfloat:						
Overfill Protection Autoshut:						
Overfill Protection Type Unk:						
Overfill Protection No Info:			Yes			
Overfill Protection Alarm:						
RD Daily Stick:			No			
RD Tightness Test:			No			
RD Manual Gauging:			No			
RD Auto Gauging:			Yes			
RD Soil Vapor Monitor:			No			
RD GW Monitor:			No			
Interstit Monitor:			No			
RD SIR Approve Date:						
RD SIR Vendor Number:			0			
RD SIR Report Date:						
RD Other:			No			
RD Other Desc:						
PRD Auto Ln Leak Detection:			No			
PRD Annual Tightness Test:			No			
PRD Vapor Monitor:			No			
PRD GW Monitor:			No			
PRD Interstit Monitor:			No			
PRD Three Year Tightness:			No			
PRD Euro Suct:			Yes			
PRD SIR Approve Date:						
PRD SIR Vendor Number:			0			
PRD SIR Report Date:						
PRD Other:			No			
Manual:						
Overfill Protection Manual:						
SIR Tank Leak Detection:						
SIR Pipe Leak Detection:						
PRD Other Desc:						
Date Added:			10/18/1999 09:31:04			
Last Update:			05/23/2003 09:21:34			
Staff ID Last Update:			SYS			

Map Key	Number of Records	Direction	Distance (mi/ft)	Elev (ft)	Site	DB
NSTD Compliant:						
Stage1 Vapor Installed:		U				
Stage1 Vapor Used:		U				
CP Next Test Date:						
CP Survey Passed:						
Compartments						
Compartment Number:		1				
Stored Product:		FUEL OIL				
Compartment Capacity:		15000				
Heating:		U				
Other Desc:						
Action						
Tank Action ID:		297482				
Tank Action:		Install Tank				
Contractor Number:						
Supervisor Number:						
Action Date:		05/01/1981 00:00:00				
Corrosion Expert Name:						
Lab:						
Tank Action ID:		255541				
Tank Action:		Remove Tank				
Contractor Number:		37				
Supervisor Number:		1624				
Action Date:		08/05/1997 00:00:00				
Corrosion Expert Name:						
Lab:		N				
Tab site						
Facility:		Church/Elementary/Soc Service				
Above or Underground:		Under Ground				
Indian Reservation:		No				
UST Registration Date:		05/14/1986 00:00:00				
AST Registration Date:						
Max Monthly Gallons:						
Vapor Recovery Installed:		U				
Vapor Notification Required:		U				

<u>29</u>	1 of 1	W	0.08 / 399.59	712.41	LOWERTOWN PRINTING 122 S WABASHA ST SUITE 230 ST PAUL MN 55107	RCRA NON GEN
-----------	--------	---	---------------	--------	--	-----------------

EPA Handler ID:	MNR000034199
Current Site Name:	LOWERTOWN PRINTING
Generator Status Universe:	No Report
Land Type:	Private
Activity Location:	MN
TSD Activity:	No
Mixed Waste Generator:	No
Importer Activity:	No
Transporter Activity:	No
Transfer Facility:	No
Recycler Activity:	No
Onsite Burner Exemption:	No
Furnace Exemption:	No
Underground Inject Activity:	No
Rece Waste From Off Site:	No
Used Oil Transporter:	
Used Oil Transfer Facility:	
Used Oil Processor:	
Used Oil Refiner:	

Map Key	Number of Records	Direction	Distance (mi/ft)	Elev (ft)	Site	DB
Used Oil Burner:						
Used Oil Market Burner:						
Used Oil Spec Marketer:						
Mailing Address:		122 S WABASHA ST SUITE 230, , ST PAUL, MN, 55107, US				
Contact Name:		KENNETH MALM				
Contact Address:		122 S WABASHA ST SUITE 230, , ST PAUL, MN, 55107, US				
Contact Email:						
Location Street 2:						
Owner/Operator Information						
Owner/Operator Indicator:		CO				
Owner/Operator Name:		MALM KENNETH				
Owner/Operator Address:		122 S WABASHA ST SUITE 230 ST PAUL MN 55107				
Owner/Operator Phone:		6122280775				
Owner/Operator Type:		P				
Date Became Current:						
Date Ended Current:						
Owner/Operator Indicator:		CO				
Owner/Operator Name:		LOWERTOWN PRINTING				
Owner/Operator Address:		122 WABASHA ST S STE 230 ST. PAUL MN US 551071818				
Owner/Operator Phone:		NONE				
Owner/Operator Type:		P				
Date Became Current:		19990726				
Date Ended Current:		19990727				
NAICS Information						
Handler Information						
Date Received:		20030224				
Facility Name:		LOWERTOWN PRINTING				
Date Received:		19970422				
Facility Name:		LOWERTOWN PRINTING - WABASHA ST				
Hazardous Waste Information						
Waste Code:		F002				
Waste:		THE FOLLOWING SPENT HALOGENATED SOLVENTS: TETRACHLOROETHYLENE, METHYLENE CHLORIDE, TRICHLOROETHYLENE, 1,1,1-TRICHLOROETHANE, CHLOROBENZENE, 1,1,2-TRICHLORO-1,2,2-TRIFLUOROETHANE, ORTHO-DICHLOROBENZENE, TRICHLOROFUOROMETHANE, AND 1,1,2, TRICHLOROETHANE; ALL SPENT SOLVENT MIXTURES/BLENDS CONTAINING, BEFORE USE, A TOTAL OF TEN PERCENT OR MORE (BY VOLUME) OF ONE OR MORE OF THE ABOVE HALOGENATED SOLVENTS OR THOSE SOLVENTS LISTED IN F001, F004, AND F005; AND STILL BOTTOMS FROM THE RECOVERY OF THESE SPENT SOLVENTS AND SPENT SOLVENT MIXTURES.				
Waste Code:		D001				
Waste:		IGNITABLE WASTE				
Waste Code:		F005				
Waste:		THE FOLLOWING SPENT NONHALOGENATED SOLVENTS: TOLUENE, METHYL ETHYL KETONE, CARBON DISULFIDE, ISOBUTANOL, PYRIDINE, BENZENE, 2-ETHOXYETHANOL, AND 2-NITROPROPANE; ALL SPENT SOLVENT MIXTURES/BLENDS CONTAINING, BEFORE USE, A TOTAL OF TEN PERCENT OR MORE (BY VOLUME) OF ONE OR MORE OF THE ABOVE NONHALOGENATED SOLVENTS OR THOSE SOLVENTS LISTED IN F001, F002, OR F004; AND STILL BOTTOMS FROM THE RECOVERY OF THESE SPENT SOLVENTS AND SPENT SOLVENT MIXTURES.				
Violation/Evaluation Information						
30	1 of 2	NNE	0.07 / 383.67	725.84	URBAN Robert St And Fillmore St. Paul MN 55102	SPILLS

Program Int ID: 187360

TMSP Added: 05/07/1999 14:51:29

Map Key	Number of Records	Direction	Distance (mi/ft)	Elev (ft)	Site	DB
Site ID:	0				TMSP Update:	05/04/2002 07:33:01
Interest Type:	Spill Site				Prgm Int Source:	TALES
Preferred ID:	30335				Address Source:	TALES
Interest Start:	05/07/1999 14:51:29				Interest Phone:	
Interest End:					Township:	Ramsey
Active?:					County:	
Comments:	CHEMICAL WAS IDENTIFIED AS NON-HAZARDOUS. MATERIAL HAS SET UP ON\n\nROAD. NO LIQUID LEFT AS SOLVENT HAS EVAPORATED. SHOVEL OFF ROAD					
Spill Site						
Spill Site Closure Date:		05/07/1999 00:00:00				
Report Taken by:		3075				
MPCA Project Manager:		3075				
Spill Reported by:		DON, ST. PAUL FIRE COMM CENTER				
Spill Date:		05/07/1999 00:00:00				
Spill Report Date:		05/07/1999 00:00:00				
Initial Cause:		SPILL				
Initial Source:		Unknown				
Priority Code:		3				
Archive Lot:						
Archive Box:						
Date Added:		05/07/1999 14:51:29				
Last Update:		04/11/2007 08:23:02				
Staff ID Last Update:		RSUCHAN				
Rep Phone:						
Rep Name:						
MPCA Involvement:						
Report Taken by Duty Officer:						
Public Safety Spill ID:						
Duty Officer Report Number:						
Response:						
Spill Action						
Spill Action ID:		51340				
Spill Action:		None, No File				
Spill Action Person:						
Date Added:		05/07/1999 14:51:29				
Last Update:		05/04/2002 07:33:01				
Staff ID Last Update:		TANKS				
Spill Incident Affected						
Spill Incident Affected ID:		60458				
Spill Incident Affected:		Street, Parking Lot				
Date Added:		05/07/1999 14:51:29				
Last Update:		05/04/2002 07:33:01				
Staff ID Last Update:		TANKS				
Spill Released Product						
Spill Incident Accuracy ID:		81108				
Spill Product:		Other (Described In Remarks)				
Spill Quantity Units:		Gallons				
Spill Incident Accuracy:		Known				
Spill Released Quantity:		5				
Date Added:		05/07/1999 14:51:29				
Last Update:		05/04/2002 07:33:01				
Staff ID Last Update:		TANKS				

[30](#)

2 of 2

NNE

0.07 / 383.67

725.84

ROADWAY
Fillmore St & Robert St
St. Paul MN

SPILLS

Program Int ID:

181246

TMSP Added:

06/03/1996 07:29:27

Map Key	Number of Records	Direction	Distance (mi/ft)	Elev (ft)	Site	DB
Site ID: 0 Interest Type: Spill Site Preferred ID: 23647 Interest Start: 06/03/1996 07:29:27 Interest End: Active?: Comments: STREET SWEEPER BLEW UP & CAUGHT ON FIRE-SPILL NEVER CLEANED UP\n\nHYDRAULIC & MOTOR OIL						
TMSP Update: 05/04/2002 07:13:34 Prgm Int Source: TALES Address Source: TALES Interest Phone: Township: Ramsey County:						
Spill Site						
Spill Site Closure Date: 05/31/1996 00:00:00 Report Taken by: 3297 MPCA Project Manager: 3297 Spill Reported by: ANONYMOUS Spill Date: 05/30/1996 00:00:00 Spill Report Date: 05/31/1996 00:00:00 Initial Cause: FIRE Initial Source: Other Priority Code: 3 Archive Lot: Archive Box: Date Added: 06/03/1996 07:29:27 Last Update: 04/11/2007 08:22:56 Staff ID Last Update: RSUCHAN Rep Phone: Rep Name: MPCA Involvement: Report Taken by Duty Officer: Public Safety Spill ID: Duty Officer Report Number: Response:						
Spill Action						
Spill Action ID: 45539 Spill Action: None, No File Spill Action Person: Date Added: 06/03/1996 07:29:27 Last Update: 05/04/2002 07:13:34 Staff ID Last Update: TANKS						
Spill Incident Affected						
Spill Incident Affected ID: 54630 Spill Incident Affected: Street, Parking Lot Date Added: 06/03/1996 07:29:27 Last Update: 05/04/2002 07:13:34 Staff ID Last Update: TANKS						
Spill Released Product						
Spill Incident Accuracy ID: 75272 Spill Product: Petroleum, Unspecified Spill Quantity Units: Unknown Spill Incident Accuracy: Unknown Spill Released Quantity: 0 Date Added: 06/03/1996 07:29:27 Last Update: 05/04/2002 07:13:34 Staff ID Last Update: TANKS						

31	1 of 2	NW	0.05 / 242.08	712.50	43 East Water Street Site 43 E Water St (null) St. Paul MN 55107	WIMN
Site ID:	173623				Industrial Classif: (null)	

Map Key	Number of Records	Direction	Distance (mi/ft)	Elev (ft)	Site	DB
Watershed Name:		Mississippi River - Twin Cities		County Name:		Ramsey
Latitude:		44.94018154		Coordinate Method:		Address Matching House Number
Longitude:		-93.08935716				
--- Details ---						
Activity ID:		SR338	Activity Type Name:		Superfund Project	
Active:		No	Activ Sub Type N:		State Superfund project	
Program Name:		Investigation & Cleanup	Legislative District:		65B	
HUC 8:		7010206				
31	2 of 2	NW	0.05 / 242.08	712.50	TECHNICAL SEALANTS 43 WATER STREET ST. PAUL MN 55107	SEMS ARCHIVE
Site ID:		0506262	FIPS Code:		27123	
EPA ID:		MND985678952	Cong District:		04	
NPL:		Not on the NPL	County:		RAMSEY	
Federal Facility:		N	Region:		05	
Non NPL Status:		NFRAP-Site does not qualify for the NPL based on existing information				
32	1 of 3	S	0.06 / 319.24	709.42	Carl Bolander & Sons Co 224 Starkey St St. Paul MN 55107	AST
Tank Site:		3498				
Tank Site Program Int ID:		192953				
Active?:		No				
Interest Name:		Carl Bolander & Sons Co				
Interest Type Code:		TS				
Interest Type Desc:		Tank Site				
Site ID:		216254				
Interest Phone:		NO CORE PI PH.				
Interest Start Date:		07/23/1992 19:11:05				
Interest End Date:		08/29/2006 07:14:48				
Pgm Int Source:		CORE				
ADDR_ID:		191793				
Address Source:		CORE				
Lat/Long ID:		169015				
Lat/Long Desc:						
Lat Degrees:		44				
Lat Minutes:		56				
Lat Seconds:		14.55				
Long Degrees:		-93				
Long Minutes:		5				
Long Seconds:		8.91				
Comments:						
Collection Date:		03/29/2010 17:52:58				
Lat/Long Timestamp Added:		03/29/2010 18:57:19				
Lat/Long Timestamp Last Updated:		03/29/2010 18:57:19				
Lat/Long Updater Staff ID:		MAPT_NC				
Coord Source Type:						
Coord Source Description:						
Org. Name Source:						
Coord Collection Method Code:		A1				
Map Scale Code:						
Lat/Long Source:		CORE				
Lat/Long Site ID:		216254				
Lat/Long Spatial ID:		51375861				
Foreign State:						
Foreign Zone:						
Addr Timestamp Added:		08/29/2006 07:14:08				
Addr Timestamp Last Updated:		11/04/2008 21:13:53				
FIPS County Code1:		123				

Map Key	Number of Records	Direction	Distance (mi/ft)	Elev (ft)	Site	DB
Coord Collection Method Desc:		Address Matching House Number				
Tank Information						
MPCA Tank Number:		1008				
Tank Type:		This is an above ground storage tank.				
Tank Status:		The tank is active and being used.				
Piping Cathodic Protection:						
Tank Cath Prot:						
Stored Product:		Petroleum Other				
Client Tank Number:		1008				
AST Base Material:		This above ground storage tank is located on a conc. slab.				
Piping Material:						
Second Containment Tank:						
Second Containment Pipe:						
Tank Const Material:		The tank is made of bare/paint/asph coat steel.				
Tank Dispenser Type:						
Tank Storage Capacity:		1000				
Tank Registration Date:		09/02/2004 00:00:00				
Unreg Tank Reported Date:						
Compartmental Tank:						
Heating Product:						
HW Generator ID:						
Product Release Date:						
Sludge Disposal Facility:						
Comments:						
Compliant:		Yes				
Serial Number:						
Tank Dual Use:		No				
Tank Reg Status:		Non-regulated tank				
AST Information						
Dike Side Material:		The dike around the tank is made of concrete.				
Dike Bottom Material:		The dike around the tank is made of concrete.				
AST Permit:						
Load Rack:						
Pipe Cathodic:						
Pipe Double Walled:						
Pipe Level:						
Rack Curbed:						
Rack Paved:						
SPCC:		Y				
Labeling:		Yes				
Gauging:						
Diagram of Site:		Yes				
Temp Tank:						
Indoor Tank:		Yes				
Within 500ft of Water:						
Date Added:		09/10/2004 15:09:23				
Last Update:		09/10/2004 15:09:23				
Staff ID Last Update:		JHENRY				
AST Monthly Throughput(gal):						
Spill Box:						
Pad:						
Spill Containment:						
Overfill Protection None:						
Overfill Protection Ballfloat:						
Overfill Protection Autoshut:						
Overfill Protection Type Unk:						
Overfill Protection No Info:						
Overfill Protection Alarm:						
Daily Stick:						
RD Tightness Test:						
RD Manual Gauging:						
RD Auto Gauging:						
RD Soil Vapor Monitor:						
RD GW Monitor:						

Map Key	Number of Records	Direction	Distance (mi/ft)	Elev (ft)	Site	DB
RD Interstit Monitor:						
RD SIR Approve Date:						
RD SIR Vendor Number:						
RD SIR Report Date:						
RD Other:						
RD Other Desc:						
PRD Auto Ln Leak Detection:						
PRD Annual Tightness Test:						
PRD Vapor Monitor:						
PRD GW Monitor:						
PRD Interstit Monitor:						
PRD Three Year Tightness:						
PRD Euro Suct:						
PRD SIR Approve Date:						
PRD SIR Vendor Number:						
PRD SIR Report Date:						
PRD Other:						
Manual:						
Overfill Protection Manual:						
SIR Tank Leak Detection:						
SIR Pipe Leak Detection:						
PRD Other Desc:						
Mounted Sight Glass Gauge:						
RD Visual Monitor: Yes						
Monthly Reconciliation:						
PRD Tracer Gas Monitor:						
PRD Hydrostatic Monitor:						
PRD Lock Down Monitor:						
PRD Sensor Monitor:						
PRD Above or Underground:						
Soil Permability:						
Soil Permability Units:						
Leak Monitor Weekly: Yes						
Leak Monitor 72hr:						
Percent Capacity Containment:						
CP Next Test Date:						
Compartments						
Compartment Number: 1						
Stored Product: HYD OIL						
Compartment Capacity: 1000						
Heating: N						
Other Desc:						
Action						
Tank Action ID: 890487						
Tank Action: Install Tank						
Contractor Number:						
Supervisor Number:						
Action Date: 01/01/1983 00:00:00						
Corrosion Expert Name:						
Lab:						
Tank Information						
MPCA Tank Number: 1009						
Tank Type: This is an above ground storage tank.						
Tank Status: The tank is active and being used.						
Piping Cathodic Protection:						
Tank Cath Prot:						
Stored Product: Petroleum Other						
Client Tank Number: 1009						
AST Base Material: This above ground storage tank is located on a conc. slab.						
Piping Material:						
Second Containment Tank:						
Second Containment Pipe:						

Map Key	Number of Records	Direction	Distance (mi/ft)	Elev (ft)	Site	DB
Tank Const Material:		The tank is made of bare/paint/asph coat steel.				
Tank Dispenser Type:						
Tank Storage Capacity:		250				
Tank Registration Date:		09/02/2004 00:00:00				
Unreg Tank Reported Date:						
Compartmental Tank:						
Heating Product:						
HW Generator ID:						
Product Release Date:						
Sludge Disposal Facility:						
Comments:						
Compliant:		Yes				
Serial Number:						
Tank Dual Use:		No				
Tank Reg Status:		Non-regulated tank				
AST Information						
Dike Side Material:		The dike around the tank is made of concrete.				
Dike Bottom Material:		The dike around the tank is made of concrete.				
AST Permit:						
Load Rack:						
Pipe Cathodic:						
Pipe Double Walled:						
Pipe Level:						
Rack Curbed:						
Rack Paved:						
SPCC:		Y				
Labeling:		Yes				
Gauging:						
Diagram of Site:		Yes				
Temp Tank:						
Indoor Tank:		Yes				
Within 500ft of Water:						
Date Added:		09/10/2004 15:11:59				
Last Update:		09/10/2004 15:11:59				
Staff ID Last Update:		JHENRY				
AST Monthly Throughput(gal):						
Spill Box:						
Pad:						
Spill Containment:						
Overfill Protection None:						
Overfill Protection Ballfloat:						
Overfill Protection Autoshut:						
Overfill Protection Type Unk:						
Overfill Protection No Info:						
Overfill Protection Alarm:						
Daily Stick:						
RD Tightness Test:						
RD Manual Gauging:						
RD Auto Gauging:						
RD Soil Vapor Monitor:						
RD GW Monitor:						
RD Interstit Monitor:						
RD SIR Approve Date:						
RD SIR Vendor Number:						
RD SIR Report Date:						
RD Other:						
RD Other Desc:						
PRD Auto Ln Leak Detection:						
PRD Annual Tightness Test:						
PRD Vapor Monitor:						
PRD GW Monitor:						
PRD Interstit Monitor:						
PRD Three Year Tightness:						
PRD Euro Suct:						
PRD SIR Approve Date:						
PRD SIR Vendor Number:						

Map Key	Number of Records	Direction	Distance (mi/ft)	Elev (ft)	Site	DB
PRD SIR Report Date:						
PRD Other:						
Manual:						
Overfill Protection Manual:						
SIR Tank Leak Detection:						
SIR Pipe Leak Detection:						
PRD Other Desc:						
Mounted Sight Glass Guage:						
RD Visual Monitor: Yes						
Monthly Reconciliation:						
PRD Tracer Gas Monitor:						
PRD Hydrostatic Monitor:						
PRD Lock Down Monitor:						
PRD Sensor Monitor:						
PRD Above or Underground:						
Soil Permability:						
Soil Permability Units:						
Leak Monitor Weekly: Yes						
Leak Monitor 72hr:						
Percent Capacity Containment:						
CP Next Test Date:						
Compartments						
Compartment Number: 1						
Stored Product: TRANNY						
Compartment Capacity: 250						
Heating: N						
Other Desc:						
Action						
Tank Action ID: 890488						
Tank Action: Install Tank						
Contractor Number:						
Supervisor Number:						
Action Date: 01/01/1983 00:00:00						
Corrosion Expert Name:						
Lab:						
Tank Information						
MPCA Tank Number: 1005						
Tank Type: This is an above ground storage tank.						
Tank Status: The tank is active and being used.						
Piping Cathodic Protection:						
Tank Cath Prot:						
Stored Product: Petroleum Other						
Client Tank Number: 1005						
AST Base Material: This above ground storage tank is located on a conc. slab.						
Piping Material:						
Second Containment Tank:						
Second Containment Pipe:						
Tank Const Material: The tank is made of bare/paint/asph coat steel.						
Tank Dispenser Type:						
Tank Storage Capacity: 550						
Tank Registration Date: 09/02/2004 00:00:00						
Unreg Tank Reported Date:						
Compartmental Tank:						
Heating Product:						
HW Generator ID:						
Product Release Date:						
Sludge Disposal Facility:						
Comments:						
Compliant: Yes						
Serial Number:						
Tank Dual Use: No						
Tank Reg Status: Non-regulated tank						

Map Key	Number of Records	Direction	Distance (mi/ft)	Elev (ft)	Site	DB
AST Information						
Dike Side Material:					The dike around the tank is made of concrete.	
Dike Bottom Material:					The dike around the tank is made of concrete.	
AST Permit:						
Load Rack:						
Pipe Cathodic:						
Pipe Double Walled:						
Pipe Level:						
Rack Curbed:						
Rack Paved:						
SPCC:				Y		
Labeling:				Yes		
Gauging:						
Diagram of Site:				Yes		
Temp Tank:						
Indoor Tank:				Yes		
Within 500ft of Water:						
Date Added:				09/10/2004 15:04:13		
Last Update:				09/10/2004 15:04:13		
Staff ID Last Update:				JHENRY		
AST Monthly Throughput(gal):						
Spill Box:						
Pad:						
Spill Containment:						
Overfill Protection None:						
Overfill Protection Ballfloat:						
Overfill Protection Autoshut:						
Overfill Protection Type Unk:						
Overfill Protection No Info:						
Overfill Protection Alarm:						
Daily Stick:						
RD Tightness Test:						
RD Manual Gauging:						
RD Auto Gauging:						
RD Soil Vapor Monitor:						
RD GW Monitor:						
RD Interstit Monitor:						
RD SIR Approve Date:						
RD SIR Vendor Number:						
RD SIR Report Date:						
RD Other:						
RD Other Desc:						
PRD Auto Ln Leak Detection:						
PRD Annual Tightness Test:						
PRD Vapor Monitor:						
PRD GW Monitor:						
PRD Interstit Monitor:						
PRD Three Year Tightness:						
PRD Euro Suct:						
PRD SIR Approve Date:						
PRD SIR Vendor Number:						
PRD SIR Report Date:						
PRD Other:						
Manual:						
Overfill Protection Manual:						
SIR Tank Leak Detection:						
SIR Pipe Leak Detection:						
PRD Other Desc:						
Mounted Sight Glass Guage:						
RD Visual Monitor:				Yes		
Monthly Reconciliation:						
PRD Tracer Gas Monitor:						
PRD Hydrostatic Monitor:						
PRD Lock Down Monitor:						
PRD Sensor Monitor:						
PRD Above or Underground:						

Map Key	Number of Records	Direction	Distance (mi/ft)	Elev (ft)	Site	DB
Soil Permeability:						
Soil Permeability Units:						
Leak Monitor Weekly:						
Leak Monitor 72hr:						
Percent Capacity Containment:						
CP Next Test Date:						
Compartments						
Compartment Number:						
Stored Product:						
Compartment Capacity:						
Heating:						
Other Desc:						
Action						
Tank Action ID:						
Tank Action:						
Contractor Number:						
Supervisor Number:						
Action Date:						
Corrosion Expert Name:						
Lab:						
Tank Information						
MPCA Tank Number:						
Tank Type:						
Tank Status:						
Piping Cathodic Protection:						
Tank Cath Prot:						
Stored Product:						
Client Tank Number:						
AST Base Material:						
Piping Material:						
Second Containment Tank:						
Second Containment Pipe:						
Tank Const Material:						
Tank Dispenser Type:						
Tank Storage Capacity:						
Tank Registration Date:						
Unreg Tank Reported Date:						
Compartmental Tank:						
Heating Product:						
HW Generator ID:						
Product Release Date:						
Sludge Disposal Facility:						
Comments:						
Compliant:						
Serial Number:						
Tank Dual Use:						
Tank Reg Status:						
AST Information						
Dike Side Material:						
Dike Bottom Material:						
AST Permit:						
Load Rack:						
Pipe Cathodic:						
Pipe Double Walled:						
Pipe Level:						
Rack Curbed:						
Rack Paved:						
SPCC:						
Labeling:						
Gauging:						

Map Key	Number of Records	Direction	Distance (mi/ft)	Elev (ft)	Site	DB
Diagram of Site:		Yes				
Temp Tank:						
Indoor Tank:		Yes				
Within 500ft of Water:						
Date Added:		09/10/2004 15:10:34				
Last Update:		09/10/2004 15:10:34				
Staff ID Last Update:		JHENRY				
AST Monthly Throughput(gal):						
Spill Box:						
Pad:						
Spill Containment:						
Overfill Protection None:						
Overfill Protection Ballfloat:						
Overfill Protection Autoshut:						
Overfill Protection Type Unk:						
Overfill Protection No Info:						
Overfill Protection Alarm:						
Daily Stick:						
RD Tightness Test:						
RD Manual Gauging:						
RD Auto Gauging:						
RD Soil Vapor Monitor:						
RD GW Monitor:						
RD Interstit Monitor:						
RD SIR Approve Date:						
RD SIR Vendor Number:						
RD SIR Report Date:						
RD Other:						
RD Other Desc:						
PRD Auto Ln Leak Detection:						
PRD Annual Tightness Test:						
PRD Vapor Monitor:						
PRD GW Monitor:						
PRD Interstit Monitor:						
PRD Three Year Tightness:						
PRD Euro Suct:						
PRD SIR Approve Date:						
PRD SIR Vendor Number:						
PRD SIR Report Date:						
PRD Other:						
Manual:						
Overfill Protection Manual:						
SIR Tank Leak Detection:						
SIR Pipe Leak Detection:						
PRD Other Desc:						
Mounted Sight Glass Guage:						
RD Visual Monitor:		Yes				
Monthly Reconciliation:						
PRD Tracer Gas Monitor:						
PRD Hydrostatic Monitor:						
PRD Lock Down Monitor:						
PRD Sensor Monitor:						
PRD Above or Underground:						
Soil Permability:						
Soil Permability Units:						
Leak Monitor Weekly:		Yes				
Leak Monitor 72hr:						
Percent Capacity Containment:						
CP Next Test Date:						
Compartments						
Compartment Number:		1				
Stored Product:		HYD OIL				
Compartment Capacity:		1000				
Heating:		N				
Other Desc:						

Map Key	Number of Records	Direction	Distance (mi/ft)	Elev (ft)	Site	DB
Action						
Tank Action ID:			890486			
Tank Action:			Install Tank			
Contractor Number:						
Supervisor Number:						
Action Date:			01/01/1983 00:00:00			
Corrosion Expert Name:						
Lab:						
Tank Information						
MPCA Tank Number:			1011			
Tank Type:			This is an above ground storage tank.			
Tank Status:			The tank is active and being used.			
Piping Cathodic Protection:						
Tank Cath Prot:						
Stored Product:			Antifreeze			
Client Tank Number:			1011			
AST Base Material:			This above ground storage tank is located on a conc. slab.			
Piping Material:						
Second Containment Tank:						
Second Containment Pipe:						
Tank Const Material:			The tank is made of bare/paint/asph coat steel.			
Tank Dispenser Type:						
Tank Storage Capacity:			265			
Tank Registration Date:			09/02/2004 00:00:00			
Unreg Tank Reported Date:						
Compartmental Tank:						
Heating Product:						
HW Generator ID:						
Product Release Date:						
Sludge Disposal Facility:						
Comments:						
Compliant:			Yes			
Serial Number:						
Tank Dual Use:			No			
Tank Reg Status:			Non-regulated tank			
AST Information						
Dike Side Material:			The dike around the tank is made of concrete.			
Dike Bottom Material:			The dike around the tank is made of concrete.			
AST Permit:						
Load Rack:						
Pipe Cathodic:						
Pipe Double Walled:						
Pipe Level:						
Rack Curbed:						
Rack Paved:						
SPCC:			Y			
Labeling:			Yes			
Gauging:						
Diagram of Site:			Yes			
Temp Tank:						
Indoor Tank:			Yes			
Within 500ft of Water:						
Date Added:			09/10/2004 15:14:12			
Last Update:			09/10/2004 15:14:12			
Staff ID Last Update:			JHENRY			
AST Monthly Throughput(gal):						
Spill Box:						
Pad:						
Spill Containment:						
Overfill Protection None:						
Overfill Protection Ballfloat:						
Overfill Protection Autoshut:						
Overfill Protection Type Unk:						

Map Key	Number of Records	Direction	Distance (mi/ft)	Elev (ft)	Site	DB
Overfill Protection No Info:						
Overfill Protection Alarm:						
Daily Stick:						
RD Tightness Test:						
RD Manual Gauging:						
RD Auto Gauging:						
RD Soil Vapor Monitor:						
RD GW Monitor:						
RD Interstit Monitor:						
RD SIR Approve Date:						
RD SIR Vendor Number:						
RD SIR Report Date:						
RD Other:						
RD Other Desc:						
PRD Auto Ln Leak Detection:						
PRD Annual Tightness Test:						
PRD Vapor Monitor:						
PRD GW Monitor:						
PRD Interstit Monitor:						
PRD Three Year Tightness:						
PRD Euro Suct:						
PRD SIR Approve Date:						
PRD SIR Vendor Number:						
PRD SIR Report Date:						
PRD Other:						
Manual:						
Overfill Protection Manual:						
SIR Tank Leak Detection:						
SIR Pipe Leak Detection:						
PRD Other Desc:						
Mounted Sight Glass Gauge:						
RD Visual Monitor:		Yes				
Monthly Reconciliation:						
PRD Tracer Gas Monitor:						
PRD Hydrostatic Monitor:						
PRD Lock Down Monitor:						
PRD Sensor Monitor:						
PRD Above or Underground:						
Soil Permability:						
Soil Permability Units:						
Leak Monitor Weekly:		Yes				
Leak Monitor 72hr:						
Percent Capacity Containment:						
CP Next Test Date:						
Compartments						
Compartment Number:						
		1				
Stored Product:						
Compartment Capacity:		265				
Heating:		N				
Other Desc:						
Action						
Tank Action ID:						
		890490				
Tank Action:						
		Install Tank				
Contractor Number:						
Supervisor Number:						
Action Date:		12/01/1998 00:00:00				
Corrosion Expert Name:						
Lab:						
Tank Information						
MPCA Tank Number:						
		1006				
Tank Type:						
		This is an above ground storage tank.				
Tank Status:						
		The tank is active and being used.				

Map Key	Number of Records	Direction	Distance (mi/ft)	Elev (ft)	Site	DB
Piping Cathodic Protection:						
Tank Cath Prot:						
Stored Product: Petroleum Other						
Client Tank Number: 1006						
AST Base Material: This above ground storage tank is located on a conc. slab.						
Piping Material:						
Second Containment Tank:						
Second Containment Pipe:						
Tank Const Material: The tank is made of bare/paint/asph coat steel.						
Tank Dispenser Type:						
Tank Storage Capacity: 550						
Tank Registration Date: 09/02/2004 00:00:00						
Unreg Tank Reported Date:						
Compartmental Tank:						
Heating Product:						
HW Generator ID:						
Product Release Date:						
Sludge Disposal Facility:						
Comments:						
Compliant: Yes						
Serial Number:						
Tank Dual Use: No						
Tank Reg Status: Non-regulated tank						
AST Information						
Dike Side Material: The dike around the tank is made of concrete.						
Dike Bottom Material: The dike around the tank is made of concrete.						
AST Permit:						
Load Rack:						
Pipe Cathodic:						
Pipe Double Walled:						
Pipe Level:						
Rack Curbed:						
Rack Paved:						
SPCC: Y						
Labeling: Yes						
Gauging:						
Diagram of Site: Yes						
Temp Tank:						
Indoor Tank: Yes						
Within 500ft of Water:						
Date Added: 09/10/2004 15:10:09						
Last Update: 09/10/2004 15:10:09						
Staff ID Last Update: JHENRY						
AST Monthly Throughput(gal):						
Spill Box:						
Pad:						
Spill Containment:						
Overfill Protection None:						
Overfill Protection Ballfloat:						
Overfill Protection Autoshut:						
Overfill Protection Type Unk:						
Overfill Protection No Info:						
Overfill Protection Alarm:						
Daily Stick:						
RD Tightness Test:						
RD Manual Gauging:						
RD Auto Gauging:						
RD Soil Vapor Monitor:						
RD GW Monitor:						
RD Interstit Monitor:						
RD SIR Approve Date:						
RD SIR Vendor Number:						
RD SIR Report Date:						
RD Other:						
RD Other Desc:						
PRD Auto Ln Leak Detection:						

Map Key	Number of Records	Direction	Distance (mi/ft)	Elev (ft)	Site	DB
PRD Annual Tightness Test:						
PRD Vapor Monitor:						
PRD GW Monitor:						
PRD Interstit Monitor:						
PRD Three Year Tightness:						
PRD Euro Suct:						
PRD SIR Approve Date:						
PRD SIR Vendor Number:						
PRD SIR Report Date:						
PRD Other:						
Manual:						
Overfill Protection Manual:						
SIR Tank Leak Detection:						
SIR Pipe Leak Detection:						
PRD Other Desc:						
Mounted Sight Glass Guage:						
RD Visual Monitor:						
		Yes				
Monthly Reconciliation:						
PRD Tracer Gas Monitor:						
PRD Hydrostatic Monitor:						
PRD Lock Down Monitor:						
PRD Sensor Monitor:						
PRD Above or Underground:						
Soil Permability:						
Soil Permability Units:						
Leak Monitor Weekly:						
		Yes				
Leak Monitor 72hr:						
Percent Capacity Containment:						
CP Next Test Date:						
Compartments						
Compartment Number:						
			1			
Stored Product:						
			OIL			
Compartment Capacity:						
			550			
Heating:						
			N			
Other Desc:						
Action						
Tank Action ID:						
			890485			
Tank Action:						
			Install Tank			
Contractor Number:						
Supervisor Number:						
Action Date:						
			01/01/1983 00:00:00			
Corrosion Expert Name:						
Lab:						
Tank Information						
MPCA Tank Number:						
			1010			
Tank Type:						
			This is an above ground storage tank.			
Tank Status:						
			The tank is active and being used.			
Piping Cathodic Protection:						
Tank Cath Prot:						
Stored Product:						
			Used Or Waste Oil			
Client Tank Number:						
			1010			
AST Base Material:						
			This above ground storage tank is located on a conc. slab.			
Piping Material:						
Second Containment Tank:						
Second Containment Pipe:						
Tank Const Material:						
			The tank is made of bare/paint/asph coat steel.			
Tank Dispenser Type:						
Tank Storage Capacity:						
			1000			
Tank Registration Date:						
			09/02/2004 00:00:00			
Unreg Tank Reported Date:						
Compartmental Tank:						
Heating Product:						

Map Key	Number of Records	Direction	Distance (mi/ft)	Elev (ft)	Site	DB
HW Generator ID:						
Product Release Date:						
Sludge Disposal Facility:						
Comments:						
Compliant:		Yes				
Serial Number:						
Tank Dual Use:		No				
Tank Reg Status:		Non-regulated tank				
AST Information						
Dike Side Material:		The dike around the tank is made of concrete.				
Dike Bottom Material:		The dike around the tank is made of concrete.				
AST Permit:						
Load Rack:						
Pipe Cathodic:						
Pipe Double Walled:						
Pipe Level:						
Rack Curbed:						
Rack Paved:						
SPCC:		Y				
Labeling:		Yes				
Gauging:						
Diagram of Site:		Yes				
Temp Tank:						
Indoor Tank:		Yes				
Within 500ft of Water:						
Date Added:		09/10/2004 15:13:12				
Last Update:		09/10/2004 15:13:12				
Staff ID Last Update:		JHENRY				
AST Monthly Throughput(gal):						
Spill Box:						
Pad:						
Spill Containment:						
Overfill Protection None:						
Overfill Protection Ballfloat:						
Overfill Protection Autoshut:						
Overfill Protection Type Unk:						
Overfill Protection No Info:						
Overfill Protection Alarm:						
Daily Stick:						
RD Tightness Test:						
RD Manual Gauging:						
RD Auto Gauging:						
RD Soil Vapor Monitor:						
RD GW Monitor:						
RD Interstit Monitor:						
RD SIR Approve Date:						
RD SIR Vendor Number:						
RD SIR Report Date:						
RD Other:						
RD Other Desc:						
PRD Auto Ln Leak Detection:						
PRD Annual Tightness Test:						
PRD Vapor Monitor:						
PRD GW Monitor:						
PRD Interstit Monitor:						
PRD Three Year Tightness:						
PRD Euro Suct:						
PRD SIR Approve Date:						
PRD SIR Vendor Number:						
PRD SIR Report Date:						
PRD Other:						
Manual:						
Overfill Protection Manual:						
SIR Tank Leak Detection:						
SIR Pipe Leak Detection:						
PRD Other Desc:						

Map Key	Number of Records	Direction	Distance (mi/ft)	Elev (ft)	Site	DB
Mounted Sight Glass Guage:						
RD Visual Monitor:		Yes				
Monthly Reconciliation:						
PRD Tracer Gas Monitor:						
PRD Hydrostatic Monitor:						
PRD Lock Down Monitor:						
PRD Sensor Monitor:						
PRD Above or Underground:						
Soil Permability:						
Soil Permability Units:						
Leak Monitor Weekly:		Yes				
Leak Monitor 72hr:						
Percent Capacity Containment:						
CP Next Test Date:						
Compartments						
Compartment Number:		1				
Stored Product:						
Compartment Capacity:		1000				
Heating:		N				
Other Desc:						
Action						
Tank Action ID:		890489				
Tank Action:		Install Tank				
Contractor Number:						
Supervisor Number:						
Action Date:		12/01/1998 00:00:00				
Corrosion Expert Name:						
Lab:						
TabSITE						
Facility:		Construction				
Above or Underground:		Both				
Indian Reservation:		No				
UST Registration Date:		05/28/1986 00:00:00				
AST Registration Date:		09/09/2004 00:00:00				
Max Monthly Gallons:						
Vapor Recovery Installed:		U				
Vapor Notification Required:		U				

32	2 of 3	S	0.06 / 319.24	709.42	Carl Bolander & Sons Co 224 Starkey St (null) St. Paul MN 55107	WIMN
Site ID:		216254			Industrial Classif:	(null)
Watershed Name:		Mississippi River - Twin Cities			County Name:	Ramsey
Latitude:		44.93737628			Coodinate Method:	Address Matching House Number
Longitude:		-93.0858085				
--- Details ---						
Activity ID:		3498			Activity Type Name:	Tank Site
Active:		No			Activ Sub Type N:	(null)
Program Name:		Tanks & Leaks			Legislative District:	65B
HUC 8:		7010206				

32	3 of 3	S	0.06 / 319.24	709.42	Carl Bolander & Sons Co 224 Starkey St St. Paul MN 55107	UST
--------------------	--------	---	---------------	--------	--	-----

Map Key	Number of Records	Direction	Distance (mi/ft)	Elev (ft)	Site	DB
Tank Site:			3498			
Tank Site Program Int ID:			192953			
Active?:			No			
Interest Name:			Carl Bolander & Sons Co			
Interest Type Code:			TS			
Interest Type Desc:			Tank Site			
Site ID:			216254			
Interest Phone:			NO CORE PI PH.			
Interest Start Date:			07/23/1992 19:11:05			
Interest End Date:			08/29/2006 07:14:48			
Pgm Int Source:			CORE			
ADDR_ID:			191793			
Address Source:			CORE			
Lat/Long ID:			169015			
Lat/Long Desc:						
Lat Degrees:			44			
Lat Minutes:			56			
Lat Seconds:			14.55			
Long Degrees:			-93			
Long Minutes:			5			
Long Seconds:			8.91			
Comments:						
Collection Date:			03/29/2010 17:52:58			
Lat/Long Timestamp Added:			03/29/2010 18:57:19			
Lat/Long Timestamp Last Updated:			03/29/2010 18:57:19			
Lat/Long Updater Staff ID:			MAPT_NC			
Coord Source Type:						
Coord Source Description:						
Org. Name Source:						
Coord Collection Method Code:			A1			
Map Scale Code:						
Lat/Long Source:			CORE			
Lat/Long Site ID:			216254			
Lat/Long Spatial ID:			51375861			
Foreign State:						
Foreign Zone:						
Addr Timestamp Added:			08/29/2006 07:14:08			
Addr Timestamp Last Updated:			11/04/2008 21:13:53			
Addr Updater Staff ID:			SYSTEM			
FIPS County Code1:			123			
Coord Collection Method Desc:			Address Matching House Number			

Tank Information

MPCA Tank Number:	001
Tank Type:	This is a below ground storage tank.
Tank Status:	The tank has been removed.
Piping Cathodic Protection:	The piping has no cathodic protection.
Tank Cath Prot:	The piping has anode cathodic protection.
Stored Product:	Used Or Waste Oil
Client Tank Number:	001
AST Base Material:	
Piping Material:	
Second Containment Tank:	
Second Containment Pipe:	
Tank Const Material:	The tank is made of bare/paint/asph coat steel.
Tank Dispenser Type:	The tank has a suction type dispenser.
Tank Storage Capacity:	2000
Tank Registration Date:	05/28/1986 00:00:00
Unreg Tank Reported Date:	
Compartmental Tank:	
Heating Product:	U
HW Generator ID:	
Product Release Date:	
Sludge Disposal Facility:	
Comments:	
Compliant:	Yes

Map Key	Number of Records	Direction	Distance (mi/ft)	Elev (ft)	Site	DB
Serial Number:						
Tank Dual Use:		No				
Tank Reg Status:		Federal+State tank regulation				
UST Information						
Spill Containment:						
Overfill Protection None:						
Overfill Protection Ballfloat:						
Overfill Protection Autoshut:						
Overfill Protection Type Unk:						
Overfill Protection No Info:		Yes				
Overfill Protection Alarm:						
RD Daily Stick:		Yes				
RD Tightness Test:		Yes				
RD Manual Gauging:		No				
RD Auto Gauging:		No				
RD Soil Vapor Monitor:		No				
RD GW Monitor:		No				
Interstit Monitor:		Yes				
RD SIR Approve Date:						
RD SIR Vendor Number:		0				
RD SIR Report Date:						
RD Other:		No				
RD Other Desc:						
PRD Auto Ln Leak Detection:		No				
PRD Annual Tightness Test:		No				
PRD Vapor Monitor:		No				
PRD GW Monitor:		No				
PRD Interstit Monitor:		No				
PRD Three Year Tightness:		No				
PRD Euro Suct:		Yes				
PRD SIR Approve Date:						
PRD SIR Vendor Number:		0				
PRD SIR Report Date:						
PRD Other:		No				
Manual:						
Overfill Protection Manual:						
SIR Tank Leak Detection:						
SIR Pipe Leak Detection:						
PRD Other Desc:						
Date Added:		10/18/1999 09:31:03				
Last Update:		05/23/2003 09:21:37				
Staff ID Last Update:		SYS				
NSTD Compliant:						
Stage1 Vapor Installed:		U				
Stage1 Vapor Used:		U				
CP Next Test Date:						
CP Survey Passed:						
Compartments						
Compartment Number:		1				
Stored Product:		WASTE OIL				
Compartment Capacity:		2000				
Heating:		U				
Other Desc:						
Action						
Tank Action ID:		271047				
Tank Action:		Remove Tank				
Contractor Number:						
Supervisor Number:						
Action Date:		11/15/1998 00:00:00				
Corrosion Expert Name:						
Lab:		N				

Map Key	Number of Records	Direction	Distance (mi/ft)	Elev (ft)	Site	DB
Tank Action ID:		323767				
Tank Action:		Install Tank				
Contractor Number:						
Supervisor Number:						
Action Date:		01/01/1982 00:00:00				
Corrosion Expert Name:						
Lab:						
Tabsite						
Facility:		Construction				
Above or Underground:		Both				
Indian Reservation:		No				
UST Registration Date:		05/28/1986 00:00:00				
AST Registration Date:		09/09/2004 00:00:00				
Max Monthly Gallons:						
Vapor Recovery Installed:		U				
Vapor Notification Required:		U				

33	1 of 2	WNW	0.05 / 254.31	718.12	Great River Boat Works 84 W Water St St. Paul MN 55101	LUST
--------------------	--------	-----	---------------	--------	--	------

Tank Site:	15077	Foreign State:	
Active?:	No	Foreign Zone:	
Site ID:	248677	Lat/Long ID:	134922
Interest Type Code:	LS	Lat Degrees:	44
Interest Type Desc:	Leak Site	Lat Minutes:	56
Interest Start Date:	12/17/2002 00:00:00	Lat Seconds:	22.81
Interest End Date:	12/05/2006 07:34:16	Long Degrees:	-93
Pgm Int Source:	CORE	Long Minutes:	5
Addr ID:	368680	Long Seconds:	18.12
Interest Phone:	NO CORE PI PH.	Lat/Long Desc:	
Address Source:	CORE	Collection Date:	08/03/2004 12:34:16
Lat/Long Source:	CORE	Lat/Long Site ID:	248677
Lat/Long Spatial ID:	51860714	Orig. Source Name:	
Map Scale Code:			
Tank Site Program Int ID:	255341		
Lat/Long Timestamp Added:	12/05/2006 07:34:39		
Lat/Long Timestamp Last Updated:	12/05/2006 22:03:53		
Coord Source Type:			
Coord Source Desc:			
Addr Timestamp Added:	12/05/2006 07:33:47		
Addr Timestamp Last Updated:	11/04/2008 21:13:55		
Addr Updater Staff ID:	SYSTEM		
FIPS County Code1:	123		
Coord Collection Mthd Desc:	Interpolation Unknown		
Comments:			

Leaksite

Leaksite Type:	Both Leak/PBP Site
Leaksite Type Def:	Both leak and a PBP site.
File Archive Box:	
File Archive Lot:	
Soil Digout Date:	
Cubic Yds Excavated:	
Cond Closure Date:	
Complete Site Closure Date:	09/22/2004 00:00:00
Contam Soils Remaining:	U
Enf Action Begin Date:	12/18/2002 00:00:00
LUST TRUST Eligible:	No
Offsite Contam:	U
REIMB Awarded:	No
Release Discovered Date:	12/16/2002 00:00:00

Map Key	Number of Records	Direction	Distance (mi/ft)	Elev (ft)	Site	DB
Leak Report Date:		12/16/2002 00:00:00				
STD Letter Response Date:						
Surface Water Impact:		U				
Utility Project:		No				
Date Added:		12/17/2002 11:44:31				
Last Update:		05/20/2008 15:25:38				
Staff ID Last Update:		MKOPLIT				
Release from AST:		No				
Release from UST:		Yes				
Tank Reg Status Code:		F				
VPIC Application date:		08/24/2004 00:00:00				
VPIC Acres:		.77				
Vapor Intrusion Checked:		No				
Vapor Intrusion Action:						
Vapor Intrusion Comments:						
Soil Gas Data Collected:		No				
Soil Gas Action Level:						
Soil Gas Data Comments:						
Sub Slab Sample Collected:						
Indoor Air Collected:						
Residence Type Code:						
GW Information						
DW Supply Contam:						
Free Product Observed:						
Free Product Thickness:						
Ground Water Contam:		N				
GW Cleanup Goal:						
GW Exceeds Cleanup Goal:						
Cleanup Goal Achieved:						
Water Supply Exceeds Ral:						
Well Type Code:						
Impacted Aquifer Code:						
MTBE Present Now:						
MTBE Present Historically:						
MTBE High UG per Liter:						
MTBE High Level Date:						
Free Product at Close:		No				
Staff ID Wellhead Area Assess:		3369				
PWS Well Impacted:		No				
Protected Area:		No				
Sensitive Area:		Yes				
Affected Residential Props:						
Affected Non Residential Props:						
Product Released						
Product Released Seq ID:		113980				
Product:		Diesel				
Product Defn:		The product is diesel oil.				
Product Released Seq ID:		113981				
Product:		Gasoline, Unleaded				
Product Defn:		Unleaded Gasoline				

33 2 of 2 **WNW** 0.05 / 254.31 718.12 **Great River Boat Works**
84 W Water St (null)
St. Paul MN 55101 **WIMN**

Site ID: 248677 **Industrial Classif:** (null)
Watershed Name: Mississippi River - Twin Cities **County Name:** Ramsey
Latitude: 44.93967056 **Coodinate Method:** Interpolation Unknown
Longitude: -93.08837128

--- Details ---

Map Key	Number of Records	Direction	Distance (mi/ft)	Elev (ft)	Site	DB
Activity ID: 15077 Activity Type Name: Leak Site Active: No Activ Sub Type N: (null) Program Name: Tanks & Leaks Legislative District: 65B HUC 8: 7010206						
34	1 of 2	W	0.08 / 406.61	714.41	Wabasha Business Center 114-122 Wabasha Street South St. Paul MN	INST
Prgm ID: VP13050 Pgmint: VIC Deed Notification: Yes Restrict Covenant: No Enviro Covenant: No County: Ramsey Description: Lead, Mercury, Arsenic and PCBs in soil.						
34	2 of 2	W	0.08 / 406.61	714.41	Wabasha Business Center 114-122 Wabasha Street South St. Paul MN 55107	VIC
Site ID: VP13050 Created By: Pjensen Core Prgm Int ID: 336703 Created Date: 6/21/2000 Link ID: 5275 Last Update: 8/8/2001 Active: FALSE Alphsort: Site Type: Other City: 729 MPCA region: Metro County: 62 HRS Score: 0 Legal District: 65B NPL: FALSE PLS Method: M PLP: FALSE Pls Scal: A District: Metro Township: 28 Pgm Ref From: Range: 23 Pgmint: VIC Range E W: w Cleanup Cost: Section: 1 Reservation: FALSE Qtr 160: Reservation Name: Qtr 40: MPCA Wells: FALSE Qtr 10: Federal Facility: FALSE Qtr 2 5: Primary Fund: Quad: EPA ID: NAD No: 83 MPCA ID: Coordpt Desc: Methcol: Coordsrc Type: Coldate: Coordsrc Org: Coldat Equal: Mpcapgmac: Basin Code: 2 Mapscale: Major Wtrshed: 20 Verif Meth: Minor Wtrshed: Horiz Ref: File Location: Archival Storage Utm Source: 2 VIC App GIS: FALSE Utm Method: I1 PBP: FALSE Utm Scale: A WI Risk: Utm Accuracy: WI Loe: Utm East: 492996.03125 WI Mult: Utm North: 4976120 County Name: Ramsey Utm Zone: 15 Pay Complete: FALSE Pls Meth 2: Site size: 4.37 Pls Scal 2: Congression Dist: 4 Township 2: Enf Lead Agency: MPCA Range 2: Feddef Pilot: FALSE Rge E W 2: Site Class A: FALSE Section 2: Site Class B: FALSE Qtr 160 2: Site Class C: FALSE Qtr 40 2: Site Class D: FALSE Qtr 10 2: Fundfin: FALSE Qtr 2 5 2: Natresdmg: FALSE Quad 2: Physical Location: none Address 2:						

Map Key	Number of Records	Direction	Distance (mi/ft)	Elev (ft)	Site	DB
Address 1:		114-122 Wabasha Street South				
NOTE:						
Contaminant Information						
Contaminant ID:			1336-36-3			
Contaminant:			Polychlorinated biphenyls; (PCB's)			
Media ID:			2			
Media Type:			Soil			
Cleanup Level:						
Units:			mg/Kg			
Cleanup Level Basis:						
Maximum Residual Contamination:			110			
Record ID:			8751			
Last Update:			9/14/2001			
Contaminant Information						
Contaminant ID:			7439-92-1			
Contaminant:			Lead			
Media ID:			2			
Media Type:			Soil			
Cleanup Level:						
Units:			mg/Kg			
Cleanup Level Basis:						
Maximum Residual Contamination:			12000			
Record ID:			8752			
Last Update:			9/14/2001			
Contaminant Information						
Contaminant ID:			95-63-6			
Contaminant:			1,2,4-Trimethylbenzene; (1,3,4-Trimethylbenzene)			
Media ID:			4			
Media Type:			Ground Water			
Cleanup Level:						
Units:						
Cleanup Level Basis:						
Maximum Residual Contamination:						
Record ID:			8753			
Last Update:			7/11/2000			
Contaminant Information						
Contaminant ID:			7439-97-6			
Contaminant:			Mercury			
Media ID:			2			
Media Type:			Soil			
Cleanup Level:						
Units:			mg/Kg			
Cleanup Level Basis:						
Maximum Residual Contamination:			2.1			
Record ID:			10873			
Last Update:			9/14/2001			
Contaminant Information						
Contaminant ID:			7440-38-2			
Contaminant:			Arsenic			
Media ID:			2			
Media Type:			Soil			
Cleanup Level:						
Units:			mg/Kg			
Cleanup Level Basis:						
Maximum Residual Contamination:			18			

Map Key	Number of Records	Direction	Distance (mi/ft)	Elev (ft)	Site	DB
Record ID:			10874			
Last Update:			9/14/2001			
Impacts Response Actions						
Number of GW Receptors:						
Ecological Receptors Present:			FALSE			
Type of Ecological Receptors:						
Acres of Contaminated Soil:						
Volume of Contaminated Soil:						
Acres of Surface Water Impacted:						
Acres of Wetland Impacted:						
Acres of Sediment Impacted:						
Ground Water Plume Area(acres):						
Was Cleanup Conducted?:			FALSE			
Acres of Contaminated Soil Remediated at Site:						
Volume of Soil Cleaned at Site:						
Number of Municipal Wells Contaminated:						
Number of Domestic Wells Contaminated:						
Number of Surface Water Intakes Contaminated:						
Number of Drums Removed from Site:						
Year Soil Remediated:						
Acres of Soil with Restricted Access:						
Year Institutional Control Remedy Completed:						
Year GW Remedy Completed:						
Year GW IC Completed:						
Acres of Wetland or Sediment Remediated:						
Public Financing?:			FALSE			
Assurance Help?:			FALSE			
Land Use Classification at Site:						
Land Use In Vicinty Of Site:						
Deed Notification Present on Site?:			TRUE			
Restrictive Covenant Present?:			FALSE			
Is Ground Water Pump & Treat Being Used at Site?:			FALSE			
Environmental Covenant Present?:			FALSE			
Restrictive Covenant Basis/Desc:			Lead, Mercury, Arsenic and PCBs in soil.			
Miscellaneous Comments:						
Quaternary Perched:			FALSE			
Quaternary Water Table:			FALSE			
Quaternary Confined:			FALSE			
Cretaceous:			FALSE			
Plattville:			FALSE			
St. Peter:			FALSE			
Prairie Du Chien:			FALSE			
Jordan:			FALSE			
Ironton/Galesville:			FALSE			
Mt Simon - Hinckley:			FALSE			
Precambrian, Undifferentiated:			FALSE			
Other or Unknown Aquifer:			FALSE			
Date Site Info Last Updated:			4/20/2001			
Date Institutional Control Info Last Updated:						
Location where the IC was filed:						
Surface Water Classification (Primary):						
Surface Water Classification (Secondary):						
Comments Related to Surface Water:						
Site Event Log						
Event ID:			41			

Map Key	Number of Records	Direction	Distance (mi/ft)	Elev (ft)	Site	DB
Event:		VIC Program Participation Dates (Start/End)				
Additional Info:		None Entered				
Start Date:		06/21/00				
End Date:		09/14/01				
Planned Start Date:						
Planned End Date:						
Last Update:		9/14/2001				
Record No:		8995				
Site Event Log						
Event ID:		45				
Event:		No Association Determination Issued				
Additional Info:		None Entered				
Start Date:						
End Date:		08/09/00				
Planned Start Date:						
Planned End Date:						
Last Update:		5/3/2001				
Record No:		10944				
Site Event Log						
Event ID:		214				
Event:		Institutional Control Event				
Additional Info:		Lead, arsenic, mercury and PCBs in Soil				
Start Date:						
End Date:		05/08/01				
Planned Start Date:						
Planned End Date:						
Last Update:		9/12/2001				
Record No:		10945				
Contact Information						
Contact Last Name:		Kromar				
Contact First Name:		Karen				
Contact Middle Name:						
Contact Type:		PL				
Invoiced Party:		FALSE				
Contact Name:		MPCA				
Contact Address Street:		520 Lafayette Rd N				
Contact Address Street2:						
Contact City:		St. Paul				
Contact State:		MN				
Contact Zip:		551554194				
Province:						
Country:						
Postal Code:						
Contact Phone:		(651) 757-3080				
Contact Phone Extension:						
Contact Fax:						
Contact Cell:						
Contact Mail:						
Last Update:		09/14/01				
REC ID:		7006				
REC ID Archive:		10890				
Contact Add Info:						
Staff ID Number:		3316				
Org ID:		0				
Org Name:						
Org Type:						
Person ID:		0				
MPCA Org ID:		1715				
Org Check:						
Person. Check:						
Contact Information						

Map Key	Number of Records	Direction	Distance (mi/ft)	Elev (ft)	Site	DB
Contact Last Name: Quandt						
Contact First Name: Larry						
Contact Middle Name: R.						
Contact Type: TA						
Invoiced Party: FALSE						
Contact Name: MPCA						
Contact Address Street: 520 Lafayette Rd N.						
Contact Address Street2:						
Contact City: St. Paul						
Contact State: MN						
Contact Zip: 551554194						
Province:						
Country:						
Postal Code:						
Contact Phone: (651) 757-1808						
Contact Phone Extension:						
Contact Fax: 651-296-9707						
Contact Cell:						
Contact Mail: larry.quandt@state.mn.us						
Last Update: 06/21/00						
REC ID: 7007						
REC ID Archive: 10892						
Contact Add Info:						
Staff ID Number: 3379						
Org ID: 0						
Org NAmE:						
Org Type:						
Person ID: 0						
MPCA Org ID: 1715						
Org Check:						
Person. Check:						
Contact Information						
Contact Last Name: Norris, Jr.						
Contact First Name: William						
Contact Middle Name:						
Contact Type: OWN						
Invoiced Party: FALSE						
Contact Name: FastGrow, Inc.						
Contact Address Street: 122 Wabasha St. S.						
Contact Address Street2:						
Contact City: St. Paul						
Contact State: MN						
Contact Zip: 55107						
Province:						
Country:						
Postal Code:						
Contact Phone: (612) 492-2043						
Contact Phone Extension:						
Contact Fax:						
Contact Cell:						
Contact Mail:						
Last Update: 06/21/00						
REC ID: 7009						
REC ID Archive: 10897						
Contact Add Info:						
Staff ID Number: 0						
Org ID: -5038						
Org NAmE: FastGrow Inc						
Org Type: 100						
Person ID: -19069						
MPCA Org ID:						
Org Check:						
Person. Check:						
Contact Information						

Map Key	Number of Records	Direction	Distance (mi/ft)	Elev (ft)	Site	DB
Contact Last Name: Braun						
Contact First Name: William						
Contact Middle Name:						
Contact Type: CON						
Invoiced Party: FALSE						
Contact Name: ERG						
Contact Address Street: 900 Second Avenue South						
Contact Address Street2:						
Contact City: Minneapolis						
Contact State: MN						
Contact Zip: 55402						
Province:						
Country:						
Postal Code:						
Contact Phone: (612) 339-4814						
Contact Phone Extension:						
Contact Fax: (612) 339-4990						
Contact Cell:						
Contact Mail:						
Last Update: 06/21/00						
REC ID: 7010						
REC ID Archive: 10898						
Contact Add Info:						
Staff ID Number: 0						
Org ID: -1133						
Org NAME: Environmental Resource Group LLC						
Org Type: 100						
Person ID: -11390						
MPCA Org ID:						
Org Check:						
Person. Check:						
Contact Information						
Contact Last Name: Gallaher						
Contact First Name: Harry						
Contact Middle Name:						
Contact Type: LEC						
Invoiced Party: FALSE						
Contact Name: Lockridge Grindal Nauen PLLP						
Contact Address Street: 100 Washington Avenue South						
Contact Address Street2:						
Contact City: Minneapolis						
Contact State: MN						
Contact Zip: 55401						
Province:						
Country:						
Postal Code:						
Contact Phone: (612) 339-6900						
Contact Phone Extension:						
Contact Fax: (612) 339-0981						
Contact Cell:						
Contact Mail:						
Last Update: 06/21/00						
REC ID: 7011						
REC ID Archive: 10899						
Contact Add Info:						
Staff ID Number: 0						
Org ID: -5040						
Org NAME: Lockridge Grindal Nauen PLLP						
Org Type: 100						
Person ID: -13747						
MPCA Org ID:						
Org Check:						
Person. Check:						
Contact Information						

Map Key	Number of Records	Direction	Distance (mi/ft)	Elev (ft)	Site	DB
Contact Last Name:		Gallaher				
Contact First Name:		Harry				
Contact Middle Name:						
Contact Type:		VOL				
Invoiced Party:		TRUE				
Contact Name:						
Contact Address Street:						
Contact Address Street2:						
Contact City:						
Contact State:		MN				
Contact Zip:						
Province:						
Country:						
Postal Code:						
Contact Phone:						
Contact Phone Extension:						
Contact Fax:						
Contact Cell:						
Contact Mail:						
Last Update:		09/14/01				
REC ID:		9327				
REC ID Archive:		13509				
Contact Add Info:						
Staff ID Number:		0				
Org ID:		0				
Org NAmE:						
Org Type:						
Person ID:		-13748				
MPCA Org ID:						
Org Check:						
Person. Check:						

35	1 of 1	S	0.07 / 345.17	709.48	BELANDER & SONS 234 Starkey St. Paul MN	SPILLS
Program Int ID:	177397				TMSP Added:	03/21/1996 00:00:00
Site ID:	0				TMSP Update:	05/04/2002 07:01:33
Interest Type:	Spill Site				Prgm Int Source:	TALES
Preferred ID:	19493				Address Source:	TALES
Interest Start:	03/21/1996 00:00:00				Interest Phone:	
Interest End:					Township:	
Active?:					County:	Ramsey
Comments:		*NO FILE*				
Spill Site						
Spill Site Closure Date:		05/11/1994 00:00:00				
Report Taken by:		3234				
MPCA Project Manager:		3234				
Spill Reported by:		BILL EBERLY				
Spill Date:		05/04/1994 00:00:00				
Spill Report Date:		05/11/1994 00:00:00				
Initial Cause:		CONTAMINATED SOIL/FR				
Initial Source:						
Priority Code:		4				
Archive Lot:						
Archive Box:						
Date Added:		03/21/1996 00:00:00				
Last Update:		04/11/2007 08:22:55				
Staff ID Last Update:		RSUCHAN				
Rep Phone:						
Rep Name:						
MPCA Involvement:						
Report Taken by Duty Officer:						

Map Key	Number of Records	Direction	Distance (mi/ft)	Elev (ft)	Site	DB
Public Safety Spill ID:						
Duty Officer Report Number:						
Response:						
Spill Released Product						
Spill Incident Accuracy ID:		71679				
Spill Product:		Petroleum, Unspecified				
Spill Quantity Units:		Unknown				
Spill Incident Accuracy:		Unknown				
Spill Released Quantity:		0				
Date Added:		03/21/1996 00:00:00				
Last Update:		05/04/2002 07:01:33				
Staff ID Last Update:		TANKS				
36	1 of 2	SW	0.10 / 510.31	709.05	Plato Boulevard xxx Plato Boulevard (null) St. Paul MN 55107	WIMN
Site ID:		172734			Industrial Classif: (null)	
Watershed Name:		Mississippi River - Twin Cities			County Name: Ramsey	
Latitude:		44.93750763			Coordinate Method: Digitized-DRG	
Longitude:		-93.08824921				
--- Details ---						
Activity ID:		VP14110		Activity Type Name: Voluntary Investigation & Cleanup (VIC)		
Active:		No		Activ Sub Type N: (null)		
Program Name:		Investigation & Cleanup		Legislative District: 65B		
HUC 8:		7010206				
36	2 of 2	SW	0.10 / 510.31	709.04	Plato Boulevard xxxx Plato Boulevard St. Paul MN 55107	VIC
Site ID:		VP14110			Created By: Pjensen	
Core Prgm Int ID:		336848			Created Date: 1/29/2001	
Link ID:		5442			Last Update: 9/12/2001	
Active:		FALSE			Alphsort:	
Site Type:		Other			City: 729	
MPCA region:		Metro			County: 62	
HRS Score:					Legal District: 65B	
NPL:		FALSE			PLS Method: M	
PLP:		FALSE			Pls Scal: A	
District:		Metro			Township: 28	
Pgm Ref From:					Range: 22	
Pgmint:		VIC			Range E W: w	
Cleanup Cost:					Section: 6	
Reservation:		FALSE			Qtr 160:	
Reservation Name:					Qtr 40:	
MPCA Wells:		FALSE			Qtr 10:	
Federal Facility:		FALSE			Qtr 2 5:	
Primary Fund:					Quad:	
EPA ID:					NAD No: 83	
MPCA ID:					Coordpt Desc:	
Methcol:					Coordsrc Type:	
Coldate:					Coordsrc Org:	
Coldat Equal:					Mpcapgmac:	
Basin Code:		2			Mapscale:	
Major Wtrshed:		20			Verif Meth:	
Minor Wtrshed:					Horiz Ref:	
File Location:		Archival Storage			Utm Source: 2	
VIC App GIS:		FALSE			Utm Method: 11	
PBP:		FALSE			Utm Scale: A	

Map Key	Number of Records	Direction	Distance (mi/ft)	Elev (ft)	Site	DB
WI Risk:					Utm Accuracy:	
WI Loe:					Utm East:	493037.28125
WI Mult:					Utm North:	4976012
County Name:	Ramsey				Utm Zone:	15
Pay Complete:	FALSE				Pls Meth 2:	
Site size:	0.81				Pls Scal 2:	
Congression Dist:	4				Township 2:	
Enf Lead Agency:	MPCA				Range 2:	
Feddef Pilot:	FALSE				Rge E W 2:	
Site Class A:	FALSE				Section 2:	
Site Class B:	FALSE				Qtr 160 2:	
Site Class C:	FALSE				Qtr 40 2:	
Site Class D:	FALSE				Qtr 10 2:	
Fundfin:	FALSE				Qtr 2 5 2:	
Natresdmg:	FALSE				Quad 2:	
Physical Location:		none				
Address 2:						
Address 1:		xxxx Plato Boulevard				

NOTE:**Contaminant Information**

Contaminant ID: 7439-92-1
Contaminant: Lead
Media ID: 2
Media Type: Soil
Cleanup Level:
Units: mg/Kg
Cleanup Level Basis:
Maximum Residual Contamination: 1400
Record ID: 10868
Last Update: 9/14/2001

Contaminant Information

Contaminant ID: WI-DRO
Contaminant: Diesel Range Organics
Media ID: 2
Media Type: Soil
Cleanup Level:
Units: mg/Kg
Cleanup Level Basis:
Maximum Residual Contamination: 410
Record ID: 10869
Last Update: 9/14/2001

Contaminant Information

Contaminant ID: 7440-38-2
Contaminant: Arsenic
Media ID: 2
Media Type: Soil
Cleanup Level:
Units: mg/Kg
Cleanup Level Basis:
Maximum Residual Contamination: 12
Record ID: 10870
Last Update: 9/14/2001

Contaminant Information

Contaminant ID: 7439-97-6
Contaminant: Mercury
Media ID: 2
Media Type: Soil

Map Key	Number of Records	Direction	Distance (mi/ft)	Elev (ft)	Site	DB
Cleanup Level:						
Units:			mg/Kg			
Cleanup Level Basis:						
Maximum Residual Contamination:			1.8			
Record ID:			10871			
Last Update:			9/14/2001			
Contaminant Information						
Contaminant ID:						
Contaminant:			1336-36-3			
Media ID:			Polychlorinated biphenyls; (PCB's)			
Media Type:			2			
Cleanup Level:			Soil			
Units:			mg/Kg			
Cleanup Level Basis:						
Maximum Residual Contamination:			1.7			
Record ID:			10872			
Last Update:			9/14/2001			
Impacts Response Actions						
Number of GW Receptors:						
Ecological Receptors Present:			FALSE			
Type of Ecological Receptors:						
Acres of Contaminated Soil:						
Volume of Contaminated Soil:						
Acres of Surface Water Impacted:						
Acres of Wetland Impacted:						
Acres of Sediment Impacted:						
Ground Water Plume Area(acres):						
Was Cleanup Conducted?:			FALSE			
Acres of Contaminated Soil Remediated at Site:						
Volume of Soil Cleaned at Site:						
Number of Municipal Wells Contaminated:						
Number of Domestic Wells Contaminated:						
Number of Surface Water Intakes Contaminated:						
Number of Drums Removed from Site:						
Year Soil Remediated:						
Acres of Soil with Restricted Access:						
Year Institutional Control Remedy Completed:						
Year GW Remedy Completed:						
Year GW IC Completed:						
Acres of Wetland or Sediment Remediated:						
Public Financing?:			FALSE			
Assurance Help?:			FALSE			
Land Use Classification at Site:						
Land Use In Vicinty Of Site:						
Deed Notification Present on Site?:			TRUE			
Restrictive Covenant Present?:			FALSE			
Is Ground Water Pump & Treat Being Used at Site?:			FALSE			
Environmental Covenant Present?:			FALSE			
Restrictive Covenant Basis/Desc:			Lead, mercury, arsenic and PCBs in soil.			
Miscellaneous Comments:						
Quaternary Perched:			FALSE			
Quaternary Water Table:			FALSE			
Quaternary Confined:			FALSE			
Cretaceous:			FALSE			
Plattville:			FALSE			
St. Peter:			FALSE			
Prairie Du Chien:			FALSE			

Map Key	Number of Records	Direction	Distance (mi/ft)	Elev (ft)	Site	DB
Jordan:		FALSE				
Ironton/Galesville:		FALSE				
Mt Simon - Hinckley:		FALSE				
Precambrian, Undifferentiated:		FALSE				
Other or Unknown Aquifer:		FALSE				
Date Site Info Last Updated:		9/12/2001				
Date Institutional Control Info Last Updated:						
Location where the IC was filed:						
Surface Water Classification (Primary):						
Surface Water Classification (Secondary):						
Comments Related to Surface Water:						
Site Event Log						
Event ID:		41				
Event:		VIC Program Participation Dates (Start/End)				
Additional Info:		None Entered				
Start Date:		01/26/01				
End Date:		09/14/01				
Planned Start Date:						
Planned End Date:						
Last Update:		9/14/2001				
Record No:		10192				
Site Event Log						
Event ID:		45				
Event:		No Association Determination Issued				
Additional Info:		None Entered				
Start Date:						
End Date:		03/12/01				
Planned Start Date:						
Planned End Date:						
Last Update:		3/13/2001				
Record No:		10674				
Site Event Log						
Event ID:		214				
Event:		Institutional Control Event				
Additional Info:		Lead, mercury, arsenic and PCBs in soil				
Start Date:						
End Date:		08/01/01				
Planned Start Date:						
Planned End Date:						
Last Update:		9/12/2001				
Record No:		11941				
Contact Information						
Contact Last Name:		Kromar				
Contact First Name:		Karen				
Contact Middle Name:						
Contact Type:		PL				
Invoiced Party:		FALSE				
Contact Name:		MPCA				
Contact Address Street:		520 Lafayette Rd N				
Contact Address Street2:						
Contact City:		St. Paul				
Contact State:		MN				
Contact Zip:		551554194				
Province:						
Country:						
Postal Code:						
Contact Phone:		(651) 757-3080				
Contact Phone Extension:						

Map Key	Number of Records	Direction	Distance (mi/ft)	Elev (ft)	Site	DB
Contact Fax:						
Contact Cell:						
Contact Mail:						
Last Update: 01/29/01						
REC ID: 8186						
REC ID Archive: 12214						
Contact Add Info:						
Staff ID Number: 3316						
Org ID: 0						
Org NAmE:						
Org Type:						
Person ID: 0						
MPCA Org ID: 1715						
Org Check:						
Person. Check:						
Contact Information						
Contact Last Name: Quandt						
Contact First Name: Larry						
Contact Middle Name: R.						
Contact Type: TA						
Invoiced Party: FALSE						
Contact Name: MPCA						
Contact Address Street: 520 Lafayette Rd N.						
Contact Address Street2:						
Contact City: St. Paul						
Contact State: MN						
Contact Zip: 551554194						
Province:						
Country:						
Postal Code:						
Contact Phone: (651) 757-1808						
Contact Phone Extension:						
Contact Fax: 651-296-9707						
Contact Cell:						
Contact Mail: larry.quandt@state.mn.us						
Last Update: 01/29/01						
REC ID: 8187						
REC ID Archive: 12215						
Contact Add Info:						
Staff ID Number: 3379						
Org ID: 0						
Org NAmE:						
Org Type:						
Person ID: 0						
MPCA Org ID: 1715						
Org Check:						
Person. Check:						
Contact Information						
Contact Last Name: Nasseff						
Contact First Name: John						
Contact Middle Name:						
Contact Type: VOL						
Invoiced Party: TRUE						
Contact Name: WAF Properties, LLC						
Contact Address Street: 100 Washington Avenue South, Suite						
Contact Address Street2:						
Contact City: Minneapolis						
Contact State: MN						
Contact Zip: 55401						
Province:						
Country:						
Postal Code:						
Contact Phone: (612) 339-6900						
Contact Phone Extension:						

Map Key	Number of Records	Direction	Distance (mi/ft)	Elev (ft)	Site	DB
Contact Fax:			(612) 339-0981			
Contact Cell:						
Contact Mail:						
Last Update:			01/29/01			
REC ID:			8188			
REC ID Archive:			12216			
Contact Add Info:						
Staff ID Number:			0			
Org ID:			-5316			
Org NAmE:			WAF Properties LLC			
Org Type:			100			
Person ID:			-14801			
MPCA Org ID:						
Org Check:						
Person. Check:						
Contact Information						
Contact Last Name:			Garvey			
Contact First Name:			Terrance			
Contact Middle Name:						
Contact Type:			OWN			
Invoiced Party:			FALSE			
Contact Name:			Port Authority of the City of St. Paul			
Contact Address Street:			345 St. Peter Street, Suite 1900			
Contact Address Street2:						
Contact City:			St. Paul			
Contact State:			MN			
Contact Zip:			551021661			
Province:						
Country:						
Postal Code:						
Contact Phone:			(651) 224-5686			
Contact Phone Extension:						
Contact Fax:			(651) 223-5198			
Contact Cell:						
Contact Mail:						
Last Update:			01/29/01			
REC ID:			8189			
REC ID Archive:			12217			
Contact Add Info:						
Staff ID Number:			0			
Org ID:			838			
Org NAmE:			Saint Paul Port Authority			
Org Type:			200			
Person ID:			-18355			
MPCA Org ID:						
Org Check:						
Person. Check:						
Contact Information						
Contact Last Name:			Braun			
Contact First Name:			William			
Contact Middle Name:						
Contact Type:			CON			
Invoiced Party:			FALSE			
Contact Name:			Environmental Resource Group			
Contact Address Street:			900 Second Avenue South			
Contact Address Street2:						
Contact City:			Minneapolis			
Contact State:			MN			
Contact Zip:			55402			
Province:						
Country:						
Postal Code:						
Contact Phone:			(612) 339-4814			
Contact Phone Extension:						

Map Key	Number of Records	Direction	Distance (mi/ft)	Elev (ft)	Site	DB
Contact Fax:			(612) 339-4990			
Contact Cell:						
Contact Mail:						
Last Update:		01/29/01				
REC ID:		8190				
REC ID Archive:		12218				
Contact Add Info:						
Staff ID Number:		0				
Org ID:		-1133				
Org NAME:		Environmental Resource Group LLC				
Org Type:		100				
Person ID:		-11390				
MPCA Org ID:						
Org Check:						
Person. Check:						

Contact Information

Contact Last Name:	Gallaher
Contact First Name:	Harry
Contact Middle Name:	
Contact Type:	LEC
Invoiced Party:	FALSE
Contact Name:	Lockridge Grindal Nauen PLLP
Contact Address Street:	100 Washington Avenue South
Contact Address Street2:	
Contact City:	Minneapolis
Contact State:	MN
Contact Zip:	55401
Province:	
Country:	
Postal Code:	
Contact Phone:	(612) 339-6900
Contact Phone Extension:	
Contact Fax:	(612) 339-0981
Contact Cell:	
Contact Mail:	
Last Update:	01/29/01
REC ID:	8191
REC ID Archive:	12219
Contact Add Info:	
Staff ID Number:	0
Org ID:	-5040
Org NAME:	Lockridge Grindal Nauen PLLP
Org Type:	100
Person ID:	-13747
MPCA Org ID:	
Org Check:	
Person. Check:	

37	1 of 7	WNW	0.05 / 288.22	720.58	Unocal 40 E Water St St. Paul MN 55107	LAST
--------------------	--------	-----	---------------	--------	--	------

Tank Site:	3232	Foreign State:	
Active?:	No	Foreign Zone:	
Site ID:	171570	Lat/Long ID:	123792
Interest Type Code:	LS	Lat Degrees:	44
Interest Type Desc:	Leak Site	Lat Minutes:	56
Interest Start Date:	12/26/1997 00:00:00	Lat Seconds:	29.24
Interest End Date:	03/23/2006 13:20:51	Long Degrees:	-93
Pgm Int Source:	CORE	Long Minutes:	5
Addr ID:	453599	Long Seconds:	22.1
Interest Phone:	NO CORE PI PH.	Lat/Long Desc:	Center of Site
Address Source:	CORE	Collection Date:	01/19/2006 00:00:00
Lat/Long Source:	CORE	Lat/Long Site ID:	171570

Map Key	Number of Records	Direction	Distance (mi/ft)	Elev (ft)	Site	DB
Lat/Long Spatial ID:	51063715				Orig. Source Name:	MPCA
Map Scale Code:	N					
Tank Site Program Int ID:	216008					
Lat/Long Timestamp Added:	05/09/2006 16:16:14					
Lat/Long Timestamp Last Updated:	05/09/2006 16:16:14					
Coord Source Type:	2					
Coord Source Desc:	State					
Addr Timestamp Added:	11/09/2005 10:07:02					
Addr Timestamp Last Updated:	08/01/2007 21:44:35					
Addr Updater Staff ID:	SYSTEM					
FIPS County Code1:	123					
Coord Collection Mthd Desc:	Digitized-DRG					
Comments:						
Leaksite						
Leaksite Type:					Leak Site	
Leaksite Type Def:					Leak site (tank and petroleum contamination).	
File Archive Box:					56	
File Archive Lot:					98/206	
Soil Digout Date:						
Cubic Yds Excavated:						
Cond Closure Date:						
Complete Site Closure Date:			02/15/1996 00:00:00			
Contam Soils Remaining:			U			
Enf Action Begin Date:			09/26/1990 00:00:00			
LUST TRUST Eligible:			No			
Offsite Contam:			U			
REIMB Awarded:			No			
Release Discovered Date:			01/01/1901 00:00:00			
Leak Report Date:			09/17/1990 00:00:00			
STD Letter Response Date:						
Surface Water Impact:			U			
Utility Project:			No			
Date Added:			12/04/1999 14:03:53			
Last Update:			07/25/2012 13:47:03			
Staff ID Last Update:			JDIETZ			
Release from AST:			Yes			
Release from UST:			No			
Tank Reg Status Code:			U			
VPIC Application date:						
VPIC Acres:						
Vapor Intrusion Checked:						
Vapor Intrusion Action:						
Vapor Intrusion Comments:						
Soil Gas Data Collected:						
Soil Gas Action Level:						
Soil Gas Data Comments:						
Sub Slab Sample Collected:						
Indoor Air Collected:						
Residence Type Code:						
Cleanup Actions						
Leak Action Seq ID:			329734			
Leak Action Code:			Pump And Treat			
Leak Action Approval Date:						
Leak Action Begin Date:			09/17/1990 00:00:00			
Leak Action End Date:						
Product Recovered (gal):			0			
Product Removed (gal):						
Treated Water (gal):						
Corrective Reason Code:						
GW Information						
DW Supply Contam:						

Map Key	Number of Records	Direction	Distance (mi/ft)	Elev (ft)	Site	DB
Free Product Observed:						
Free Product Thickness:						
Ground Water Contam:		Y				
GW Cleanup Goal:		0				
GW Exceeds Cleanup Goal:						
Cleanup Goal Achieved:						
Water Supply Exceeds Ral:						
Well Type Code:						
Impacted Aquifer Code:						
MTBE Present Now:						
MTBE Present Historically:						
MTBE High UG per Liter:						
MTBE High Level Date:						
Free Product at Close:						
Staff ID Wellhead Area Assess:						
PWS Well Impacted:						
Protected Area:						
Sensitive Area:						
Affected Residential Props:						
Affected Non Residential Props:						
Product Released						
Product Released Seq ID:		403984				
Product:		Mineral Spirits				
Product Defn:		The product is mineral spirits.				

<u>37</u>	2 of 7	WNW	0.05 / 288.22	720.58	Unocal Dewater 40 E Water St (null) St. Paul MN 55107	WIMN
Site ID:	171570				Industrial Classif:	(null)
Watershed Name:	Mississippi River - Twin Cities				County Name:	Ramsey
Latitude:	44.94145584				Coordinate Method:	Digitized-DRG
Longitude:	-93.08946991					
--- Details ---						
Activity ID:	18428				Activity Type Name:	Tank Site
Active:	No				Activ Sub Type N:	(null)
Program Name:	Tanks & Leaks				Legislative District:	65B
HUC 8:	7010206					
+						
Activity ID:	VP2160				Activity Type Name:	Voluntary Investigation & Cleanup (VIC)
Active:	No				Activ Sub Type N:	(null)
Program Name:	Investigation & Cleanup				Legislative District:	65B
HUC 8:	7010206					
+						
Activity ID:	3232				Activity Type Name:	Leak Site
Active:	No				Activ Sub Type N:	(null)
Program Name:	Tanks & Leaks				Legislative District:	65B
HUC 8:	7010206					
+						
Activity ID:	VP3550				Activity Type Name:	Voluntary Investigation & Cleanup (VIC)
Active:	No				Activ Sub Type N:	(null)
Program Name:	Investigation & Cleanup				Legislative District:	65B
HUC 8:	7010206					
+						
Activity ID:	VP1670				Activity Type Name:	Voluntary Investigation & Cleanup (VIC)

Map Key	Number of Records	Direction	Distance (mi/ft)	Elev (ft)	Site	DB
Active:	No				Activ Sub Type N:	(null)
Program Name:	Investigation & Cleanup				Legislative District:	65B
HUC 8:	7010206					

37	3 of 7	WNW	0.05 / 288.22	720.58	UNION OIL CO OF CALIFORNIA CHEM DIV 40 E WATER ST ST PAUL MN 55107	RCRA NON GEN
--------------------	--------	-----	---------------	--------	---	-----------------

EPA Handler ID: MNT280010281
Current Site Name: UNION OIL CO OF CALIFORNIA CHEM DIV
Generator Status Universe: No Report
Land Type:
Activity Location: MN
TSD Activity: No
Mixed Waste Generator: No
Importer Activity: No
Transporter Activity: No
Transfer Facility: No
Recycler Activity: No
Onsite Burner Exemption: No
Furnace Exemption: No
Underground Inject Activity: No
Rece Waste From Off Site: No
Used Oil Transporter:
Used Oil Transfer Facility:
Used Oil Processor:
Used Oil Refiner:
Used Oil Burner:
Used Oil Market Burner:
Used Oil Spec Marketer:
Mailing Address: 40 EAST WATER STREET, , ST PAUL, MN, 55107, US
Contact Name: J PETERSON
Contact Address: 40 EAST WATER STREET, , ST PAUL, MN, 55107, US
Contact Email:
Location Street 2:

Owner/Operator Information

Owner/Operator Indicator: CO
Owner/Operator Name: UNION OIL COMPANY OF CALIFORNIA
Owner/Operator Address: ADDRESS NOT REPORTED CITY NOT REPORTED AK 99998
Owner/Operator Phone: 3125551212
Owner/Operator Type: P
Date Became Current:
Date Ended Current:

Owner/Operator Indicator: CP
Owner/Operator Name: NAME NOT REPORTED
Owner/Operator Address: ADDRESS NOT REPORTED CITY NOT REPORTED AK 99998
Owner/Operator Phone: 3125551212
Owner/Operator Type: P
Date Became Current:
Date Ended Current:

NAICS Information

Handler Information

Date Received: 20080828
Facility Name: UNION OIL CO OF CALIFORNIA CHEM DIV
Date Received: 19800818
Facility Name: UNION OIL CO OF CALIFORNIA CHEM DIV
Classification: Small Quantity Generator

Map Key	Number of Records	Direction	Distance (mi/ft)	Elev (ft)	Site	DB
Hazardous Waste Information						
Waste Code:		D001				
Waste:		IGNITABLE WASTE				
Waste Code:		U220				
Waste:		BENZENE, METHYL- (OR) TOLUENE				
Waste Code:		U239				
Waste:		BENZENE, DIMETHYL- (I,T) (OR) XYLENE (I)				
Violation/Evaluation Information						

<u>37</u>	4 of 7	WNW	0.05 / 288.22	720.58	Formerly Unocal 40 E Water St St. Paul MN 55107	UST
Tank Site:		18428				
Tank Site Program Int ID:		205597				
Active?:		No				
Interest Name:		Formerly Unocal				
Interest Type Code:		TS				
Interest Type Desc:		Tank Site				
Site ID:		171570				
Interest Phone:		NO CORE PI PH.				
Interest Start Date:		11/04/1993 08:12:46				
Interest End Date:		09/13/2006 07:43:12				
Pgm Int Source:		CORE				
ADDR_ID:		453599				
Address Source:		CORE				
Lat/Long ID:		123792				
Lat/Long Desc:		Center of Site				
Lat Degrees:		44				
Lat Minutes:		56				
Lat Seconds:		29.24				
Long Degrees:		-93				
Long Minutes:		5				
Long Seconds:		22.1				
Comments:						
Collection Date:		01/19/2006 00:00:00				
Lat/Long Timestamp Added:		05/09/2006 16:16:14				
Lat/Long Timestamp Last Updated:		05/09/2006 16:16:14				
Lat/Long Updater Staff ID:		Import				
Coord Source Type:		2				
Coord Source Description:		State				
Org. Name Source:		MPCA				
Coord Collection Method Code:		I1				
Map Scale Code:		N				
Lat/Long Source:		CORE				
Lat/Long Site ID:		171570				
Lat/Long Spatial ID:		51425254				
Foreign State:						
Foreign Zone:						
Addr Timestamp Added:		11/09/2005 10:07:02				
Addr Timestamp Last Updated:		08/01/2007 21:44:35				
Addr Updater Staff ID:		SYSTEM				
FIPS County Code1:		123				
Coord Collection Method Desc:		Digitized-DRG				

Tank Information

MPCA Tank Number:	001
Tank Type:	This is a below ground storage tank.
Tank Status:	The tank has been removed.
Piping Cathodic Protection:	The piping has no cathodic protection.

Map Key	Number of Records	Direction	Distance (mi/ft)	Elev (ft)	Site	DB
Tank Cath Prot:			The tank has no cathodic protection.			
Stored Product:			Gasoline			
Client Tank Number:			001			
AST Base Material:						
Piping Material:						
Second Containment Tank:						
Second Containment Pipe:						
Tank Const Material:			The tank is made of bare/paint/asph coat steel.			
Tank Dispenser Type:			The tank has a submersible type dispenser.			
Tank Storage Capacity:			1000			
Tank Registration Date:			05/26/1995 00:00:00			
Unreg Tank Reported Date:			11/03/1993 00:00:00			
Compartmental Tank:						
Heating Product:			N			
HW Generator ID:			MND982628059			
Product Release Date:						
Sludge Disposal Facility:			JAY BROS			
Comments:						
Compliant:			No			
Serial Number:						
Tank Dual Use:			No			
Tank Reg Status:			Federal+State tank regulation			
UST Information						
Spill Containment:			No			
Overfill Protection None:						
Overfill Protection Ballfloat:						
Overfill Protection Autoshut:						
Overfill Protection Type Unk:						
Overfill Protection No Info:			Yes			
Overfill Protection Alarm:						
RD Daily Stick:			No			
RD Tightness Test:			No			
RD Manual Gauging:			No			
RD Auto Gauging:			No			
RD Soil Vapor Monitor:			No			
RD GW Monitor:			No			
Interstit Monitor:			No			
RD SIR Approve Date:						
RD SIR Vendor Number:			0			
RD SIR Report Date:						
RD Other:			No			
RD Other Desc:						
PRD Auto Ln Leak Detection:			No			
PRD Annual Tightness Test:			No			
PRD Vapor Monitor:			No			
PRD GW Monitor:			No			
PRD Interstit Monitor:			No			
PRD Three Year Tightness:			No			
PRD Euro Suct:			No			
PRD SIR Approve Date:						
PRD SIR Vendor Number:			0			
PRD SIR Report Date:						
PRD Other:			No			
Manual:						
Overfill Protection Manual:						
SIR Tank Leak Detection:						
SIR Pipe Leak Detection:						
PRD Other Desc:						
Date Added:			11/12/1999 16:26:32			
Last Update:			05/23/2003 09:21:30			
Staff ID Last Update:			SYS			
NSTD Compliant:						
Stage1 Vapor Installed:			U			
Stage1 Vapor Used:			U			
CP Next Test Date:						
CP Survey Passed:						

Map Key	Number of Records	Direction	Distance (mi/ft)	Elev (ft)	Site	DB
Compartments						
Compartment Number:		1				
Stored Product:		GASOLINE				
Compartment Capacity:		1000				
Heating:		N				
Other Desc:						
Action						
Tank Action ID:		847815				
Tank Action:		Remove Tank				
Contractor Number:		129				
Supervisor Number:		3394				
Action Date:		11/04/1993 00:00:00				
Corrosion Expert Name:						
Lab:						
Tank Action ID:		836923				
Tank Action:		Install Tank				
Contractor Number:						
Supervisor Number:						
Action Date:		01/01/1900 00:00:00				
Corrosion Expert Name:						
Lab:						
Tabsite						
Facility:		Mail/Office Bldg/Park Lot				
Above or Underground:		Under Ground				
Indian Reservation:		No				
UST Registration Date:		05/26/1995 00:00:00				
AST Registration Date:						
Max Monthly Gallons:						
Vapor Recovery Installed:		U				
Vapor Notification Required:		U				

37	5 of 7	WNW	0.05 / 288.22	720.58	Unocal, City 40 E Water Street St. Paul MN 55107	VIC
Site ID:	VP3550				Created By:	Unknown
Core Prgm Int ID:	55131410				Created Date:	3/5/1993
Link ID:	3161				Last Update:	11/23/2011
Active:	FALSE				Alphsort:	
Site Type:					City:	729
MPCA region:	Metro				County:	62
HRS Score:	0				Legal District:	65B
NPL:	FALSE				PLS Method:	
PLP:	FALSE				Pls Scal:	
District:	Metro				Township:	
Pgm Ref From:					Range:	
Pgmint:	VIC				Range E W:	
Cleanup Cost:					Section:	
Reservation:	FALSE				Qtr 160:	
Reservation Name:					Qtr 40:	
MPCA Wells:	FALSE				Qtr 10:	
Federal Facility:	FALSE				Qtr 2 5:	
Primary Fund:					Quad:	
EPA ID:					NAD No:	83
MPCA ID:					Coordpt Desc:	
Methcol:					Coordsrc Type:	
Coldate:					Coordsrc Org:	
Coldat Equal:					Mpcapgmac:	
Basin Code:	2				Mapscale:	

Map Key	Number of Records	Direction	Distance (mi/ft)	Elev (ft)	Site	DB
Major Wtrshed:	20				Verif Meth:	
Minor Wtrshed:					Horiz Ref:	
File Location:	Archival Storage				Utm Source:	
VIC App GIS:	FALSE				Utm Method:	
PBP:	FALSE				Utm Scale:	
WI Risk:					Utm Accuracy:	
WI Loe:					Utm East:	492940.94
WI Mult:					Utm North:	4976451
County Name:	Ramsey				Utm Zone:	15
Pay Complete:	FALSE				Pls Meth 2:	
Site size:	1				Pls Scal 2:	
Congression Dist:					Township 2:	
Enf Lead Agency:					Range 2:	
Feddef Pilot:	FALSE				Rge E W 2:	
Site Class A:	FALSE				Section 2:	
Site Class B:	FALSE				Qtr 160 2:	
Site Class C:	FALSE				Qtr 40 2:	
Site Class D:	FALSE				Qtr 10 2:	
Fundfin:	FALSE				Qtr 2 5 2:	
Natresdmg:	FALSE				Quad 2:	
Physical Location:		None				
Address 2:						
Address 1:		40 E Water Street				

NOTE:**Impacts Response Actions**

Number of GW Receptors:	
Ecological Receptors Present:	FALSE
Type of Ecological Receptors:	
Acres of Contaminated Soil:	
Volume of Contaminated Soil:	
Acres of Surface Water Impacted:	
Acres of Wetland Impacted:	
Acres of Sediment Impacted:	
Ground Water Plume Area(acres):	
Was Cleanup Conducted?:	FALSE
Acres of Contaminated Soil Remediated at Site:	
Volume of Soil Cleaned at Site:	
Number of Municipal Wells Contaminated:	
Number of Domestic Wells Contaminated:	
Number of Surface Water Intakes Contaminated:	
Number of Drums Removed from Site:	
Year Soil Remediated:	
Acres of Soil with Restricted Access:	
Year Institutional Control Remedy Completed:	
Year GW Remedy Completed:	
Year GW IC Completed:	
Acres of Wetland or Sediment Remediated:	
Public Financing?:	FALSE
Assurance Help?:	FALSE
Land Use Classification at Site:	
Land Use In Vicinty Of Site:	
Deed Notification Present on Site?:	FALSE
Restrictive Covenant Present?:	FALSE
Is Ground Water Pump & Treat Being Used at Site?:	FALSE
Environmental Covenant Present?:	FALSE
Restrictive Covenant Basis/Desc:	

Map Key	Number of Records	Direction	Distance (mi/ft)	Elev (ft)	Site	DB
Miscellaneous Comments:						
Quaternary Perched:			FALSE			
Quaternary Water Table:			FALSE			
Quaternary Confined:			FALSE			
Cretaceous:			FALSE			
Plattville:			FALSE			
St. Peter:			FALSE			
Prairie Du Chien:			FALSE			
Jordan:			FALSE			
Ironton/Galesville:			FALSE			
Mt Simon - Hinckley:			FALSE			
Precambrian, Undifferentiated:			FALSE			
Other or Unknown Aquifer:			FALSE			
Date Site Info Last Updated:						
Date Institutional Control Info Last Updated:						
Location where the IC was filed:						
Surface Water Classification (Primary):						
Surface Water Classification (Secondary):						
Comments Related to Surface Water:						
Site Event Log						
Event ID:			41			
Event:			VIC Program Participation Dates (Start/End)			
Additional Info:			None			
Start Date:			03/05/93			
End Date:			01/19/97			
Planned Start Date:						
Planned End Date:						
Last Update:						
Record No:			1318			
Contact Information						
Contact Last Name:			Stahnke			
Contact First Name:			Gerald			
Contact Middle Name:						
Contact Type:			PL			
Invoiced Party:			FALSE			
Contact Name:			MPCA			
Contact Address Street:			520 Lafayette Rd N			
Contact Address Street2:						
Contact City:			St. Paul			
Contact State:			MN			
Contact Zip:			551554194			
Province:						
Country:						
Postal Code:						
Contact Phone:						
Contact Phone Extension:						
Contact Fax:						
Contact Cell:						
Contact Mail:						
Last Update:			05/07/98			
REC ID:			2922			
REC ID Archive:			5361			
Contact Add Info:						
Staff ID Number:			3408			
Org ID:			0			
Org NName:						
Org Type:						
Person ID:			0			
MPCA Org ID:			1715			
Org Check:						
Person. Check:						

Map Key	Number of Records	Direction	Distance (mi/ft)	Elev (ft)	Site	DB
Contact Information						
Contact Last Name:		Haas				
Contact First Name:		Jennifer				
Contact Middle Name:		A.				
Contact Type:		TA				
Invoiced Party:		FALSE				
Contact Name:		MPCA				
Contact Address Street:		520 Lafayette Rd N				
Contact Address Street2:						
Contact City:		St. Paul				
Contact State:		MN				
Contact Zip:		551554194				
Province:						
Country:						
Postal Code:						
Contact Phone:		(651) 757-1802				
Contact Phone Extension:						
Contact Fax:		651-296-9707				
Contact Cell:						
Contact Mail:		jennifer.haas@state.mn.us				
Last Update:		05/07/98				
REC ID:		2923				
REC ID Archive:		5362				
Contact Add Info:						
Staff ID Number:		3257				
Org ID:		0				
Org NName:						
Org Type:						
Person ID:		0				
MPCA Org ID:		1715				
Org Check:						
Person. Check:						

37	6 of 7	WNW	0.05 / 288.22	720.58	Unocal Dewater 40 E Water Street St. Paul MN 55107	VIC
Site ID:	VP2160				Created By:	Unknown
Core Prgm Int ID:	335267				Created Date:	5/1/1990
Link ID:	3161				Last Update:	5/6/1999
Active:	FALSE				Alphsort:	
Site Type:					City:	729
MPCA region:	Metro				County:	62
HRS Score:	0				Legal District:	65B
NPL:	FALSE				PLS Method:	M
PLP:	FALSE				Pls Scal:	A
District:	Metro				Township:	
Pgm Ref From:					Range:	
Pgmint:	VIC				Range E W:	W
Cleanup Cost:					Section:	
Reservation:	FALSE				Qtr 160:	
Reservation Name:					Qtr 40:	
MPCA Wells:	FALSE				Qtr 10:	
Federal Facility:	FALSE				Qtr 2 5:	
Primary Fund:					Quad:	1293
EPA ID:					NAD No:	83
MPCA ID:					Coordpt Desc:	
Methcol:					Coordsrc Type:	
Coldate:					Coordsrc Org:	
Coldat Equal:					Mpcapgmac:	
Basin Code:	2				Mapscale:	
Major Wtrshed:	20				Verif Meth:	
Minor Wtrshed:					Horiz Ref:	
File Location:	Archival Storage				Utm Source:	2
VIC App GIS:	FALSE				Utm Method:	11

Map Key	Number of Records	Direction	Distance (mi/ft)	Elev (ft)	Site	DB
PBP:	FALSE				Utm Scale:	A
WI Risk:					Utm Accuracy:	
WI Loe:					Utm East:	492940.9375
WI Mult:					Utm North:	4976451
County Name:	Ramsey				Utm Zone:	15
Pay Complete:	FALSE				Pls Meth 2:	
Site size:	1				Pls Scal 2:	
Congression Dist:	4				Township 2:	
Enf Lead Agency:					Range 2:	
Feddef Pilot:	FALSE				Rge E W 2:	
Site Class A:	FALSE				Section 2:	
Site Class B:	FALSE				Qtr 160 2:	
Site Class C:	FALSE				Qtr 40 2:	
Site Class D:	FALSE				Qtr 10 2:	
Fundfin:	FALSE				Qtr 2 5 2:	
Natresdmg:	FALSE				Quad 2:	
Physical Location:		None				
Address 2:						
Address 1:		40 E Water Street				

NOTE:

Contaminant Information

Contaminant ID:	00-00-0
Contaminant:	[Spaceholder]
Media ID:	4
Media Type:	Ground Water
Cleanup Level:	
Units:	
Cleanup Level Basis:	
Maximum Residual Contamination:	
Record ID:	18189
Last Update:	3/7/2006

Impacts Response Actions

Number of GW Receptors:	
Ecological Receptors Present:	FALSE
Type of Ecological Receptors:	
Acres of Contaminated Soil:	
Volume of Contaminated Soil:	
Acres of Surface Water Impacted:	
Acres of Wetland Impacted:	
Acres of Sediment Impacted:	
Ground Water Plume Area(acres):	
Was Cleanup Conducted?:	FALSE
Acres of Contaminated Soil Remediated at Site:	
Volume of Soil Cleaned at Site:	
Number of Municipal Wells Contaminated:	
Number of Domestic Wells Contaminated:	
Number of Surface Water Intakes Contaminated:	
Number of Drums Removed from Site:	
Year Soil Remediated:	
Acres of Soil with Restricted Access:	
Year Institutional Control Remedy Completed:	
Year GW Remedy Completed:	
Year GW IC Completed:	
Acres of Wetland or Sediment Remediated:	
Public Financing?:	FALSE

Map Key	Number of Records	Direction	Distance (mi/ft)	Elev (ft)	Site	DB
Assurance Help?:		FALSE				
Land Use Classification at Site:						
Land Use In Vicinty Of Site:						
Deed Notification Present on Site?:		FALSE				
Restrictive Covenant Present?:		FALSE				
Is Ground Water Pump & Treat Being Used at Site?:		FALSE				
Environmental Covenant Present?:		FALSE				
Restrictive Covenant Basis/Desc:						
Miscellaneous Comments:						
Quaternary Perched:		FALSE				
Quaternary Water Table:		FALSE				
Quaternary Confined:		FALSE				
Cretaceous:		FALSE				
Plattville:		FALSE				
St. Peter:		FALSE				
Prairie Du Chien:		FALSE				
Jordan:		FALSE				
Ironton/Galesville:		FALSE				
Mt Simon - Hinckley:		FALSE				
Precambrian, Undifferentiated:		FALSE				
Other or Unknown Aquifer:		FALSE				
Date Site Info Last Updated:		8/18/2015 12:45:24 PM				
Date Institutional Control Info Last Updated:						
Location where the IC was filed:						
Surface Water Classification (Primary):						
Surface Water Classification (Secondary):						
Comments Related to Surface Water:						
Site Event Log						
Event ID:		41				
Event:		VIC Program Participation Dates (Start/End)				
Additional Info:		None				
Start Date:		05/01/90				
End Date:		02/16/99				
Planned Start Date:						
Planned End Date:						
Last Update:						
Record No:		1160				
Contact Information						
Contact Last Name:		Stahnke				
Contact First Name:		Gerald				
Contact Middle Name:						
Contact Type:		PL				
Invoiced Party:		FALSE				
Contact Name:		MPCA				
Contact Address Street:		520 Lafayette Rd N				
Contact Address Street2:						
Contact City:		St. Paul				
Contact State:		MN				
Contact Zip:		551554194				
Province:						
Country:						
Postal Code:						
Contact Phone:						
Contact Phone Extension:						
Contact Fax:						
Contact Cell:						
Contact Mail:						
Last Update:		09/04/98				
REC ID:		1880				
REC ID Archive:		4241				
Contact Add Info:						

Map Key	Number of Records	Direction	Distance (mi/ft)	Elev (ft)	Site	DB
Staff ID Number:		3408				
Org ID:		0				
Org Name:						
Org Type:						
Person ID:		0				
MPCA Org ID:		1715				
Org Check:						
Person. Check:						

37	7 of 7	WNW	0.05 / 288.22	720.58	Unocal 40 E Water Street St. Paul MN 55107	VIC
Site ID:	VP1670				Created By:	Stahnke
Core Prgm Int ID:	55131382				Created Date:	5/11/1989
Link ID:	3161				Last Update:	10/14/2002
Active:	FALSE				Alphsort:	
Site Type:	Other				City:	729
MPCA region:	Metro				County:	62
HRS Score:	0				Legal District:	65B
NPL:	FALSE				PLS Method:	M
PLP:	FALSE				Pls Scal:	A
District:	Metro				Township:	
Pgm Ref From:					Range:	
Pgmint:	VIC				Range E W:	W
Cleanup Cost:					Section:	
Reservation:	FALSE				Qtr 160:	
Reservation Name:					Qtr 40:	
MPCA Wells:	FALSE				Qtr 10:	
Federal Facility:	FALSE				Qtr 2 5:	
Primary Fund:					Quad:	1293
EPA ID:					NAD No:	83
MPCA ID:					Coordpt Desc:	
Methcol:					Coordsrc Type:	
Coldate:					Coordsrc Org:	
Coldat Equal:					Mpcapgmac:	
Basin Code:	2				Mapscale:	
Major Wtrshed:	20				Verif Meth:	
Minor Wtrshed:					Horiz Ref:	
File Location:	Archival Storage				Utm Source:	2
VIC App GIS:	FALSE				Utm Method:	11
PBP:	FALSE				Utm Scale:	A
WI Risk:					Utm Accuracy:	
WI Loe:					Utm East:	492940.9375
WI Mult:					Utm North:	4976451
County Name:	Ramsey				Utm Zone:	15
Pay Complete:	FALSE				Pls Meth 2:	
Site size:	1				Pls Scal 2:	
Congression Dist:	4				Township 2:	
Enf Lead Agency:					Range 2:	
Feddef Pilot:	FALSE				Rge E W 2:	
Site Class A:	FALSE				Section 2:	
Site Class B:	FALSE				Qtr 160 2:	
Site Class C:	FALSE				Qtr 40 2:	
Site Class D:	FALSE				Qtr 10 2:	
Fundfin:	FALSE				Qtr 2 5 2:	
Natresdmg:	FALSE				Quad 2:	
Physical Location:	South side of Mississippi River just east of the Wabasha St Bridge					
Address 2:						
Address 1:	40 E Water Street					

NOTE:

A former Unocal tank farm

Contaminant Information

Map Key	Number of Records	Direction	Distance (mi/ft)	Elev (ft)	Site	DB
Contaminant ID: 1330-20-7						
Contaminant: Xylenes (mixture of o,m,p)						
Media ID: 2						
Media Type: Soil						
Cleanup Level:						
Units:						
Cleanup Level Basis:						
Maximum Residual Contamination:						
Record ID: 15809						
Last Update: 3/15/2005						
Contaminant Information						
Contaminant ID: 108-88-3						
Contaminant: Toluene						
Media ID: 2						
Media Type: Soil						
Cleanup Level:						
Units:						
Cleanup Level Basis:						
Maximum Residual Contamination:						
Record ID: 15810						
Last Update: 3/15/2005						
Contaminant Information						
Contaminant ID: 100-41-4						
Contaminant: Ethyl benzene						
Media ID: 2						
Media Type: Soil						
Cleanup Level:						
Units:						
Cleanup Level Basis:						
Maximum Residual Contamination:						
Record ID: 15811						
Last Update: 3/15/2005						
Contaminant Information						
Contaminant ID: 71-43-2						
Contaminant: Benzene						
Media ID: 2						
Media Type: Soil						
Cleanup Level:						
Units:						
Cleanup Level Basis:						
Maximum Residual Contamination:						
Record ID: 15812						
Last Update: 3/15/2005						
Contaminant Information						
Contaminant ID: 110-54-3						
Contaminant: Hexane; (n-Hexane)						
Media ID: 2						
Media Type: Soil						
Cleanup Level:						
Units:						
Cleanup Level Basis:						
Maximum Residual Contamination:						
Record ID: 15813						
Last Update: 3/15/2005						
Contaminant Information						
Contaminant ID: 8052-41-3						
Contaminant: Mineral Spirits						

Map Key	Number of Records	Direction	Distance (mi/ft)	Elev (ft)	Site	DB
Media ID:			2			
Media Type:			Soil			
Cleanup Level:						
Units:						
Cleanup Level Basis:						
Maximum Residual Contamination:						
Record ID:			15814			
Last Update:			3/15/2005			
Contaminant Information						
Contaminant ID:			8052-41-3			
Contaminant:			Mineral Spirits			
Media ID:			4			
Media Type:			Ground Water			
Cleanup Level:						
Units:						
Cleanup Level Basis:						
Maximum Residual Contamination:						
Record ID:			15816			
Last Update:			3/15/2005			
Contaminant Information						
Contaminant ID:			110-54-3			
Contaminant:			Hexane; (n-Hexane)			
Media ID:			4			
Media Type:			Ground Water			
Cleanup Level:						
Units:						
Cleanup Level Basis:						
Maximum Residual Contamination:						
Record ID:			15817			
Last Update:			3/15/2005			
Contaminant Information						
Contaminant ID:			71-43-2			
Contaminant:			Benzene			
Media ID:			4			
Media Type:			Ground Water			
Cleanup Level:						
Units:						
Cleanup Level Basis:						
Maximum Residual Contamination:						
Record ID:			15818			
Last Update:			3/15/2005			
Contaminant Information						
Contaminant ID:			100-41-4			
Contaminant:			Ethyl benzene			
Media ID:			4			
Media Type:			Ground Water			
Cleanup Level:						
Units:						
Cleanup Level Basis:						
Maximum Residual Contamination:						
Record ID:			15819			
Last Update:			3/15/2005			
Contaminant Information						
Contaminant ID:			1330-20-7			
Contaminant:			Xylenes (mixture of o,m,p)			
Media ID:			4			
Media Type:			Ground Water			
Cleanup Level:						

Map Key	Number of Records	Direction	Distance (mi/ft)	Elev (ft)	Site	DB
Units:						
Cleanup Level Basis:						
Maximum Residual Contamination:						
Record ID:			15820			
Last Update:			3/15/2005			
Contaminant Information						
Contaminant ID:						
Contaminant:			156-59-2			
Media ID:			1,2-Dichloroethylene (cis-)			
Media Type:			4			
Cleanup Level:			Ground Water			
Units:						
Cleanup Level Basis:						
Maximum Residual Contamination:						
Record ID:			15821			
Last Update:			3/15/2005			
Contaminant Information						
Contaminant ID:						
Contaminant:			90-12-0			
Media ID:			1-Methylnaphthalene			
Media Type:			4			
Cleanup Level:			Ground Water			
Units:						
Cleanup Level Basis:						
Maximum Residual Contamination:						
Record ID:			15822			
Last Update:			3/15/2005			
Contaminant Information						
Contaminant ID:						
Contaminant:			7440-38-2			
Media ID:			Arsenic			
Media Type:			4			
Cleanup Level:			Ground Water			
Units:						
Cleanup Level Basis:						
Maximum Residual Contamination:						
Record ID:			15823			
Last Update:			3/15/2005			
Impacts Response Actions						
Number of GW Receptors:						
Ecological Receptors Present:			FALSE			
Type of Ecological Receptors:						
Acres of Contaminated Soil:			4			
Volume of Contaminated Soil:						
Acres of Surface Water Impacted:						
Acres of Wetland Impacted:						
Acres of Sediment Impacted:						
Ground Water Plume Area(acres):			4			
Was Cleanup Conducted?:			TRUE			
Acres of Contaminated Soil Remediated at Site:			4			
Volume of Soil Cleaned at Site:						
Number of Municipal Wells Contaminated:						
Number of Domestic Wells Contaminated:						
Number of Surface Water Intakes Contaminated:						
Number of Drums Removed from Site:						
Year Soil Remediated:						

Map Key	Number of Records	Direction	Distance (mi/ft)	Elev (ft)	Site	DB
Acres of Soil with Restricted Access:						
Year Institutional Control Remedy Completed:						
Year GW Remedy Completed:						
Year GW IC Completed:						
Acres of Wetland or Sediment Remediated:						
Public Financing?:		FALSE				
Assurance Help?:		TRUE				
Land Use Classification at Site:		Recreational				
Land Use In Vicinity Of Site:		Commercial				
Deed Notification Present on Site?:		FALSE				
Restrictive Covenant Present?:		FALSE				
Is Ground Water Pump & Treat Being Used at Site?:		FALSE				
Environmental Covenant Present?:		FALSE				
Restrictive Covenant Basis/Desc:						
Miscellaneous Comments:		No Further Action issued 3/10/05, for IR to soil and GW.				
Quaternary Perched:		FALSE				
Quaternary Water Table:		FALSE				
Quaternary Confined:		FALSE				
Cretaceous:		FALSE				
Plattville:		FALSE				
St. Peter:		FALSE				
Prairie Du Chien:		FALSE				
Jordan:		FALSE				
Ironton/Galesville:		FALSE				
Mt Simon - Hinckley:		FALSE				
Precambrian, Undifferentiated:		FALSE				
Other or Unknown Aquifer:		FALSE				
Date Site Info Last Updated:		3/15/2005				
Date Institutional Control Info Last Updated:						
Location where the IC was filed:						
Surface Water Classification (Primary):						
Surface Water Classification (Secondary):						
Comments Related to Surface Water:						
Site Event Log						
Event ID:		41				
Event:		VIC Program Participation Dates (Start/End)				
Additional Info:		Application Received				
Start Date:		05/11/89				
End Date:		08/22/98				
Planned Start Date:						
Planned End Date:						
Last Update:		12/14/2000				
Record No:		1071				
Site Event Log						
Event ID:		37				
Event:		Remedial Action				
Additional Info:		SVE System Installed				
Start Date:						
End Date:		12/01/95				
Planned Start Date:						
Planned End Date:						
Last Update:		12/14/2000				
Record No:		9971				
Site Event Log						
Event ID:		211				
Event:		VIC General Comment Letter (including requests for additional information)				
Additional Info:		Request for confirmation Soil Sampling				

Map Key	Number of Records	Direction	Distance (mi/ft)	Elev (ft)	Site	DB
Start Date:						
End Date:		12/13/00				
Planned Start Date:						
Planned End Date:						
Last Update:		12/14/2000				
Record No:		9972				
Site Event Log						
Event ID:		211				
Event:		VIC General Comment Letter (including requests for additional information)				
Additional Info:		Can Not Issue No Action				
Start Date:						
End Date:		12/13/00				
Planned Start Date:						
Planned End Date:						
Last Update:		5/24/2001				
Record No:		11029				
Site Event Log						
Event ID:		211				
Event:		VIC General Comment Letter (including requests for additional information)				
Additional Info:		Clarification Letter				
Start Date:						
End Date:		05/22/01				
Planned Start Date:						
Planned End Date:						
Last Update:		5/24/2001				
Record No:		11030				
Site Event Log						
Event ID:		155				
Event:		Work Plan Approval Letter				
Additional Info:		SVE System Pilot				
Start Date:						
End Date:		03/05/92				
Planned Start Date:						
Planned End Date:						
Last Update:		5/24/2001				
Record No:		11031				
Site Event Log						
Event ID:		40				
Event:		Voluntary Invite Letter Sent				
Additional Info:		else go to CERCLIS				
Start Date:						
End Date:		08/30/89				
Planned Start Date:						
Planned End Date:						
Last Update:		5/24/2001				
Record No:		11032				
Site Event Log						
Event ID:		40				
Event:		Voluntary Invite Letter Sent				
Additional Info:		None Entered				
Start Date:						
End Date:		03/31/89				
Planned Start Date:						
Planned End Date:						
Last Update:		5/24/2001				
Record No:		11034				
Site Event Log						

Map Key	Number of Records	Direction	Distance (mi/ft)	Elev (ft)	Site	DB
Event ID:			79			
Event:			Site Transferred (indicate to whom in "Additional Information" field)			
Additional Info:			Referral to CERCLIS			
Start Date:						
End Date:			07/05/91			
Planned Start Date:						
Planned End Date:						
Last Update:			5/24/2001			
Record No:			11036			
Site Event Log						
Event ID:			161			
Event:			VIC Kickout Warning Letter			
Additional Info:			Cooperate or go to CERCLIS			
Start Date:						
End Date:			04/19/81			
Planned Start Date:						
Planned End Date:						
Last Update:			5/24/2001			
Record No:			11037			
Site Event Log						
Event ID:			156			
Event:			RAP Approval Letter			
Additional Info:			Corrective Action Plan			
Start Date:						
End Date:			10/09/91			
Planned Start Date:						
Planned End Date:						
Last Update:			5/24/2001			
Record No:			11038			
Site Event Log						
Event ID:			155			
Event:			Work Plan Approval Letter			
Additional Info:			For Additional Site Characterization			
Start Date:						
End Date:			10/09/91			
Planned Start Date:						
Planned End Date:						
Last Update:			5/24/2001			
Record No:			11039			
Site Event Log						
Event ID:			211			
Event:			VIC General Comment Letter (including requests for additional information)			
Additional Info:			Correct errors in tables			
Start Date:						
End Date:			01/30/90			
Planned Start Date:						
Planned End Date:						
Last Update:			5/24/2001			
Record No:			11040			
Site Event Log						
Event ID:			75			
Event:			Phase II Investigation			
Additional Info:			Braun installed 20 HAS borings			
Start Date:			08/31/89			
End Date:			09/13/89			
Planned Start Date:						
Planned End Date:						

Map Key	Number of Records	Direction	Distance (mi/ft)	Elev (ft)	Site	DB
Last Update:			12/4/2001			
Record No:			12651			
Site Event Log						
Event ID:			75			
Event:			Phase II Investigation			
Additional Info:			Braun installed 8 2-inch monitoring wells (MW-1 - MW-8)			
Start Date:			09/09/89			
End Date:			09/13/89			
Planned Start Date:						
Planned End Date:						
Last Update:			12/4/2001			
Record No:			12652			
Site Event Log						
Event ID:			218			
Event:			No Further Action Letter Sent			
Additional Info:			For VOCs in soil, and VOCs and arsenic in GW.			
Start Date:						
End Date:			03/10/05			
Planned Start Date:						
Planned End Date:						
Last Update:			3/15/2005			
Record No:			23160			
Site Event Log						
Event ID:			34			
Event:			Remedial Investigation			
Additional Info:			Results of Confirmation Sampling			
Start Date:						
End Date:			11/23/04			
Planned Start Date:						
Planned End Date:						
Last Update:			8/2/2012			
Record No:			34610			
Site Event Log						
Event ID:			34			
Event:			Remedial Investigation			
Additional Info:			Results of Recent Sampling Event and Renewal of Request for Closure			
Start Date:						
End Date:			10/12/99			
Planned Start Date:						
Planned End Date:						
Last Update:			8/3/2012			
Record No:			34611			
Site Event Log						
Event ID:			155			
Event:			Work Plan Approval Letter			
Additional Info:			for SVE System removal			
Start Date:						
End Date:			08/30/11			
Planned Start Date:						
Planned End Date:						
Last Update:			8/31/2012			
Record No:			35118			
Contact Information						
Contact Last Name:			Haas			
Contact First Name:			Jennifer			
Contact Middle Name:			A.			

Map Key	Number of Records	Direction	Distance (mi/ft)	Elev (ft)	Site	DB
Contact Type:		TA				
Invoiced Party:		FALSE				
Contact Name:		MPCA				
Contact Address Street:		520 Lafayette Rd N				
Contact Address Street2:						
Contact City:		St. Paul				
Contact State:		MN				
Contact Zip:		551554194				
Province:						
Country:						
Postal Code:						
Contact Phone:		(651) 757-1802				
Contact Phone Extension:						
Contact Fax:		(651) 296-9707				
Contact Cell:						
Contact Mail:		jennifer.haas@state.mn.us				
Last Update:		12/28/01				
REC ID:		3316				
REC ID Archive:		5814				
Contact Add Info:						
Staff ID Number:		3257				
Org ID:		0				
Org NName:						
Org Type:						
Person ID:		0				
MPCA Org ID:		1715				
Org Check:						
Person. Check:						
Contact Information						
Contact Last Name:		Stahnke				
Contact First Name:		Gerald				
Contact Middle Name:						
Contact Type:		PL				
Invoiced Party:		FALSE				
Contact Name:		MPCA				
Contact Address Street:		520 Lafayette Rd N				
Contact Address Street2:						
Contact City:		St. Paul				
Contact State:		MN				
Contact Zip:		551554194				
Province:						
Country:						
Postal Code:						
Contact Phone:		(651) 757-1459				
Contact Phone Extension:						
Contact Fax:						
Contact Cell:						
Contact Mail:						
Last Update:		11/01/00				
REC ID:		3317				
REC ID Archive:		5815				
Contact Add Info:						
Staff ID Number:		3408				
Org ID:		0				
Org NName:						
Org Type:						
Person ID:		0				
MPCA Org ID:		1715				
Org Check:						
Person. Check:						
Contact Information						
Contact Last Name:		Rutherford				
Contact First Name:		Kyle				
Contact Middle Name:						

Map Key	Number of Records	Direction	Distance (mi/ft)	Elev (ft)	Site	DB
<hr/>						
Contact Type:					VOL	
Invoiced Party:					TRUE	
Contact Name:					Unocal Corp Diversified Business Group	
Contact Address Street:						
Contact Address Street2:						
Contact City:						
Contact State:						
Contact Zip:						
Province:						
Country:						
Postal Code:						
Contact Phone:			(805) 781-2235			
Contact Phone Extension:						
Contact Fax:						
Contact Cell:						
Contact Mail:						
Last Update:			11/01/00			
REC ID:			7751			
REC ID Archive:			11730			
Contact Add Info:						
Staff ID Number:			0			
Org ID:			-5212			
Org NAME:			Unocal Corp Diversified Business Group			
Org Type:			100			
Person ID:			-15464			
MPCA Org ID:						
Org Check:						
Person. Check:						
 Contact Information						
Contact Last Name:					McCrackin	
Contact First Name:					William	
Contact Middle Name:						
Contact Type:					CON	
Invoiced Party:					FALSE	
Contact Name:					Arcadis	
Contact Address Street:					420 N 5th Street	
Contact Address Street2:					Suite 1035	
Contact City:					Minneapolis	
Contact State:					MN	
Contact Zip:					55401	
Province:						
Country:						
Postal Code:						
Contact Phone:			(612) 373-0230			
Contact Phone Extension:						
Contact Fax:						
Contact Cell:						
Contact Mail:						
Last Update:			11/01/00			
REC ID:			7752			
REC ID Archive:			11731			
Contact Add Info:						
Staff ID Number:			0			
Org ID:			78067			
Org NAME:			Arcadis Inc			
Org Type:			100			
Person ID:			-19051			
MPCA Org ID:						
Org Check:						
Person. Check:						
<hr/>						
38	1 of 1	S	0.07 / 374.10	709.26	St. Paul Smelting & Refining Co 243 Starkey St (null) St. Paul MN 55107	WIMN

Map Key	Number of Records	Direction	Distance (mi/ft)	Elev (ft)	Site	DB
Site ID: 76361133 Watershed Name: (null) Latitude: (null) Longitude: (null)					Industrial Classif: (null) County Name: Ramsey Coordinate Method: No coordinates. Will not show up on map.	
--- Details ---						
Activity ID: SA4480 Active: Yes Program Name: Investigation & Cleanup HUC 8: (null)					Activity Type Name: State Assessment Site Activ Sub Type N: (null) Legislative District: (null)	

39	1 of 4	ESE	0.07 / 387.77	708.96	Riverview Area West #2 Plato Boulevard & Robert Street St. Paul MN	INST
Prgm ID: VP6071 Deed Notification: No Enviro Covenant: No Description: Lead contaminated soil contained within the capped area under the parking lot.					Pgmint: VIC Restrict Covenant: Yes County: Ramsey	

39	2 of 4	ESE	0.07 / 387.77	708.96	PORT AUTHORITY/ST PAUL CITY OF Robert St & Plato Blvd St. Paul MN	SPILLS
Program Int ID: 169432 Site ID: 0 Interest Type: Spill Site Preferred ID: 4884 Interest Start: 03/21/1996 00:00:00 Interest End: Active?: Comments:					TMSP Added: 03/21/1996 00:00:00 TMSP Update: 05/04/2002 06:36:48 Prgm Int Source: TALES Address Source: TALES Interest Phone: Township: County: Ramsey	
Spill Site						
Spill Site Closure Date: 01/01/1996 00:00:00 Report Taken by: 1612 MPCA Project Manager: 3234 Spill Reported by: DOUG HAGEL Spill Date: 11/11/1900 00:00:00 Spill Report Date: 04/18/1989 00:00:00 Initial Cause: UST Initial Source: Priority Code: 4 Archive Lot: Archive Box: Date Added: 03/21/1996 00:00:00 Last Update: 04/11/2007 08:22:51 Staff ID Last Update: RSUCHAN Rep Phone: Rep Name: MPCA Involvement: Report Taken by Duty Officer: Public Safety Spill ID: Duty Officer Report Number: Response:						
Spill Released Product						
Spill Incident Accuracy ID: 64283 Spill Product: Petroleum, Unspecified Spill Quantity Units: Unknown						

Map Key	Number of Records	Direction	Distance (mi/ft)	Elev (ft)	Site	DB
Spill Incident Accuracy:		Unknown				
Spill Released Quantity:		0				
Date Added:		03/21/1996 00:00:00				
Last Update:		05/04/2002 06:36:48				
Staff ID Last Update:		TANKS				

39	3 of 4	ESE	0.07 / 387.77	708.96	Riverview Area West Plato Boulevard and Robert Street St. Paul MN 55107	VIC
Site ID:	VP6070				Created By:	Unknown
Core Prgm Int ID:	335943				Created Date:	6/2/1995
Link ID:	4415				Last Update:	3/14/2001
Active:	FALSE				Alphsort:	
Site Type:	Other				City:	729
MPCA region:	Metro				County:	62
HRS Score:	0				Legal District:	65B
NPL:	FALSE				PLS Method:	M
PLP:	FALSE				Pls Scal:	A
District:	Metro				Township:	
Pgm Ref From:					Range:	
Pgmint:	VIC				Range E W:	W
Cleanup Cost:					Section:	
Reservation:	FALSE				Qtr 160:	
Reservation Name:					Qtr 40:	
MPCA Wells:	FALSE				Qtr 10:	
Federal Facility:	FALSE				Qtr 2 5:	
Primary Fund:					Quad:	1293
EPA ID:					NAD No:	83
MPCA ID:					Coordpt Desc:	
Methcol:					Coordsrc Type:	
Coldate:					Coordsrc Org:	
Coldat Equal:					Mpcapgmac:	
Basin Code:	2				Mapscale:	
Major Wtrshed:	20				Verif Meth:	
Minor Wtrshed:					Horiz Ref:	
File Location:	Archival Storage				Utm Source:	2
VIC App GIS:	FALSE				Utm Method:	11
PBP:	FALSE				Utm Scale:	A
WI Risk:					Utm Accuracy:	
WI Loe:					Utm East:	493488.9375
WI Mult:					Utm North:	4976050.5
County Name:	Ramsey				Utm Zone:	15
Pay Complete:	FALSE				Pls Meth 2:	
Site size:	2				Pls Scal 2:	
Congression Dist:	4				Township 2:	
Enf Lead Agency:	MPCA				Range 2:	
Feddef Pilot:	FALSE				Rge E W 2:	
Site Class A:	FALSE				Section 2:	
Site Class B:	FALSE				Qtr 160 2:	
Site Class C:	FALSE				Qtr 40 2:	
Site Class D:	FALSE				Qtr 10 2:	
Fundfin:	FALSE				Qtr 2 5 2:	
Natresdmg:	FALSE				Quad 2:	
Physical Location:		None				
Address 2:						
Address 1:		Plato Boulevard and Robert Street				

NOTE:

See Riverview Area West #2 (VP6071)

Contaminant Information

Contaminant ID: 7439-92-1
Contaminant: Lead

Map Key	Number of Records	Direction	Distance (mi/ft)	Elev (ft)	Site	DB
Media ID:		2				
Media Type:		Soil				
Cleanup Level:						
Units:						
Cleanup Level Basis:						
Maximum Residual Contamination:						
Record ID:		7994				
Last Update:		4/10/2000				
Impacts Response Actions						
Number of GW Receptors:						
Ecological Receptors Present:		FALSE				
Type of Ecological Receptors:						
Acres of Contaminated Soil:						
Volume of Contaminated Soil:						
Acres of Surface Water Impacted:						
Acres of Wetland Impacted:						
Acres of Sediment Impacted:						
Ground Water Plume Area(acres):						
Was Cleanup Conducted?:		FALSE				
Acres of Contaminated Soil Remediated at Site:						
Volume of Soil Cleaned at Site:						
Number of Municipal Wells Contaminated:						
Number of Domestic Wells Contaminated:						
Number of Surface Water Intakes Contaminated:						
Number of Drums Removed from Site:						
Year Soil Remediated:						
Acres of Soil with Restricted Access:						
Year Institutional Control Remedy Completed:						
Year GW Remedy Completed:						
Year GW IC Completed:						
Acres of Wetland or Sediment Remediated:						
Public Financing?:		FALSE				
Assurance Help?:		FALSE				
Land Use Classification at Site:						
Land Use In Vicinty Of Site:						
Deed Notification Present on Site?:		FALSE				
Restrictive Covenant Present?:		FALSE				
Is Ground Water Pump & Treat Being Used at Site?:		FALSE				
Environmental Covenant Present?:		FALSE				
Restrictive Covenant Basis/Desc:						
Miscellaneous Comments:						
Quaternary Perched:		FALSE				
Quaternary Water Table:		FALSE				
Quaternary Confined:		FALSE				
Cretaceous:		FALSE				
Plattville:		FALSE				
St. Peter:		FALSE				
Prairie Du Chien:		FALSE				
Jordan:		FALSE				
Ironton/Galesville:		FALSE				
Mt Simon - Hinckley:		FALSE				
Precambrian, Undifferentiated:		FALSE				
Other or Unknown Aquifer:		FALSE				
Date Site Info Last Updated:						
Date Institutional Control Info Last Updated:						
Location where the IC was filed:						
Surface Water Classification (Primary):						
Surface Water Classification						

Map Key	Number of Records	Direction	Distance (mi/ft)	Elev (ft)	Site	DB
<i>(Secondary):</i>						
Comments Related to Surface Water:						
Site Event Log						
Event ID:			41			
Event:			VIC Program Participation Dates (Start/End)			
Additional Info:			None			
Start Date:			06/02/95			
End Date:			11/22/96			
Planned Start Date:						
Planned End Date:						
Last Update:			1/15/1998			
Record No:			3596			
Site Event Log						
Event ID:			46			
Event:			Retroactive No Association Determination Issued			
Additional Info:			None			
Start Date:						
End Date:			05/16/97			
Planned Start Date:						
Planned End Date:						
Last Update:			1/15/1998			
Record No:			3597			
Site Event Log						
Event ID:			156			
Event:			RAP Approval Letter			
Additional Info:			None Entered			
Start Date:						
End Date:			11/15/95			
Planned Start Date:						
Planned End Date:						
Last Update:			3/14/2000			
Record No:			8301			
Site Event Log						
Event ID:			155			
Event:			Work Plan Approval Letter			
Additional Info:			None Entered			
Start Date:						
End Date:			12/15/95			
Planned Start Date:						
Planned End Date:						
Last Update:			3/14/2000			
Record No:			8302			
Site Event Log						
Event ID:			155			
Event:			Work Plan Approval Letter			
Additional Info:			None Entered			
Start Date:						
End Date:			09/06/96			
Planned Start Date:						
Planned End Date:						
Last Update:			3/14/2000			
Record No:			8303			
Contact Information						
Contact Last Name:			Kromar			
Contact First Name:			Karen			
Contact Middle Name:						

Map Key	Number of Records	Direction	Distance (mi/ft)	Elev (ft)	Site	DB
Contact Type:		PL				
Invoiced Party:		FALSE				
Contact Name:		MPCA				
Contact Address Street:		520 Lafayette Rd N				
Contact Address Street2:						
Contact City:		St. Paul				
Contact State:		MN				
Contact Zip:		551554194				
Province:						
Country:						
Postal Code:						
Contact Phone:						
Contact Phone Extension:						
Contact Fax:						
Contact Cell:						
Contact Mail:						
Last Update:		04/20/98				
REC ID:		2349				
REC ID Archive:		4751				
Contact Add Info:						
Staff ID Number:		3316				
Org ID:		0				
Org NName:						
Org Type:						
Person ID:		0				
MPCA Org ID:		1715				
Org Check:						
Person. Check:						
Contact Information						
Contact Last Name:		Quandt				
Contact First Name:		Larry				
Contact Middle Name:		R.				
Contact Type:		TA				
Invoiced Party:		FALSE				
Contact Name:		MPCA				
Contact Address Street:		520 Lafayette Rd N				
Contact Address Street2:						
Contact City:		St. Paul				
Contact State:		MN				
Contact Zip:		551554194				
Province:						
Country:						
Postal Code:						
Contact Phone:		(651) 757-1808				
Contact Phone Extension:						
Contact Fax:		651-296-9707				
Contact Cell:						
Contact Mail:		larry.quandt@state.mn.us				
Last Update:		09/18/00				
REC ID:		2350				
REC ID Archive:		4752				
Contact Add Info:						
Staff ID Number:		3379				
Org ID:		0				
Org NName:						
Org Type:						
Person ID:		0				
MPCA Org ID:		1715				
Org Check:						
Person. Check:						
Contact Information						
Contact Last Name:		Gierdal				
Contact First Name:		Richard				
Contact Middle Name:						

Map Key	Number of Records	Direction	Distance (mi/ft)	Elev (ft)	Site	DB
Contact Type:		VOL				
Invoiced Party:		TRUE				
Contact Name:		St. Paul Port Authority				
Contact Address Street:		1900 Landmark Tower				
Contact Address Street2:						
Contact City:		St. Paul				
Contact State:		MN				
Contact Zip:		551021642				
Province:						
Country:						
Postal Code:						
Contact Phone:		(651) 224-5686				
Contact Phone Extension:						
Contact Fax:						
Contact Cell:						
Contact Mail:						
Last Update:		09/18/00				
REC ID:		7549				
REC ID Archive:		11502				
Contact Add Info:						
Staff ID Number:		0				
Org ID:		838				
Org NName:		Saint Paul Port Authority				
Org Type:		200				
Person ID:		103441				
MPCA Org ID:						
Org Check:						
Person. Check:						

39	4 of 4	ESE	0.07 / 387.77	708.96	Riverview Area West #2 Plato Boulevard & Robert Street St. Paul MN 55107	VIC
--------------------	--------	-----	---------------	--------	--	-----

Site ID:	VP6071	Created By:	Pjensen
Core Prgm Int ID:	55131860	Created Date:	12/28/2000
Link ID:	4415	Last Update:	12/2/2002
Active:	FALSE	Alphsort:	
Site Type:	Other	City:	729
MPCA region:	Metro	County:	62
HRS Score:		Legal District:	65B
NPL:	FALSE	PLS Method:	M
PLP:	FALSE	Pls Scal:	A
District:	Metro	Township:	28
Pgm Ref From:		Range:	22
Pgmint:	VIC	Range E W:	W
Cleanup Cost:		Section:	5
Reservation:	FALSE	Qtr 160:	
Reservation Name:		Qtr 40:	
MPCA Wells:	FALSE	Qtr 10:	
Federal Facility:	FALSE	Qtr 2 5:	
Primary Fund:		Quad:	1293
EPA ID:		NAD No:	83
MPCA ID:		Coordpt Desc:	
Methcol:		Coordsrc Type:	
Coldate:		Coordsrc Org:	
Coldat Equal:		Mpcapgmac:	
Basin Code:	2	Mapscale:	
Major Wtrshed:	20	Verif Meth:	
Minor Wtrshed:		Horiz Ref:	
File Location:	Archival Storage	Utm Source:	2
VIC App GIS:	FALSE	Utm Method:	11
PBP:	FALSE	Utm Scale:	A
WI Risk:		Utm Accuracy:	
WI Loe:		Utm East:	493488.9375
WI Mult:		Utm North:	4976050.5
County Name:	Ramsey	Utm Zone:	15

Map Key	Number of Records	Direction	Distance (mi/ft)	Elev (ft)	Site	DB
Pay Complete:	FALSE				Pls Meth 2:	
Site size:	4				Pls Scal 2:	
Congression Dist:	4				Township 2:	
Enf Lead Agency:	MPCA				Range 2:	
Feddef Pilot:	FALSE				Rge E W 2:	
Site Class A:	FALSE				Section 2:	
Site Class B:	FALSE				Qtr 160 2:	
Site Class C:	FALSE				Qtr 40 2:	
Site Class D:	FALSE				Qtr 10 2:	
Fundfin:	FALSE				Qtr 2 5 2:	
Natresdmg:	FALSE				Quad 2:	
Physical Location:		none				
Address 2:						
Address 1:		Plato Boulevard & Robert Street				

NOTE:

See also Drake Marble VP 14000

Contaminant Information

Contaminant ID:	7439-92-1
Contaminant:	Lead
Media ID:	2
Media Type:	Soil
Cleanup Level:	
Units:	
Cleanup Level Basis:	
Maximum Residual Contamination:	
Record ID:	10249
Last Update:	7/25/2001

Impacts Response Actions

Number of GW Receptors:	
Ecological Receptors Present:	FALSE
Type of Ecological Receptors:	
Acres of Contaminated Soil:	
Volume of Contaminated Soil:	
Acres of Surface Water Impacted:	
Acres of Wetland Impacted:	
Acres of Sediment Impacted:	
Ground Water Plume Area(acres):	
Was Cleanup Conducted?:	FALSE
Acres of Contaminated Soil Remediated at Site:	
Volume of Soil Cleaned at Site:	
Number of Municipal Wells Contaminated:	
Number of Domestic Wells Contaminated:	
Number of Surface Water Intakes Contaminated:	
Number of Drums Removed from Site:	
Year Soil Remediated:	
Acres of Soil with Restricted Access:	
Year Institutional Control Remedy Completed:	
Year GW Remedy Completed:	
Year GW IC Completed:	
Acres of Wetland or Sediment Remediated:	
Public Financing?:	FALSE
Assurance Help?:	TRUE
Land Use Classification at Site:	Commercial
Land Use In Vicinty Of Site:	Commercial
Deed Notification Present on Site?:	FALSE
Restrictive Covenant Present?:	TRUE

Map Key	Number of Records	Direction	Distance (mi/ft)	Elev (ft)	Site	DB
Is Ground Water Pump & Treat Being Used at Site?:			FALSE			
Environmental Covenant Present?:			FALSE			
Restrictive Covenant Basis/Desc:			Lead contaminated soil contained within the capped area under the parking lot.			
Miscellaneous Comments:						
Quaternary Perched:			FALSE			
Quaternary Water Table:			FALSE			
Quaternary Confined:			FALSE			
Cretaceous:			FALSE			
Plattville:			FALSE			
St. Peter:			FALSE			
Prairie Du Chien:			FALSE			
Jordan:			FALSE			
Ironton/Galesville:			FALSE			
Mt Simon - Hinckley:			FALSE			
Precambrian, Undifferentiated:			FALSE			
Other or Unknown Aquifer:			FALSE			
Date Site Info Last Updated:			5/30/2006			
Date Institutional Control Info Last Updated:			2/4/2005			
Location where the IC was filed:						
Surface Water Classification (Primary):						
Surface Water Classification (Secondary):						
Comments Related to Surface Water:						
Site Event Log						
Event ID:			41			
Event:			VIC Program Participation Dates (Start/End)			
Additional Info:			None Entered			
Start Date:			12/28/00			
End Date:			09/30/02			
Planned Start Date:						
Planned End Date:						
Last Update:			1/3/2001			
Record No:			10014			
Site Event Log						
Event ID:			45			
Event:			No Association Determination Issued for Drake Building LLC			
Additional Info:						
Start Date:						
End Date:			01/30/01			
Planned Start Date:						
Planned End Date:						
Last Update:			5/23/2001			
Record No:			10196			
Site Event Log						
Event ID:			156			
Event:			RAP Approval Letter			
Additional Info:			Verbally approved. See Remarks screen.			
Start Date:						
End Date:			06/08/01			
Planned Start Date:						
Planned End Date:						
Last Update:			6/11/2001			
Record No:			11125			
Site Event Log						
Event ID:			45			
Event:			No Association Determination Issued for Northwest Area Foundation			
Additional Info:						
Start Date:						

Map Key	Number of Records	Direction	Distance (mi/ft)	Elev (ft)	Site	DB
End Date:			05/18/01			
Planned Start Date:						
Planned End Date:						
Last Update:			5/23/2001			
Record No:			11024			
Site Event Log						
Event ID:			218			
Event:			No Further Action Letter Sent			
Additional Info:			for soil and groundwater			
Start Date:						
End Date:			04/09/02			
Planned Start Date:						
Planned End Date:						
Last Update:			4/11/2002			
Record No:			13701			
Site Event Log						
Event ID:			214			
Event:			Institutional Control Event			
Additional Info:			Restrictive Covenant - for capped area under parking lot			
Start Date:						
End Date:			07/05/02			
Planned Start Date:						
Planned End Date:						
Last Update:			7/8/2002			
Record No:			14419			
Contact Information						
Contact Last Name:			Kromar			
Contact First Name:			Karen			
Contact Middle Name:						
Contact Type:			PL			
Invoiced Party:			FALSE			
Contact Name:			MPCA			
Contact Address Street:			520 Lafayette Rd N			
Contact Address Street2:						
Contact City:			St. Paul			
Contact State:			MN			
Contact Zip:			551554194			
Province:						
Country:						
Postal Code:						
Contact Phone:			(651) 757-3080			
Contact Phone Extension:						
Contact Fax:						
Contact Cell:						
Contact Mail:						
Last Update:			01/03/01			
REC ID:			8037			
REC ID Archive:			12048			
Contact Add Info:						
Staff ID Number:			3316			
Org ID:			0			
Org NName:						
Org Type:						
Person ID:			0			
MPCA Org ID:			1715			
Org Check:						
Person. Check:						
Contact Information						
Contact Last Name:			Quandt			
Contact First Name:			Larry			

Map Key	Number of Records	Direction	Distance (mi/ft)	Elev (ft)	Site	DB
Contact Middle Name:		R.				
Contact Type:		TA				
Invoiced Party:		FALSE				
Contact Name:		MPCA				
Contact Address Street:		520 Lafayette Rd N.				
Contact Address Street2:						
Contact City:		St. Paul				
Contact State:		MN				
Contact Zip:		551554194				
Province:						
Country:						
Postal Code:						
Contact Phone:		(651) 757-1808				
Contact Phone Extension:						
Contact Fax:		651-296-9707				
Contact Cell:						
Contact Mail:		larry.quandt@state.mn.us				
Last Update:		01/03/01				
REC ID:		8038				
REC ID Archive:		12049				
Contact Add Info:						
Staff ID Number:		3379				
Org ID:		0				
Org NAmE:						
Org Type:						
Person ID:		0				
MPCA Org ID:		1715				
Org Check:						
Person. Check:						
Contact Information						
Contact Last Name:		Bell				
Contact First Name:		Tanya				
Contact Middle Name:						
Contact Type:		VOL				
Invoiced Party:		TRUE				
Contact Name:		Wellington Management Inc.				
Contact Address Street:		413 Wacouta Street, Suite 350				
Contact Address Street2:						
Contact City:		St. Paul				
Contact State:		MN				
Contact Zip:		55101				
Province:						
Country:						
Postal Code:						
Contact Phone:		(651) 290-7180				
Contact Phone Extension:						
Contact Fax:		(651) 292-0072				
Contact Cell:						
Contact Mail:						
Last Update:		01/03/01				
REC ID:		8039				
REC ID Archive:		12050				
Contact Add Info:						
Staff ID Number:		0				
Org ID:		11121				
Org NAmE:		Wellington Management Inc				
Org Type:		100				
Person ID:		-18326				
MPCA Org ID:						
Org Check:						
Person. Check:						
Contact Information						
Contact Last Name:		Young				
Contact First Name:		John				

Map Key	Number of Records	Direction	Distance (mi/ft)	Elev (ft)	Site	DB
Contact Middle Name:						
Contact Type:		OWN				
Invoiced Party:		FALSE				
Contact Name:		Port Authority of the City of St. Paul				
Contact Address Street:		1900 Landmark Towers				
Contact Address Street2:		345 St. Peter Street				
Contact City:		St. Paul				
Contact State:		MN				
Contact Zip:		551021661				
Province:						
Country:						
Postal Code:						
Contact Phone:		(651) 224-5686				
Contact Phone Extension:						
Contact Fax:		(651) 223-5198				
Contact Cell:						
Contact Mail:						
Last Update:		01/03/01				
REC ID:		8040				
REC ID Archive:		12051				
Contact Add Info:						
Staff ID Number:		0				
Org ID:		838				
Org NAME:		Saint Paul Port Authority				
Org Type:		200				
Person ID:		-14899				
MPCA Org ID:						
Org Check:						
Person. Check:						
Contact Information						
Contact Last Name:		Heikkila				
Contact First Name:		Steve				
Contact Middle Name:						
Contact Type:		CON				
Invoiced Party:		FALSE				
Contact Name:		DPRA Inc.				
Contact Address Street:		332 Minnesota Street				
Contact Address Street2:		E-1500 First National Bank Building				
Contact City:		St. Paul				
Contact State:		MN				
Contact Zip:		551011314				
Province:						
Country:						
Postal Code:						
Contact Phone:		(651) 227-6500				
Contact Phone Extension:						
Contact Fax:		(651) 227-5522				
Contact Cell:						
Contact Mail:						
Last Update:		01/03/01				
REC ID:		8041				
REC ID Archive:		12052				
Contact Add Info:						
Staff ID Number:		0				
Org ID:		11459				
Org NAME:		DPRA Environmental Consulting Inc				
Org Type:		100				
Person ID:		-18080				
MPCA Org ID:						
Org Check:						
Person. Check:						
Contact Information						
Contact Last Name:		Kees				
Contact First Name:		Kareen				

Map Key	Number of Records	Direction	Distance (mi/ft)	Elev (ft)	Site	DB
Contact Middle Name: Contact Type: LEC Invoiced Party: FALSE Contact Name: Felhaber Contact Address Street: 30 East 7th Street Suite 2100 Contact Address Street2: Contact City: St. Paul Contact State: MN Contact Zip: 55101 Province: Country: Postal Code: Contact Phone: (651) 312-6020 Contact Phone Extension: Contact Fax: Contact Cell: Contact Mail: Last Update: 01/03/01 REC ID: 8042 REC ID Archive: 12053 Contact Add Info: Staff ID Number: 0 Org ID: -5279 Org NAmE: Felhaber Larson Fenlon & Vogt PA Org Type: 100 Person ID: -15077 MPCA Org ID: Org Check: Person. Check:						
40	1 of 2	W	0.08 / 439.28	710.91	West Side Flats #2 Wabasha and Fillmore St. Paul MN	INST
Prgm ID: VP14342 Deed Notification: Yes Enviro Covenant: No Description: EC for a remaining hot spot area located below & immediately adjacent to Levee Road. EC prohibited disturbance of soils contaminated with lead & PAH's within the restricted area. Affidavit for the remaining impacted soil adjacent to Wabasha Street that coNote: data in DESCRIPTION field for some records is truncated from the source.						
Pgmint: VIC Restrict Covenant: No County: Ramsey						

40	2 of 2	W	0.08 / 439.28	710.91	West Side Flats #2 Wabasha and Fillmore St. Paul MN 55101	VIC
Site ID: VP14342 Core Prgm Int ID: 55122042 Link ID: 5473 Active: FALSE Site Type: Other MPCA region: Metro HRS Score: NPL: FALSE PLP: FALSE District: Metro Pgm Ref From: Pgmint: VIC Cleanup Cost: Reservation: FALSE Reservation Name: MPCA Wells: FALSE Federal Facility: FALSE Primary Fund:						
Created By: Pjensen Created Date: 7/22/2004 Last Update: 12/6/2010 Alphsort: City: 729 County: 62 Legal District: 65B PLS Method: M Pls Scal: A Township: 28 Range: 22 Range E W: w Section: 6 Qtr 160: Qtr 40: Qtr 10: Qtr 2 5: Quad:						

Map Key	Number of Records	Direction	Distance (mi/ft)	Elev (ft)	Site	DB
EPA ID:					NAD No:	83
MPCA ID:					Coordpt Desc:	
Methcol:					Coordsrc Type:	
Coldate:					Coordsrc Org:	
Coldat Equal:					Mpcapgmac:	
Basin Code:					Mapscale:	
Major Wtrshed:					Verif Meth:	
Minor Wtrshed:					Horiz Ref:	
File Location:	Archival Storage				Utm Source:	2
VIC App GIS:	FALSE				Utm Method:	11
PBP:	FALSE				Utm Scale:	A
WI Risk:					Utm Accuracy:	
WI Loe:					Utm East:	493189.25
WI Mult:					Utm North:	4976385
County Name:	Ramsey				Utm Zone:	15
Pay Complete:	FALSE				Pls Meth 2:	
Site size:	8				Pls Scal 2:	
Congression Dist:					Township 2:	
Enf Lead Agency:	MPCA				Range 2:	
Feddef Pilot:	FALSE				Rge E W 2:	
Site Class A:	FALSE				Section 2:	
Site Class B:	FALSE				Qtr 160 2:	
Site Class C:	FALSE				Qtr 40 2:	
Site Class D:	FALSE				Qtr 10 2:	
Fundfin:	FALSE				Qtr 2 5 2:	
Natresdmg:	FALSE				Quad 2:	
Physical Location:		none				
Address 2:						
Address 1:		Wabasha and Fillmore				

NOTE:

VP >120 days past due. No work to be performed on this project until current on billing.

West part of VP14340. RAP Addendum coming for housing units. Will Need approval of RAP by Sept. 15, 2010 for grant funding. JTB

Contaminant Information

Contaminant ID:
Media ID:
Cleanup Level:
Units:
Cleanup Level Basis:
Maximum Residual Contamination:
Record ID: 17323
Last Update: 11/22/2005

Contaminant Information

Contaminant ID: 7439-92-1
Contaminant: Lead
Media ID: 2
Media Type: Soil
Cleanup Level: 700
Units: mg/Kg
Cleanup Level Basis: SLV (Soil Leaching Value)
Maximum Residual Contamination: 2400
Record ID: 22192
Last Update: 10/16/2008

Contaminant Information

Contaminant ID: BaP
Contaminant: Benzo[a]pyrene Equivalents
Media ID: 2
Media Type: Soil
Cleanup Level: 3
Units: mg/Kg

Map Key	Number of Records	Direction	Distance (mi/ft)	Elev (ft)	Site	DB
Cleanup Level Basis:			SRV (Soil Reference Value)			
Maximum Residual Contamination:			14.95			
Record ID:			22193			
Last Update:			10/16/2008			
Impacts Response Actions						
Number of GW Receptors:						
Ecological Receptors Present:			FALSE			
Type of Ecological Receptors:						
Acres of Contaminated Soil:			8			
Volume of Contaminated Soil:						
Acres of Surface Water Impacted:						
Acres of Wetland Impacted:						
Acres of Sediment Impacted:						
Ground Water Plume Area(acres):						
Was Cleanup Conducted?:			TRUE			
Acres of Contaminated Soil Remediated at Site:			8			
Volume of Soil Cleaned at Site:			26562			
Number of Municipal Wells Contaminated:						
Number of Domestic Wells Contaminated:						
Number of Surface Water Intakes Contaminated:						
Number of Drums Removed from Site:						
Year Soil Remediated:						
Acres of Soil with Restricted Access:			8			
Year Institutional Control Remedy Completed:						
Year GW Remedy Completed:						
Year GW IC Completed:						
Acres of Wetland or Sediment Remediated:						
Public Financing?:			FALSE			
Assurance Help?:			FALSE			
Land Use Classification at Site:						
Land Use In Vicinity Of Site:						
Deed Notification Present on Site?:			TRUE			
Restrictive Covenant Present?:			FALSE			
Is Ground Water Pump & Treat Being Used at Site?:			FALSE			
Environmental Covenant Present?:			FALSE			
Restrictive Covenant Basis/Desc:			EC for a remaining hot spot area located below & immediately adjacent to Levee Road. EC prohibited disturbance of soils contaminated with lead & PAH's within the restricted area. Affidavit for the remaining impacted soil adjacent to Wabasha Street that could not be removed due to the presence of utilities.			
Miscellaneous Comments:						
Quaternary Perched:			FALSE			
Quaternary Water Table:			FALSE			
Quaternary Confined:			FALSE			
Cretaceous:			FALSE			
Plattville:			FALSE			
St. Peter:			FALSE			
Prairie Du Chien:			FALSE			
Jordan:			FALSE			
Ironton/Galesville:			FALSE			
Mt Simon - Hinckley:			FALSE			
Precambrian, Undifferentiated:			FALSE			
Other or Unknown Aquifer:			FALSE			
Date Site Info Last Updated:			4/8/2016			
Date Institutional Control Info Last Updated:			4/8/2016			
Location where the IC was filed:			EC filed 1/27/09 at Ramsey County. Affidavit of Haz Substances filed 09/05/14 at Ramsey County.			
Surface Water Classification (Primary):						
Surface Water Classification (Secondary):						
Comments Related to Surface Water:						

Map Key	Number of Records	Direction	Distance (mi/ft)	Elev (ft)	Site	DB
Site Event Log						
Event ID:			156			
Event:			RAP Approval Letter			
Additional Info:			2nd Addendum RAP Report			
Start Date:						
End Date:			11/14/07			
Planned Start Date:						
Planned End Date:						
Last Update:			1/15/2008			
Record No:			28148			
Site Event Log						
Event ID:			45			
Event:			No Association Determination Issued			
Additional Info:			Lender TCF Bank			
Start Date:						
End Date:			07/24/06			
Planned Start Date:						
Planned End Date:						
Last Update:			7/24/2006			
Record No:			25618			
Site Event Log						
Event ID:			148			
Event:			Public Meeting (all types)			
Additional Info:			With Rick Johnston and Chuck Burdick Rich Johnston from BraunBrian Gorecki and Chuck Burdick from Sherman Associates. Thanks JerryWith Rick Johnston and ChuckBurdick			
Start Date:						
End Date:			07/19/06			
Planned Start Date:						
Planned End Date:						
Last Update:			8/28/2006			
Record No:			25793			
Site Event Log						
Event ID:			156			
Event:			RAP Approval Letter			
Additional Info:			RAP addendum with e-mail clarifications			
Start Date:						
End Date:			09/20/06			
Planned Start Date:						
Planned End Date:						
Last Update:			9/20/2006			
Record No:			25872			
Site Event Log						
Event ID:			214			
Event:			Institutional Control Event			
Additional Info:			Declaration of Restrictions			
Start Date:			01/28/09			
End Date:			01/28/09			
Planned Start Date:						
Planned End Date:						
Last Update:			2/4/2009			
Record No:			29932			
Site Event Log						
Event ID:			48			
Event:			Certificate Of Completion Issued			
Additional Info:			To Sherman And Associates			
Start Date:						

Map Key	Number of Records	Direction	Distance (mi/ft)	Elev (ft)	Site	DB
End Date:			02/04/09			
Planned Start Date:						
Planned End Date:						
Last Update:			2/4/2009			
Record No:			29934			
Site Event Log						
Event ID:			156			
Event:			RAP Approval Letter			
Additional Info:			For Llewellyn Parcel only; RAP elements presented in draft VRAP, Supplement Investigation Work Plan, and Addendum 2 and Addendum 3			
Start Date:			10/19/04			
End Date:			10/19/04			
Planned Start Date:						
Planned End Date:						
Last Update:			10/21/2004			
Record No:			22426			
Site Event Log						
Event ID:			211			
Event:			VIC General Comment Letter (including requests for additional information)			
Additional Info:			email comments for Draft VRAP			
Start Date:						
End Date:			09/28/04			
Planned Start Date:						
Planned End Date:						
Last Update:			10/22/2004			
Record No:			22427			
Site Event Log						
Event ID:			211			
Event:			VIC General Comment Letter (including requests for additional information)			
Additional Info:			email comments for Supplemental Investigation Work Plan			
Start Date:						
End Date:			10/08/04			
Planned Start Date:						
Planned End Date:						
Last Update:			10/22/2004			
Record No:			22428			
Site Event Log						
Event ID:			211			
Event:			VIC General Comment Letter (including requests for additional information)			
Additional Info:			VRAP Approval Addendum containing Legal Description of Llewellyn Property			
Start Date:						
End Date:			11/03/04			
Planned Start Date:						
Planned End Date:						
Last Update:			11/3/2004			
Record No:			22476			
Site Event Log						
Event ID:			45			
Event:			No Association Determination Issued			
Additional Info:			Lender NAD to USBank			
Start Date:						
End Date:			11/03/04			
Planned Start Date:						
Planned End Date:						
Last Update:			11/3/2004			
Record No:			22477			
Site Event Log						

Map Key	Number of Records	Direction	Distance (mi/ft)	Elev (ft)	Site	DB
Event ID:			45			
Event:			No Association Determination Issued			
Additional Info:			for acquisition and construction -> Lander-Sherman			
Start Date:						
End Date:			11/08/04			
Planned Start Date:						
Planned End Date:						
Last Update:			11/18/2004			
Record No:			22548			
Site Event Log						
Event ID:			156			
Event:			RAP Approval Letter			
Additional Info:			Approval of Revised RAP and CCP, including "Response to MPCA Modifications and Comments..." Report dated 6/13/05			
Start Date:						
End Date:			06/29/05			
Planned Start Date:						
Planned End Date:						
Last Update:			11/16/2005			
Record No:			24459			
Site Event Log						
Event ID:			211			
Event:			VIC General Comment Letter (including requests for additional information)			
Additional Info:			email comments on April 1, 2005, Revised RAP			
Start Date:						
End Date:			05/03/05			
Planned Start Date:						
Planned End Date:						
Last Update:			5/3/2005			
Record No:			23434			
Site Event Log						
Event ID:			41			
Event:			VIC Program Participation Dates (Start/End)			
Additional Info:			None Entered			
Start Date:			07/22/04			
End Date:			09/18/14			
Planned Start Date:						
Planned End Date:						
Last Update:			7/23/2004			
Record No:			38867			
Site Event Log						
Event ID:			48			
Event:			Certificate Of Completion Issued			
Additional Info:			None Entered			
Start Date:						
End Date:			09/18/14			
Planned Start Date:						
Planned End Date:						
Last Update:			10/29/2014			
Record No:			39771			
Site Event Log						
Event ID:			214			
Event:			Institutional Control Event			
Additional Info:			Affidavit of Hazardous Substances			
Start Date:						
End Date:			09/05/14			
Planned Start Date:						

Map Key	Number of Records	Direction	Distance (mi/ft)	Elev (ft)	Site	DB
Planned End Date:						
Last Update:		1/28/2016				
Record No:		41801				
Site Event Log						
Event ID:		156				
Event:		RAP Approval Letter				
Additional Info:		RAP Addendum				
Start Date:						
End Date:						
Planned Start Date:						
Planned End Date:						
Last Update:		9/27/2011				
Record No:		32972				
Site Event Log						
Event ID:		235				
Event:		Sent to Collections				
Additional Info:		None Entered				
Start Date:		12/01/10				
End Date:		12/01/10				
Planned Start Date:						
Planned End Date:						
Last Update:		10/6/2011				
Record No:		33010				
Site Event Log						
Event ID:		156				
Event:		RAP Approval Letter				
Additional Info:		Conditional				
Start Date:						
End Date:		09/17/10				
Planned Start Date:						
Planned End Date:						
Last Update:		10/6/2010				
Record No:		31843				
Site Event Log						
Event ID:		156				
Event:		RAP Approval Letter				
Additional Info:		Acceptance of Braun's 10/5/10 response to 9/17/10 Conditional RAP approval letter				
Start Date:		10/05/06				
End Date:		10/05/06				
Planned Start Date:						
Planned End Date:						
Last Update:		10/6/2010				
Record No:		31844				
Site Event Log						
Event ID:		114				
Event:		[Spaceholder]				
Additional Info:		Warning email re: balance due				
Start Date:		10/27/10				
End Date:		10/27/10				
Planned Start Date:						
Planned End Date:						
Last Update:		10/27/2010				
Record No:		31904				
Contact Information						
Contact Last Name:		Stahnke				
Contact First Name:		Gerald				

Map Key	Number of Records	Direction	Distance (mi/ft)	Elev (ft)	Site	DB
Contact Middle Name:						
Contact Type:		FPL				
Invoiced Party:		FALSE				
Contact Name:		MPCA				
Contact Address Street:		520 Lafayette Rd N				
Contact Address Street2:						
Contact City:		St. Paul				
Contact State:		MN				
Contact Zip:		551554194				
Province:						
Country:						
Postal Code:						
Contact Phone:		(651) 757-1459				
Contact Phone Extension:						
Contact Fax:		(651) 296-9707				
Contact Cell:						
Contact Mail:		gerald.stahnke@state.mn.us				
Last Update:		03/22/01				
REC ID:		13849				
REC ID Archive:		19280				
Contact Add Info:						
Staff ID Number:		3408				
Org ID:		0				
Org NName:						
Org Type:						
Person ID:		0				
MPCA Org ID:		1715				
Org Check:						
Person. Check:						
Contact Information						
Contact Last Name:		Jolley				
Contact First Name:		Rick				
Contact Middle Name:		M.				
Contact Type:		FTA				
Invoiced Party:		FALSE				
Contact Name:		MPCA				
Contact Address Street:		520 Lafayette Rd N				
Contact Address Street2:						
Contact City:		St. Paul				
Contact State:		MN				
Contact Zip:		551554194				
Province:						
Country:						
Postal Code:						
Contact Phone:		(651) 757-5573				
Contact Phone Extension:						
Contact Fax:		(651) 296-9707				
Contact Cell:						
Contact Mail:		rick.jolley@state.mn.us				
Last Update:		03/22/01				
REC ID:		13850				
REC ID Archive:		19281				
Contact Add Info:						
Staff ID Number:		3294				
Org ID:		0				
Org NName:						
Org Type:						
Person ID:		0				
MPCA Org ID:		1715				
Org Check:						
Person. Check:						
Contact Information						
Contact Last Name:		Hamilton				
Contact First Name:		Grady				

Map Key	Number of Records	Direction	Distance (mi/ft)	Elev (ft)	Site	DB
Contact Middle Name:						
Contact Type:		VOL				
Invoiced Party:		TRUE				
Contact Name:		Lander - Sherman Urban Development				
Contact Address Street:		3503 Hennepin Avenue South				
Contact Address Street2:						
Contact City:		Minneapolis				
Contact State:		MN				
Contact Zip:		55408				
Province:						
Country:						
Postal Code:						
Contact Phone:		(612) 822-8004				
Contact Phone Extension:						
Contact Fax:						
Contact Cell:						
Contact Mail:						
Last Update:		07/23/04				
REC ID:		13851				
REC ID Archive:		19287				
Contact Add Info:						
Staff ID Number:		0				
Org ID:		-6623				
Org NAME:		Lander Sherman Urban Development				
Org Type:		100				
Person ID:		-13611				
MPCA Org ID:						
Org Check:						
Person. Check:						
Contact Information						
Contact Last Name:		Weschcke Family LP				
Contact First Name:						
Contact Middle Name:						
Contact Type:		OWN				
Invoiced Party:		FALSE				
Contact Name:		Weschcke Family LP - Llewellyn Worldwide				
Contact Address Street:		2213 Charles Avenue				
Contact Address Street2:						
Contact City:		St. Paul				
Contact State:		MN				
Contact Zip:		55114				
Province:						
Country:						
Postal Code:						
Contact Phone:		(651) 266-6581				
Contact Phone Extension:						
Contact Fax:						
Contact Cell:						
Contact Mail:						
Last Update:		07/23/04				
REC ID:		13852				
REC ID Archive:		19288				
Contact Add Info:						
Staff ID Number:		0				
Org ID:		-6624				
Org NAME:		Weschcke Family LP Llewellyn Worldwide				
Org Type:		100				
Person ID:		0				
MPCA Org ID:						
Org Check:						
Person. Check:						
Contact Information						
Contact Last Name:		Johnston				
Contact First Name:		Rick				

Map Key	Number of Records	Direction	Distance (mi/ft)	Elev (ft)	Site	DB
Contact Middle Name:						
Contact Type:		CON				
Invoiced Party:		FALSE				
Contact Name:		Braun Intertec				
Contact Address Street:		245 East Roselawn Avenue				
Contact Address Street2:						
Contact City:		St. Paul				
Contact State:		MN				
Contact Zip:		55117-1943				
Province:						
Country:						
Postal Code:						
Contact Phone:		(651) 487-7050				
Contact Phone Extension:						
Contact Fax:		(651) 487-1812				
Contact Cell:						
Contact Mail:		rjohnston@braunintertec.com				
Last Update:		07/23/04				
REC ID:		13853				
REC ID Archive:		19289				
Contact Add Info:						
Staff ID Number:		0				
Org ID:		-1069				
Org NAME:		Braun Intertec				
Org Type:		100				
Person ID:		153703				
MPCA Org ID:						
Org Check:						
Person. Check:						
Contact Information						
Contact Last Name:		Fauver				
Contact First Name:		Sue				
Contact Middle Name:						
Contact Type:		LEC				
Invoiced Party:		FALSE				
Contact Name:		Sherman Associates				
Contact Address Street:		233 Park Avenue South, #201				
Contact Address Street2:						
Contact City:		Minneapolis				
Contact State:		MN				
Contact Zip:		55415				
Province:						
Country:						
Postal Code:						
Contact Phone:		(612) 604-0853				
Contact Phone Extension:						
Contact Fax:						
Contact Cell:						
Contact Mail:						
Last Update:		07/23/04				
REC ID:		13854				
REC ID Archive:		19290				
Contact Add Info:						
Staff ID Number:		0				
Org ID:		75774053				
Org NAME:		Sherman Associates				
Org Type:		100				
Person ID:		-18249				
MPCA Org ID:						
Org Check:						
Person. Check:						
Contact Information						
Contact Last Name:		Betcher				
Contact First Name:		John				

Map Key	Number of Records	Direction	Distance (mi/ft)	Elev (ft)	Site	DB
Contact Middle Name:						
Contact Type:			TA			
Invoiced Party:			FALSE			
Contact Name:			MPCA			
Contact Address Street:			520 Lafayette Rd N			
Contact Address Street2:						
Contact City:			St. Paul			
Contact State:			MN			
Contact Zip:			551554194			
Province:						
Country:						
Postal Code:						
Contact Phone:			(651) 757-7821			
Contact Phone Extension:						
Contact Fax:			(651) 296-9707			
Contact Cell:						
Contact Mail:			john.betcher@state.mn.us			
Last Update:			11/22/05			
REC ID:			15860			
REC ID Archive:			32218			
Contact Add Info:						
Staff ID Number:			3196			
Org ID:			0			
Org NName:						
Org Type:						
Person ID:			0			
MPCA Org ID:			1715			
Org Check:						
Person. Check:						
Contact Information						
Contact Last Name:			Nichols			
Contact First Name:			Andrew			
Contact Middle Name:						
Contact Type:			FPL			
Invoiced Party:			FALSE			
Contact Name:			MPCA			
Contact Address Street:			520 Lafayette Rd N			
Contact Address Street2:						
Contact City:			St. Paul			
Contact State:			MN			
Contact Zip:			551554194			
Province:						
Country:						
Postal Code:						
Contact Phone:			(651) 757-7271			
Contact Phone Extension:						
Contact Fax:			(651) 296-9707			
Contact Cell:						
Contact Mail:			andrew.nichols@state.mn.us			
Last Update:			08/30/10			
REC ID:			21884			
REC ID Archive:			40247			
Contact Add Info:						
Staff ID Number:			3359			
Org ID:			0			
Org NName:						
Org Type:						
Person ID:			0			
MPCA Org ID:			1715			
Org Check:						
Person. Check:						
Contact Information						
Contact Last Name:			Sailer			
Contact First Name:			Ryan			

Map Key	Number of Records	Direction	Distance (mi/ft)	Elev (ft)	Site	DB
Contact Middle Name:						
Contact Type:		VOL				
Invoiced Party:		TRUE				
Contact Name:		Sherman Associates				
Contact Address Street:		233 Park Avenue S, Ste 201				
Contact Address Street2:						
Contact City:		Minneapolis				
Contact State:		MN				
Contact Zip:		55415				
Province:						
Country:						
Postal Code:						
Contact Phone:		(612) 332-3000				
Contact Phone Extension:						
Contact Fax:						
Contact Cell:						
Contact Mail:						
Last Update:		10/27/10				
REC ID:		22053				
REC ID Archive:		40490				
Contact Add Info:		www.sherman-associates.com				
Staff ID Number:		0				
Org ID:		75774053				
Org NName:		Sherman Associates				
Org Type:		100				
Person ID:		-17722				
MPCA Org ID:						
Org Check:						
Person. Check:						

41	1 of 2	ESE	0.08 / 402.17	710.04	City Of Saint Paul Port Authority SW Corner S Robert St & Plato Blvd St. Paul MN 55102	LUST
--------------------	--------	-----	---------------	--------	---	------

Tank Site:	1064	Foreign State:	
Active?:	No	Foreign Zone:	
Site ID:	58920181	Lat/Long ID:	192062
Interest Type Code:	LS	Lat Degrees:	44
Interest Type Desc:	Leak Site	Lat Minutes:	55
Interest Start Date:	07/31/1996 00:00:00	Lat Seconds:	57.29
Interest End Date:	10/26/2010 12:21:28	Long Degrees:	-93
Pgm Int Source:	CORE	Long Minutes:	7
Addr ID:	261059	Long Seconds:	19.52
Interest Phone:	NO CORE PI PH.	Lat/Long Desc:	
Address Source:	CORE	Collection Date:	10/26/2010 17:44:46
Lat/Long Source:	CORE	Lat/Long Site ID:	58920181
Lat/Long Spatial ID:	58920183	Orig. Source Name:	
Map Scale Code:			
Tank Site Program Int ID:	213974		
Lat/Long Timestamp Added:	10/26/2010 12:18:15		
Lat/Long Timestamp Last Updated:	10/26/2010 18:16:44		
Coord Source Type:			
Coord Source Desc:			
Addr Timestamp Added:	10/26/2010 12:18:14		
Addr Timestamp Last Updated:	10/26/2010 12:18:14		
Addr Updater Staff ID:	SFRYE		
FIPS County Code1:	123		
Coord Collection Mthd Desc:	Zip Code Centroid		
Comments:			

Leaksite

Leaksite Type: Leak Site
Leaksite Type Def: Leak site (tank and petroleum contamination).

Map Key	Number of Records	Direction	Distance (mi/ft)	Elev (ft)	Site	DB
File Archive Box:		40				
File Archive Lot:		96/307				
Soil Digout Date:		04/19/1989 00:00:00				
Cubic Yds Excavated:		75				
Cond Closure Date:						
Complete Site Closure Date:		05/16/1994 00:00:00				
Contam Soils Remaining:		N				
Enf Action Begin Date:		01/01/1901 00:00:00				
LUST TRUST Eligible:		No				
Offsite Contam:		U				
REIMB Awarded:		No				
Release Discovered Date:						
Leak Report Date:		04/18/1989 00:00:00				
STD Letter Response Date:						
Surface Water Impact:		U				
Utility Project:		No				
Date Added:		12/04/1999 14:03:54				
Last Update:		10/26/2010 12:20:21				
Staff ID Last Update:		SFRYE				
Release from AST:		No				
Release from UST:		Yes				
Tank Reg Status Code:		U				
VPIC Application date:						
VPIC Acres:						
Vapor Intrusion Checked:						
Vapor Intrusion Action:						
Vapor Intrusion Comments:						
Soil Gas Data Collected:						
Soil Gas Action Level:						
Soil Gas Data Comments:						
Sub Slab Sample Collected:						
Indoor Air Collected:						
Residence Type Code:						
GW Information						
DW Supply Contam:						
Free Product Observed:						
Free Product Thickness:						
Ground Water Contam:		N				
GW Cleanup Goal:		0				
GW Exceeds Cleanup Goal:						
Cleanup Goal Achieved:						
Water Supply Exceeds Ral:						
Well Type Code:						
Impacted Aquifer Code:						
MTBE Present Now:						
MTBE Present Historically:						
MTBE High UG per Liter:						
MTBE High Level Date:						
Free Product at Close:						
Staff ID Wellhead Area Assess:						
PWS Well Impacted:						
Protected Area:						
Sensitive Area:						
Affected Residential Props:						
Affected Non Residential Props:						
Product Released						
Product Released Seq ID:		326555				
Product:		Fuel Oil 1 & 2				
Product Defn:		The product is fuel oil 1 & 2.				

Map Key	Number of Records	Direction	Distance (mi/ft)	Elev (ft)	Site	DB
					Bldv (null) St. Paul MN 55102	
Site ID:	58920181				Industrial Classif: (null)	
Watershed Name:	Mississippi River - Twin Cities				County Name: Ramsey	
Latitude:	44.932582				Coordinate Method: Zip Code Centroid	
Longitude:	-93.12209					
--- Details ---						
Activity ID:	1064				Activity Type Name: Leak Site	
Active:	No				Activ Sub Type N: (null)	
Program Name:	Tanks & Leaks				Legislative District: 65B	
HUC 8:	7010206					

42	1 of 3	SSW	0.10 / 522.23	713.57	Holiday Station 45 184 S Wabasha St. Paul MN 55107	LEAKSITES
Tank Site:	9926				Foreign State:	
Active?:	No				Foreign Zone:	
Site ID:	216321				Lat/Long ID:	127702
Interest Type Code:	LS				Lat Degrees:	44
Interest Type Desc:	Leak Site				Lat Minutes:	56
Interest Start Date:	11/04/1999 00:00:00				Lat Seconds:	13.49
Interest End Date:	11/29/2006 07:28:10				Long Degrees:	-93
Pgm Int Source:	CORE				Long Minutes:	5
Addr ID:	191888				Long Seconds:	12.41
Interest Phone:	NO CORE PI PH.				Lat/Long Desc:	
Address Source:	CORE				Collection Date:	04/24/2008 10:17:03
Lat/Long Source:	CORE				Lat/Long Site ID:	216321
Lat/Long Spatial ID:	51830253				Orig. Source Name:	
Map Scale Code:						
Tank Site Program Int ID:	222447					
Lat/Long Timestamp Added:	08/29/2006 07:22:00					
Lat/Long Timestamp Last Updated:	04/24/2008 10:17:09					
Coord Source Type:						
Coord Source Desc:						
Addr Timestamp Added:	08/29/2006 07:21:21					
Addr Timestamp Last Updated:	11/04/2008 21:13:53					
Addr Updater Staff ID:	SYSTEM					
FIPS County Code1:	123					
Coord Collection Mthd Desc:	Digitized - Map Tool					
Comments:						

Leaksite

Leaksite Type:	Leak Site
Leaksite Type Def:	Leak site (tank and petroleum contamination).
File Archive Box:	
File Archive Lot:	
Soil Digout Date:	06/04/1997 00:00:00
Cubic Yds Excavated:	662
Cond Closure Date:	
Complete Site Closure Date:	11/03/1999 00:00:00
Contam Soils Remaining:	S
Enf Action Begin Date:	02/14/1997 00:00:00
LUST TRUST Eligible:	Yes
Offsite Contam:	N
REIMB Awarded:	No
Release Discovered Date:	01/13/1997 00:00:00
Leak Report Date:	01/14/1997 00:00:00
STD Letter Response Date:	02/20/1997 00:00:00
Surface Water Impact:	N
Utility Project:	No
Date Added:	12/04/1999 14:03:53

Map Key	Number of Records	Direction	Distance (mi/ft)	Elev (ft)	Site	DB
Last Update:		05/04/2002 09:33:54				
Staff ID Last Update:		TANKS				
Release from AST:		No				
Release from UST:		No				
Tank Reg Status Code:		F				
VPIC Application date:						
VPIC Acres:						
Vapor Intrusion Checked:						
Vapor Intrusion Action:						
Vapor Intrusion Comments:						
Soil Gas Data Collected:						
Soil Gas Action Level:						
Soil Gas Data Comments:						
Sub Slab Sample Collected:						
Indoor Air Collected:						
Residence Type Code:						
GW Information						
DW Supply Contam:		N				
Free Product Observed:		N				
Free Product Thickness:						
Ground Water Contam:		Y				
GW Cleanup Goal:		0				
GW Exceeds Cleanup Goal:		No				
Cleanup Goal Achieved:		Yes				
Water Supply Exceeds Ral:		No				
Well Type Code:						
Impacted Aquifer Code:		3				
MTBE Present Now:						
MTBE Present Historically:						
MTBE High UG per Liter:						
MTBE High Level Date:						
Free Product at Close:						
Staff ID Wellhead Area Assess:						
PWS Well Impacted:						
Protected Area:						
Sensitive Area:						
Affected Residential Props:						
Affected Non Residential Props:						
Product Released						
Product Released Seq ID:		324343				
Product:		Gasoline, Unleaded				
Product Defn:		Unleaded Gasoline				

42	2 of 3	SSW	0.10 / 522.23	713.57	Holiday Stationstore #45 184 S Wabasha (null) St. Paul MN 55107	WIMN
Site ID:		216321			Industrial Classif: (null)	
Watershed Name:		Mississippi River - Twin Cities			County Name: Ramsey	
Latitude:		44.93708144			Coordinate Method: Digitized - Map Tool	
Longitude:		-93.08678295				
--- Details ---						
Activity ID:		9926			Activity Type Name: Leak Site	
Active:		No			Activ Sub Type N: (null)	
Program Name:		Tanks & Leaks			Legislative District: 65B	
HUC 8:		7010206				
+						
Activity ID:		3596			Activity Type Name: Tank Site	

Map Key	Number of Records	Direction	Distance (mi/ft)	Elev (ft)	Site	DB
Active:	Yes				Activ Sub Type N:	(null)
Program Name:	Tanks & Leaks				Legislative District:	65B
HUC 8:	7010206					

42	3 of 3	SSW	0.10 / 522.23	713.57	Holiday Stationstore #45 184 S Wabasha St. Paul MN 55107	UST
Tank Site:		3596				
Tank Site Program Int ID:		193049				
Active?:		Yes				
Interest Name:		Holiday Stationstore #45				
Interest Type Code:		TS				
Interest Type Desc:		Tank Site				
Site ID:		216321				
Interest Phone:		NO CORE PI PH.				
Interest Start Date:		07/23/1992 19:11:05				
Interest End Date:						
Pgm Int Source:		CORE				
ADDR_ID:		191888				
Address Source:		CORE				
Lat/Long ID:		127702				
Lat/Long Desc:						
Lat Degrees:		44				
Lat Minutes:		56				
Lat Seconds:		13.49				
Long Degrees:		-93				
Long Minutes:		5				
Long Seconds:		12.41				
Comments:						
Collection Date:		04/24/2008 10:17:03				
Lat/Long Timestamp Added:		08/29/2006 07:22:00				
Lat/Long Timestamp Last Updated:		04/24/2008 10:17:09				
Lat/Long Updater Staff ID:		MAPTOOL				
Coord Source Type:						
Coord Source Description:						
Org. Name Source:						
Coord Collection Method Code:		DM				
Map Scale Code:						
Lat/Long Source:		CORE				
Lat/Long Site ID:		216321				
Lat/Long Spatial ID:		51376010				
Foreign State:						
Foreign Zone:						
Addr Timestamp Added:		08/29/2006 07:21:21				
Addr Timestamp Last Updated:		11/04/2008 21:13:53				
Addr Updater Staff ID:		SYSTEM				
FIPS County Code1:		123				
Coord Collection Method Desc:		Digitized - Map Tool				

Tank Information

MPCA Tank Number:	008
Tank Type:	This is a below ground storage tank.
Tank Status:	The tank is active and being used.
Piping Cathodic Protection:	Cathodic protection is not needed for the piping.
Tank Cath Prot:	Cathodic protection is not needed for this tank.
Stored Product:	Diesel
Client Tank Number:	008
AST Base Material:	
Piping Material:	ENVIROFLEX
Second Containment Tank:	
Second Containment Pipe:	
Tank Const Material:	The tank is made of jacketed steel.
Tank Dispenser Type:	The tank has a submersible type dispenser.

Map Key	Number of Records	Direction	Distance (mi/ft)	Elev (ft)	Site	DB
Tank Storage Capacity:			8000			
Tank Registration Date:			08/28/1997 00:00:00			
Unreg Tank Reported Date:						
Compartmental Tank:						
Heating Product:		N				
HW Generator ID:						
Product Release Date:						
Sludge Disposal Facility:						
Comments:						
Compliant:		Yes				
Serial Number:						
Tank Dual Use:		No				
Tank Reg Status:			Federal+State tank regulation			
UST Information						
Spill Containment:		Yes				
Overfill Protection None:						
Overfill Protection Ballfloat:		Yes				
Overfill Protection Autoshut:						
Overfill Protection Type Unk:						
Overfill Protection No Info:						
Overfill Protection Alarm:						
RD Daily Stick:		No				
RD Tightness Test:		No				
RD Manual Gauging:		No				
RD Auto Gauging:		Yes				
RD Soil Vapor Monitor:		No				
RD GW Monitor:		No				
Interstit Monitor:		No				
RD SIR Approve Date:						
RD SIR Vendor Number:		0				
RD SIR Report Date:						
RD Other:		Yes				
RD Other Desc:						
PRD Auto Ln Leak Detection:		Yes				
PRD Annual Tightness Test:		No				
PRD Vapor Monitor:		No				
PRD GW Monitor:		No				
PRD Interstit Monitor:		No				
PRD Three Year Tightness:		No				
PRD Euro Suct:		No				
PRD SIR Approve Date:						
PRD SIR Vendor Number:		0				
PRD SIR Report Date:						
PRD Other:		No				
Manual:						
Overfill Protection Manual:						
SIR Tank Leak Detection:						
SIR Pipe Leak Detection:						
PRD Other Desc:						
Date Added:			10/18/1999 09:31:04			
Last Update:			03/06/2007 15:50:10			
Staff ID Last Update:			JHENRY			
NSTD Compliant:						
Stage1 Vapor Installed:		Y				
Stage1 Vapor Used:		U				
CP Next Test Date:						
CP Survey Passed:						
Compartments						
Compartment Number:		1				
Stored Product:		DIESEL				
Compartment Capacity:		8000				
Heating:		N				
Other Desc:						

Map Key	Number of Records	Direction	Distance (mi/ft)	Elev (ft)	Site	DB
Action						
Tank Action ID:			284395			
Tank Action:			Install Tank			
Contractor Number:			11			
Supervisor Number:			5994			
Action Date:			06/05/1997 00:00:00			
Corrosion Expert Name:						
Lab:						
Tank Action ID:			352693			
Tank Action:			Install Piping			
Contractor Number:			11			
Supervisor Number:			5994			
Action Date:			06/05/1997 00:00:00			
Corrosion Expert Name:						
Lab:						
Tank Information						
MPCA Tank Number:			003			
Tank Type:			This is a below ground storage tank.			
Tank Status:			The tank has been removed.			
Piping Cathodic Protection:			The piping has no cathodic protection.			
Tank Cath Prot:			The piping has anode cathodic protection.			
Stored Product:			Gasoline			
Client Tank Number:			003			
AST Base Material:						
Piping Material:						
Second Containment Tank:						
Second Containment Pipe:						
Tank Const Material:			The tank is made of bare/paint/asph coat steel.			
Tank Dispenser Type:			The tank has a submersible type dispenser.			
Tank Storage Capacity:			12000			
Tank Registration Date:			05/01/1986 00:00:00			
Unreg Tank Reported Date:						
Compartmental Tank:						
Heating Product:			U			
HW Generator ID:						
Product Release Date:						
Sludge Disposal Facility:						
Comments:						
Compliant:			Yes			
Serial Number:						
Tank Dual Use:			No			
Tank Reg Status:			Federal+State tank regulation			
UST Information						
Spill Containment:						
Overfill Protection None:						
Overfill Protection Ballfloat:						
Overfill Protection Autoshut:						
Overfill Protection Type Unk:						
Overfill Protection No Info:			Yes			
Overfill Protection Alarm:						
RD Daily Stick:			Yes			
RD Tightness Test:			Yes			
RD Manual Gauging:			No			
RD Auto Gauging:			No			
RD Soil Vapor Monitor:			No			
RD GW Monitor:			No			
Interstit Monitor:			No			
RD SIR Approve Date:						
RD SIR Vendor Number:			0			
RD SIR Report Date:						
RD Other:			No			
RD Other Desc:						

Map Key	Number of Records	Direction	Distance (mi/ft)	Elev (ft)	Site	DB
PRD Auto Ln Leak Detection:		No				
PRD Annual Tightness Test:		No				
PRD Vapor Monitor:		No				
PRD GW Monitor:		No				
PRD Interstit Monitor:		No				
PRD Three Year Tightness:		No				
PRD Euro Suct:		No				
PRD SIR Approve Date:						
PRD SIR Vendor Number:		0				
PRD SIR Report Date:						
PRD Other:		No				
Manual:						
Overfill Protection Manual:						
SIR Tank Leak Detection:						
SIR Pipe Leak Detection:						
PRD Other Desc:						
Date Added:			10/18/1999 09:31:04			
Last Update:			05/23/2003 09:21:30			
Staff ID Last Update:			SYS			
NSTD Compliant:						
Stage1 Vapor Installed:		U				
Stage1 Vapor Used:		U				
CP Next Test Date:						
CP Survey Passed:						
Compartments						
Compartment Number:		1				
Stored Product:			GASOLINE			
Compartment Capacity:			12000			
Heating:		U				
Other Desc:						
Action						
Tank Action ID:		318013				
Tank Action:		Install Tank				
Contractor Number:						
Supervisor Number:						
Action Date:		09/01/1968 00:00:00				
Corrosion Expert Name:						
Lab:						
Tank Information						
MPCA Tank Number:		009				
Tank Type:		This is a below ground storage tank.				
Tank Status:		The tank is active and being used.				
Piping Cathodic Protection:		Cathodic protection is not needed for the piping.				
Tank Cath Prot:		Cathodic protection is not needed for this tank.				
Stored Product:		E-10 - 10% ethanol & 90% gas				
Client Tank Number:		009				
AST Base Material:						
Piping Material:		ENVIROFLEX				
Second Containment Tank:						
Second Containment Pipe:						
Tank Const Material:		The tank is made of jacketed steel.				
Tank Dispenser Type:		The tank has a submersible type dispenser.				
Tank Storage Capacity:		8000				
Tank Registration Date:		08/28/1997 00:00:00				
Unreg Tank Reported Date:						
Compartmental Tank:						
Heating Product:		N				
HW Generator ID:						
Product Release Date:						
Sludge Disposal Facility:						
Comments:						
Compliant:		Yes				

Map Key	Number of Records	Direction	Distance (mi/ft)	Elev (ft)	Site	DB
Serial Number:						
Tank Dual Use:		No				
Tank Reg Status:		Unknown tank regulation				
UST Information						
Spill Containment:		Yes				
Overfill Protection None:		Yes				
Overfill Protection Ballfloat:		Yes				
Overfill Protection Autoshut:						
Overfill Protection Type Unk:						
Overfill Protection No Info:						
Overfill Protection Alarm:						
RD Daily Stick:		No				
RD Tightness Test:		No				
RD Manual Gauging:		No				
RD Auto Gauging:		Yes				
RD Soil Vapor Monitor:		No				
RD GW Monitor:		No				
Interstit Monitor:		No				
RD SIR Approve Date:						
RD SIR Vendor Number:		0				
RD SIR Report Date:						
RD Other:		Yes				
RD Other Desc:						
PRD Auto Ln Leak Detection:		Yes				
PRD Annual Tightness Test:		No				
PRD Vapor Monitor:		No				
PRD GW Monitor:		No				
PRD Interstit Monitor:		No				
PRD Three Year Tightness:		No				
PRD Euro Suct:		No				
PRD SIR Approve Date:						
PRD SIR Vendor Number:		0				
PRD SIR Report Date:						
PRD Other:		No				
Manual:						
Overfill Protection Manual:						
SIR Tank Leak Detection:						
SIR Pipe Leak Detection:						
PRD Other Desc:						
Date Added:		10/18/1999 09:31:04				
Last Update:		03/06/2007 15:50:36				
Staff ID Last Update:		JHENRY				
NSTD Compliant:						
Stage1 Vapor Installed:		Y				
Stage1 Vapor Used:		U				
CP Next Test Date:						
CP Survey Passed:						
Compartments						
Compartment Number:		1				
Stored Product:		Midgrade				
Compartment Capacity:		8000				
Heating:		N				
Other Desc:						
Action						
Tank Action ID:		282805				
Tank Action:		Install Tank				
Contractor Number:		11				
Supervisor Number:		5994				
Action Date:		06/05/1997 00:00:00				
Corrosion Expert Name:						
Lab:						

Map Key	Number of Records	Direction	Distance (mi/ft)	Elev (ft)	Site	DB
Tank Action ID:			351953			
Tank Action:			Install Piping			
Contractor Number:			11			
Supervisor Number:			5994			
Action Date:			06/05/1997 00:00:00			
Corrosion Expert Name:						
Lab:						
Tank Information						
MPCA Tank Number:			010			
Tank Type:			This is a below ground storage tank.			
Tank Status:			The tank is active and being used.			
Piping Cathodic Protection:			Cathodic protection is not needed for the piping.			
Tank Cath Prot:			Cathodic protection is not needed for this tank.			
Stored Product:			E-10 - 10% ethanol & 90% gas			
Client Tank Number:			010			
AST Base Material:						
Piping Material:			ENVIROFLEX			
Second Containment Tank:						
Second Containment Pipe:						
Tank Const Material:			The tank is made of jacketed steel.			
Tank Dispenser Type:			The tank has a submersible type dispenser.			
Tank Storage Capacity:			8000			
Tank Registration Date:			08/28/1997 00:00:00			
Unreg Tank Reported Date:						
Compartmental Tank:						
Heating Product:			N			
HW Generator ID:						
Product Release Date:						
Sludge Disposal Facility:						
Comments:						
Compliant:			Yes			
Serial Number:						
Tank Dual Use:			No			
Tank Reg Status:			Federal+State tank regulation			
UST Information						
Spill Containment:			Yes			
Overfill Protection None:						
Overfill Protection Ballfloat:			Yes			
Overfill Protection Autoshut:						
Overfill Protection Type Unk:						
Overfill Protection No Info:						
Overfill Protection Alarm:						
RD Daily Stick:			No			
RD Tightness Test:			No			
RD Manual Gauging:			No			
RD Auto Gauging:			Yes			
RD Soil Vapor Monitor:			No			
RD GW Monitor:			No			
Interstit Monitor:			No			
RD SIR Approve Date:						
RD SIR Vendor Number:			0			
RD SIR Report Date:						
RD Other:			Yes			
RD Other Desc:						
PRD Auto Ln Leak Detection:			Yes			
PRD Annual Tightness Test:			No			
PRD Vapor Monitor:			No			
PRD GW Monitor:			No			
PRD Interstit Monitor:			No			
PRD Three Year Tightness:			No			
PRD Euro Suct:			No			
PRD SIR Approve Date:						
PRD SIR Vendor Number:			0			
PRD SIR Report Date:						

Map Key	Number of Records	Direction	Distance (mi/ft)	Elev (ft)	Site	DB
PRD Other:		No				
Manual:						
Overfill Protection Manual:						
SIR Tank Leak Detection:						
SIR Pipe Leak Detection:						
PRD Other Desc:						
Date Added:		10/18/1999 09:31:04				
Last Update:		03/06/2007 15:50:56				
Staff ID Last Update:		JHENRY				
NSTD Compliant:						
Stage1 Vapor Installed:		Y				
Stage1 Vapor Used:		U				
CP Next Test Date:						
CP Survey Passed:						
Compartments						
Compartment Number:		1				
Stored Product:		Premium				
Compartment Capacity:		8000				
Heating:		N				
Other Desc:						
Action						
Tank Action ID:		317320				
Tank Action:		Install Tank				
Contractor Number:		11				
Supervisor Number:		5994				
Action Date:		06/05/1997 00:00:00				
Corrosion Expert Name:						
Lab:						
Tank Action ID:		356226				
Tank Action:		Install Piping				
Contractor Number:		11				
Supervisor Number:		5994				
Action Date:		06/05/1997 00:00:00				
Corrosion Expert Name:						
Lab:						
Tank Information						
MPCA Tank Number:		006				
Tank Type:		This is a below ground storage tank.				
Tank Status:		The tank has been removed.				
Piping Cathodic Protection:		The piping has anode cathodic protection.				
Tank Cath Prot:		The piping has anode cathodic protection.				
Stored Product:		Gasoline				
Client Tank Number:		006				
AST Base Material:						
Piping Material:						
Second Containment Tank:						
Second Containment Pipe:						
Tank Const Material:		The tank is made of bare/paint/asph coat steel.				
Tank Dispenser Type:		The tank has a submersible type dispenser.				
Tank Storage Capacity:		12000				
Tank Registration Date:		06/01/1987 00:00:00				
Unreg Tank Reported Date:						
Compartmental Tank:						
Heating Product:		U				
HW Generator ID:		MND022888143				
Product Release Date:						
Sludge Disposal Facility:		DETERMAN TANK & WELDING				
Comments:						
Compliant:		Yes				
Serial Number:						
Tank Dual Use:		No				

Map Key	Number of Records	Direction	Distance (mi/ft)	Elev (ft)	Site	DB
Tank Reg Status:		Federal+State tank regulation				
UST Information						
Spill Containment:						
Overfill Protection None:						
Overfill Protection Ballfloat:						
Overfill Protection Autoshut:						
Overfill Protection Type Unk:						
Overfill Protection No Info: Yes						
Overfill Protection Alarm:						
RD Daily Stick: Yes						
RD Tightness Test: Yes						
RD Manual Gauging: No						
RD Auto Gauging: No						
RD Soil Vapor Monitor: No						
RD GW Monitor: No						
Interstit Monitor: No						
RD SIR Approve Date:						
RD SIR Vendor Number: 0						
RD SIR Report Date:						
RD Other: No						
RD Other Desc:						
PRD Auto Ln Leak Detection: No						
PRD Annual Tightness Test: No						
PRD Vapor Monitor: No						
PRD GW Monitor: No						
PRD Interstit Monitor: No						
PRD Three Year Tightness: No						
PRD Euro Suct: No						
PRD SIR Approve Date:						
PRD SIR Vendor Number: 0						
PRD SIR Report Date:						
PRD Other: No						
Manual:						
Overfill Protection Manual:						
SIR Tank Leak Detection:						
SIR Pipe Leak Detection:						
PRD Other Desc:						
Date Added: 10/18/1999 09:31:04						
Last Update: 05/23/2003 09:21:30						
Staff ID Last Update: SYS						
NSTD Compliant:						
Stage1 Vapor Installed: U						
Stage1 Vapor Used: U						
CP Next Test Date:						
CP Survey Passed:						
Compartments						
Compartment Number: 1						
Stored Product: GASOLINE						
Compartment Capacity: 12000						
Heating: U						
Other Desc:						
Action						
Tank Action ID: 271070						
Tank Action: Remove Tank						
Contractor Number: 11						
Supervisor Number: 5994						
Action Date: 06/05/1997 00:00:00						
Corrosion Expert Name:						
Lab: N						
Tank Action ID: 323805						
Tank Action: Install Tank						

Map Key	Number of Records	Direction	Distance (mi/ft)	Elev (ft)	Site	DB
Contractor Number:						
Supervisor Number:						
Action Date:		06/01/1987 00:00:00				
Corrosion Expert Name:						
Lab:						
Tank Information						
MPCA Tank Number:		011				
Tank Type:		This is a below ground storage tank.				
Tank Status:		The tank is active and being used.				
Piping Cathodic Protection:		Cathodic protection is not needed for the piping.				
Tank Cath Prot:		Cathodic protection is not needed for this tank.				
Stored Product:		E-10 - 10% ethanol & 90% gas				
Client Tank Number:		011				
AST Base Material:						
Piping Material:		ENVIROFLEX				
Second Containment Tank:						
Second Containment Pipe:						
Tank Const Material:		The tank is made of jacketed steel.				
Tank Dispenser Type:		The tank has a submersible type dispenser.				
Tank Storage Capacity:		8000				
Tank Registration Date:		08/28/1997 00:00:00				
Unreg Tank Reported Date:						
Compartmental Tank:						
Heating Product:		N				
HW Generator ID:						
Product Release Date:						
Sludge Disposal Facility:						
Comments:						
Compliant:		Yes				
Serial Number:						
Tank Dual Use:		No				
Tank Reg Status:		Federal+State tank regulation				
UST Information						
Spill Containment:		Yes				
Overfill Protection None:						
Overfill Protection Ballfloat:		Yes				
Overfill Protection Autoshtut:						
Overfill Protection Type Unk:						
Overfill Protection No Info:						
Overfill Protection Alarm:						
RD Daily Stick:		No				
RD Tightness Test:		No				
RD Manual Gauging:		No				
RD Auto Gauging:		Yes				
RD Soil Vapor Monitor:		No				
RD GW Monitor:		No				
Interstit Monitor:		No				
RD SIR Approve Date:						
RD SIR Vendor Number:		0				
RD SIR Report Date:						
RD Other:		Yes				
RD Other Desc:						
PRD Auto Ln Leak Detection:		Yes				
PRD Annual Tightness Test:		No				
PRD Vapor Monitor:		No				
PRD GW Monitor:		No				
PRD Interstit Monitor:		No				
PRD Three Year Tightness:		No				
PRD Euro Suct:		No				
PRD SIR Approve Date:						
PRD SIR Vendor Number:		0				
PRD SIR Report Date:						
PRD Other:		No				
Manual:						

Map Key	Number of Records	Direction	Distance (mi/ft)	Elev (ft)	Site	DB
Overfill Protection Manual:						
SIR Tank Leak Detection:						
SIR Pipe Leak Detection:						
PRD Other Desc:						
Date Added:			10/18/1999 09:31:04			
Last Update:			03/07/2007 08:17:20			
Staff ID Last Update:			JHENRY			
NSTD Compliant:						
Stage1 Vapor Installed:			Y			
Stage1 Vapor Used:			U			
CP Next Test Date:						
CP Survey Passed:						
Compartments						
Compartment Number:						
			1			
Stored Product:						
			GASOLINE			
Compartment Capacity:						
			8000			
Heating:						
			N			
Other Desc:						
Action						
Tank Action ID:						
			353435			
Tank Action:						
			Install Piping			
Contractor Number:						
			11			
Supervisor Number:						
			5994			
Action Date:						
			06/05/1997 00:00:00			
Corrosion Expert Name:						
Lab:						
Tank Action ID:						
			290894			
Tank Action:						
			Install Tank			
Contractor Number:						
			11			
Supervisor Number:						
			5994			
Action Date:						
			06/05/1997 00:00:00			
Corrosion Expert Name:						
Lab:						
Tank Information						
MPCA Tank Number:						
			002			
Tank Type:						
			This is a below ground storage tank.			
Tank Status:						
			The tank has been removed.			
Piping Cathodic Protection:						
			The piping has no cathodic protection.			
Tank Cath Prot:						
			The piping has anode cathodic protection.			
Stored Product:						
			Gasoline			
Client Tank Number:						
			002			
AST Base Material:						
Piping Material:						
Second Containment Tank:						
Second Containment Pipe:						
Tank Const Material:						
			The tank is made of bare/paint/asph coat steel.			
Tank Dispenser Type:						
			The tank has a submersible type dispenser.			
Tank Storage Capacity:						
			12000			
Tank Registration Date:						
			05/01/1986 00:00:00			
Unreg Tank Reported Date:						
Compartmental Tank:						
Heating Product:						
			U			
HW Generator ID:						
Product Release Date:						
Sludge Disposal Facility:						
Comments:						
Compliant:						
			Yes			
Serial Number:						
Tank Dual Use:						
			No			
Tank Reg Status:						
			Federal+State tank regulation			

Map Key	Number of Records	Direction	Distance (mi/ft)	Elev (ft)	Site	DB
UST Information						
Spill Containment:						
Overfill Protection None:						
Overfill Protection Ballfloat:						
Overfill Protection Autoshut:						
Overfill Protection Type Unk:						
Overfill Protection No Info: Yes						
Overfill Protection Alarm:						
RD Daily Stick: Yes						
RD Tightness Test: Yes						
RD Manual Gauging: No						
RD Auto Gauging: No						
RD Soil Vapor Monitor: No						
RD GW Monitor: No						
Interstit Monitor: No						
RD SIR Approve Date:						
RD SIR Vendor Number: 0						
RD SIR Report Date:						
RD Other: No						
RD Other Desc:						
PRD Auto Ln Leak Detection: No						
PRD Annual Tightness Test: No						
PRD Vapor Monitor: No						
PRD GW Monitor: No						
PRD Interstit Monitor: No						
PRD Three Year Tightness: No						
PRD Euro Suct: No						
PRD SIR Approve Date:						
PRD SIR Vendor Number: 0						
PRD SIR Report Date:						
PRD Other: No						
Manual:						
Overfill Protection Manual:						
SIR Tank Leak Detection:						
SIR Pipe Leak Detection:						
PRD Other Desc:						
Date Added: 10/18/1999 09:31:04						
Last Update: 05/23/2003 09:21:30						
Staff ID Last Update: SYS						
NSTD Compliant:						
Stage1 Vapor Installed: U						
Stage1 Vapor Used: U						
CP Next Test Date:						
CP Survey Passed:						
Compartments						
Compartment Number: 1						
Stored Product: GASOLINE						
Compartment Capacity: 12000						
Heating: U						
Other Desc:						
Action						
Tank Action ID: 297486						
Tank Action: Install Tank						
Contractor Number:						
Supervisor Number:						
Action Date: 09/01/1968 00:00:00						
Corrosion Expert Name:						
Lab:						
Tank Information						
MPCA Tank Number: 005						
Tank Type: This is a below ground storage tank.						

Map Key	Number of Records	Direction	Distance (mi/ft)	Elev (ft)	Site	DB
Tank Status:					The tank has been removed.	
Piping Cathodic Protection:					The piping has anode cathodic protection.	
Tank Cath Prot:					The piping has anode cathodic protection.	
Stored Product:					Gasoline	
Client Tank Number:					005	
AST Base Material:						
Piping Material:						
Second Containment Tank:						
Second Containment Pipe:						
Tank Const Material:					The tank is made of bare/paint/asph coat steel.	
Tank Dispenser Type:					The tank has a submersible type dispenser.	
Tank Storage Capacity:					12000	
Tank Registration Date:					06/01/1987 00:00:00	
Unreg Tank Reported Date:						
Compartmental Tank:						
Heating Product:					U	
HW Generator ID:					MND022888143	
Product Release Date:						
Sludge Disposal Facility:					DETERMAN TANK & WELDING	
Comments:						
Compliant:					Yes	
Serial Number:						
Tank Dual Use:					No	
Tank Reg Status:					Federal+State tank regulation	
UST Information						
Spill Containment:						
Overfill Protection None:						
Overfill Protection Ballfloat:						
Overfill Protection Autosht:						
Overfill Protection Type Unk:						
Overfill Protection No Info:					Yes	
Overfill Protection Alarm:						
RD Daily Stick:					Yes	
RD Tightness Test:					Yes	
RD Manual Gauging:					No	
RD Auto Gauging:					No	
RD Soil Vapor Monitor:					No	
RD GW Monitor:					No	
Interstit Monitor:					No	
RD SIR Approve Date:						
RD SIR Vendor Number:					0	
RD SIR Report Date:						
RD Other:					No	
RD Other Desc:						
PRD Auto Ln Leak Detection:					No	
PRD Annual Tightness Test:					No	
PRD Vapor Monitor:					No	
PRD GW Monitor:					No	
PRD Interstit Monitor:					No	
PRD Three Year Tightness:					No	
PRD Euro Suct:					No	
PRD SIR Approve Date:						
PRD SIR Vendor Number:					0	
PRD SIR Report Date:						
PRD Other:					No	
Manual:						
Overfill Protection Manual:						
SIR Tank Leak Detection:						
SIR Pipe Leak Detection:						
PRD Other Desc:						
Date Added:					10/18/1999 09:31:04	
Last Update:					05/23/2003 09:21:30	
Staff ID Last Update:					SYS	
NSTD Compliant:						
Stage1 Vapor Installed:					U	
Stage1 Vapor Used:					U	

Map Key	Number of Records	Direction	Distance (mi/ft)	Elev (ft)	Site	DB
CP Next Test Date:						
CP Survey Passed:						
Compartments						
Compartment Number:		1				
Stored Product:		GASOLINE				
Compartment Capacity:		12000				
Heating:		U				
Other Desc:						
Action						
Tank Action ID:		247762				
Tank Action:		Remove Tank				
Contractor Number:		11				
Supervisor Number:		5994				
Action Date:		06/05/1997 00:00:00				
Corrosion Expert Name:						
Lab:		N				
Tank Action ID:		284397				
Tank Action:		Install Tank				
Contractor Number:						
Supervisor Number:						
Action Date:		06/01/1987 00:00:00				
Corrosion Expert Name:						
Lab:						
Tank Information						
MPCA Tank Number:		001				
Tank Type:		This is a below ground storage tank.				
Tank Status:		The tank has been removed.				
Piping Cathodic Protection:		The piping has no cathodic protection.				
Tank Cath Prot:		The piping has anode cathodic protection.				
Stored Product:		Gasoline				
Client Tank Number:		001				
AST Base Material:						
Piping Material:						
Second Containment Tank:						
Second Containment Pipe:						
Tank Const Material:		The tank is made of bare/paint/asph coat steel.				
Tank Dispenser Type:		The tank has a submersible type dispenser.				
Tank Storage Capacity:		4000				
Tank Registration Date:		05/01/1986 00:00:00				
Unreg Tank Reported Date:						
Compartmental Tank:						
Heating Product:		U				
HW Generator ID:						
Product Release Date:						
Sludge Disposal Facility:						
Comments:						
Compliant:		Yes				
Serial Number:						
Tank Dual Use:		No				
Tank Reg Status:		Federal+State tank regulation				
UST Information						
Spill Containment:						
Overfill Protection None:						
Overfill Protection Ballfloat:						
Overfill Protection Autoshut:						
Overfill Protection Type Unk:						
Overfill Protection No Info:		Yes				
Overfill Protection Alarm:						
RD Daily Stick:		Yes				

Map Key	Number of Records	Direction	Distance (mi/ft)	Elev (ft)	Site	DB
RD Tightness Test:		Yes				
RD Manual Gauging:		No				
RD Auto Gauging:		No				
RD Soil Vapor Monitor:		No				
RD GW Monitor:		No				
Interstit Monitor:		No				
RD SIR Approve Date:						
RD SIR Vendor Number:		0				
RD SIR Report Date:						
RD Other:		No				
RD Other Desc:						
PRD Auto Ln Leak Detection:		No				
PRD Annual Tightness Test:		No				
PRD Vapor Monitor:		No				
PRD GW Monitor:		No				
PRD Interstit Monitor:		No				
PRD Three Year Tightness:		No				
PRD Euro Suct:		No				
PRD SIR Approve Date:						
PRD SIR Vendor Number:		0				
PRD SIR Report Date:						
PRD Other:		No				
Manual:						
Overfill Protection Manual:						
SIR Tank Leak Detection:						
SIR Pipe Leak Detection:						
PRD Other Desc:						
Date Added:			10/18/1999 09:31:04			
Last Update:			05/23/2003 09:21:30			
Staff ID Last Update:			SYS			
NSTD Compliant:						
Stage1 Vapor Installed:		U				
Stage1 Vapor Used:		U				
CP Next Test Date:						
CP Survey Passed:						
Compartments						
Compartment Number:		1				
Stored Product:		GASOLINE				
Compartment Capacity:		4000				
Heating:		U				
Other Desc:						
Action						
Tank Action ID:		284396				
Tank Action:		Install Tank				
Contractor Number:						
Supervisor Number:						
Action Date:		08/01/1974 00:00:00				
Corrosion Expert Name:						
Lab:						
Tank Information						
MPCA Tank Number:		004				
Tank Type:		This is a below ground storage tank.				
Tank Status:		The tank has been removed.				
Piping Cathodic Protection:		The piping has anode cathodic protection.				
Tank Cath Prot:		The piping has anode cathodic protection.				
Stored Product:		Gasoline				
Client Tank Number:		004				
AST Base Material:						
Piping Material:						
Second Containment Tank:						
Second Containment Pipe:						
Tank Const Material:		The tank is made of bare/paint/asph coat steel.				

Map Key	Number of Records	Direction	Distance (mi/ft)	Elev (ft)	Site	DB
Tank Dispenser Type:		The tank has a submersible type dispenser.				
Tank Storage Capacity:		10000				
Tank Registration Date:		06/01/1987 00:00:00				
Unreg Tank Reported Date:						
Compartmental Tank:						
Heating Product:		U				
HW Generator ID:		MND022888143				
Product Release Date:						
Sludge Disposal Facility:		DETERMAN WELDING				
Comments:						
Compliant:		Yes				
Serial Number:						
Tank Dual Use:		No				
Tank Reg Status:		Federal+State tank regulation				
UST Information						
Spill Containment:						
Overfill Protection None:						
Overfill Protection Ballfloat:						
Overfill Protection Autoshut:						
Overfill Protection Type Unk:						
Overfill Protection No Info:						
Overfill Protection Alarm:						
RD Daily Stick:						
RD Tightness Test:						
RD Manual Gauging:						
RD Auto Gauging:						
RD Soil Vapor Monitor:						
RD GW Monitor:						
Interstit Monitor:						
RD SIR Approve Date:						
RD SIR Vendor Number:						
RD SIR Report Date:						
RD Other:						
RD Other Desc:						
PRD Auto Ln Leak Detection:						
PRD Annual Tightness Test:						
PRD Vapor Monitor:						
PRD GW Monitor:						
PRD Interstit Monitor:						
PRD Three Year Tightness:						
PRD Euro Suct:						
PRD SIR Approve Date:						
PRD SIR Vendor Number:						
PRD SIR Report Date:						
PRD Other:						
Manual:						
Overfill Protection Manual:						
SIR Tank Leak Detection:						
SIR Pipe Leak Detection:						
PRD Other Desc:						
Date Added:						
Last Update:						
Staff ID Last Update:						
NSTD Compliant:						
Stage1 Vapor Installed:						
Stage1 Vapor Used:						
CP Next Test Date:						
CP Survey Passed:						
Compartments						
Compartment Number:						
Stored Product:						
Compartment Capacity:						
Heating:						
Other Desc:						

Map Key	Number of Records	Direction	Distance (mi/ft)	Elev (ft)	Site	DB
Action						
Tank Action ID:			251556			
Tank Action:			Remove Tank			
Contractor Number:			11			
Supervisor Number:			5994			
Action Date:			06/05/1997 00:00:00			
Corrosion Expert Name:						
Lab:			N			
Tank Action ID:			290895			
Tank Action:			Install Tank			
Contractor Number:						
Supervisor Number:						
Action Date:			06/01/1987 00:00:00			
Corrosion Expert Name:						
Lab:						
Tank Information						
MPCA Tank Number:			007			
Tank Type:			This is a below ground storage tank.			
Tank Status:			The tank is active and being used.			
Piping Cathodic Protection:			Cathodic protection is not needed for the piping.			
Tank Cath Prot:			Cathodic protection is not needed for this tank.			
Stored Product:			E-10 - 10% ethanol & 90% gas			
Client Tank Number:			007			
AST Base Material:						
Piping Material:			ENVIROFLEX			
Second Containment Tank:						
Second Containment Pipe:						
Tank Const Material:			The tank is made of jacketed steel.			
Tank Dispenser Type:			The tank has a submersible type dispenser.			
Tank Storage Capacity:			8000			
Tank Registration Date:			08/28/1997 00:00:00			
Unreg Tank Reported Date:						
Compartmental Tank:						
Heating Product:			N			
HW Generator ID:						
Product Release Date:						
Sludge Disposal Facility:						
Comments:						
Compliant:			Yes			
Serial Number:						
Tank Dual Use:			No			
Tank Reg Status:			Federal+State tank regulation			
UST Information						
Spill Containment:			Yes			
Overfill Protection None:						
Overfill Protection Ballfloat:			Yes			
Overfill Protection Autoshut:						
Overfill Protection Type Unk:						
Overfill Protection No Info:						
Overfill Protection Alarm:						
RD Daily Stick:			No			
RD Tightness Test:			No			
RD Manual Gauging:			No			
RD Auto Gauging:			Yes			
RD Soil Vapor Monitor:			No			
RD GW Monitor:			No			
Interstit Monitor:			No			
RD SIR Approve Date:						
RD SIR Vendor Number:			0			
RD SIR Report Date:						
RD Other:			Yes			

Map Key	Number of Records	Direction	Distance (mi/ft)	Elev (ft)	Site	DB
RD Other Desc:						
PRD Auto Ln Leak Detection:		Yes				
PRD Annual Tightness Test:		No				
PRD Vapor Monitor:		No				
PRD GW Monitor:		No				
PRD Interstit Monitor:		No				
PRD Three Year Tightness:		No				
PRD Euro Suct:		No				
PRD SIR Approve Date:						
PRD SIR Vendor Number:		0				
PRD SIR Report Date:						
PRD Other:		No				
Manual:						
Overfill Protection Manual:						
SIR Tank Leak Detection:						
SIR Pipe Leak Detection:						
PRD Other Desc:						
Date Added:			10/18/1999 09:31:04			
Last Update:			03/06/2007 15:23:31			
Staff ID Last Update:			JHENRY			
NSTD Compliant:						
Stage1 Vapor Installed:		Y				
Stage1 Vapor Used:		U				
CP Next Test Date:						
CP Survey Passed:						
Compartments						
Compartment Number:		1				
Stored Product:		Regular				
Compartment Capacity:		8000				
Heating:		N				
Other Desc:						
Action						
Tank Action ID:		317321				
Tank Action:		Install Tank				
Contractor Number:		11				
Supervisor Number:		5994				
Action Date:		06/05/1997 00:00:00				
Corrosion Expert Name:						
Lab:						
Tank Action ID:		356227				
Tank Action:		Install Piping				
Contractor Number:		11				
Supervisor Number:		5994				
Action Date:		06/05/1997 00:00:00				
Corrosion Expert Name:						
Lab:						
TabSite						
Facility:		Service Station				
Above or Underground:		Under Ground				
Indian Reservation:		No				
UST Registration Date:		05/01/1986 00:00:00				
AST Registration Date:						
Max Monthly Gallons:						
Vapor Recovery Installed:		Y				
Vapor Notification Required:		N				
43	1 of 5	NNW	0.08 / 419.55	717.70	Proposed US Bank Site 60 Livingston Ave St. Paul MN 551072292	LUST

Map Key	Number of Records	Direction	Distance (mi/ft)	Elev (ft)	Site	DB
Tank Site:	13817				Foreign State:	
Active?:	No				Foreign Zone:	
Site ID:	70909377				Lat/Long ID:	209891
Interest Type Code:	LS				Lat Degrees:	44
Interest Type Desc:	Leak Site				Lat Minutes:	56
Interest Start Date:	12/19/2000 00:00:00				Lat Seconds:	31.54
Interest End Date:	10/30/2014 11:02:10				Long Degrees:	-93
Pgm Int Source:	CORE				Long Minutes:	5
Addr ID:	70909284				Long Seconds:	10.74
Interest Phone:	NO CORE PI PH.				Lat/Long Desc:	
Address Source:	CORE				Collection Date:	10/30/2014 11:33:34
Lat/Long Source:	CORE				Lat/Long Site ID:	70909377
Lat/Long Spatial ID:	70909379				Orig. Source Name:	
Map Scale Code:						
Tank Site Program Int ID:	229462					
Lat/Long Timestamp Added:	10/30/2014 10:11:59					
Lat/Long Timestamp Last Updated:	10/30/2014 11:33:34					
Coord Source Type:						
Coord Source Desc:						
Addr Timestamp Added:	10/30/2014 10:11:59					
Addr Timestamp Last Updated:	10/30/2014 10:11:59					
Addr Updater Staff ID:	SFRYE					
FIPS County Code1:	123					
Coord Collection Mthd Desc:	Digitized - Map Tool					
Comments:						
Leaksite						
Leaksite Type:					Both Leak/PBP Site	
Leaksite Type Def:					Both leak and a PBP site.	
File Archive Box:						
File Archive Lot:						
Soil Digout Date:						
Cubic Yds Excavated:						
Cond Closure Date:						
Complete Site Closure Date:			03/19/2007 00:00:00			
Contam Soils Remaining:			U			
Enf Action Begin Date:						
LUST TRUST Eligible:			Yes			
Offsite Contam:			U			
REIMB Awarded:			No			
Release Discovered Date:			10/03/2000 00:00:00			
Leak Report Date:			10/03/2000 00:00:00			
STD Letter Response Date:						
Surface Water Impact:			U			
Utility Project:			No			
Date Added:			12/19/2000 15:57:32			
Last Update:			10/30/2014 10:09:02			
Staff ID Last Update:			SFRYE			
Release from AST:			No			
Release from UST:			Yes			
Tank Reg Status Code:			F			
VPIC Application date:						
VPIC Acres:						
Vapor Intrusion Checked:			No			
Vapor Intrusion Action:						
Vapor Intrusion Comments:						
Soil Gas Data Collected:			No			
Soil Gas Action Level:						
Soil Gas Data Comments:						
Sub Slab Sample Collected:						
Indoor Air Collected:						
Residence Type Code:						

GW Information

Map Key	Number of Records	Direction	Distance (mi/ft)	Elev (ft)	Site	DB
DW Supply Contam: Free Product Observed: Free Product Thickness: Ground Water Contam: N GW Cleanup Goal: GW Exceeds Cleanup Goal: Cleanup Goal Achieved: Water Supply Exceeds Ral: Well Type Code: Impacted Aquifer Code: MTBE Present Now: MTBE Present Historically: MTBE High UG per Liter: MTBE High Level Date: Free Product at Close: No Staff ID Wellhead Area Assess: 3311 PWS Well Impacted: No Protected Area: No Sensitive Area: No Affected Residential Props: Affected Non Residential Props:						
Product Released						
Product Released Seq ID: 28288 Product: Gasoline Leaded Product Defn: The product is leaded gasoline.						
Product Released Seq ID: 28289 Product: Diesel Product Defn: The product is diesel oil.						

43	2 of 5	NNW	0.08 / 419.55	717.70	Proposed Us Bank Site 60 Livingston Ave (null) St. Paul MN 55107	WIMN
Site ID:	70909377				Industrial Classif: (null)	
Watershed Name:	Mississippi River - Twin Cities				County Name: Ramsey	
Latitude:	44.94209446				Coordinate Method: Digitized - Map Tool	
Longitude:	-93.08631788					
--- Details ---						
Activity ID:	13817				Activity Type Name: Leak Site	
Active:	No				Activ Sub Type N: (null)	
Program Name:	Tanks & Leaks				Legislative District: 65B	
HUC 8:	7010206					

43	3 of 5	NNW	0.08 / 419.55	717.70	U.S. Bank - West Side Flats Btwn Robert St. & Livingston Ave 60 Livingston & 100 Fillmore St. Paul MN 55102	WIMN
Site ID:	81218				Industrial Classif: (null)	
Watershed Name:	Mississippi River - Twin Cities				County Name: Ramsey	
Latitude:	44.932582				Coordinate Method: Zip Code Centroid	
Longitude:	-93.12209					
--- Details ---						
Activity ID:	C00007984				Activity Type Name: Construction Stormwater Permit	
Active:	No				Activ Sub Type N: (null)	
Program Name:	Water Quality				Legislative District: 65B	
HUC 8:	7010206					

Map Key	Number of Records	Direction	Distance (mi/ft)	Elev (ft)	Site	DB
43	4 of 5	NNW	0.08 / 419.55	717.70	US BANK EMPLOYEE HEALTH CENTER 60 LIVINGSTON AVENUE SAINT PAUL MN 55107	RCRA CESQG

EPA Handler ID: MNS000157107
Current Site Name: US BANK EMPLOYEE HEALTH CENTER
Generator Status Universe: Conditionally Exempt Small Quantity Generator
Land Type:
Activity Location: MN
TSD Activity: No
Mixed Waste Generator: No
Importer Activity: No
Transporter Activity: No
Transfer Facility: No
Recycler Activity: No
Onsite Burner Exemption: No
Furnace Exemption: No
Underground Inject Activity: No
Rece Waste From Off Site: No
Used Oil Transporter:
Used Oil Transfer Facility:
Used Oil Processor:
Used Oil Refiner:
Used Oil Burner:
Used Oil Market Burner:
Used Oil Spec Marketer:
Mailing Address: 5500 MARYLAND WAY STE 200, , BRENTWOOD, TN, 37027,
Contact Name: NANCY GRANDT
Contact Address: 60 LIVINGSTON AVE, , SAINT PAUL, MN, 551072292,
Contact Email: NANCY.GRANDT@PREMISEHEALTH.COM
Location Street 2:

Owner/Operator Information

NAICS Information

Naics Code: 621399
Naics Description: OFFICES OF ALL OTHER MISCELLANEOUS HEALTH PRACTITIONERS
Naics Code: 446110
Naics Description: PHARMACIES AND DRUG STORES

Handler Information

Date Received: 20151110
Facility Name: US BANK EMPLOYEE HEALTH CENTER
Classification: Conditionally Exempt Small Quantity

Hazardous Waste Information

Waste Code: U
Waste:

Violation/Evaluation Information

43	5 of 5	NNW	0.08 / 419.55	717.70	Shaw Lundquist Associates Inc. construction site 60 Livingston Avenue St. Paul MN	SPILLS
--------------------	--------	-----	---------------	--------	--	--------

Program Int ID: 67157965
Site ID: 0
TMSP Added: 10/28/2013 10:26:36
TMSP Update: 10/28/2013 10:26:36

Map Key	Number of Records	Direction	Distance (mi/ft)	Elev (ft)	Site	DB
Interest Type:	Spill Site				Prgm Int Source:	TALES
Preferred ID:	88535				Address Source:	TALES
Interest Start:	10/28/2013 10:26:36				Interest Phone:	
Interest End:					Township:	
Active?:					County:	Ramsey
Comments:	Citizen saw something bright green is pouring out of a water pump station, looks like antifreeze. Caller took pictures if anyone would like to see them. The location is near 60 Livingston Avenue, St. Paul MN, next to the US Bank Building. This is a flood protection area, overflow water pumping station, you can see where the pipe leaks pit into the river, can't tell if actively flowing out. There is construction in the area. Noticed it about 5 minutes ago, 1 big square patch and becoming rectangular going down the river, 20' in diameter. Glowing.					
Spill Site						
Spill Site Closure Date:		03/22/2016 00:00:00				
Report Taken by:		10615				
MPCA Project Manager:		10615				
Spill Reported by:		Private caller				
Spill Date:		10/25/2013 00:00:00				
Spill Report Date:		10/25/2013 13:11:20				
Initial Cause:						
Initial Source:		Other				
Priority Code:						
Archive Lot:						
Archive Box:						
Date Added:		10/28/2013 10:26:36				
Last Update:		03/22/2016 08:37:32				
Staff ID Last Update:		LMCMAHO				
Rep Phone:						
Rep Name:		Private caller				
MPCA Involvement:		Significant				
Report Taken by Duty Officer:						
Public Safety Spill ID:		39747				
Duty Officer Report Number:		137653				
Response:	Green and red dyed water was released to storm sewer and that was released to miss. river ultimately. visual confirmation of construction site with colored water. green color in river. ER site visit. then referred incident to stormwater program for enforcement if needed.					
Spill Incident Affected						
Spill Incident Affected ID:		232285				
Spill Incident Affected:		Stream Or River				
Date Added:		10/28/2013 10:26:36				
Last Update:		10/28/2013 10:26:36				
Staff ID Last Update:		LYANTAC				
Spill Released Product						
Spill Incident Accuracy ID:		232285				
Spill Product:		Paint				
Spill Quantity Units:		Pints				
Spill Incident Accuracy:		Known				
Spill Released Quantity:		2				
Date Added:		10/28/2013 10:26:36				
Last Update:		10/28/2013 10:26:36				
Staff ID Last Update:		LYANTAC				
44	1 of 6	W	0.09 / 490.06	711.55	One West Water Street 1 W Water St (null) St. Paul MN 55107	WIMN
Site ID:	236172				Industrial Classif:	(null)
Watershed Name:	Mississippi River - Twin Cities				County Name:	Ramsey
Latitude:	44.93995093				Coordinate Method:	Address Matching House Number
Longitude:	-93.08987973					
--- Details ---						

Map Key	Number of Records	Direction	Distance (mi/ft)	Elev (ft)	Site	DB
Activity ID:	MNS000121293				Activity Type Name:	Hazardous Waste, Small to Minimal QG
Active:	No				Activ Sub Type N:	(null)
Program Name:	Hazardous Waste				Legislative District:	65B
HUC 8:	7010206					
44	2 of 6	W	0.09 / 490.06	711.55	One West Water Street 1 W Water St (null) St. Paul MN 55107	WIMN
Site ID:	216236				Industrial Classif:	(null)
Watershed Name:	Mississippi River - Twin Cities				County Name:	Ramsey
Latitude:	44.93995093				Coordinate Method:	Address Matching House Number
Longitude:	-93.08987973					
--- Details ---						
Activity ID:	3463				Activity Type Name:	Tank Site
Active:	No				Activ Sub Type N:	(null)
Program Name:	Tanks & Leaks				Legislative District:	65B
HUC 8:	7010206					
44	3 of 6	W	0.09 / 490.06	711.55	NALCO PRINTING CO 1 W WATER ST 90 ST PAUL MN 55107	RCRA CESQG
EPA Handler ID:	MND985700897					
Current Site Name:	NALCO PRINTING CO					
Generator Status Universe:	Conditionally Exempt Small Quantity Generator					
Land Type:						
Activity Location:	MN					
TSD Activity:	No					
Mixed Waste Generator:	No					
Importer Activity:	No					
Transporter Activity:	No					
Transfer Facility:	No					
Recycler Activity:	No					
Onsite Burner Exemption:	No					
Furnace Exemption:	No					
Underground Inject Activity:	No					
Rece Waste From Off Site:	No					
Used Oil Transporter:						
Used Oil Transfer Facility:						
Used Oil Processor:						
Used Oil Refiner:						
Used Oil Burner:						
Used Oil Market Burner:						
Used Oil Spec Marketer:						
Mailing Address:	1 W WATER ST 90, , ST PAUL, MN, 55107,					
Contact Name:	STEVEN NIPPOLT					
Contact Address:	1 W WATER ST 90, , ST PAUL, MN, 55107, US					
Contact Email:						
Location Street 2:						
Owner/Operator Information						
Owner/Operator Indicator:	CO					
Owner/Operator Name:	NIPPOLT STEPHEN					
Owner/Operator Address:						
Owner/Operator Phone:						
Owner/Operator Type:	P					
Date Became Current:						
Date Ended Current:						

Map Key	Number of Records	Direction	Distance (mi/ft)	Elev (ft)	Site	DB
NAICS Information						
Handler Information						
Date Received:			19901212			
Facility Name:			NALCO PRINTING CO			
Classification:			Conditionally Exempt Small Quantity			
Hazardous Waste Information						
Waste Code:			F005			
Waste:			THE FOLLOWING SPENT NONHALOGENATED SOLVENTS: TOLUENE, METHYL ETHYL KETONE, CARBON DISULFIDE, ISOBUTANOL, PYRIDINE, BENZENE, 2-ETHOXYETHANOL, AND 2-NITROPROPANE; ALL SPENT SOLVENT MIXTURES/BLENDS CONTAINING, BEFORE USE, A TOTAL OF TEN PERCENT OR MORE (BY VOLUME) OF ONE OR MORE OF THE ABOVE NONHALOGENATED SOLVENTS OR THOSE SOLVENTS LISTED IN F001, F002, OR F004; AND STILL BOTTOMS FROM THE RECOVERY OF THESE SPENT SOLVENTS AND SPENT SOLVENT MIXTURES.			
Waste Code:			D011			
Waste:			SILVER			
Waste Code:			D000			
Waste:			DESCRIPTION			
Waste Code:			D005			
Waste:			BARIUM			
Waste Code:			D001			
Waste:			IGNITABLE WASTE			
Violation/Evaluation Information						

44	4 of 6	W	0.09 / 490.06	711.55	ONE WEST WATER STREET 1 W WATER ST ST. PAUL MN 55101	RCRA NON GEN
--------------------	--------	---	---------------	--------	--	-----------------

EPA Handler ID: MNS000121293
Current Site Name: ONE WEST WATER STREET
Generator Status Universe: No Report
Land Type: Private
Activity Location: MN
TSD Activity: No
Mixed Waste Generator: No
Importer Activity: No
Transporter Activity: No
Transfer Facility: No
Recycler Activity: No
Onsite Burner Exemption: No
Furnace Exemption: No
Underground Inject Activity: No
Rece Waste From Off Site: No
Used Oil Transporter:
Used Oil Transfer Facility:
Used Oil Processor:
Used Oil Refiner:
Used Oil Burner:
Used Oil Market Burner:
Used Oil Spec Marketer:
Mailing Address: PO BOX 1769, , ST. PAUL, MN, 551011769, US
Contact Name: JAMES MILLER
Contact Address: PO BOX 1769, , ST. PAUL, MN, 551011769, US
Contact Email:
Location Street 2:

Map Key	Number of Records	Direction	Distance (mi/ft)	Elev (ft)	Site	DB
Owner/Operator Information						
Owner/Operator Indicator:		CO				
Owner/Operator Name:		ONE WEST WATER STREET				
Owner/Operator Address:		1 W WATER ST ST. PAUL MN US 55101				
Owner/Operator Phone:		6512222561				
Owner/Operator Type:		P				
Date Became Current:		20061011				
Date Ended Current:		20061207				
NAICS Information						
Handler Information						
Date Received:		20061207				
Facility Name:		ONE WEST WATER STREET				
Date Received:		20061011				
Facility Name:		ONE WEST WATER STREET				
Hazardous Waste Information						
Violation/Evaluation Information						

44	5 of 6	W	0.09 / 490.06	711.55	JIM GARDNER 1 W Water St St. Paul MN 55102	SPILLS
Program Int ID:	188271				TMSP Added:	09/20/1999 13:11:41
Site ID:	0				TMSP Update:	05/04/2002 07:35:55
Interest Type:	Spill Site				Prgm Int Source:	TALES
Preferred ID:	31308				Address Source:	TALES
Interest Start:	09/20/1999 13:11:41				Interest Phone:	
Interest End:					Township:	
Active?:					County:	Ramsey
Comments:	ORPHAN BARREL IN ALLEY BEHIND RESIDENCE.\n\nUNKNOWN					
Spill Site						
Spill Site Closure Date:	09/14/1999 00:00:00					
Report Taken by:	3364					
MPCA Project Manager:	3364					
Spill Reported by:	JIM GARDNER, JIM GARDNER					
Spill Date:	09/14/1999 00:00:00					
Spill Report Date:	09/14/1999 00:00:00					
Initial Cause:	DISPOSAL/ABANDONMENT					
Initial Source:	Barrels/Containers					
Priority Code:	2					
Archive Lot:						
Archive Box:						
Date Added:	09/20/1999 13:11:41					
Last Update:	04/11/2007 08:23:03					
Staff ID Last Update:	RSUCHAN					
Rep Phone:						
Rep Name:						
MPCA Involvement:						
Report Taken by Duty Officer:						
Public Safety Spill ID:						
Duty Officer Report Number:						
Response:						
Spill Action						
Spill Action ID:	52202					
Spill Action:	Site Visit By MPCA					
Spill Action Person:						
Date Added:	09/20/1999 13:11:41					
Last Update:	05/04/2002 07:35:55					

Map Key	Number of Records	Direction	Distance (mi/ft)	Elev (ft)	Site	DB
Staff ID Last Update:		TANKS				
Spill Incident Affected						
Spill Incident Affected ID:		61332				
Spill Incident Affected:		Not Applicable				
Date Added:		09/20/1999 13:11:41				
Last Update:		05/04/2002 07:35:55				
Staff ID Last Update:		TANKS				
Spill Released Product						
Spill Incident Accuracy ID:		81982				
Spill Product:		Unknown				
Spill Quantity Units:		Barrels				
Spill Incident Accuracy:		Known				
Spill Released Quantity:		1				
Date Added:		09/20/1999 13:11:41				
Last Update:		05/04/2002 07:35:55				
Staff ID Last Update:		TANKS				

44	6 of 6	W	0.09 / 490.06	711.55	One West Water Street 1 W Water St St. Paul MN 55107	UST
--------------------	--------	---	---------------	--------	--	-----

Tank Site: 3463
Tank Site Program Int ID: 192919
Active?: No
Interest Name: One West Water Street
Interest Type Code: TS
Interest Type Desc: Tank Site
Site ID: 216236
Interest Phone: NO CORE PI PH.
Interest Start Date: 07/23/1992 19:11:05
Interest End Date: 08/29/2006 07:14:46
Pgm Int Source: CORE
ADDR_ID: 177644
Address Source: CORE
Lat/Long ID: 171180
Lat/Long Desc:
Lat Degrees: 44
Lat Minutes: 56
Lat Seconds: 23.82
Long Degrees: -93
Long Minutes: 5
Long Seconds: 23.56
Comments:
Collection Date: 03/29/2010 17:52:58
Lat/Long Timestamp Added: 03/29/2010 19:03:08
Lat/Long Timestamp Last Updated: 03/29/2010 19:03:08
Lat/Long Updater Staff ID: MAPT_NC
Coord Source Type:
Coord Source Description:
Org. Name Source:
Coord Collection Method Code: A1
Map Scale Code:
Lat/Long Source: CORE
Lat/Long Site ID: 216236
Lat/Long Spatial ID: 51375819
Foreign State:
Foreign Zone:
Addr Timestamp Added: 08/29/2006 07:14:07
Addr Timestamp Last Updated: 11/04/2008 21:13:53
Addr Updater Staff ID: SYSTEM
FIPS County Code1: 123

Map Key	Number of Records	Direction	Distance (mi/ft)	Elev (ft)	Site	DB
Coord Collection Method Desc:		Address Matching House Number				
Tank Information						
MPCA Tank Number:		001				
Tank Type:		This is a below ground storage tank.				
Tank Status:		The tank is abandoned				
Piping Cathodic Protection:		The piping has no cathodic protection.				
Tank Cath Prot:		The tank has no cathodic protection.				
Stored Product:		Fuel Oil				
Client Tank Number:		001				
AST Base Material:						
Piping Material:						
Second Containment Tank:						
Second Containment Pipe:						
Tank Const Material:		The tank is made of bare/paint/asph coat steel.				
Tank Dispenser Type:		The tank has a suction type dispenser.				
Tank Storage Capacity:		6000				
Tank Registration Date:		11/15/1985 00:00:00				
Unreg Tank Reported Date:						
Compartmental Tank:						
Heating Product:		Y				
HW Generator ID:						
Product Release Date:						
Sludge Disposal Facility:						
Comments:						
Compliant:		Yes				
Serial Number:						
Tank Dual Use:		No				
Tank Reg Status:		State tank regulation				
UST Information						
Spill Containment:						
Overfill Protection None:						
Overfill Protection Ballfloat:						
Overfill Protection Autoshut:						
Overfill Protection Type Unk:						
Overfill Protection No Info:		Yes				
Overfill Protection Alarm:						
RD Daily Stick:		No				
RD Tightness Test:		No				
RD Manual Gauging:		No				
RD Auto Gauging:		No				
RD Soil Vapor Monitor:		No				
RD GW Monitor:		No				
Interstit Monitor:		No				
RD SIR Approve Date:						
RD SIR Vendor Number:		0				
RD SIR Report Date:						
RD Other:		No				
RD Other Desc:						
PRD Auto Ln Leak Detection:		No				
PRD Annual Tightness Test:		No				
PRD Vapor Monitor:		No				
PRD GW Monitor:		No				
PRD Interstit Monitor:		No				
PRD Three Year Tightness:		No				
PRD Euro Suct:		Yes				
PRD SIR Approve Date:						
PRD SIR Vendor Number:		0				
PRD SIR Report Date:						
PRD Other:		No				
Manual:						
Overfill Protection Manual:						
SIR Tank Leak Detection:						
SIR Pipe Leak Detection:						
PRD Other Desc:						

Map Key	Number of Records	Direction	Distance (mi/ft)	Elev (ft)	Site	DB
Date Added:		10/18/1999 09:31:02				
Last Update:		05/23/2003 09:21:34				
Staff ID Last Update:		SYS				
NSTD Compliant:						
Stage1 Vapor Installed:		U				
Stage1 Vapor Used:		U				
CP Next Test Date:						
CP Survey Passed:						
Compartments						
Compartment Number:		1				
Stored Product:		FUEL OIL				
Compartment Capacity:		6000				
Heating:		U				
Other Desc:						
Action						
Tank Action ID:		321368				
Tank Action:		Install Tank				
Contractor Number:						
Supervisor Number:						
Action Date:		01/01/1900 00:00:00				
Corrosion Expert Name:						
Lab:						
Tab site						
Facility:		Retail Store				
Above or Underground:		Under Ground				
Indian Reservation:		No				
UST Registration Date:		11/15/1985 00:00:00				
AST Registration Date:						
Max Monthly Gallons:						
Vapor Recovery Installed:		U				
Vapor Notification Required:		U				

45	1 of 7	SSE	0.09 / 467.91	709.47	C & H Chemical Inc 222 Starkey St St. Paul MN 55107	AST
Tank Site:		50713				
Tank Site Program Int ID:		208751				
Active?:		Yes				
Interest Name:		C & H Chemical Inc				
Interest Type Code:		TS				
Interest Type Desc:		Tank Site				
Site ID:		903				
Interest Phone:		NO CORE PI PH.				
Interest Start Date:		04/01/1993 00:00:00				
Interest End Date:						
Pgm Int Source:		CORE				
ADDR_ID:		1487				
Address Source:		CORE				
Lat/Long ID:		4234				
Lat/Long Desc:		Site along road used for address match				
Lat Degrees:		44				
Lat Minutes:		56				
Lat Seconds:		14.41				
Long Degrees:		-93				
Long Minutes:		5				
Long Seconds:		9.02				
Comments:						
Collection Date:		03/12/2010 09:19:14				
Lat/Long Timestamp Added:		05/18/2000 19:33:32				

Map Key	Number of Records	Direction	Distance (mi/ft)	Elev (ft)	Site	DB
Lat/Long Timestamp Last Updated:		03/12/2010 11:35:25				
Lat/Long Updater Staff ID:		MAPT_NC				
Coord Source Type:		U				
Coord Source Description:		Unknown				
Org. Name Source:						
Coord Collection Method Code:		A1				
Map Scale Code:		J				
Lat/Long Source:		CORE				
Lat/Long Site ID:		903				
Lat/Long Spatial ID:		51068962				
Foreign State:						
Foreign Zone:						
Addr Timestamp Added:		06/11/1996 20:16:50				
Addr Timestamp Last Updated:		08/01/2007 21:43:45				
FIPS County Code1:		123				
Coord Collection Method Desc:		Address Matching House Number				
Tank Information						
MPCA Tank Number:		101A				
Tank Type:		This is an above ground storage tank.				
Tank Status:		The tank has been removed.				
Piping Cathodic Protection:						
Tank Cath Prot:						
Stored Product:		Chemical Other Or Unspecified				
Client Tank Number:		101A				
AST Base Material:		This above ground storage tank is located on concrete.				
Piping Material:		STEEL/IRON				
Second Containment Tank:						
Second Containment Pipe:						
Tank Const Material:		The tank is made of metal.				
Tank Dispenser Type:						
Tank Storage Capacity:		500				
Tank Registration Date:		06/08/1990 00:00:00				
Unreg Tank Reported Date:						
Compartmental Tank:						
Heating Product:						
HW Generator ID:						
Product Release Date:						
Sludge Disposal Facility:						
Comments:						
Compliant:		No				
Serial Number:						
Tank Dual Use:		No				
Tank Reg Status:		Non-regulated tank				
AST Information						
Dike Side Material:		The dike around the tank is made of blocks.				
Dike Bottom Material:		The dike around the tank is made of concrete.				
AST Permit:		No				
Load Rack:		N				
Pipe Cathodic:						
Pipe Double Walled:						
Pipe Level:		A				
Rack Curbed:						
Rack Paved:						
SPCC:						
Labeling:						
Gauging:						
Diagram of Site:						
Temp Tank:						
Indoor Tank:						
Within 500ft of Water:						
Date Added:		10/18/1999 09:43:58				
Last Update:		05/04/2002 08:45:19				
Staff ID Last Update:		TANKS				

Map Key	Number of Records	Direction	Distance (mi/ft)	Elev (ft)	Site	DB
AST Monthly Throughput(gal): Spill Box: Pad: Spill Containment: Overfill Protection None: Overfill Protection Ballfloat: Overfill Protection Autoshut: Overfill Protection Type Unk: Overfill Protection No Info: Overfill Protection Alarm: Daily Stick: RD Tightness Test: RD Manual Gauging: RD Auto Gauging: RD Soil Vapor Monitor: RD GW Monitor: RD Interstit Monitor: RD SIR Approve Date: RD SIR Vendor Number: RD SIR Report Date: RD Other: RD Other Desc: PRD Auto Ln Leak Detection: PRD Annual Tightness Test: PRD Vapor Monitor: PRD GW Monitor: PRD Interstit Monitor: PRD Three Year Tightness: PRD Euro Suct: PRD SIR Approve Date: PRD SIR Vendor Number: PRD SIR Report Date: PRD Other: Manual: Overfill Protection Manual: SIR Tank Leak Detection: SIR Pipe Leak Detection: PRD Other Desc: Mounted Sight Glass Guage: RD Visual Monitor: Monthly Reconciliation: PRD Tracer Gas Monitor: PRD Hydrostatic Monitor: PRD Lock Down Monitor: PRD Sensor Monitor: PRD Above or Underground: Soil Permability: Soil Permability Units: Leak Monitor Weekly: Leak Monitor 72hr: Percent Capacity Containment: CP Next Test Date:			500			
Compartments						
Compartment Number: Stored Product: Compartment Capacity: Heating: Other Desc:			1		ISOPROPANOL	500
Action						
Tank Action ID: Tank Action: Contractor Number: Supervisor Number: Action Date:				824822	Install Tank	01/01/1985 00:00:00

Map Key	Number of Records	Direction	Distance (mi/ft)	Elev (ft)	Site	DB
Corrosion Expert Name:						
Lab:						
Tank Action ID:		896226				
Tank Action:		Remove Tank				
Contractor Number:						
Supervisor Number:						
Action Date:		05/01/2001 00:00:00				
Corrosion Expert Name:						
Lab:						
Tank Information						
MPCA Tank Number:		102A				
Tank Type:		This is an above ground storage tank.				
Tank Status:		The tank has been removed.				
Piping Cathodic Protection:						
Tank Cath Prot:		Chemical Other Or Unspecified				
Stored Product:		102A				
Client Tank Number:		102A				
AST Base Material:		This above ground storage tank is located on concrete.				
Piping Material:		STEEL/IRON				
Second Containment Tank:						
Second Containment Pipe:		The tank is made of metal.				
Tank Const Material:						
Tank Dispenser Type:						
Tank Storage Capacity:		500				
Tank Registration Date:		06/08/1990 00:00:00				
Unreg Tank Reported Date:						
Compartmental Tank:						
Heating Product:						
HW Generator ID:						
Product Release Date:						
Sludge Disposal Facility:						
Comments:						
Compliant:		No				
Serial Number:						
Tank Dual Use:		No				
Tank Reg Status:		Non-regulated tank				
AST Information						
Dike Side Material:		The dike around the tank is made of blocks.				
Dike Bottom Material:		The dike around the tank is made of concrete.				
AST Permit:		No				
Load Rack:		N				
Pipe Cathodic:						
Pipe Double Walled:						
Pipe Level:		A				
Rack Curbed:						
Rack Paved:						
SPCC:						
Labeling:						
Gauging:						
Diagram of Site:						
Temp Tank:						
Indoor Tank:						
Within 500ft of Water:						
Date Added:		10/18/1999 09:43:58				
Last Update:		05/04/2002 08:45:19				
Staff ID Last Update:		TANKS				
AST Monthly Throughput(gal):		500				
Spill Box:						
Pad:						
Spill Containment:						
Overfill Protection None:						
Overfill Protection Ballfloat:						
Overfill Protection Autoshut:						

Map Key	Number of Records	Direction	Distance (mi/ft)	Elev (ft)	Site	DB
Overfill Protection Type Unk:						
Overfill Protection No Info:						
Overfill Protection Alarm:						
Daily Stick:						
RD Tightness Test:						
RD Manual Gauging:						
RD Auto Gauging:						
RD Soil Vapor Monitor:						
RD GW Monitor:						
RD Interstit Monitor:						
RD SIR Approve Date:						
RD SIR Vendor Number:						
RD SIR Report Date:						
RD Other:						
RD Other Desc:						
PRD Auto Ln Leak Detection:						
PRD Annual Tightness Test:						
PRD Vapor Monitor:						
PRD GW Monitor:						
PRD Interstit Monitor:						
PRD Three Year Tightness:						
PRD Euro Suct:						
PRD SIR Approve Date:						
PRD SIR Vendor Number:						
PRD SIR Report Date:						
PRD Other:						
Manual:						
Overfill Protection Manual:						
SIR Tank Leak Detection:						
SIR Pipe Leak Detection:						
PRD Other Desc:						
Mounted Sight Glass Guage:						
RD Visual Monitor:						
Monthly Reconciliation:						
PRD Tracer Gas Monitor:						
PRD Hydrostatic Monitor:						
PRD Lock Down Monitor:						
PRD Sensor Monitor:						
PRD Above or Underground:						
Soil Permability:						
Soil Permability Units:						
Leak Monitor Weekly:						
Leak Monitor 72hr:						
Percent Capacity Containment:						
CP Next Test Date:						
Compartments						
Compartment Number:						
		1				
Stored Product:						
		METHANOL				
Compartment Capacity:						
		500				
Heating:						
Other Desc:						
Action						
Tank Action ID:						
		824823				
Tank Action:						
		Install Tank				
Contractor Number:						
Supervisor Number:						
Action Date:						
		01/01/1985 00:00:00				
Corrosion Expert Name:						
Lab:						
Tank Action ID:						
		896227				
Tank Action:						
		Remove Tank				
Contractor Number:						
Supervisor Number:						

Map Key	Number of Records	Direction	Distance (mi/ft)	Elev (ft)	Site	DB
Action Date:		05/01/2001 00:00:00				
Corrosion Expert Name:						
Lab:						
Tank Information						
MPCA Tank Number:		106A				
Tank Type:		This is an above ground storage tank.				
Tank Status:		The tank has been removed.				
Piping Cathodic Protection:						
Tank Cath Prot:						
Stored Product:		Chemical Caustic				
Client Tank Number:		106A				
AST Base Material:		This above ground storage tank is on supports.				
Piping Material:		STEEL/IRON				
Second Containment Tank:						
Second Containment Pipe:						
Tank Const Material:		The tank is made of metal.				
Tank Dispenser Type:						
Tank Storage Capacity:		1000				
Tank Registration Date:		06/08/1990 00:00:00				
Unreg Tank Reported Date:						
Compartmental Tank:						
Heating Product:						
HW Generator ID:						
Product Release Date:						
Sludge Disposal Facility:						
Comments:						
Compliant:		No				
Serial Number:						
Tank Dual Use:		No				
Tank Reg Status:		Non-regulated tank				
AST Information						
Dike Side Material:		The dike around the tank is made of blocks.				
Dike Bottom Material:		The dike around the tank is made of concrete.				
AST Permit:		No				
Load Rack:		N				
Pipe Cathodic:						
Pipe Double Walled:						
Pipe Level:		A				
Rack Curbed:						
Rack Paved:						
SPCC:						
Labeling:						
Gauging:						
Diagram of Site:						
Temp Tank:						
Indoor Tank:						
Within 500ft of Water:						
Date Added:		10/18/1999 09:43:58				
Last Update:		05/04/2002 08:45:19				
Staff ID Last Update:		TANKS				
AST Monthly Throughput(gal):		1000				
Spill Box:						
Pad:						
Spill Containment:						
Overfill Protection None:						
Overfill Protection Ballfloat:						
Overfill Protection Autoshut:						
Overfill Protection Type Unk:						
Overfill Protection No Info:						
Overfill Protection Alarm:						
Daily Stick:						
RD Tightness Test:						
RD Manual Gauging:						
RD Auto Gauging:						

Map Key	Number of Records	Direction	Distance (mi/ft)	Elev (ft)	Site	DB
RD Soil Vapor Monitor:						
RD GW Monitor:						
RD Interstit Monitor:						
RD SIR Approve Date:						
RD SIR Vendor Number:						
RD SIR Report Date:						
RD Other:						
RD Other Desc:						
PRD Auto Ln Leak Detection:						
PRD Annual Tightness Test:						
PRD Vapor Monitor:						
PRD GW Monitor:						
PRD Interstit Monitor:						
PRD Three Year Tightness:						
PRD Euro Suct:						
PRD SIR Approve Date:						
PRD SIR Vendor Number:						
PRD SIR Report Date:						
PRD Other:						
Manual:						
Overfill Protection Manual:						
SIR Tank Leak Detection:						
SIR Pipe Leak Detection:						
PRD Other Desc:						
Mounted Sight Glass Guage:						
RD Visual Monitor:						
Monthly Reconciliation:						
PRD Tracer Gas Monitor:						
PRD Hydrostatic Monitor:						
PRD Lock Down Monitor:						
PRD Sensor Monitor:						
PRD Above or Underground:						
Soil Permability:						
Soil Permability Units:						
Leak Monitor Weekly:						
Leak Monitor 72hr:						
Percent Capacity Containment:						
CP Next Test Date:						
Compartments						
Compartment Number:		1				
Stored Product:		POTASSIUM HYDROXIDE				
Compartment Capacity:		1000				
Heating:						
Other Desc:						
Action						
Tank Action ID:		958930				
Tank Action:		Remove Tank				
Contractor Number:						
Supervisor Number:						
Action Date:		07/01/2009 00:00:00				
Corrosion Expert Name:						
Lab:						
Tank Action ID:		824827				
Tank Action:		Install Tank				
Contractor Number:						
Supervisor Number:						
Action Date:		01/01/1981 00:00:00				
Corrosion Expert Name:						
Lab:						
Tank Information						
MPCA Tank Number:		108A				

Map Key	Number of Records	Direction	Distance (mi/ft)	Elev (ft)	Site	DB
Tank Type:					This is an above ground storage tank.	
Tank Status:					The tank has been removed.	
Piping Cathodic Protection:						
Tank Cath Prot:						
Stored Product:					Chemical Other Or Unspecified	
Client Tank Number:					108A	
AST Base Material:					This above ground storage tank is on supports.	
Piping Material:					STEEL/IRON	
Second Containment Tank:						
Second Containment Pipe:						
Tank Const Material:					The tank is made of metal.	
Tank Dispenser Type:						
Tank Storage Capacity:					1000	
Tank Registration Date:					06/08/1990 00:00:00	
Unreg Tank Reported Date:						
Compartmental Tank:						
Heating Product:						
HW Generator ID:						
Product Release Date:						
Sludge Disposal Facility:						
Comments:						
Compliant:					No	
Serial Number:						
Tank Dual Use:					No	
Tank Reg Status:					Non-regulated tank	
AST Information						
Dike Side Material:					The dike around the tank is made of blocks.	
Dike Bottom Material:					The dike around the tank is made of concrete.	
AST Permit:					No	
Load Rack:					N	
Pipe Cathodic:						
Pipe Double Walled:						
Pipe Level:					A	
Rack Curbed:						
Rack Paved:						
SPCC:						
Labeling:						
Gauging:						
Diagram of Site:						
Temp Tank:						
Indoor Tank:						
Within 500ft of Water:						
Date Added:					10/18/1999 09:43:58	
Last Update:					05/04/2002 08:45:19	
Staff ID Last Update:					TANKS	
AST Monthly Throughput(gal):					500	
Spill Box:						
Pad:						
Spill Containment:						
Overfill Protection None:						
Overfill Protection Ballfloat:						
Overfill Protection Autoshut:						
Overfill Protection Type Unk:						
Overfill Protection No Info:						
Overfill Protection Alarm:						
Daily Stick:						
RD Tightness Test:						
RD Manual Gauging:						
RD Auto Gauging:						
RD Soil Vapor Monitor:						
RD GW Monitor:						
RD Interstit Monitor:						
RD SIR Approve Date:						
RD SIR Vendor Number:						
RD SIR Report Date:						
RD Other:						

Map Key	Number of Records	Direction	Distance (mi/ft)	Elev (ft)	Site	DB
RD Other Desc: PRD Auto Ln Leak Detection: PRD Annual Tightness Test: PRD Vapor Monitor: PRD GW Monitor: PRD Interstit Monitor: PRD Three Year Tightness: PRD Euro Suct: PRD SIR Approve Date: PRD SIR Vendor Number: PRD SIR Report Date: PRD Other: Manual: Overfill Protection Manual: SIR Tank Leak Detection: SIR Pipe Leak Detection: PRD Other Desc: Mounted Sight Glass Guage: RD Visual Monitor: Monthly Reconciliation: PRD Tracer Gas Monitor: PRD Hydrostatic Monitor: PRD Lock Down Monitor: PRD Sensor Monitor: PRD Above or Underground: Soil Permability: Soil Permability Units: Leak Monitor Weekly: Leak Monitor 72hr: Percent Capacity Containment: CP Next Test Date:						
Compartments						
Compartment Number:			1			
Stored Product:			SODIUM SILICATE			
Compartment Capacity:			1000			
Heating:						
Other Desc:						
Action						
Tank Action ID:			958933			
Tank Action:			Remove Tank			
Contractor Number:						
Supervisor Number:						
Action Date:			07/01/2009 00:00:00			
Corrosion Expert Name:						
Lab:						
Tank Action ID:			824828			
Tank Action:			Install Tank			
Contractor Number:						
Supervisor Number:						
Action Date:			01/01/1981 00:00:00			
Corrosion Expert Name:						
Lab:						
Tank Information						
MPCA Tank Number:			103A			
Tank Type:			This is an above ground storage tank.			
Tank Status:			The tank has been removed.			
Piping Cathodic Protection:						
Tank Cath Prot:						
Stored Product:			Chemical Other Or Unspecified			
Client Tank Number:			103A			
AST Base Material:			This above ground storage tank is on supports.			

Map Key	Number of Records	Direction	Distance (mi/ft)	Elev (ft)	Site	DB
Piping Material:			STEEL/IRON			
Second Containment Tank:						
Second Containment Pipe:						
Tank Const Material:			The tank is made of metal.			
Tank Dispenser Type:						
Tank Storage Capacity:			2000			
Tank Registration Date:			06/08/1990 00:00:00			
Unreg Tank Reported Date:						
Compartmental Tank:						
Heating Product:						
HW Generator ID:						
Product Release Date:						
Sludge Disposal Facility:						
Comments:						
Compliant:						
Serial Number:						
Tank Dual Use:			No			
Tank Reg Status:			State tank regulation			
AST Information						
Dike Side Material:			The dike around the tank is made of blocks.			
Dike Bottom Material:			The dike around the tank is made of concrete.			
AST Permit:			No			
Load Rack:			N			
Pipe Cathodic:						
Pipe Double Walled:						
Pipe Level:			A			
Rack Curbed:						
Rack Paved:						
SPCC:						
Labeling:						
Gauging:						
Diagram of Site:						
Temp Tank:						
Indoor Tank:						
Within 500ft of Water:						
Date Added:			10/18/1999 09:43:58			
Last Update:			05/04/2002 08:45:19			
Staff ID Last Update:			TANKS			
AST Monthly Throughput(gal):			500			
Spill Box:						
Pad:						
Spill Containment:						
Overfill Protection None:						
Overfill Protection Ballfloat:						
Overfill Protection Autoshut:						
Overfill Protection Type Unk:						
Overfill Protection No Info:						
Overfill Protection Alarm:						
Daily Stick:						
RD Tightness Test:						
RD Manual Gauging:						
RD Auto Gauging:						
RD Soil Vapor Monitor:						
RD GW Monitor:						
RD Interstit Monitor:						
RD SIR Approve Date:						
RD SIR Vendor Number:						
RD SIR Report Date:						
RD Other:						
RD Other Desc:						
PRD Auto Ln Leak Detection:						
PRD Annual Tightness Test:						
PRD Vapor Monitor:						
PRD GW Monitor:						
PRD Interstit Monitor:						
PRD Three Year Tightness:						

Map Key	Number of Records	Direction	Distance (mi/ft)	Elev (ft)	Site	DB
PRD Euro Suct:						
PRD SIR Approve Date:						
PRD SIR Vendor Number:						
PRD SIR Report Date:						
PRD Other:						
Manual:						
Overfill Protection Manual:						
SIR Tank Leak Detection:						
SIR Pipe Leak Detection:						
PRD Other Desc:						
Mounted Sight Glass Guage:						
RD Visual Monitor:						
Monthly Reconciliation:						
PRD Tracer Gas Monitor:						
PRD Hydrostatic Monitor:						
PRD Lock Down Monitor:						
PRD Sensor Monitor:						
PRD Above or Underground:						
Soil Permeability:						
Soil Permeability Units:						
Leak Monitor Weekly:						
Leak Monitor 72hr:						
Percent Capacity Containment:						
CP Next Test Date:						
Compartments						
Compartment Number:						
1						
Stored Product:						
111 TRICHLOROETHANE						
Compartment Capacity:						
2000						
Heating:						
Other Desc:						
Action						
Tank Action ID:						
824824						
Tank Action:						
Install Tank						
Contractor Number:						
Supervisor Number:						
Action Date:						
01/01/1981 00:00:00						
Corrosion Expert Name:						
Lab:						
Tank Action ID:						
844341						
Tank Action:						
Remove Tank						
Contractor Number:						
Supervisor Number:						
Action Date:						
10/01/1994 00:00:00						
Corrosion Expert Name:						
Lab:						
Tank Information						
MPCA Tank Number:						
105A						
Tank Type:						
This is an above ground storage tank.						
Tank Status:						
The tank has been removed.						
Piping Cathodic Protection:						
Tank Cath Prot:						
Stored Product:						
Chemical Other Or Unspecified						
Client Tank Number:						
105A						
AST Base Material:						
This above ground storage tank is on supports.						
Piping Material:						
STEEL/IRON						
Second Containment Tank:						
Second Containment Pipe:						
Tank Const Material:						
The tank is made of metal.						
Tank Dispenser Type:						
Tank Storage Capacity:						
1000						
Tank Registration Date:						
06/08/1990 00:00:00						

Map Key	Number of Records	Direction	Distance (mi/ft)	Elev (ft)	Site	DB
Unreg Tank Reported Date:						
Compartmental Tank:						
Heating Product:						
HW Generator ID:						
Product Release Date:						
Sludge Disposal Facility:						
Comments:						
Compliant:			No			
Serial Number:						
Tank Dual Use:			No			
Tank Reg Status:			Non-regulated tank			
AST Information						
Dike Side Material:						
The dike around the tank is made of blocks.						
Dike Bottom Material:						
The dike around the tank is made of concrete.						
AST Permit:						
No						
Load Rack:						
N						
Pipe Cathodic:						
Pipe Double Walled:						
Pipe Level:						
A						
Rack Curbed:						
Rack Paved:						
SPCC:						
Labeling:						
Gauging:						
Diagram of Site:						
Temp Tank:						
Indoor Tank:						
Within 500ft of Water:						
Date Added:						
10/18/1999 09:43:58						
Last Update:						
05/04/2002 08:45:19						
Staff ID Last Update:						
TANKS						
AST Monthly Throughput(gal):						
700						
Spill Box:						
Pad:						
Spill Containment:						
Overfill Protection None:						
Overfill Protection Ballfloat:						
Overfill Protection Autoshut:						
Overfill Protection Type Unk:						
Overfill Protection No Info:						
Overfill Protection Alarm:						
Daily Stick:						
RD Tightness Test:						
RD Manual Gauging:						
RD Auto Gauging:						
RD Soil Vapor Monitor:						
RD GW Monitor:						
RD Interstit Monitor:						
RD SIR Approve Date:						
RD SIR Vendor Number:						
RD SIR Report Date:						
RD Other:						
RD Other Desc:						
PRD Auto Ln Leak Detection:						
PRD Annual Tightness Test:						
PRD Vapor Monitor:						
PRD GW Monitor:						
PRD Interstit Monitor:						
PRD Three Year Tightness:						
PRD Euro Suct:						
PRD SIR Approve Date:						
PRD SIR Vendor Number:						
PRD SIR Report Date:						
PRD Other:						
Manual:						
Overfill Protection Manual:						

Map Key	Number of Records	Direction	Distance (mi/ft)	Elev (ft)	Site	DB
SIR Tank Leak Detection:						
SIR Pipe Leak Detection:						
PRD Other Desc:						
Mounted Sight Glass Guage:						
RD Visual Monitor:						
Monthly Reconciliation:						
PRD Tracer Gas Monitor:						
PRD Hydrostatic Monitor:						
PRD Lock Down Monitor:						
PRD Sensor Monitor:						
PRD Above or Underground:						
Soil Permability:						
Soil Permability Units:						
Leak Monitor Weekly:						
Leak Monitor 72hr:						
Percent Capacity Containment:						
CP Next Test Date:						
Compartments						
Compartment Number:						
1						
Stored Product:						
BUTYL CELLUSOLVE						
Compartment Capacity:						
1000						
Heating:						
Other Desc:						
Action						
Tank Action ID:						
958929						
Tank Action:						
Remove Tank						
Contractor Number:						
Supervisor Number:						
Action Date:						
07/01/2009 00:00:00						
Corrosion Expert Name:						
Lab:						
Tank Action ID:						
824826						
Tank Action:						
Install Tank						
Contractor Number:						
Supervisor Number:						
Action Date:						
01/01/1981 00:00:00						
Corrosion Expert Name:						
Lab:						
Tank Information						
MPCA Tank Number:						
104A						
Tank Type:						
This is an above ground storage tank.						
Tank Status:						
The tank has been removed.						
Piping Cathodic Protection:						
Tank Cath Prot:						
Stored Product:						
Chemical Other Or Unspecified						
Client Tank Number:						
104A						
AST Base Material:						
This above ground storage tank is on supports.						
Piping Material:						
STEEL/IRON						
Second Containment Tank:						
Second Containment Pipe:						
Tank Const Material:						
The tank is made of metal.						
Tank Dispenser Type:						
Tank Storage Capacity:						
1000						
Tank Registration Date:						
06/08/1990 00:00:00						
Unreg Tank Reported Date:						
Compartmental Tank:						
Heating Product:						
HW Generator ID:						
Product Release Date:						
Sludge Disposal Facility:						
Comments:						

Map Key	Number of Records	Direction	Distance (mi/ft)	Elev (ft)	Site	DB
Compliant:		No				
Serial Number:						
Tank Dual Use:		No				
Tank Reg Status:		Non-regulated tank				
AST Information						
Dike Side Material:		The dike around the tank is made of blocks.				
Dike Bottom Material:		The dike around the tank is made of concrete.				
AST Permit:		No				
Load Rack:		N				
Pipe Cathodic:						
Pipe Double Walled:						
Pipe Level:		A				
Rack Curbed:						
Rack Paved:						
SPCC:						
Labeling:						
Gauging:						
Diagram of Site:						
Temp Tank:						
Indoor Tank:						
Within 500ft of Water:						
Date Added:		10/18/1999 09:43:58				
Last Update:		05/04/2002 08:45:19				
Staff ID Last Update:		TANKS				
AST Monthly Throughput(gal):		700				
Spill Box:						
Pad:						
Spill Containment:						
Overfill Protection None:						
Overfill Protection Ballfloat:						
Overfill Protection Autoshut:						
Overfill Protection Type Unk:						
Overfill Protection No Info:						
Overfill Protection Alarm:						
Daily Stick:						
RD Tightness Test:						
RD Manual Gauging:						
RD Auto Gauging:						
RD Soil Vapor Monitor:						
RD GW Monitor:						
RD Interstit Monitor:						
RD SIR Approve Date:						
RD SIR Vendor Number:						
RD SIR Report Date:						
RD Other:						
RD Other Desc:						
PRD Auto Ln Leak Detection:						
PRD Annual Tightness Test:						
PRD Vapor Monitor:						
PRD GW Monitor:						
PRD Interstit Monitor:						
PRD Three Year Tightness:						
PRD Euro Suct:						
PRD SIR Approve Date:						
PRD SIR Vendor Number:						
PRD SIR Report Date:						
PRD Other:						
Manual:						
Overfill Protection Manual:						
SIR Tank Leak Detection:						
SIR Pipe Leak Detection:						
PRD Other Desc:						
Mounted Sight Glass Gauge:						
RD Visual Monitor:						
Monthly Reconciliation:						
PRD Tracer Gas Monitor:						

Map Key	Number of Records	Direction	Distance (mi/ft)	Elev (ft)	Site	DB
PRD Hydrostatic Monitor:						
PRD Lock Down Monitor:						
PRD Sensor Monitor:						
PRD Above or Underground:						
Soil Permeability:						
Soil Permeability Units:						
Leak Monitor Weekly:						
Leak Monitor 72hr:						
Percent Capacity Containment:						
CP Next Test Date:						
Compartments						
Compartment Number:		1				
Stored Product:		BUTYL CELLUSOLVE				
Compartment Capacity:		1000				
Heating:						
Other Desc:						
Action						
Tank Action ID:		958931				
Tank Action:		Remove Tank				
Contractor Number:						
Supervisor Number:						
Action Date:		07/01/2009 00:00:00				
Corrosion Expert Name:						
Lab:						
Tank Action ID:		824825				
Tank Action:		Install Tank				
Contractor Number:						
Supervisor Number:						
Action Date:		01/01/1981 00:00:00				
Corrosion Expert Name:						
Lab:						
Tank Information						
MPCA Tank Number:		107A				
Tank Type:		This is an above ground storage tank.				
Tank Status:		The tank has been removed.				
Piping Cathodic Protection:						
Tank Cath Prot:						
Stored Product:		Chemical Caustic				
Client Tank Number:		107A				
AST Base Material:		This above ground storage tank is on supports.				
Piping Material:		STEEL/IRON				
Second Containment Tank:						
Second Containment Pipe:						
Tank Const Material:		The tank is made of metal.				
Tank Dispenser Type:						
Tank Storage Capacity:		1200				
Tank Registration Date:		06/08/1990 00:00:00				
Unreg Tank Reported Date:						
Compartmental Tank:						
Heating Product:						
HW Generator ID:						
Product Release Date:						
Sludge Disposal Facility:						
Comments:						
Compliant:		No				
Serial Number:						
Tank Dual Use:		No				
Tank Reg Status:		State tank regulation				
AST Information						

Map Key	Number of Records	Direction	Distance (mi/ft)	Elev (ft)	Site	DB
Dike Side Material:					The dike around the tank is made of blocks.	
Dike Bottom Material:					The dike around the tank is made of concrete.	
AST Permit:					No	
Load Rack:					N	
Pipe Cathodic:						
Pipe Double Walled:						
Pipe Level:		A				
Rack Curbed:						
Rack Paved:						
SPCC:						
Labeling:						
Gauging:						
Diagram of Site:						
Temp Tank:						
Indoor Tank:						
Within 500ft of Water:						
Date Added:			10/18/1999 09:43:53			
Last Update:			05/04/2002 08:45:19			
Staff ID Last Update:			TANKS			
AST Monthly Throughput(gal):			2000			
Spill Box:						
Pad:						
Spill Containment:						
Overfill Protection None:						
Overfill Protection Ballfloat:						
Overfill Protection Autoshut:						
Overfill Protection Type Unk:						
Overfill Protection No Info:						
Overfill Protection Alarm:						
Daily Stick:						
RD Tightness Test:						
RD Manual Gauging:						
RD Auto Gauging:						
RD Soil Vapor Monitor:						
RD GW Monitor:						
RD Interstit Monitor:						
RD SIR Approve Date:						
RD SIR Vendor Number:						
RD SIR Report Date:						
RD Other:						
RD Other Desc:						
PRD Auto Ln Leak Detection:						
PRD Annual Tightness Test:						
PRD Vapor Monitor:						
PRD GW Monitor:						
PRD Interstit Monitor:						
PRD Three Year Tightness:						
PRD Euro Suct:						
PRD SIR Approve Date:						
PRD SIR Vendor Number:						
PRD SIR Report Date:						
PRD Other:						
Manual:						
Overfill Protection Manual:						
SIR Tank Leak Detection:						
SIR Pipe Leak Detection:						
PRD Other Desc:						
Mounted Sight Glass Guage:						
RD Visual Monitor:						
Monthly Reconciliation:						
PRD Tracer Gas Monitor:						
PRD Hydrostatic Monitor:						
PRD Lock Down Monitor:						
PRD Sensor Monitor:						
PRD Above or Underground:						
Soil Permability:						
Soil Permability Units:						
Leak Monitor Weekly:						

Map Key	Number of Records	Direction	Distance (mi/ft)	Elev (ft)	Site	DB
Leak Monitor 72hr: Percent Capacity Containment: CP Next Test Date:						
Compartments						
Compartment Number:		1				
Stored Product:		SODIUM HYDROXIDE				
Compartment Capacity:		1200				
Heating:						
Other Desc:						
Action						
Tank Action ID:		823606				
Tank Action:		Install Tank				
Contractor Number:						
Supervisor Number:						
Action Date:		01/01/1987 00:00:00				
Corrosion Expert Name:						
Lab:						
Tank Action ID:		958932				
Tank Action:		Remove Tank				
Contractor Number:						
Supervisor Number:						
Action Date:		07/01/2009 00:00:00				
Corrosion Expert Name:						
Lab:						
Tab site						
Facility:		Industry/Manufacturing				
Above or Underground:		Above Ground				
Indian Reservation:		No				
UST Registration Date:						
AST Registration Date:		06/08/1990 00:00:00				
Max Monthly Gallons:						
Vapor Recovery Installed:		U				
Vapor Notification Required:		U				

45	2 of 7	SSE	0.09 / 467.91	709.47	Seacole - C & H 222 Starkey St (null) St. Paul MN 55107	WIMN
Site ID:	903				Industrial Classif:	Polish and Other Sanitation Good Manufacturing
Watershed Name:	Mississippi River - Twin Cities				County Name:	Ramsey
Latitude:	44.93739123				Coordinate Method:	Address Matching House Number
Longitude:	-93.08584198					
--- Details ---						
Activity ID:	MND006158901				Activity Type Name:	Hazardous Waste, Small to Minimal QG
Active:	No				Activ Sub Type N:	(null)
Program Name:	Hazardous Waste				Legislative District:	65B
HUC 8:	7010206					
+						
Activity ID:	VP23120				Activity Type Name:	Voluntary Investigation & Cleanup (VIC)
Active:	No				Activ Sub Type N:	(null)
Program Name:	Investigation & Cleanup				Legislative District:	65B
HUC 8:	7010206					
+						

Map Key	Number of Records	Direction	Distance (mi/ft)	Elev (ft)	Site	DB
Activity ID:	50713				Activity Type Name: Tank Site	
Active:	Yes				Activ Sub Type N: (null)	
Program Name:	Tanks & Leaks				Legislative District: 65B	
HUC 8:	7010206					
+						
Activity ID:	6158901				Activity Type Name: Industrial Stormwater Permit	
Active:	No				Activ Sub Type N: (null)	
Program Name:	Water Quality				Legislative District: 65B	
HUC 8:	7010206					
+						
Activity ID:	VP23121				Activity Type Name: Voluntary Investigation & Cleanup (VIC)	
Active:	Yes				Activ Sub Type N: (null)	
Program Name:	Investigation & Cleanup				Legislative District: 65B	
HUC 8:	7010206					
+						
Activity ID:	12300497				Activity Type Name: Air Permit	
Active:	No				Activ Sub Type N: (null)	
Program Name:	Air Quality				Legislative District: 65B	
HUC 8:	7010206					

45 3 of 7 **SSE** 0.09 / 467.91 709.47 **SEACOLE - C & H**
222 STARKEY ST
ST. PAUL MN 55107 **RCRA**
NON GEN

EPA Handler ID: MND006158901
Current Site Name: SEACOLE - C & H
Generator Status Universe: No Report
Land Type: Private
Activity Location: MN
TSD Activity: No
Mixed Waste Generator: No
Importer Activity: No
Transporter Activity: No
Transfer Facility: No
Recycler Activity: No
Onsite Burner Exemption: No
Furnace Exemption: No
Underground Inject Activity: No
Rece Waste From Off Site: No
Used Oil Transporter:
Used Oil Transfer Facility:
Used Oil Processor:
Used Oil Refiner:
Used Oil Burner:
Used Oil Market Burner:
Used Oil Spec Marketer:
Mailing Address: 222 STARKEY ST, , ST. PAUL, MN, 55107, US
Contact Name: THOMAS D BOEHMER
Contact Address: 222 STARKEY ST, , ST. PAUL, MN, 55107, US
Contact Email:
Location Street 2:

Owner/Operator Information

Owner/Operator Indicator: CP
Owner/Operator Name: NAME NOT REPORTED
Owner/Operator Address: ADDRESS NOT REPORTED CITY NOT REPORTED AK 99998
Owner/Operator Phone: 3125551212
Owner/Operator Type: P

Map Key	Number of Records	Direction	Distance (mi/ft)	Elev (ft)	Site	DB
Date Became Current:						
Date Ended Current:						
Owner/Operator Indicator:		CP				
Owner/Operator Name:		SEACOLE - CRC LLC				
Owner/Operator Address:		222 STARKEY ST. ST. PAUL MN US 55107				
Owner/Operator Phone:		6512274343				
Owner/Operator Type:		P				
Date Became Current:		19990728				
Date Ended Current:		20100119				
Owner/Operator Indicator:		CO				
Owner/Operator Name:		SEACOLE - CRC LLC				
Owner/Operator Address:		222 STARKEY ST. ST. PAUL MN US 55107				
Owner/Operator Phone:		6512274343				
Owner/Operator Type:		P				
Date Became Current:		19990728				
Date Ended Current:		20100119				
NAICS Information						
Naics Code:		325612				
Naics Description:		POLISH AND OTHER SANITATION GOOD MANUFACTURING				
Handler Information						
Date Received:		20070309				
Facility Name:		SEACOLE - C & H				
Date Received:		20090112				
Facility Name:		SEACOLE - C & H				
Date Received:		20070130				
Facility Name:		SEACOLE - C & H				
Date Received:		20070221				
Facility Name:		SEACOLE - C & H				
Hazardous Waste Information						
Waste Code:		D002				
Waste:		CORROSIVE WASTE				
Waste Code:		D001				
Waste:		IGNITABLE WASTE				
Violation/Evaluation Information						

45	4 of 7	SSE	0.09 / 467.91	709.47	C & H CHEMICAL INC 222 Starkey St St. Paul MN 55107	SPILLS
--------------------	--------	-----	---------------	--------	---	--------

Program Int ID:	177499	TMSP Added:	03/21/1996 00:00:00
Site ID:	0	TMSP Update:	11/18/2003 10:18:42
Interest Type:	Spill Site	Prgm Int Source:	TALES
Preferred ID:	19603	Address Source:	TALES
Interest Start:	03/21/1996 00:00:00	Interest Phone:	
Interest End:		Township:	
Active?:		County:	Ramsey
Comments:	*NO FILE*		

Spill Site

Spill Site Closure Date:	06/06/1994 00:00:00
Report Taken by:	3297
MPCA Project Manager:	3297
Spill Reported by:	CHUCK GRIGGS
Spill Date:	06/06/1994 00:00:00
Spill Report Date:	06/06/1994 00:00:00
Initial Cause:	BROKEN CONNECTION

Map Key	Number of Records	Direction	Distance (mi/ft)	Elev (ft)	Site	DB
Initial Source:						
Priority Code:		4				
Archive Lot:						
Archive Box:						
Date Added:		03/21/1996 00:00:00				
Last Update:		04/11/2007 08:22:55				
Staff ID Last Update:		RSUCHAN				
Rep Phone:						
Rep Name:						
MPCA Involvement:						
Report Taken by Duty Officer:						
Public Safety Spill ID:						
Duty Officer Report Number:						
Response:						
Spill Released Product						
Spill Incident Accuracy ID:		71775				
Spill Product:		Unknown				
Spill Quantity Units:		Gallons				
Spill Incident Accuracy:		Known				
Spill Released Quantity:		50				
Date Added:		03/21/1996 00:00:00				
Last Update:		05/04/2002 07:01:53				
Staff ID Last Update:		TANKS				
45	5 of 7	SSE	0.09 / 467.91	709.47	C&H CHEMICAL, INC. 222 Starkey St St. Paul MN 55107	SPILLS
Program Int ID:	187770				TMSP Added:	10/10/1999 10:41:39
Site ID:	0				TMSP Update:	09/13/2005 17:24:19
Interest Type:	Spill Site				Prgm Int Source:	TALES
Preferred ID:	30771				Address Source:	TALES
Interest Start:	10/10/1999 10:41:39				Interest Phone:	
Interest End:					Township:	
Active?:					County:	Ramsey
Comments:	CHEMICAL COMPANY REPORTED SMOKE CLOUD RESULTING FROM ACCIDENTAL MIXING OF WRONG CHEMICALS. EVACUATION OF BUILDING					
Spill Site						
Spill Site Closure Date:		07/02/1999 00:00:00				
Report Taken by:		3075				
MPCA Project Manager:		3075				
Spill Reported by:		SAINT PAUL FIRE DEPARTMENT				
Spill Date:		07/01/1999 00:00:00				
Spill Report Date:		07/01/1999 00:00:00				
Initial Cause:		HUMAN ERROR				
Initial Source:		Air Release (Inc. CE Failure)				
Priority Code:		2				
Archive Lot:						
Archive Box:						
Date Added:		10/10/1999 11:05:01				
Last Update:		04/11/2007 08:23:02				
Staff ID Last Update:		RSUCHAN				
Rep Phone:						
Rep Name:						
MPCA Involvement:						
Report Taken by Duty Officer:						
Public Safety Spill ID:						
Duty Officer Report Number:						
Response:						
Spill Action						

Map Key	Number of Records	Direction	Distance (mi/ft)	Elev (ft)	Site	DB
Spill Action ID:		51727				
Spill Action:		Site Visit By MPCA				
Spill Action Person:						
Date Added:		10/10/1999 11:05:03				
Last Update:		05/04/2002 07:34:19				
Staff ID Last Update:		TANKS				
Spill Incident Affected						
Spill Incident Affected ID:		60852				
Spill Incident Affected:		Air				
Date Added:		10/10/1999 11:05:05				
Last Update:		05/04/2002 07:34:19				
Staff ID Last Update:		TANKS				
Spill Released Product						
Spill Incident Accuracy ID:		81502				
Spill Product:		Acid/Base Chemicals				
Spill Quantity Units:		Gallons				
Spill Incident Accuracy:		Estimated				
Spill Released Quantity:		15				
Date Added:		10/10/1999 11:05:08				
Last Update:		05/04/2002 07:34:19				
Staff ID Last Update:		TANKS				

45	6 of 7	SSE	0.09 / 467.91	709.47	William Cammack, Jr. Estate 222 Starkey Street St. Paul MN 55107	VIC
Site ID:	VP23120				Created By:	Pjensen
Core Prgm Int ID:	426040				Created Date:	4/12/2007
Link ID:	6645				Last Update:	1/30/2012
Active:	FALSE				Alphsort:	
Site Type:	Other				City:	729
MPCA region:	Metro				County:	62
HRS Score:					Legal District:	65B
NPL:	FALSE				PLS Method:	
PLP:	FALSE				Pls Scal:	
District:	Metro				Township:	
Pgm Ref From:					Range:	
Pgmint:	VIC				Range E W:	
Cleanup Cost:					Section:	
Reservation:	FALSE				Qtr 160:	
Reservation Name:					Qtr 40:	
MPCA Wells:	FALSE				Qtr 10:	
Federal Facility:	FALSE				Qtr 2 5:	
Primary Fund:					Quad:	
EPA ID:					NAD No:	83
MPCA ID:					Coordpt Desc:	
Methcol:					Coordsrc Type:	
Coldate:					Coordsrc Org:	
Coldat Equal:					Mpcapgmac:	
Basin Code:					Mapscale:	
Major Wtrshed:					Verif Meth:	
Minor Wtrshed:					Horiz Ref:	
File Location:	OnBase				Utm Source:	
VIC App GIS:	FALSE				Utm Method:	
PBP:	FALSE				Utm Scale:	
WI Risk:					Utm Accuracy:	
WI Loe:					Utm East:	493227.14
WI Mult:					Utm North:	4975992.91
County Name:	Ramsey				Utm Zone:	15
Pay Complete:	TRUE				Pls Meth 2:	
Site size:	1.3				Pls Scal 2:	
Congression Dist:	4				Township 2:	

Map Key	Number of Records	Direction	Distance (mi/ft)	Elev (ft)	Site	DB
Enf Lead Agency:	MPCA				Range 2:	
Feddef Pilot:	FALSE				Rge E W 2:	
Site Class A:	FALSE				Section 2:	
Site Class B:	FALSE				Qtr 160 2:	
Site Class C:	FALSE				Qtr 40 2:	
Site Class D:	FALSE				Qtr 10 2:	
Fundfin:	FALSE				Qtr 2 5 2:	
Natresdmg:	FALSE				Quad 2:	
Physical Location:						
Address 2:						
Address 1:		222 Starkey Street				

NOTE:

1/30/12 file sent for scanning and archiving

Contaminant Information

Contaminant ID: 00-00-0
Contaminant: [Spaceholder]
Media ID: 4
Media Type: Ground Water
Cleanup Level:
Units:
Cleanup Level Basis:
Maximum Residual Contamination:
Record ID: 24173
Last Update: 8/28/2009

Impacts Response Actions

Number of GW Receptors:
Ecological Receptors Present: FALSE
Type of Ecological Receptors:
Acres of Contaminated Soil:
Volume of Contaminated Soil:
Acres of Surface Water Impacted:
Acres of Wetland Impacted:
Acres of Sediment Impacted:
Ground Water Plume Area(acres):
Was Cleanup Conducted?: FALSE
Acres of Contaminated Soil Remediated at Site:
Volume of Soil Cleaned at Site:
Number of Municipal Wells Contaminated:
Number of Domestic Wells Contaminated:
Number of Surface Water Intakes Contaminated:
Number of Drums Removed from Site:
Year Soil Remediated:
Acres of Soil with Restricted Access:
Year Institutional Control Remedy Completed:
Year GW Remedy Completed:
Year GW IC Completed:
Acres of Wetland or Sediment Remediated:
Public Financing?: FALSE
Assurance Help?: TRUE
Land Use Classification at Site:
Land Use In Vicinty Of Site:
Deed Notification Present on Site?: FALSE
Restrictive Covenant Present?: FALSE
Is Ground Water Pump & Treat Being Used at Site?: FALSE
Environmental Covenant Present?: FALSE

Map Key	Number of Records	Direction	Distance (mi/ft)	Elev (ft)	Site	DB
Restrictive Covenant Basis/Desc:						
Miscellaneous Comments:						
Quaternary Perched:			FALSE			
Quaternary Water Table:			FALSE			
Quaternary Confined:			FALSE			
Cretaceous:			FALSE			
Plattville:			FALSE			
St. Peter:			FALSE			
Prairie Du Chien:			FALSE			
Jordan:			FALSE			
Ironton/Galesville:			FALSE			
Mt Simon - Hinckley:			FALSE			
Precambrian, Undifferentiated:			FALSE			
Other or Unknown Aquifer:			FALSE			
Date Site Info Last Updated:			1/30/2012			
Date Institutional Control Info Last Updated:			1/30/2012			
Location where the IC was filed:						
Surface Water Classification (Primary):						
Surface Water Classification (Secondary):						
Comments Related to Surface Water:						
Site Event Log						
Event ID:			41			
Event:			VIC Program Participation Dates (Start/End)			
Additional Info:			None Entered			
Start Date:			04/12/07			
End Date:			04/13/10			
Planned Start Date:						
Planned End Date:						
Last Update:			4/12/2007			
Record No:			26819			
Site Event Log						
Event ID:			45			
Event:			No Association Determination Issued			
Additional Info:			Lender NAD to Wells Fargo & Central MN Development Co.			
Start Date:						
End Date:			02/22/08			
Planned Start Date:						
Planned End Date:						
Last Update:			3/3/2008			
Record No:			28335			
Site Event Log						
Event ID:			75			
Event:			Phase II Investigation			
Additional Info:			by Conestoga-Rovers			
Start Date:						
End Date:			04/03/07			
Planned Start Date:						
Planned End Date:						
Last Update:			3/13/2008			
Record No:			28480			
Site Event Log						
Event ID:			75			
Event:			Phase II Investigation			
Additional Info:			by Psihos, 25 geoprobes, 5 MWs			
Start Date:			05/29/07			
End Date:			06/13/07			
Planned Start Date:						
Planned End Date:						

Map Key	Number of Records	Direction	Distance (mi/ft)	Elev (ft)	Site	DB
Last Update:		3/13/2008				
Record No:		28482				
Site Event Log						
Event ID:		37				
Event:		Remedial Action				
Additional Info:		active sub-slab soil vapor extraction system				
Start Date:						
End Date:						
Planned Start Date:		04/01/08				
Planned End Date:						
Last Update:		3/13/2008				
Record No:		28483				
Site Event Log						
Event ID:		155				
Event:		Work Plan Approval Letter				
Additional Info:		VIA WP approved with modifications				
Start Date:						
End Date:		09/04/07				
Planned Start Date:						
Planned End Date:						
Last Update:		10/1/2007				
Record No:		27497				
Site Event Log						
Event ID:		148				
Event:		Public Meeting (all types)				
Additional Info:		Meeting w/Chris & Bill (Psihos), Sue Cammack, Tom (Secole), John B. and Shanna T-H				
Start Date:						
End Date:		08/29/07				
Planned Start Date:						
Planned End Date:						
Last Update:		10/1/2007				
Record No:		27498				
Site Event Log						
Event ID:		155				
Event:		Work Plan Approval Letter				
Additional Info:		for Additional Phase II investigation				
Start Date:						
End Date:		06/01/07				
Planned Start Date:						
Planned End Date:						
Last Update:		10/1/2007				
Record No:		27499				
Site Event Log						
Event ID:		148				
Event:		Public Meeting (all types)				
Additional Info:		Meeting w/Chris & Bill (Psihos), Sue Cammack, Tom (Secole), John B. and Shanna T-H				
Start Date:						
End Date:		04/24/07				
Planned Start Date:						
Planned End Date:						
Last Update:		10/1/2007				
Record No:		27500				
Site Event Log						
Event ID:		156				
Event:		RAP Approval Letter				
Additional Info:		involving soil vapor mitigation				

Map Key	Number of Records	Direction	Distance (mi/ft)	Elev (ft)	Site	DB
Start Date:						
End Date:		12/27/07				
Planned Start Date:						
Planned End Date:						
Last Update:		12/26/2007				
Record No:		28058				
Site Event Log						
Event ID:		233				
Event:		Hazardous Waste Determination				
Additional Info:		None Entered				
Start Date:						
End Date:		01/05/09				
Planned Start Date:						
Planned End Date:						
Last Update:		1/30/2012				
Record No:		33417				
Site Event Log						
Event ID:		41				
Event:		VIC Program Participation Dates (Start/End)				
Additional Info:		VP called, they have a potential leasee/buyer				
Start Date:		01/27/11				
End Date:		10/12/11				
Planned Start Date:						
Planned End Date:						
Last Update:		1/27/2011				
Record No:		32202				
Contact Information						
Contact Last Name:		Schmitt				
Contact First Name:		Shanna				
Contact Middle Name:						
Contact Type:		PL				
Invoiced Party:		FALSE				
Contact Name:		MPCA				
Contact Address Street:		520 Lafayette Rd N				
Contact Address Street2:						
Contact City:		St. Paul				
Contact State:		MN				
Contact Zip:		55155				
Province:						
Country:						
Postal Code:						
Contact Phone:		(651) 282-2381				
Contact Phone Extension:						
Contact Fax:		(651) 296-9707				
Contact Cell:						
Contact Mail:		shanna.schmitt@state.mn.us				
Last Update:		04/12/07				
REC ID:		17873				
REC ID Archive:		35174				
Contact Add Info:						
Staff ID Number:		7773				
Org ID:		0				
Org NAmE:						
Org Type:						
Person ID:		0				
MPCA Org ID:		1715				
Org Check:						
Person. Check:						
Contact Information						
Contact Last Name:		Betcher				

Map Key	Number of Records	Direction	Distance (mi/ft)	Elev (ft)	Site	DB
Contact First Name:			John			
Contact Middle Name:						
Contact Type:			TA			
Invoiced Party:			FALSE			
Contact Name:			MPCA			
Contact Address Street:			520 Lafayette Rd N			
Contact Address Street2:						
Contact City:			St. Paul			
Contact State:			MN			
Contact Zip:			551554194			
Province:						
Country:						
Postal Code:						
Contact Phone:			(651) 757-7821			
Contact Phone Extension:						
Contact Fax:			(651) 296-9707			
Contact Cell:						
Contact Mail:			john.betcher@state.mn.us			
Last Update:			04/12/07			
REC ID:			17874			
REC ID Archive:			35175			
Contact Add Info:						
Staff ID Number:			3196			
Org ID:			0			
Org NAmE:						
Org Type:						
Person ID:			0			
MPCA Org ID:			1715			
Org Check:						
Person. Check:						
Contact Information						
Contact Last Name:			Cammack			
Contact First Name:			Sue			
Contact Middle Name:						
Contact Type:			VOL			
Invoiced Party:			TRUE			
Contact Name:			Estate of William R. Cammack, Jr.			
Contact Address Street:			222 Starkey Street			
Contact Address Street2:						
Contact City:			St. Paul			
Contact State:			MN			
Contact Zip:			55107			
Province:						
Country:						
Postal Code:						
Contact Phone:			(651) 222-8116			
Contact Phone Extension:						
Contact Fax:						
Contact Cell:						
Contact Mail:			skcammack@comcast.net			
Last Update:			04/12/07			
REC ID:			17875			
REC ID Archive:			35176			
Contact Add Info:						
Staff ID Number:			0			
Org ID:			-7494			
Org NAmE:			Estate of William R Cammack Jr			
Org Type:			100			
Person ID:			-18247			
MPCA Org ID:						
Org Check:						
Person. Check:						
Contact Information						
Contact Last Name:			Psihos			

Map Key	Number of Records	Direction	Distance (mi/ft)	Elev (ft)	Site	DB
Contact First Name:			Chris			
Contact Middle Name:						
Contact Type:			CON			
Invoiced Party:			FALSE			
Contact Name:			Psihos & Associates, Inc.			
Contact Address Street:			3130 Excelsior Boulevard			
Contact Address Street2:						
Contact City:			Minneapolis			
Contact State:			MN			
Contact Zip:			55416			
Province:						
Country:						
Postal Code:						
Contact Phone:			(612) 285-6789			
Contact Phone Extension:						
Contact Fax:			(612) 285-6790			
Contact Cell:						
Contact Mail:			chris.psihos@psihos.com			
Last Update:			04/12/07			
REC ID:			17876			
REC ID Archive:			35178			
Contact Add Info:			Former consultant			
Staff ID Number:			0			
Org ID:			-7495			
Org NAME:			Psihos & Associates Inc			
Org Type:			100			
Person ID:			-12045			
MPCA Org ID:						
Org Check:						
Person. Check:						
Contact Information						
Contact Last Name:			Barvels			
Contact First Name:			Vanessa			
Contact Middle Name:						
Contact Type:			CON			
Invoiced Party:			FALSE			
Contact Name:			Stericycle Inc.			
Contact Address Street:			2850 100th Court NE			
Contact Address Street2:						
Contact City:			Blaine			
Contact State:			MN			
Contact Zip:			55449			
Province:						
Country:						
Postal Code:						
Contact Phone:			(612) 285-9865			
Contact Phone Extension:						
Contact Fax:						
Contact Cell:						
Contact Mail:			vbarvels@stericycle.com			
Last Update:			08/25/09			
REC ID:			20947			
REC ID Archive:			39036			
Contact Add Info:			New consultant as of 8/25/09 phone call			
Staff ID Number:			0			
Org ID:			-8046			
Org NAME:			Stericycle Inc			
Org Type:			100			
Person ID:			-18865			
MPCA Org ID:						
Org Check:						
Person. Check:						

Map Key	Number of Records	Direction	Distance (mi/ft)	Elev (ft)	Site	DB
45	7 of 7	SSE	0.09 / 467.91	709.47	Williams Cammack, Jr. Estate #2 222 Starkey Street St. Paul MN 55107	VIC
Site ID:		VP23121		Created By:		Pjensen
Core Prgm Int ID:		61022900		Created Date:		9/22/2011
Link ID:		6645		Last Update:		1/14/2015
Active:		FALSE		Alphsort:		
Site Type:		Other		City:		729
MPCA region:		Metro		County:		62
HRS Score:				Legal District:		65B
NPL:		FALSE		PLS Method:		
PLP:		FALSE		Pls Scal:		
District:		Metro		Township:		
Pgm Ref From:				Range:		
Pgmint:		VIC		Range E W:		
Cleanup Cost:				Section:		
Reservation:		FALSE		Qtr 160:		
Reservation Name:				Qtr 40:		
MPCA Wells:		FALSE		Qtr 10:		
Federal Facility:		FALSE		Qtr 2 5:		
Primary Fund:				Quad:		
EPA ID:				NAD No:		83
MPCA ID:				Coordpt Desc:		
Methcol:				Coordsrc Type:		
Coldate:				Coordsrc Org:		
Coldat Equal:				Mpcapgmac:		
Basin Code:				Mapscale:		
Major Wtrshed:				Verif Meth:		
Minor Wtrshed:				Horiz Ref:		
File Location:		OnBase		Utm Source:		
VIC App GIS:		FALSE		Utm Method:		
PBP:		FALSE		Utm Scale:		
WI Risk:				Utm Accuracy:		
WI Loe:				Utm East:		493227.14
WI Mult:				Utm North:		4975992.91
County Name:		Ramsey		Utm Zone:		15
Pay Complete:		FALSE		Pls Meth 2:		
Site size:		1.49		Pls Scal 2:		
Congression Dist:		4		Township 2:		
Enf Lead Agency:		MPCA		Range 2:		
Feddef Pilot:		FALSE		Rge E W 2:		
Site Class A:		FALSE		Section 2:		
Site Class B:		FALSE		Qtr 160 2:		
Site Class C:		FALSE		Qtr 40 2:		
Site Class D:		FALSE		Qtr 10 2:		
Fundfin:		FALSE		Qtr 2 5 2:		
Natresdmg:		FALSE		Quad 2:		
Physical Location:						
Address 2:						
Address 1:		222 Starkey Street				

NOTE:

Need affidavit and O & M Manual for SVE system.

Contaminant Information

Contaminant ID:	00-00-0
Contaminant:	[Spaceholder]
Media ID:	4
Media Type:	Ground Water
Cleanup Level:	
Units:	
Cleanup Level Basis:	
Maximum Residual Contamination:	
Record ID:	26438
Last Update:	8/28/2009

Map Key	Number of Records	Direction	Distance (mi/ft)	Elev (ft)	Site	DB
Impacts Response Actions						
Number of GW Receptors:						
Ecological Receptors Present:		FALSE				
Type of Ecological Receptors:						
Acres of Contaminated Soil:			1.49			
Volume of Contaminated Soil:			78.5			
Acres of Surface Water Impacted:						
Acres of Wetland Impacted:						
Acres of Sediment Impacted:						
Ground Water Plume Area(acres):						
Was Cleanup Conducted?:		FALSE				
Acres of Contaminated Soil Remediated at Site:			1.5			
Volume of Soil Cleaned at Site:			78.5			
Number of Municipal Wells Contaminated:						
Number of Domestic Wells Contaminated:						
Number of Surface Water Intakes Contaminated:						
Number of Drums Removed from Site:						
Year Soil Remediated:						
Acres of Soil with Restricted Access:						
Year Institutional Control Remedy Completed:						
Year GW Remedy Completed:						
Year GW IC Completed:						
Acres of Wetland or Sediment Remediated:						
Public Financing?:		FALSE				
Assurance Help?:		FALSE				
Land Use Classification at Site:						
Land Use In Vicinity Of Site:						
Deed Notification Present on Site?:		FALSE				
Restrictive Covenant Present?:		FALSE				
Is Ground Water Pump & Treat Being Used at Site?:		FALSE				
Environmental Covenant Present?:		FALSE				
Restrictive Covenant Basis/Desc:						
Miscellaneous Comments:						
Quaternary Perched:		FALSE				
Quaternary Water Table:		FALSE				
Quaternary Confined:		FALSE				
Cretaceous:		FALSE				
Plattville:		FALSE				
St. Peter:		FALSE				
Prairie Du Chien:		FALSE				
Jordan:		FALSE				
Ironton/Galesville:		FALSE				
Mt Simon - Hinckley:		FALSE				
Precambrian, Undifferentiated:		FALSE				
Other or Unknown Aquifer:		FALSE				
Date Site Info Last Updated:			1/14/2015			
Date Institutional Control Info Last Updated:			1/14/2015			
Location where the IC was filed:						
Surface Water Classification (Primary):						
Surface Water Classification (Secondary):						
Comments Related to Surface Water:						
Site Event Log						
Event ID:		37				
Event:		Remedial Action				
Additional Info:		soil excavation, etc.				

Map Key	Number of Records	Direction	Distance (mi/ft)	Elev (ft)	Site	DB
Start Date:		07/27/12				
End Date:		11/22/13				
Planned Start Date:						
Planned End Date:						
Last Update:		1/21/2015				
Record No:		40098				
Site Event Log						
Event ID:		41				
Event:		VIC Program Participation Dates (Start/End)				
Additional Info:		copy Sue Cammack on future NFA letter				
Start Date:		09/22/11				
End Date:		03/28/12				
Planned Start Date:						
Planned End Date:						
Last Update:		9/26/2011				
Record No:		32967				
Site Event Log						
Event ID:		156				
Event:		RAP Approval Letter				
Additional Info:		None Entered				
Start Date:						
End Date:		10/28/11				
Planned Start Date:						
Planned End Date:						
Last Update:		10/27/2011				
Record No:		33119				
Site Event Log						
Event ID:		45				
Event:		No Association Determination Issued				
Additional Info:		to R & M Holdings, LLC				
Start Date:						
End Date:		10/31/11				
Planned Start Date:						
Planned End Date:						
Last Update:		10/31/2011				
Record No:		33124				
Site Event Log						
Event ID:		156				
Event:		RAP Approval Letter				
Additional Info:		RAP Addendum #2 Approval				
Start Date:						
End Date:		10/01/12				
Planned Start Date:						
Planned End Date:						
Last Update:		9/28/2012				
Record No:		35344				
Contact Information						
Contact Last Name:		Schmitt				
Contact First Name:		Shanna				
Contact Middle Name:						
Contact Type:		PL				
Invoiced Party:		FALSE				
Contact Name:		MPCA				
Contact Address Street:		520 Lafayette Rd N				
Contact Address Street2:						
Contact City:		St. Paul				
Contact State:		MN				
Contact Zip:		55155				

Map Key	Number of Records	Direction	Distance (mi/ft)	Elev (ft)	Site	DB
Province:						
Country:						
Postal Code:						
Contact Phone:		(651) 282-2381				
Contact Phone Extension:						
Contact Fax:		(651) 296-9707				
Contact Cell:						
Contact Mail:		shanna.schmitt@state.mn.us				
Last Update:		04/12/07				
REC ID:		23065				
REC ID Archive:		41877				
Contact Add Info:						
Staff ID Number:		7773				
Org ID:		0				
Org Name:						
Org Type:						
Person ID:		0				
MPCA Org ID:		1715				
Org Check:						
Person. Check:						
Contact Information						
Contact Last Name:		Betcher				
Contact First Name:		John				
Contact Middle Name:						
Contact Type:		TA				
Invoiced Party:		FALSE				
Contact Name:		MPCA				
Contact Address Street:		520 Lafayette Rd N				
Contact Address Street2:						
Contact City:		St. Paul				
Contact State:		MN				
Contact Zip:		551554194				
Province:						
Country:						
Postal Code:						
Contact Phone:		(651) 757-7821				
Contact Phone Extension:						
Contact Fax:		(651) 296-9707				
Contact Cell:						
Contact Mail:		john.betcher@state.mn.us				
Last Update:		04/12/07				
REC ID:		23066				
REC ID Archive:		41878				
Contact Add Info:						
Staff ID Number:		3196				
Org ID:		0				
Org Name:						
Org Type:						
Person ID:		0				
MPCA Org ID:		1715				
Org Check:						
Person. Check:						
Contact Information						
Contact Last Name:		Cammack				
Contact First Name:		Sue				
Contact Middle Name:						
Contact Type:		OWN				
Invoiced Party:		FALSE				
Contact Name:		Estate of William R. Cammack, Jr.				
Contact Address Street:		222 Starkey Street				
Contact Address Street2:						
Contact City:		St. Paul				
Contact State:		MN				
Contact Zip:		55107				

Map Key	Number of Records	Direction	Distance (mi/ft)	Elev (ft)	Site	DB
Province:						
Country:						
Postal Code:						
Contact Phone:		(651) 222-8116				
Contact Phone Extension:						
Contact Fax:						
Contact Cell:						
Contact Mail:		skcammack@comcast.net				
Last Update:		04/12/07				
REC ID:		23067				
REC ID Archive:		41879				
Contact Add Info:						
Staff ID Number:		0				
Org ID:		-7494				
Org Name:		Estate of William R Cammack Jr				
Org Type:		100				
Person ID:		-18247				
MPCA Org ID:						
Org Check:						
Person. Check:						
Contact Information						
Contact Last Name:		Ryan				
Contact First Name:		Mark				
Contact Middle Name:						
Contact Type:		VOL				
Invoiced Party:		TRUE				
Contact Name:		R & M Holdings, LLC				
Contact Address Street:		251 Starkey Street				
Contact Address Street2:						
Contact City:		St. Paul				
Contact State:		MN				
Contact Zip:		55107				
Province:						
Country:						
Postal Code:						
Contact Phone:		(651) 224-6299				
Contact Phone Extension:						
Contact Fax:		(651) 223-8197				
Contact Cell:						
Contact Mail:		mark@bolander.com				
Last Update:		09/26/11				
REC ID:		23068				
REC ID Archive:		41882				
Contact Add Info:						
Staff ID Number:		0				
Org ID:		61022923				
Org Name:		R & M Holdings, LLC				
Org Type:		100				
Person ID:		-15972				
MPCA Org ID:						
Org Check:						
Person. Check:						
Contact Information						
Contact Last Name:		Simonet				
Contact First Name:		Jim				
Contact Middle Name:						
Contact Type:		CON				
Invoiced Party:		FALSE				
Contact Name:		Groundwater Environmental Services, Inc.				
Contact Address Street:		1285 Corporate Center Dr., Suite 12				
Contact Address Street2:						
Contact City:		Eagan				
Contact State:		MN				
Contact Zip:		55121				

Map Key	Number of Records	Direction	Distance (mi/ft)	Elev (ft)	Site	DB
Province:						
Country:						
Postal Code:						
Contact Phone:		(800) 735-1077				
Contact Phone Extension:		3180				
Contact Fax:		(651) 405-1036				
Contact Cell:						
Contact Mail:		jsimonet@gesonline.com				
Last Update:						
REC ID:		09/26/11				
REC ID Archive:		23069				
Contact Add Info:		41883				
Staff ID Number:						
Org ID:		0				
Org Name:		62513472				
Org Type:		Groundwater and Environmental Services, Inc.				
Person ID:		100				
MPCA Org ID:		-14490				
Org Check:						
Person. Check:						

Contact Information

Contact Last Name:	Seiner
Contact First Name:	John
Contact Middle Name:	
Contact Type:	LEC
Invoiced Party:	FALSE
Contact Name:	Best & Flanagan LLP
Contact Address Street:	225 S 6th St, Ste 4000
Contact Address Street2:	
Contact City:	Minneapolis
Contact State:	MN
Contact Zip:	55402-4690
Province:	
Country:	
Postal Code:	
Contact Phone:	(612) 339-7121
Contact Phone Extension:	
Contact Fax:	(612) 339-5897
Contact Cell:	
Contact Mail:	jseiner@bestlaw.com
Last Update:	
REC ID:	09/26/11
REC ID Archive:	23070
Contact Add Info:	41884
Staff ID Number:	
Org ID:	0
Org Name:	-1059
Org Type:	Best & Flanagan LLP
Person ID:	100
MPCA Org ID:	-14848
Org Check:	
Person. Check:	

46	1 of 2	W	0.08 / 447.27	716.80	West Side Flats Or Llewellyn Worldwide 84 Wabasha St S & Fillmore St. Paul MN 55107	LUST
--------------------	--------	---	---------------	--------	--	------

Tank Site:	15882	Foreign State:	
Active?:	No	Foreign Zone:	
Site ID:	249154	Lat/Long ID:	135217
Interest Type Code:	LS	Lat Degrees:	44
Interest Type Desc:	Leak Site	Lat Minutes:	56
Interest Start Date:	10/13/2004 00:00:00	Lat Seconds:	25.81

Map Key	Number of Records	Direction	Distance (mi/ft)	Elev (ft)	Site	DB
Interest End Date:	12/06/2006 07:31:39				Long Degrees:	-93
Pgm Int Source:	CORE				Long Minutes:	5
Addr ID:	419669				Long Seconds:	20.56
Interest Phone:	NO CORE PI PH.				Lat/Long Desc:	
Address Source:	CORE				Collection Date:	08/15/2005 00:00:00
Lat/Long Source:	CORE				Lat/Long Site ID:	249154
Lat/Long Spatial ID:	51863303				Orig. Source Name:	Rebecca Gorney
Map Scale Code:	B					
Tank Site Program Int ID:	301713					
Lat/Long Timestamp Added:	12/06/2006 07:31:51					
Lat/Long Timestamp Last Updated:	12/06/2006 22:03:56					
Coord Source Type:	2					
Coord Source Desc:	State					
Addr Timestamp Added:	12/06/2006 07:30:55					
Addr Timestamp Last Updated:	11/04/2008 21:13:55					
Addr Updater Staff ID:	SYSTEM					
FIPS County Code1:	123					
Coord Collection Mthd Desc:	Digitized-DOQ					
Comments:						

Leaksite

Leaksite Type:	Both Leak/PBP Site
Leaksite Type Def:	Both leak and a PBP site.
File Archive Box:	
File Archive Lot:	
Soil Digout Date:	
Cubic Yds Excavated:	
Cond Closure Date:	
Complete Site Closure Date:	10/08/2008 00:00:00
Contam Soils Remaining:	Y
Enf Action Begin Date:	
LUST TRUST Eligible:	No
Offsite Contam:	U
REIMB Awarded:	No
Release Discovered Date:	08/02/2004 00:00:00
Leak Report Date:	08/05/2004 00:00:00
STD Letter Response Date:	
Surface Water Impact:	N
Utility Project:	No
Date Added:	10/13/2004 15:10:17
Last Update:	09/19/2014 10:34:34
Staff ID Last Update:	SVANPAT
Release from AST:	No
Release from UST:	Yes
Tank Reg Status Code:	F
VPIC Application date:	10/05/2004 00:00:00
VPIC Acres:	8
Vapor Intrusion Checked:	No
Vapor Intrusion Action:	
Vapor Intrusion Comments:	Excavation site for future development
Soil Gas Data Collected:	No
Soil Gas Action Level:	
Soil Gas Data Comments:	
Sub Slab Sample Collected:	
Indoor Air Collected:	
Residence Type Code:	

GW Information

DW Supply Contam:	N
Free Product Observed:	N
Free Product Thickness:	
Ground Water Contam:	N
GW Cleanup Goal:	
GW Exceeds Cleanup Goal:	
Cleanup Goal Achieved:	

Map Key	Number of Records	Direction	Distance (mi/ft)	Elev (ft)	Site	DB
Water Supply Exceeds Ral: No Well Type Code: Impacted Aquifer Code: MTBE Present Now: N MTBE Present Historically: MTBE High UG per Liter: MTBE High Level Date: Free Product at Close: No Staff ID Wellhead Area Assess: 3369 PWS Well Impacted: No Protected Area: No Sensitive Area: No Affected Residential Props: Affected Non Residential Props:						
Product Released						
Product Released Seq ID: 47633 Product: Fuel Oil 1 & 2 Product Defn: The product is fuel oil 1 & 2.						
Product Released Seq ID: 47634 Product: Diesel Product Defn: The product is diesel oil.						
46	2 of 2	W	0.08 / 447.27	716.80	West Side Flats Or Llewellyn Worldwide 84 Wabasha St S & Fillmore (null) St. Paul MN 55107	WIMN
Site ID: 249154 Watershed Name: Mississippi River - Twin Cities Latitude: 44.94050217 Longitude: -93.08904266 Industrial Classif: (null) County Name: Ramsey Coordinate Method: Digitized-DOQ						
--- Details ---						
Activity ID: 15882 Active: No Program Name: Tanks & Leaks HUC 8: 7010206 Activity Type Name: Leak Site Activ Sub Type N: (null) Legislative District: 65B						
47	1 of 1	ESE	0.08 / 423.57	711.17	Minnesota State Bank Building 200 Robert St S (null) St. Paul MN 55107	WIMN
Site ID: 35812 Watershed Name: Mississippi River - Twin Cities Latitude: 44.93833578 Longitude: -93.08242261 Industrial Classif: (null) County Name: Ramsey Coordinate Method: Address Matching House Number						
--- Details ---						
Activity ID: MND006221097 Active: Yes Program Name: Hazardous Waste HUC 8: 7010206 Activity Type Name: Hazardous Waste, Small to Minimal QG Activ Sub Type N: (null) Legislative District: 65B						
48	1 of 6	WNW	0.08 / 413.68	722.18	TECHNICAL SEALANTS 43 WATER STREET ST. PAUL MN 55107	CERCLIS
Site ID: 0506262						

Map Key	Number of Records	Direction	Distance (mi/ft)	Elev (ft)	Site	DB
Site EPA ID: MND985678952 NPL Status: Not on the NPL Non NPL Status: NFRAP-Site does not qualify for the NPL based on existing information Federal Facility: Not a Federal Facility Site Cnty Name: RAMSEY						
CERCLIS Assess History						
Action: ARCHIVE SITE						
Date Started:						
Date Completed: 5/23/1990 00:00:00						
Site Description:						
CERCLIS Assess History						
Date Started:						
Date Completed:						
Site Description: No description available						
CERCLIS Assess History						
Action: DISCOVERY						
Date Started:						
Date Completed: 12/11/1989 00:00:00						
Site Description:						
CERCLIS Assess History						
Action: PRELIMINARY ASSESSMENT						
Date Started:						
Date Completed: 5/23/1990 00:00:00						
Site Description:						
48	2 of 6	WNW	0.08 / 413.68	722.18	TECHNICAL SEALANTS 43 WATER STREET ST. PAUL MN 55107	CERCLIS NFRAP
Site ID: 506262						
Site EPA ID: MND985678952						
Site Fips Code: 27123						
Federal Facility:						
Site Parent ID:						
Parent Site Name:						
Site Cngrsnl District Code: 4						
Region Code: 5						
State Code: MN						
Site Cnty Name: RAMSEY						
CERCLIS-NFRAP Assess History						
Action: DISCOVERY						
Priority Level:						
Date Started:						
Date Completed: 12/11/1989						
CERCLIS-NFRAP Assess History						
Action: PRELIMINARY ASSESSMENT						
Priority Level: NFRAP						
Date Started:						
Date Completed: 5/23/1990						
CERCLIS-NFRAP Assess History						
Action: ARCHIVE SITE						

Map Key	Number of Records	Direction	Distance (mi/ft)	Elev (ft)	Site	DB
Priority Level:						
Date Started:						
Date Completed: 5/23/1990						

48	3 of 6	WNW	0.08 / 413.68	722.18	Technical Sealants 43 Water St (null) St. Paul MN 55107	WIMN
Site ID:		171431		Industrial Classif:		(null)
Watershed Name:		Mississippi River - Twin Cities		County Name:		Ramsey
Latitude:		44.94132614		Coordinate Method:		Digitized-DRG
Longitude:		-93.08850098				
--- Details ---						
Activity ID:		VP1240		Activity Type Name:		Voluntary Investigation & Cleanup (VIC)
Active:		No		Activ Sub Type N:		(null)
Program Name:		Investigation & Cleanup		Legislative District:		65B
HUC 8:		7010206				
+						
Activity ID:		MND985678952		Activity Type Name:		CERCLIS Site
Active:		No		Activ Sub Type N:		(null)
Program Name:		Investigation & Cleanup		Legislative District:		65B
HUC 8:		7010206				

48	4 of 6	WNW	0.08 / 413.68	722.18	43 EAST WATER STREET SITE St. Paul MN	PLP
Site ID:		SR338		Created By:		GLKrueger
Core Prgm Int ID:		337988		Created Date:		7/25/2000
Link ID:		6215		Last Update:		8/22/2007
Active:		FALSE		Alphsort:		
Site Type:		Other		City:		729
MPCA region:		Metro		County:		62
HRS Score:		0		Legal District:		65B
NPL:		FALSE		PLS Method:		
PLP:		TRUE		Pls Scal:		
District:		Metro		Township:		
Pgm Ref From:				Range:		
Pgmint:		SF		Range E W:		
Cleanup Cost:				Section:		
Reservation:		FALSE		Qtr 160:		
Reservation Name:				Qtr 40:		
MPCA Wells:		FALSE		Qtr 10:		
Federal Facility:		FALSE		Qtr 2 5:		
Primary Fund:				Quad:		
EPA ID:				NAD No:		83
MPCA ID:				Coordpt Desc:		
Methcol:				Coordsrc Type:		
Coldate:				Coordsrc Org:		
Coldat Equal:				Mpcapgmac:		
Basin Code:		2		Mapscale:		
Major Wtrshed:		20		Verif Meth:		
Minor Wtrshed:				Horiz Ref:		
File Location:		Archival Storage		Utm Source:		
VIC App GIS:		FALSE		Utm Method:		
PBP:		FALSE		Utm Scale:		
WI Risk:				Utm Accuracy:		
WI Loe:				Utm East:		492937.82
WI Mult:				Utm North:		4976306.08
County Name:		Ramsey		Utm Zone:		15
Pay Complete:		FALSE		Pls Meth 2:		

Map Key	Number of Records	Direction	Distance (mi/ft)	Elev (ft)	Site	DB
Site size:					Pls Scal 2:	
Congression Dist:					Township 2:	
Enf Lead Agency:					Range 2:	
Feddef Pilot:	FALSE				Rge E W 2:	
Site Class A:	FALSE				Section 2:	
Site Class B:	FALSE				Qtr 160 2:	
Site Class C:	FALSE				Qtr 40 2:	
Site Class D:	FALSE				Qtr 10 2:	
Fundfin:	FALSE				Qtr 2 5 2:	
Natresdmg:	FALSE				Quad 2:	
Physical Location:		43 East water street - St. Paul				

Note:**Contaminant Information**

Contaminant ID:	00-00-0
Contaminant:	[Spaceholder]
Media ID:	4
Media Type:	Ground Water
Cleanup Level:	
Units:	
Cleanup Level Basis:	
Maximum Residual Contamination:	
Record ID:	14798
Last Update:	9/3/2004

Impacts Response Actions

Number of GW Receptors:	
Ecological Receptors Present:	FALSE
Type of Ecological Receptors:	
Acres of Contaminated Soil:	
Volume of Contaminated Soil:	
Acres of Surface Water Impacted:	
Acres of Wetland Impacted:	
Acres of Sediment Impacted:	
Ground Water Plume Area(acres):	
Was Cleanup Conducted?:	FALSE
Acres of Contaminated Soil Remediated at Site:	
Volume of Soil Cleaned at Site:	
Number of Municipal Wells Contaminated:	
Number of Domestic Wells Contaminated:	
Number of Surface Water Intakes Contaminated:	
Number of Drums Removed from Site:	
Year Soil Remediated:	
Acres of Soil with Restricted Access:	
Year Institutional Control Remedy Completed:	
Year GW Remedy Completed:	
Year GW IC Completed:	
Acres of Wetland or Sediment Remediated:	
Public Financing?:	FALSE
Assurance Help?:	FALSE
Land Use Classification at Site:	
Land Use In Vicinty Of Site:	
Deed Notification Present on Site?:	FALSE
Restrictive Covenant Present?:	FALSE
Is Ground Water Pump & Treat Being Used at Site?:	FALSE
Environmental Covenant Present?:	FALSE

Map Key	Number of Records	Direction	Distance (mi/ft)	Elev (ft)	Site	DB
Restrictive Covenant Basis/Desc:						
Miscellaneous Comments:						
Quaternary Perched:			FALSE			
Quaternary Water Table:			FALSE			
Quaternary Confined:			FALSE			
Cretaceous:			FALSE			
Plattville:			FALSE			
St. Peter:			FALSE			
Prairie Du Chien:			FALSE			
Jordan:			FALSE			
Ironton/Galesville:			FALSE			
Mt Simon - Hinckley:			FALSE			
Precambrian, Undifferentiated:			FALSE			
Other or Unknown Aquifer:			FALSE			
Date Site Info Last Updated:			9/3/2004			
Date Institutional Control Info Last Updated:			9/3/2004			
Location where the IC was filed:						
Surface Water Classification (Primary):						
Surface Water Classification (Secondary):						
Comments Related to Surface Water:						
Site Event Log						
Event ID:			150			
Event:			PLP Listing Period (List=Start; Delist=End; also describe in "Additional Information" field)			
Additional Info:			None Entered			
Start Date:			10/30/84			
End Date:			12/30/87			
Planned Start Date:						
Planned End Date:						
Last Update:			7/15/2004			
Record No:			21777			
Contact Information						
Contact Last Name:			Krueger			
Contact First Name:			Gary			
Contact Middle Name:						
Contact Type:			PL			
Invoiced Party:			FALSE			
Contact Name:			MPCA			
Contact Address Street:			520 Lafayette Rd N			
Contact Address Street2:						
Contact City:			St. Paul			
Contact State:			MN			
Contact Zip:			551554194			
Province:						
Country:						
Postal Code:						
Contact Phone:			(651) 757-6139			
Contact Phone Extension:						
Contact Fax:			(651) 296-9707			
Contact Cell:						
Contact Mail:			gary.krueger@state.mn.us			
Last Update:			07/22/04			
REC ID:			13738			
REC ID Archive:			19146			
Contact Add Info:						
Staff ID Number:			3317			
Org ID:			0			
Org NName:						
Org Type:						
Person ID:			0			
MPCA Org ID:			1715			
Org Check:						
Person. Check:						

Map Key	Number of Records	Direction	Distance (mi/ft)	Elev (ft)	Site	DB
48	5 of 6	WNW	0.08 / 413.68	722.18	43 EAST WATER STREET SITE	SHWS

St. Paul MN

Site ID:	SR338	Created By:	GLKrueger
Core Prgm Int ID:	337988	Created Date:	7/25/2000
Link ID:	6215	Last Update:	8/22/2007
Site Type:	Other	Alphsort:	
Active:	FALSE	City:	729
MPCA region:	Metro	County:	62
HRS Score:	0	Legal District:	65B
NPL:	FALSE	PLS Method:	
PLP:	TRUE	Pls Scal:	
District:	Metro	Township:	
Pgm Ref From:		Range:	
Pgmint:	SF	Range E W:	
Cleanup Cost:		Section:	
Reservation:	FALSE	Qtr 160:	
Reservation Name:		Qtr 40:	
MPCA Wells:	FALSE	Qtr 10:	
Federal Facility:	FALSE	Qtr 2 5:	
Primary Fund:		Quad:	
EPA ID:		NAD No:	83
MPCA ID:		Coordpt Desc:	
Methcol:		Coordsrc Type:	
Coldate:		Coordsrc Org:	
Coldat Equal:		Mpcapgmac:	
Basin Code:	2	Mapscale:	
Major Wtrshed:	20	Verif Meth:	
Minor Wtrshed:		Horiz Ref:	
File Location:	Archival Storage	Utm Source:	
VIC App GIS:	FALSE	Utm Method:	
PBP:	FALSE	Utm Scale:	
WI Risk:		Utm Accuracy:	
WI Loe:		Utm East:	492937.82
WI Mult:		Utm North:	4976306.08
County Name:	Ramsey	Utm Zone:	15
Pay Complete:	FALSE	Pls Meth 2:	
Site size:		Pls Scal 2:	
Congression Dist:		Township 2:	
Enf Lead Agency:		Range 2:	
Feddef Pilot:	FALSE	Rge E W 2:	
Site Class A:	FALSE	Section 2:	
Site Class B:	FALSE	Qtr 160 2:	
Site Class C:	FALSE	Qtr 40 2:	
Site Class D:	FALSE	Qtr 10 2:	
Fundfin:	FALSE	Qtr 2 5 2:	
Natresdmg:	FALSE	Quad 2:	
Physical Location:	43 East water street - St. Paul		
Address 1:			
Address 2:			

Note:

Contaminant Information

Contaminant ID:	00-00-0
Contaminant:	[Spaceholder]
Media ID:	4
Media Type:	Ground Water
Cleanup Level:	
Units:	
Cleanup Level Basis:	

Map Key	Number of Records	Direction	Distance (mi/ft)	Elev (ft)	Site	DB
Maximum Residual Contamination:						
Record ID:			14798			
Last Update:			9/3/2004			
Impacts Response Actions						
Number of GW Receptors:						
Ecological Receptors Present:		FALSE				
Type of Ecological Receptors:						
Acres of Contaminated Soil:						
Volume of Contaminated Soil:						
Acres of Surface Water Impacted:						
Acres of Wetland Impacted:						
Acres of Sediment Impacted:						
Ground Water Plume Area(acres):		FALSE				
Was Cleanup Conducted?:		FALSE				
Acres of Contaminated Soil Remediated at Site:						
Volume of Soil Cleaned at Site:						
Number of Municipal Wells Contaminated:						
Number of Domestic Wells Contaminated:						
Number of Surface Water Intakes Contaminated:						
Number of Drums Removed from Site:						
Year Soil Remediated:						
Acres of Soil with Restricted Access:						
Year Institutional Control Remedy Completed:						
Year GW Remedy Completed:						
Year GW IC Completed:						
Acres of Wetland or Sediment Remediated:						
Public Financing?:		FALSE				
Assurance Help?:		FALSE				
Land Use Classification at Site:						
Land Use In Vicinty Of Site:						
Deed Notification Present on Site?:		FALSE				
Restrictive Covenant Present?:		FALSE				
Is Ground Water Pump & Treat Being Used at Site?:		FALSE				
Environmental Covenant Present?:		FALSE				
Restrictive Covenant Basis/Desc:						
Miscellaneous Comments:						
Quaternary Perched:		FALSE				
Quaternary Water Table:		FALSE				
Quaternary Confined:		FALSE				
Cretaceous:		FALSE				
Plattville:		FALSE				
St. Peter:		FALSE				
Prairie Du Chien:		FALSE				
Jordan:		FALSE				
Ironton/Galesville:		FALSE				
Mt Simon - Hinckley:		FALSE				
Precambrian, Undifferentiated:		FALSE				
Other or Unknown Aquifer:		FALSE				
Date Site Info Last Updated:			9/3/2004			
Date Institutional Control Info Last Updated:			9/3/2004			
Location where the IC was filed:						
Surface Water Classification (Primary):						
Surface Water Classification (Secondary):						
Comments Related to Surface Water:						
Site Event Log						

Map Key	Number of Records	Direction	Distance (mi/ft)	Elev (ft)	Site	DB
Event ID:		150				
Event:		PLP Listing Period (List=Start; Delist=End; also describe in "Additional Information" field)				
Additional Info:		None Entered				
Start Date:		10/30/84				
End Date:		12/30/87				
Planned Start Date:						
Planned End Date:						
Last Update:		7/15/2004				
Record No:		21777				
Contact Information						
Contact Last Name:		Krueger				
Contact First Name:		Gary				
Contact Middle Name:						
Contact Type:		PL				
Invoiced Party:		FALSE				
Contact Name:		MPCA				
Contact Address Street:		520 Lafayette Rd N				
Contact Address Street2:						
Contact City:		St. Paul				
Contact State:		MN				
Contact Zip:		551554194				
Province:						
Country:						
Postal Code:						
Contact Phone:		(651) 757-6139				
Contact Phone Extension:						
Contact Fax:		(651) 296-9707				
Contact Cell:						
Contact Mail:		gary.krueger@state.mn.us				
Last Update:		07/22/04				
REC ID:		13738				
REC ID Archive:		19146				
Contact Add Info:						
Staff ID Number:		3317				
Org ID:		0				
Org NName:						
Org Type:						
Person ID:		0				
MPCA Org ID:		1715				
Org Check:						
Person. Check:						

<u>48</u>	6 of 6	WNW	0.08 / 413.68	722.18	Technical Sealants 43 Water Street St. Paul MN 55107	VIC
-----------	--------	-----	---------------	--------	--	-----

Site ID:	VP1240	Created By:	Unknown
Core Prgm Int ID:	335046	Created Date:	8/1/1988
Link ID:	2801	Last Update:	5/6/1999
Active:	FALSE	Alphsort:	
Site Type:		City:	729
MPCA region:	Metro	County:	62
HRS Score:	0	Legal District:	65B
NPL:	FALSE	PLS Method:	M
PLP:	FALSE	Pls Scal:	A
District:	Metro	Township:	
Pgm Ref From:		Range:	
Pgmint:	VIC	Range E W:	W
Cleanup Cost:		Section:	
Reservation:	FALSE	Qtr 160:	
Reservation Name:		Qtr 40:	
MPCA Wells:	FALSE	Qtr 10:	
Federal Facility:	FALSE	Qtr 2 5:	
Primary Fund:		Quad:	1293

Map Key	Number of Records	Direction	Distance (mi/ft)	Elev (ft)	Site	DB
EPA ID:					NAD No:	83
MPCA ID:					Coordpt Desc:	
Methcol:					Coordsrc Type:	
Coldate:					Coordsrc Org:	
Coldat Equal:					Mpcapgmac:	
Basin Code:	2				Mapscale:	
Major Wtrshed:	20				Verif Meth:	
Minor Wtrshed:					Horiz Ref:	
File Location:	Archival Storage				Utm Source:	2
VIC App GIS:	FALSE				Utm Method:	11
PBP:	FALSE				Utm Scale:	A
WI Risk:					Utm Accuracy:	
WI Loe:					Utm East:	493017.63346
WI Mult:					Utm North:	4976436.2871
County Name:	Ramsey				Utm Zone:	15
Pay Complete:	FALSE				Pls Meth 2:	
Site size:	1				Pls Scal 2:	
Congression Dist:	4				Township 2:	
Enf Lead Agency:					Range 2:	
Feddef Pilot:	FALSE				Rge E W 2:	
Site Class A:	FALSE				Section 2:	
Site Class B:	FALSE				Qtr 160 2:	
Site Class C:	FALSE				Qtr 40 2:	
Site Class D:	FALSE				Qtr 10 2:	
Fundfin:	FALSE				Qtr 2 5 2:	
Natresdmg:	FALSE				Quad 2:	
Physical Location:		None				
Address 2:						
Address 1:		43 Water Street				

NOTE:**Contaminant Information**

Contaminant ID:	00-00-0
Contaminant:	[Spaceholder]
Media ID:	4
Media Type:	Ground Water
Cleanup Level:	
Units:	
Cleanup Level Basis:	
Maximum Residual Contamination:	
Record ID:	18190
Last Update:	3/7/2006

Impacts Response Actions

Number of GW Receptors:	
Ecological Receptors Present:	FALSE
Type of Ecological Receptors:	
Acres of Contaminated Soil:	
Volume of Contaminated Soil:	
Acres of Surface Water Impacted:	
Acres of Wetland Impacted:	
Acres of Sediment Impacted:	
Ground Water Plume Area(acres):	
Was Cleanup Conducted?:	FALSE
Acres of Contaminated Soil Remediated at Site:	
Volume of Soil Cleaned at Site:	
Number of Municipal Wells Contaminated:	
Number of Domestic Wells Contaminated:	
Number of Surface Water Intakes Contaminated:	

Map Key	Number of Records	Direction	Distance (mi/ft)	Elev (ft)	Site	DB
Number of Drums Removed from Site:						
Year Soil Remediated:						
Acres of Soil with Restricted Access:						
Year Institutional Control Remedy Completed:						
Year GW Remedy Completed:						
Year GW IC Completed:						
Acres of Wetland or Sediment Remediated:						
Public Financing?:						
			FALSE			
Assurance Help?:						
			FALSE			
Land Use Classification at Site:						
Land Use In Vicinty Of Site:						
Deed Notification Present on Site?:						
			FALSE			
Restrictive Covenant Present?:						
			FALSE			
Is Ground Water Pump & Treat Being Used at Site?:						
			FALSE			
Environmental Covenant Present?:						
			FALSE			
Restrictive Covenant Basis/Desc:						
Miscellaneous Comments:						
Quaternary Perched:						
			FALSE			
Quaternary Water Table:						
			FALSE			
Quaternary Confined:						
			FALSE			
Cretaceous:						
			FALSE			
Plattville:						
			FALSE			
St. Peter:						
			FALSE			
Prairie Du Chien:						
			FALSE			
Jordan:						
			FALSE			
Ironton/Galesville:						
			FALSE			
Mt Simon - Hinckley:						
			FALSE			
Precambrian, Undifferentiated:						
			FALSE			
Other or Unknown Aquifer:						
			FALSE			
Date Site Info Last Updated:						
Date Institutional Control Info Last Updated:						
Location where the IC was filed:						
Surface Water Classification (Primary):						
Surface Water Classification (Secondary):						
Comments Related to Surface Water:						
Site Event Log						
Event ID:						
			41			
Event:						
			VIC Program Participation Dates (Start/End)			
Additional Info:						
			None			
Start Date:						
			08/01/88			
End Date:						
			11/12/97			
Planned Start Date:						
Planned End Date:						
Last Update:						
			994			
Record No:						
Contact Information						
Contact Last Name:						
			Stahnke			
Contact First Name:						
			Gerald			
Contact Middle Name:						
Contact Type:						
			PL			
Invoiced Party:						
			FALSE			
Contact Name:						
			MPCA			
Contact Address Street:						
			520 Lafayette Rd N			
Contact Address Street2:						
Contact City:						
			St. Paul			
Contact State:						
			MN			
Contact Zip:						
			551554194			
Province:						
Country:						

Map Key	Number of Records	Direction	Distance (mi/ft)	Elev (ft)	Site	DB
Postal Code:						
Contact Phone:						
Contact Phone Extension:						
Contact Fax:						
Contact Cell:						
Contact Mail:						
Last Update: 09/04/98						
REC ID: 3685						
REC ID Archive: 6941						
Contact Add Info:						
Staff ID Number: 3408						
Org ID: 0						
Org NAmE:						
Org Type:						
Person ID: 0						
MPCA Org ID: 1715						
Org Check:						
Person. Check:						
Contact Information						
Contact Last Name: Haas						
Contact First Name: Jennifer						
Contact Middle Name: A.						
Contact Type: TA						
Invoiced Party: FALSE						
Contact Name: MPCA						
Contact Address Street: 520 Lafayette Rd N						
Contact Address Street2:						
Contact City: St. Paul						
Contact State: MN						
Contact Zip: 551554194						
Province:						
Country:						
Postal Code:						
Contact Phone: (651) 757-1802						
Contact Phone Extension:						
Contact Fax: 651-296-9707						
Contact Cell:						
Contact Mail: jennifer.haas@state.mn.us						
Last Update: 09/04/98						
REC ID: 3686						
REC ID Archive: 6942						
Contact Add Info:						
Staff ID Number: 3257						
Org ID: 0						
Org NAmE:						
Org Type:						
Person ID: 0						
MPCA Org ID: 1715						
Org Check:						
Person. Check:						

49	1 of 2	W	0.09 / 458.12	717.72	West Side Flats 84 Wabasha Street South (null) St. Paul MN 55107	WIMN
Site ID: 64149189						
Watershed Name: Mississippi River - Twin Cities						
Latitude: 44.93992						
Longitude: -93.08903						
Industrial Classif: (null)						
County Name: Ramsey						
Coordinate Method: Digitized - Permit Application Map						
--- Details ---						
Activity ID: C00034962						
Activity Type Name: Construction Stormwater Permit						
Active: No						
Activ Sub Type N: (null)						

Map Key	Number of Records	Direction	Distance (mi/ft)	Elev (ft)	Site	DB
Program Name:		Water Quality		Legislative District:		65B
HUC 8:		7010206				
49	2 of 2	W	0.09 / 458.12	717.72	West Side Flats 84 Wabasha Ave S (null) St. Paul MN 55107	WIMN
Site ID:		62981514		Industrial Classif:		(null)
Watershed Name:		Mississippi River - Twin Cities		County Name:		Ramsey
Latitude:		44.9397		Coordinate Method:		Digitized - Permit Application Map
Longitude:		-93.0892				
--- Details ---						
Activity ID:		C00034056		Activity Type Name:		Construction Stormwater Permit
Active:		No		Activ Sub Type N:		(null)
Program Name:		Water Quality		Legislative District:		65B
HUC 8:		7010206				
50	1 of 1	ESE	0.08 / 410.82	708.69	Riverview Area West See location description (null) St. Paul MN 55107	WIMN
Site ID:		172042		Industrial Classif:		(null)
Watershed Name:		Mississippi River - Twin Cities		County Name:		Ramsey
Latitude:		44.93785858		Coordinate Method:		Digitized-DRG
Longitude:		-93.08251953				
--- Details ---						
Activity ID:		VP6070		Activity Type Name:		Voluntary Investigation & Cleanup (VIC)
Active:		No		Activ Sub Type N:		(null)
Program Name:		Investigation & Cleanup		Legislative District:		65B
HUC 8:		7010206				
+						
Activity ID:		VP6071		Activity Type Name:		Voluntary Investigation & Cleanup (VIC)
Active:		No		Activ Sub Type N:		(null)
Program Name:		Investigation & Cleanup		Legislative District:		65B
HUC 8:		7010206				
51	1 of 2	WNW	0.09 / 474.87	719.46	Llewellyn Publishing 84 S Wabasha St (null) St. Paul MN 55107	WIMN
Site ID:		224011		Industrial Classif:		(null)
Watershed Name:		Mississippi River - Twin Cities		County Name:		Ramsey
Latitude:		44.93991385		Coordinate Method:		Address Matching House Number
Longitude:		-93.0897625				
--- Details ---						
Activity ID:		14218		Activity Type Name:		Tank Site
Active:		No		Activ Sub Type N:		(null)
Program Name:		Tanks & Leaks		Legislative District:		65B
HUC 8:		7010206				
51	2 of 2	WNW	0.09 / 474.87	719.46	Llewellyn Publishing 84 S Wabasha St St. Paul MN 55107	UST

Map Key	Number of Records	Direction	Distance (mi/ft)	Elev (ft)	Site	DB
Tank Site:			14218			
Tank Site Program Int ID:			202888			
Active?:			No			
Interest Name:			Llewellyn Publishing			
Interest Type Code:			TS			
Interest Type Desc:			Tank Site			
Site ID:			224011			
Interest Phone:			NO CORE PI PH.			
Interest Start Date:			07/23/1992 19:11:05			
Interest End Date:			09/12/2006 11:08:24			
Pgm Int Source:			CORE			
ADDR_ID:			201514			
Address Source:			CORE			
Lat/Long ID:			164700			
Lat/Long Desc:						
Lat Degrees:			44			
Lat Minutes:			56			
Lat Seconds:			23.68			
Long Degrees:			-93			
Long Minutes:			5			
Long Seconds:			23.14			
Comments:						
Collection Date:			03/29/2010 17:52:42			
Lat/Long Timestamp Added:			03/29/2010 18:43:55			
Lat/Long Timestamp Last Updated:			03/29/2010 18:43:55			
Lat/Long Updater Staff ID:			MAPT_NC			
Coord Source Type:						
Coord Source Description:						
Org. Name Source:						
Coord Collection Method Code:			A1			
Map Scale Code:						
Lat/Long Source:			CORE			
Lat/Long Site ID:			224011			
Lat/Long Spatial ID:			51420268			
Foreign State:						
Foreign Zone:						
Addr Timestamp Added:			09/12/2006 11:07:53			
Addr Timestamp Last Updated:			11/04/2008 21:13:54			
Addr Updater Staff ID:			SYSTEM			
FIPS County Code1:			123			
Coord Collection Method Desc:			Address Matching House Number			

Tank Information

MPCA Tank Number:	003
Tank Type:	This is a below ground storage tank.
Tank Status:	The tank has been removed.
Piping Cathodic Protection:	The piping has no cathodic protection.
Tank Cath Prot:	The tank has no cathodic protection.
Stored Product:	Other Substance
Client Tank Number:	003
AST Base Material:	
Piping Material:	
Second Containment Tank:	
Second Containment Pipe:	
Tank Const Material:	The tank is made of bare/paint/asph coat steel.
Tank Dispenser Type:	The tank has a suction type dispenser.
Tank Storage Capacity:	5000
Tank Registration Date:	05/13/1993 00:00:00
Unreg Tank Reported Date:	
Compartmental Tank:	
Heating Product:	N
HW Generator ID:	
Product Release Date:	
Sludge Disposal Facility:	
Comments:	
Compliant:	No

Map Key	Number of Records	Direction	Distance (mi/ft)	Elev (ft)	Site	DB
Serial Number:						
Tank Dual Use:		No				
Tank Reg Status:		Unknown tank regulation				
UST Information						
Spill Containment:		No				
Overfill Protection None:						
Overfill Protection Ballfloat:						
Overfill Protection Autoshut:						
Overfill Protection Type Unk:		Yes				
Overfill Protection No Info:						
Overfill Protection Alarm:						
RD Daily Stick:		No				
RD Tightness Test:		No				
RD Manual Gauging:		No				
RD Auto Gauging:		No				
RD Soil Vapor Monitor:		No				
RD GW Monitor:		No				
Interstit Monitor:		No				
RD SIR Approve Date:						
RD SIR Vendor Number:		0				
RD SIR Report Date:						
RD Other:		No				
RD Other Desc:						
PRD Auto Ln Leak Detection:		No				
PRD Annual Tightness Test:		No				
PRD Vapor Monitor:		No				
PRD GW Monitor:		No				
PRD Interstit Monitor:		No				
PRD Three Year Tightness:		No				
PRD Euro Suct:		No				
PRD SIR Approve Date:						
PRD SIR Vendor Number:		0				
PRD SIR Report Date:						
PRD Other:		No				
Manual:						
Overfill Protection Manual:						
SIR Tank Leak Detection:						
SIR Pipe Leak Detection:						
PRD Other Desc:						
Date Added:		11/12/1999 16:26:26				
Last Update:		05/23/2003 09:21:39				
Staff ID Last Update:		SYS				
NSTD Compliant:						
Stage1 Vapor Installed:		U				
Stage1 Vapor Used:		U				
CP Next Test Date:						
CP Survey Passed:						
Compartments						
Compartment Number:		1				
Stored Product:		UNKNOWN				
Compartment Capacity:		5000				
Heating:		N				
Other Desc:						
Action						
Tank Action ID:		842519				
Tank Action:		Install Tank				
Contractor Number:						
Supervisor Number:						
Action Date:		01/01/1900 00:00:00				
Corrosion Expert Name:						
Lab:						

Map Key	Number of Records	Direction	Distance (mi/ft)	Elev (ft)	Site	DB
Tank Action ID:			851481			
Tank Action:			Remove Tank			
Contractor Number:			18			
Supervisor Number:						
Action Date:			09/25/1990 00:00:00			
Corrosion Expert Name:						
Lab:						
Tank Information						
MPCA Tank Number:			001			
Tank Type:			This is a below ground storage tank.			
Tank Status:			The tank has been removed.			
Piping Cathodic Protection:			The piping has no cathodic protection.			
Tank Cath Prot:			The tank has no cathodic protection.			
Stored Product:			Fuel Oil			
Client Tank Number:			001			
AST Base Material:						
Piping Material:						
Second Containment Tank:						
Second Containment Pipe:						
Tank Const Material:			The tank is made of bare/paint/asph coat steel.			
Tank Dispenser Type:			The tank has a suction type dispenser.			
Tank Storage Capacity:			8000			
Tank Registration Date:			10/18/1990 00:00:00			
Unreg Tank Reported Date:						
Compartmental Tank:						
Heating Product:			Y			
HW Generator ID:						
Product Release Date:						
Sludge Disposal Facility:						
Comments:						
Compliant:			Yes			
Serial Number:						
Tank Dual Use:			No			
Tank Reg Status:			State tank regulation			
UST Information						
Spill Containment:						
Overfill Protection None:						
Overfill Protection Ballfloat:						
Overfill Protection Autoshut:						
Overfill Protection Type Unk:						
Overfill Protection No Info:			Yes			
Overfill Protection Alarm:						
RD Daily Stick:			No			
RD Tightness Test:			No			
RD Manual Gauging:			No			
RD Auto Gauging:			No			
RD Soil Vapor Monitor:			No			
RD GW Monitor:			No			
Interstit Monitor:			No			
RD SIR Approve Date:						
RD SIR Vendor Number:			0			
RD SIR Report Date:						
RD Other:			No			
RD Other Desc:						
PRD Auto Ln Leak Detection:			No			
PRD Annual Tightness Test:			No			
PRD Vapor Monitor:			No			
PRD GW Monitor:			No			
PRD Interstit Monitor:			No			
PRD Three Year Tightness:			No			
PRD Euro Suct:			Yes			
PRD SIR Approve Date:						
PRD SIR Vendor Number:			0			
PRD SIR Report Date:						

Map Key	Number of Records	Direction	Distance (mi/ft)	Elev (ft)	Site	DB
PRD Other:		No				
Manual:						
Overfill Protection Manual:						
SIR Tank Leak Detection:						
SIR Pipe Leak Detection:						
PRD Other Desc:						
Date Added:		11/12/1999 16:26:26				
Last Update:		05/23/2003 09:21:39				
Staff ID Last Update:		SYS				
NSTD Compliant:						
Stage1 Vapor Installed:		U				
Stage1 Vapor Used:		U				
CP Next Test Date:						
CP Survey Passed:						
Compartments						
Compartment Number:		1				
Stored Product:		FUEL OIL				
Compartment Capacity:		8000				
Heating:		U				
Other Desc:						
Action						
Tank Action ID:		842715				
Tank Action:		Install Tank				
Contractor Number:						
Supervisor Number:						
Action Date:		01/01/1901 00:00:00				
Corrosion Expert Name:						
Lab:						
Tank Action ID:		851479				
Tank Action:		Remove Tank				
Contractor Number:		18				
Supervisor Number:						
Action Date:		09/19/1990 00:00:00				
Corrosion Expert Name:						
Lab:		N				
Tank Information						
MPCA Tank Number:		002				
Tank Type:		This is a below ground storage tank.				
Tank Status:		The tank has been removed.				
Piping Cathodic Protection:		The piping has no cathodic protection.				
Tank Cath Prot:		The tank has no cathodic protection.				
Stored Product:		Other Substance				
Client Tank Number:		002				
AST Base Material:						
Piping Material:						
Second Containment Tank:						
Second Containment Pipe:						
Tank Const Material:		The tank is made of bare/paint/asph coat steel.				
Tank Dispenser Type:		The tank has a submersible type dispenser.				
Tank Storage Capacity:		5000				
Tank Registration Date:		05/13/1993 00:00:00				
Unreg Tank Reported Date:						
Compartmental Tank:						
Heating Product:		N				
HW Generator ID:						
Product Release Date:						
Sludge Disposal Facility:						
Comments:						
Compliant:		No				
Serial Number:						
Tank Dual Use:		No				

Map Key	Number of Records	Direction	Distance (mi/ft)	Elev (ft)	Site	DB
Tank Reg Status:		Unknown tank regulation				
UST Information						
Spill Containment:		No				
Overfill Protection None:						
Overfill Protection Ballfloat:						
Overfill Protection Autoshut:						
Overfill Protection Type Unk:						
Overfill Protection No Info:		Yes				
Overfill Protection Alarm:						
RD Daily Stick:		No				
RD Tightness Test:		No				
RD Manual Gauging:		No				
RD Auto Gauging:		No				
RD Soil Vapor Monitor:		No				
RD GW Monitor:		No				
Interstit Monitor:		No				
RD SIR Approve Date:						
RD SIR Vendor Number:		0				
RD SIR Report Date:						
RD Other:		No				
RD Other Desc:						
PRD Auto Ln Leak Detection:		No				
PRD Annual Tightness Test:		No				
PRD Vapor Monitor:		No				
PRD GW Monitor:		No				
PRD Interstit Monitor:		No				
PRD Three Year Tightness:		No				
PRD Euro Suct:		No				
PRD SIR Approve Date:						
PRD SIR Vendor Number:		0				
PRD SIR Report Date:						
PRD Other:		No				
Manual:						
Overfill Protection Manual:						
SIR Tank Leak Detection:						
SIR Pipe Leak Detection:						
PRD Other Desc:						
Date Added:		11/12/1999 16:26:26				
Last Update:		05/23/2003 09:21:39				
Staff ID Last Update:		SYS				
NSTD Compliant:						
Stage1 Vapor Installed:		U				
Stage1 Vapor Used:		U				
CP Next Test Date:						
CP Survey Passed:						
Compartments						
Compartment Number:		1				
Stored Product:		UNKNOWN				
Compartment Capacity:		5000				
Heating:		N				
Other Desc:						
Action						
Tank Action ID:		851480				
Tank Action:		Remove Tank				
Contractor Number:		18				
Supervisor Number:						
Action Date:		09/25/1990 00:00:00				
Corrosion Expert Name:						
Lab:						
Tank Action ID:		842716				
Tank Action:		Install Tank				

Map Key	Number of Records	Direction	Distance (mi/ft)	Elev (ft)	Site	DB
Contractor Number:						
Supervisor Number:						
Action Date:		01/01/1900 00:00:00				
Corrosion Expert Name:						
Lab:						
TabSite						
Facility:		Industry/Manufacturing				
Above or Underground:		Under Ground				
Indian Reservation:		No				
UST Registration Date:		10/18/1990 00:00:00				
AST Registration Date:						
Max Monthly Gallons:						
Vapor Recovery Installed:		U				
Vapor Notification Required:		U				

52	1 of 1	WNW	0.09 / 474.39	720.14	LAN-O-SHEEN INC ONE W WATER ST ST PAUL MN 55107	RCRA NON GEN
--------------------	--------	-----	---------------	--------	---	-----------------

EPA Handler ID: MND006162168
Current Site Name: LAN-O-SHEEN INC
Generator Status Universe: No Report
Land Type:
Activity Location: MN
TSD Activity: No
Mixed Waste Generator: No
Importer Activity: No
Transporter Activity: No
Transfer Facility: No
Recycler Activity: No
Onsite Burner Exemption: No
Furnace Exemption: No
Underground Inject Activity: No
Rece Waste From Off Site: No
Used Oil Transporter:
Used Oil Transfer Facility:
Used Oil Processor:
Used Oil Refiner:
Used Oil Burner:
Used Oil Market Burner:
Used Oil Spec Marketer:
Mailing Address: ONE W WATER ST, , ST PAUL, MN, 55107, US
Contact Name: JOHN OVERBYE
Contact Address: ONE W WATER ST, , ST PAUL, MN, 55107, US
Contact Email:
Location Street 2:

Owner/Operator Information

Owner/Operator Indicator: CO
Owner/Operator Name: WEST WATER ST HOLDING
Owner/Operator Address: ADDRESS NOT REPORTED CITY NOT REPORTED AK 99998
Owner/Operator Phone: 3125551212
Owner/Operator Type: P
Date Became Current:
Date Ended Current:

Owner/Operator Indicator: CP
Owner/Operator Name: NAME NOT REPORTED
Owner/Operator Address: ADDRESS NOT REPORTED CITY NOT REPORTED AK 99998
Owner/Operator Phone: 3125551212
Owner/Operator Type: P
Date Became Current:

Map Key	Number of Records	Direction	Distance (mi/ft)	Elev (ft)	Site	DB
Date Ended Current:						
NAICS Information						
Handler Information						
Date Received:			20071115			
Facility Name:			LAN-O-SHEEN INC			
Date Received:			19860606			
Facility Name:			LAN-O-SHEEN INC			
Classification:			Small Quantity Generator			
Hazardous Waste Information						
Waste Code:			D001			
Waste:			IGNITABLE WASTE			
Violation/Evaluation Information						
53	1 of 1	N	0.10 / 507.25	726.48	US Bank - St Paul See location description (null) St. Paul MN 55107	WIMN
Site ID:	172715				Industrial Classif: (null)	
Watershed Name:	Mississippi River - Twin Cities				County Name: Ramsey	
Latitude:	44.94208863				Coordinate Method: Digitized - Map Tool	
Longitude:	-93.08631174					
--- Details ---						
Activity ID:	VP13820				Activity Type Name: Voluntary Investigation & Cleanup (VIC)	
Active:	No				Activ Sub Type N: (null)	
Program Name:	Investigation & Cleanup				Legislative District: 65B	
HUC 8:	7010206					
54	1 of 9	S	0.10 / 554.39	709.66	Carl Bolander & Sons Co 251 Starkey St St. Paul MN 55107	LEAKSITES
Tank Site:	7280				Foreign State:	
Active?:	No				Foreign Zone:	
Site ID:	55809				Lat/Long ID: 47031	
Interest Type Code:	LS				Lat Degrees: 44	
Interest Type Desc:	Leak Site				Lat Minutes: 56	
Interest Start Date:	06/16/1998 00:00:00				Lat Seconds: 12.83	
Interest End Date:	11/20/2006 07:24:00				Long Degrees: -93	
Pgm Int Source:	CORE				Long Minutes: 5	
Addr ID:	3743				Long Seconds: 8.23	
Interest Phone:	NO CORE PI PH.				Lat/Long Desc:	
Address Source:	CORE				Collection Date: 03/16/2010 18:56:44	
Lat/Long Source:	CORE				Lat/Long Site ID: 55809	
Lat/Long Spatial ID:	51817707				Orig. Source Name: MPCA	
Map Scale Code:	E					
Tank Site Program Int ID:	219899					
Lat/Long Timestamp Added:	08/28/2000 10:32:32					
Lat/Long Timestamp Last Updated:	03/16/2010 21:21:10					
Coord Source Type:	2					
Coord Source Desc:	State					
Addr Timestamp Added:	09/24/1996 15:42:28					
Addr Timestamp Last Updated:	07/08/2010 14:01:57					
Addr Updater Staff ID:	NETSVCU					
FIPS County Code1:	123					
Coord Collection Mthd Desc:	Address Matching House Number					

Map Key	Number of Records	Direction	Distance (mi/ft)	Elev (ft)	Site	DB
Comments:						
Leaksite						
Leaksite Type:					Both Leak/PBP Site	
Leaksite Type Def:					Both leak and a PBP site.	
File Archive Box:					34	
File Archive Lot:					98/223	
Soil Digout Date:					01/01/1901 00:00:00	
Cubic Yds Excavated:					150	
Cond Closure Date:					07/03/1996 00:00:00	
Complete Site Closure Date:					12/16/1996 00:00:00	
Contam Soils Remaining:					U	
Enf Action Begin Date:					04/14/1994 00:00:00	
LUST TRUST Eligible:					Yes	
Offsite Contam:					U	
REIMB Awarded:					No	
Release Discovered Date:					04/06/1994 00:00:00	
Leak Report Date:					04/06/1994 00:00:00	
STD Letter Response Date:					05/09/1994 00:00:00	
Surface Water Impact:					U	
Utility Project:					No	
Date Added:					12/04/1999 14:03:48	
Last Update:					12/09/2015 11:10:32	
Staff ID Last Update:					DBOETTC	
Release from AST:					No	
Release from UST:					No	
Tank Reg Status Code:					F	
VPIC Application date:						
VPIC Acres:						
Vapor Intrusion Checked:						
Vapor Intrusion Action:						
Vapor Intrusion Comments:						
Soil Gas Data Collected:						
Soil Gas Action Level:						
Soil Gas Data Comments:						
Sub Slab Sample Collected:						
Indoor Air Collected:						
Residence Type Code:						
GW Information						
DW Supply Contam:						
Free Product Observed:						
Free Product Thickness:						
Ground Water Contam:					S	
GW Cleanup Goal:					0	
GW Exceeds Cleanup Goal:						
Cleanup Goal Achieved:						
Water Supply Exceeds Ral:						
Well Type Code:						
Impacted Aquifer Code:						
MTBE Present Now:						
MTBE Present Historically:						
MTBE High UG per Liter:						
MTBE High Level Date:						
Free Product at Close:						
Staff ID Wellhead Area Assess:						
PWS Well Impacted:						
Protected Area:						
Sensitive Area:						
Affected Residential Props:						
Affected Non Residential Props:						
Product Released						
Product Released Seq ID:					322072	
Product:					Diesel	

Map Key	Number of Records	Direction	Distance (mi/ft)	Elev (ft)	Site	DB
Product Defn:		The product is diesel oil.				
54	2 of 9	S	0.10 / 554.39	709.66	SKB Environmental Inc 251 Starkey St (null) St. Paul MN 55107	WIMN
Site ID:	60179093				Industrial Classif:	(null)
Watershed Name:	Mississippi River - Twin Cities				County Name:	Ramsey
Latitude:	44.93701887				Coordinate Method:	Address Matching House Number
Longitude:	-93.08560127					
--- Details ---						
Activity ID:	UT0120				Activity Type Name:	Solid Waste Utilization Project
Active:	Yes				Activ Sub Type N:	(null)
Program Name:	Solid Waste				Legislative District:	65B
HUC 8:	7010206					
+						
Activity ID:	UT0105				Activity Type Name:	Solid Waste Utilization Project
Active:	No				Activ Sub Type N:	(null)
Program Name:	Solid Waste				Legislative District:	65B
HUC 8:	7010206					
54	3 of 9	S	0.10 / 554.39	709.66	Carl Bolander & Sons Co 251 Starkey St (null) St. Paul MN 55107	WIMN
Site ID:	55809				Industrial Classif:	Utility System Construction
Watershed Name:	Mississippi River - Twin Cities				County Name:	Ramsey
Latitude:	44.93701887				Coordinate Method:	Address Matching House Number
Longitude:	-93.08560127					
--- Details ---						
Activity ID:	MND008903999				Activity Type Name:	Hazardous Waste, Small to Minimal QG
Active:	Yes				Activ Sub Type N:	(null)
Program Name:	Hazardous Waste				Legislative District:	65B
HUC 8:	7010206					
+						
Activity ID:	3464				Activity Type Name:	Tank Site
Active:	Yes				Activ Sub Type N:	(null)
Program Name:	Tanks & Leaks				Legislative District:	65B
HUC 8:	7010206					
+						
Activity ID:	7280				Activity Type Name:	Leak Site
Active:	No				Activ Sub Type N:	(null)
Program Name:	Tanks & Leaks				Legislative District:	65B
HUC 8:	7010206					
54	4 of 9	S	0.10 / 554.39	709.66	CARL BOLANDER & SONS CO 251 STARKEY ST ST. PAUL MN 55107	RCRA CESQG
EPA Handler ID:	MND008903999					
Current Site Name:	CARL BOLANDER & SONS CO					
Generator Status Universe:	Conditionally Exempt Small Quantity Generator					
Land Type:	Private					

Map Key	Number of Records	Direction	Distance (mi/ft)	Elev (ft)	Site	DB
Activity Location:		MN				
TSD Activity:		No				
Mixed Waste Generator:		No				
Importer Activity:		No				
Transporter Activity:		No				
Transfer Facility:		No				
Recycler Activity:		No				
Onsite Burner Exemption:		No				
Furnace Exemption:		No				
Underground Inject Activity:		No				
Rece Waste From Off Site:		No				
Used Oil Transporter:						
Used Oil Transfer Facility:						
Used Oil Processor:						
Used Oil Refiner:						
Used Oil Burner:						
Used Oil Market Burner:						
Used Oil Spec Marketer:						
Mailing Address:		251 STARKEY ST, , ST. PAUL, MN, 55107, US				
Contact Name:		LAWRENCE H LANGER				
Contact Address:		251 STARKEY ST, , ST. PAUL, MN, 55107, US				
Contact Email:						
Location Street 2:						
Owner/Operator Information						
Owner/Operator Indicator:		CP				
Owner/Operator Name:		CARL BOLANDER & SONS INC				
Owner/Operator Address:		PO BOX 7216 ST. PAUL MN US 551077216				
Owner/Operator Phone:		6512516133				
Owner/Operator Type:		P				
Date Became Current:		19990615				
Date Ended Current:						
Owner/Operator Indicator:		CP				
Owner/Operator Name:		NAME NOT REPORTED				
Owner/Operator Address:		ADDRESS NOT REPORTED CITY NOT REPORTED AK 99998				
Owner/Operator Phone:		3125551212				
Owner/Operator Type:		P				
Date Became Current:						
Date Ended Current:						
NAICS Information						
Naics Code:		2371				
Naics Description:		UTILITY SYSTEM CONSTRUCTION				
Handler Information						
Date Received:		19881109				
Facility Name:		CARL BOLANDER & SONS CO				
Classification:		Conditionally Exempt Small Quantity				
Hazardous Waste Information						
Waste Code:		D001				
Waste:		IGNITABLE WASTE				
Violation/Evaluation Information						
54	5 of 9	S	0.10 / 554.39	709.66	Lightning Disposal at SKB Environmental 251 Starkey Ave St. Paul MN 55107	SPILLS

Map Key	Number of Records	Direction	Distance (mi/ft)	Elev (ft)	Site	DB
Program Int ID:	301208				TMSP Added:	10/06/2004 08:41:30
Site ID:	0				TMSP Update:	10/17/2005 12:57:51
Interest Type:	Spill Site				Prgm Int Source:	TALES
Preferred ID:	61922				Address Source:	TALES
Interest Start:	10/06/2004 08:41:30				Interest Phone:	
Interest End:					Township:	
Active?:					County:	Ramsey
Comments:	**No file** RP broke a fuel line and parked the truck on a gravel road. The Landfill cleaned up the gravel and put it in the landfill.					
Spill Site						
Spill Site Closure Date:	10/06/2004 00:00:00					
Report Taken by:	3357					
MPCA Project Manager:	3357					
Spill Reported by:	Mike Fullerton					
Spill Date:	10/01/2004 00:00:00					
Spill Report Date:	10/01/2004 04:00:00					
Initial Cause:						
Initial Source:	Hose Or Pipe, Not Tank Related					
Priority Code:						
Archive Lot:						
Archive Box:						
Date Added:	10/06/2004 08:41:30					
Last Update:	04/11/2007 08:23:07					
Staff ID Last Update:	RSUCHAN					
Rep Phone:	6514381513					
Rep Name:	Mike Fullerton					
MPCA Involvement:	None					
Report Taken by Duty Officer:						
Public Safety Spill ID:	14293					
Duty Officer Report Number:	64421					
Response:						
Spill Incident Affected						
Spill Incident Affected ID:	173560					
Spill Incident Affected:	Soil					
Date Added:	10/06/2004 08:41:30					
Last Update:	10/06/2004 08:41:30					
Staff ID Last Update:	HNEVE					
Spill Released Product						
Spill Incident Accuracy ID:	173559					
Spill Product:	Light Fuel Oil and Diesel					
Spill Quantity Units:	Gallons					
Spill Incident Accuracy:	Estimated					
Spill Released Quantity:	50					
Date Added:	10/06/2004 08:41:30					
Last Update:	10/06/2004 08:41:30					
Staff ID Last Update:	HNEVE					

[54](#)

6 of 9

S

0.10 / 554.39

709.66

CARL BOLANDER & SONS
 251 Starkey St
 St. Paul MN 55107

SPILLS

Program Int ID:	176635				TMSP Added:	03/21/1996 00:00:00
Site ID:	0				TMSP Update:	11/18/2003 10:20:33
Interest Type:	Spill Site				Prgm Int Source:	TALES
Preferred ID:	18643				Address Source:	TALES
Interest Start:	03/21/1996 00:00:00				Interest Phone:	
Interest End:					Township:	
Active?:					County:	Ramsey
Comments:	*NO FILE*					

Map Key	Number of Records	Direction	Distance (mi/ft)	Elev (ft)	Site	DB
Spill Site						
Spill Site Closure Date:		09/28/1993 00:00:00				
Report Taken by:		3297				
MPCA Project Manager:		3297				
Spill Reported by:		DAN PENNY				
Spill Date:		09/28/1993 00:00:00				
Spill Report Date:		09/28/1993 00:00:00				
Initial Cause:		50 GALLON DRUM SPILL				
Initial Source:						
Priority Code:		4				
Archive Lot:						
Archive Box:						
Date Added:		03/21/1996 00:00:00				
Last Update:		04/11/2007 08:22:55				
Staff ID Last Update:		RSUCHAN				
Rep Phone:						
Rep Name:						
MPCA Involvement:						
Report Taken by Duty Officer:						
Public Safety Spill ID:						
Duty Officer Report Number:						
Response:						
Spill Released Product						
Spill Incident Accuracy ID:		70969				
Spill Product:		Used Or Waste Oil				
Spill Quantity Units:		Unknown				
Spill Incident Accuracy:		Unknown				
Spill Released Quantity:		0				
Date Added:		03/21/1996 00:00:00				
Last Update:		05/04/2002 06:59:09				
Staff ID Last Update:		TANKS				

[54](#) 7 of 9 S 0.10 / 554.39 709.66 SKB Environmental Inc
251 Starkey St
St. Paul MN 55107 SWF/LF

Program Int ID:	63424151	Epa Region NO:	5
Site ID:	60179093	Primary Name:	SKB Environmental Inc
Active Flag:	YES	Tmsp Pls L Updt:	05/26/2011 06:57:45
Program Code:	SW	Tmsp Added:	07/20/2012 09:10:04
Interest Type:	10	Tmsp Last Updt:	07/20/2012 09:10:41
Preferred ID:	UT0120	Staff ID Last Updt:	KKIRCHO
Interest Start Dt:	07/20/2012 00:00:00	Tmsp Added2:	05/26/2011 06:57:45
Interest End Dt:		Tmsp Last Updt2:	06/13/2012 18:31:59
Start Date Qual:	3	Staff ID Last Updt2:	MAPT_NC
End Date Qual:		Tmsp Added3:	09/24/1996 15:42:28
Sic Code1:		Tmsp Last Updt3:	07/08/2010 14:01:57
Sic Code2:		Staff ID Last Updt3:	NETSVCU
Sic Code3:		Tmsp Last Updt4:	06/13/2012 18:31:59
Sic Code4:		Staff ID Last Updt4:	MAPT_NC
Sic Code5:		Pls Township:	
Mpca D Code:	4B	Range:	
MCD Code:	58000	Range Dir:	
Spatial ID:	63424152	Section:	
Site ID3:	60179093	Quarters:	
Latitude:	445613.2679	Twsp Required:	
Longitude:	-930508.1646	Addr ID Mail:	3743
Addr ID:	3743	Address1:	251 Starkey St
State Code:	MN	Address2:	
Country Code:	USA	City Name:	St. Paul
Foreign State:		Zip Code:	55107
Foreign Zone:		Coord Source ID:	194633
Owner Org ID1:	1914	Coord Point Type:	P

Map Key	Number of Records	Direction	Distance (mi/ft)	Elev (ft)	Site	DB
Owner Org ID2:					Coord Point Seq:	
Owner Org ID3:					Coord Point Desc:	
Fips County Code1:	123				Conv From:	
Fips County Code2:					Vert Meas:	
Fips County Code3:					Vert Meas Meth:	
Township Name:					Tmsp Created:	05/26/2011 18:04:11
Cong Dist:	4				Lat Dec Degree:	44.9370188
Leg Dist1:	65B				Long Dec Degree:	-93.0856012
Leg Dist2:					Utm North:	4975957.597
Leg Dist3:					Utm East:	493245.923
Site Loc In Twsp:	N				Source Format:	DMS
Loc Desc:						
Mpca Major Facility Flag:		N				
Exclu From Scrubber Flag:		NO				
MDNR Major Watershed C:		20				
MDNR Watershed Code:		20088				
WQ Dt Preprints Expended:						
Comments:						
54	8 of 9	S	0.10 / 554.39	709.66	SKB Environmental Inc - Tear off shingles 251 Starkey St St. Paul MN 55107	SWF/LF
Program Int ID:	60179096				Epa Region NO:	5
Site ID:	60179093				Primary Name:	SKB Environmental Inc
Active Flag:	NO				Tmsp Pls L Updt:	05/26/2011 06:57:45
Program Code:	SW				Tmsp Added:	05/26/2011 06:58:15
Interest Type:	10				Tmsp Last Updt:	06/08/2015 15:50:59
Preferred ID:	UT0105				Staff ID Last Updt:	LMOJSIE
Interest Start Dt:	05/26/2011 00:00:00				Tmsp Added2:	05/26/2011 06:57:45
Interest End Dt:					Tmsp Last Updt2:	06/13/2012 18:31:59
Start Date Qual:	3				Staff ID Last Updt2:	MAPT_NC
End Date Qual:					Tmsp Added3:	09/24/1996 15:42:28
Sic Code1:					Tmsp Last Updt3:	07/08/2010 14:01:57
Sic Code2:					Staff ID Last Updt3:	NETSVCU
Sic Code3:					Tmsp Last Updt4:	06/13/2012 18:31:59
Sic Code4:					Staff ID Last Updt4:	MAPT_NC
Sic Code5:					Pls Township:	
Mpca D Code:	4B				Range:	
MCD Code:	58000				Range Dir:	
Spatial ID:	60179097				Section:	
Site ID3:	60179093				Quarters:	
Latitude:	445613.2679				Twsp Required:	
Longitude:	-930508.1646				Addr ID Mail:	3743
Addr ID:	3743				Address1:	251 Starkey St
State Code:	MN				Address2:	
Country Code:	USA				City Name:	St. Paul
Foreign State:					Zip Code:	55107
Foreign Zone:					Coord Source ID:	194633
Owner Org ID1:	1914				Coord Point Type:	P
Owner Org ID2:					Coord Point Seq:	
Owner Org ID3:					Coord Point Desc:	
Fips County Code1:	123				Conv From:	
Fips County Code2:					Vert Meas:	
Fips County Code3:					Vert Meas Meth:	
Township Name:					Tmsp Created:	05/26/2011 18:04:11
Cong Dist:	4				Lat Dec Degree:	44.9370188
Leg Dist1:	65B				Long Dec Degree:	-93.0856012
Leg Dist2:					Utm North:	4975957.597
Leg Dist3:					Utm East:	493245.923
Site Loc In Twsp:	N				Source Format:	DMS
Loc Desc:						
Mpca Major Facility Flag:		N				
Exclu From Scrubber Flag:		NO				
MDNR Major Watershed C:		20				

Map Key	Number of Records	Direction	Distance (mi/ft)	Elev (ft)	Site	DB
MDNR Watershed Code:		20088				
WQ Dt Preprints Expended:						
Comments:						
54	9 of 9	S	0.10 / 554.39	709.66	Carl Bolander & Sons Co Construction 251 Starkey St St. Paul MN 55107	UST
Tank Site:		3464				
Tank Site Program Int ID:		192920				
Active?:		Yes				
Interest Name:		Carl Bolander & Sons Co Construction				
Interest Type Code:		TS				
Interest Type Desc:		Tank Site				
Site ID:		55809				
Interest Phone:		NO CORE PI PH.				
Interest Start Date:		07/23/1992 19:11:05				
Interest End Date:						
Pgm Int Source:		CORE				
ADDR_ID:		3743				
Address Source:		CORE				
Lat/Long ID:		47031				
Lat/Long Desc:						
Lat Degrees:		44				
Lat Minutes:		56				
Lat Seconds:		12.83				
Long Degrees:		-93				
Long Minutes:		5				
Long Seconds:		8.23				
Comments:						
Collection Date:		03/16/2010 18:56:44				
Lat/Long Timestamp Added:		08/28/2000 10:32:32				
Lat/Long Timestamp Last Updated:		03/16/2010 21:21:10				
Lat/Long Updater Staff ID:		MAPT_NC				
Coord Source Type:		2				
Coord Source Description:		State				
Org. Name Source:		MPCA				
Coord Collection Method Code:		A1				
Map Scale Code:		E				
Lat/Long Source:		CORE				
Lat/Long Site ID:		55809				
Lat/Long Spatial ID:		51375820				
Foreign State:						
Foreign Zone:						
Addr Timestamp Added:		09/24/1996 15:42:28				
Addr Timestamp Last Updated:		07/08/2010 14:01:57				
Addr Updater Staff ID:		NETSVCU				
FIPS County Code1:		123				
Coord Collection Method Desc:		Address Matching House Number				
Tank Information						
MPCA Tank Number:		0B1				
Tank Type:		This is a below ground storage tank.				
Tank Status:		The tank is out of service, not formally temporarily closed.				
Piping Cathodic Protection:		The piping has impressed current cathodic protection.				
Tank Cath Prot:		This tank has impressed current cathodic protection.				
Stored Product:		Diesel				
Client Tank Number:		0B1				
AST Base Material:						
Piping Material:						
Second Containment Tank:						
Second Containment Pipe:						
Tank Const Material:		The tank is made of bare/paint/asph coat steel.				

Map Key	Number of Records	Direction	Distance (mi/ft)	Elev (ft)	Site	DB
Tank Dispenser Type:		The tank has a suction type dispenser.				
Tank Storage Capacity:		18000				
Tank Registration Date:		12/17/1985 00:00:00				
Unreg Tank Reported Date:						
Compartmental Tank:						
Heating Product:		U				
HW Generator ID:						
Product Release Date:						
Sludge Disposal Facility:						
Comments:						
Compliant:		Yes				
Serial Number:						
Tank Dual Use:		No				
Tank Reg Status:		Federal+State tank regulation				
UST Information						
Spill Containment:		Yes				
Overfill Protection None:						
Overfill Protection Ballfloat:						
Overfill Protection Autoshut:						
Overfill Protection Type Unk:						
Overfill Protection No Info:						
Overfill Protection Alarm:		Yes				
RD Daily Stick:		No				
RD Tightness Test:		No				
RD Manual Gauging:		No				
RD Auto Gauging:		Yes				
RD Soil Vapor Monitor:		No				
RD GW Monitor:		No				
Interstit Monitor:		No				
RD SIR Approve Date:						
RD SIR Vendor Number:		0				
RD SIR Report Date:						
RD Other:		No				
RD Other Desc:		Veeder Root TLS250				
PRD Auto Ln Leak Detection:		No				
PRD Annual Tightness Test:		No				
PRD Vapor Monitor:		No				
PRD GW Monitor:		No				
PRD Interstit Monitor:		No				
PRD Three Year Tightness:		Yes				
PRD Euro Suct:		No				
PRD SIR Approve Date:						
PRD SIR Vendor Number:		0				
PRD SIR Report Date:						
PRD Other:		No				
Manual:						
Overfill Protection Manual:						
SIR Tank Leak Detection:						
SIR Pipe Leak Detection:						
PRD Other Desc:						
Date Added:		10/18/1999 09:31:02				
Last Update:		06/30/2015 13:52:18				
Staff ID Last Update:		JHENRY				
NSTD Compliant:						
Stage1 Vapor Installed:		N				
Stage1 Vapor Used:		N				
CP Next Test Date:		04/10/2016 00:00:00				
CP Survey Passed:						
Compartments						
Compartment Number:		1				
Stored Product:		DIESEL				
Compartment Capacity:		18000				
Heating:		U				
Other Desc:						

Map Key	Number of Records	Direction	Distance (mi/ft)	Elev (ft)	Site	DB
Action						
Tank Action ID:			994747			
Tank Action:			CP Survey - Pass			
Contractor Number:			669			
Supervisor Number:						
Action Date:			06/07/2011 00:00:00			
Corrosion Expert Name:						
Lab:						
Tank Action ID:			1041677			
Tank Action:			CP Survey - Pass			
Contractor Number:			604			
Supervisor Number:						
Action Date:			04/10/2015 00:00:00			
Corrosion Expert Name:						
Lab:						
Tank Action ID:			902436			
Tank Action:			CP Survey - Pass			
Contractor Number:			647			
Supervisor Number:						
Action Date:			03/30/2006 00:00:00			
Corrosion Expert Name:			CP TEST			
Lab:						
Tank Action ID:			304145			
Tank Action:			Install Tank			
Contractor Number:						
Supervisor Number:						
Action Date:			06/06/1984 00:00:00			
Corrosion Expert Name:						
Lab:						
Tank Action ID:			947318			
Tank Action:			CP Survey - Pass			
Contractor Number:			647			
Supervisor Number:			8541			
Action Date:			08/03/2008 00:00:00			
Corrosion Expert Name:						
Lab:						
Tank Action ID:			976143			
Tank Action:			CP Survey - Pass			
Contractor Number:			669			
Supervisor Number:						
Action Date:			05/21/2010 00:00:00			
Corrosion Expert Name:			HERB L. COFER			
Lab:						
Tank Action ID:			980679			
Tank Action:			CP Survey - Pass			
Contractor Number:			669			
Supervisor Number:						
Action Date:			03/09/2009 00:00:00			
Corrosion Expert Name:						
Lab:						
Tank Action ID:			359601			
Tank Action:			Repair Or Upgrade Tank			
Contractor Number:			531			
Supervisor Number:			2482			
Action Date:			11/14/1998 00:00:00			
Corrosion Expert Name:						
Lab:						

INSREM Action

Map Key	Number of Records	Direction	Distance (mi/ft)	Elev (ft)	Site	DB
INSREM Project ID:			201192			
INSREM Action ID:			370502			
INSREM Action Code:			4			
INSREM Product:			DIESEL			
Tank Const Material Code:			1			
Piping Material:			STEEL/IRON			
Action Completed Date:			1			
INSREM Project Number:			1			
Total Tank Capacity Qty:			18000			
Number of Dispensers:						
Tank Information						
MPCA Tank Number:			0A1			
Tank Type:			This is a below ground storage tank.			
Tank Status:			The tank is active and being used.			
Piping Cathodic Protection:			The piping has impressed current cathodic protection.			
Tank Cath Prot:			This tank has impressed current cathodic protection.			
Stored Product:			Diesel			
Client Tank Number:			0A1			
AST Base Material:						
Piping Material:						
Second Containment Tank:						
Second Containment Pipe:						
Tank Const Material:			The tank is made of bare/paint/asph coat steel.			
Tank Dispenser Type:			The tank has a suction type dispenser.			
Tank Storage Capacity:			10000			
Tank Registration Date:			12/17/1985 00:00:00			
Unreg Tank Reported Date:						
Compartmental Tank:						
Heating Product:			U			
HW Generator ID:						
Product Release Date:						
Sludge Disposal Facility:						
Comments:						
Compliant:			Yes			
Serial Number:						
Tank Dual Use:			No			
Tank Reg Status:			Federal+State tank regulation			
UST Information						
Spill Containment:			Yes			
Overfill Protection None:						
Overfill Protection Ballfloat:						
Overfill Protection Autoshut:						
Overfill Protection Type Unk:						
Overfill Protection No Info:						
Overfill Protection Alarm:			Yes			
RD Daily Stick:			No			
RD Tightness Test:			No			
RD Manual Gauging:			No			
RD Auto Gauging:			Yes			
RD Soil Vapor Monitor:			No			
RD GW Monitor:			No			
Interstit Monitor:			No			
RD SIR Approve Date:						
RD SIR Vendor Number:			0			
RD SIR Report Date:						
RD Other:			No			
RD Other Desc:			Veeder Root TLS250			
PRD Auto Ln Leak Detection:			No			
PRD Annual Tightness Test:			No			
PRD Vapor Monitor:			No			
PRD GW Monitor:			No			
PRD Interstit Monitor:			No			
PRD Three Year Tightness:			Yes			

Map Key	Number of Records	Direction	Distance (mi/ft)	Elev (ft)	Site	DB
PRD Euro Suct:		No				
PRD SIR Approve Date:						
PRD SIR Vendor Number:		0				
PRD SIR Report Date:						
PRD Other:		No				
Manual:						
Overfill Protection Manual:						
SIR Tank Leak Detection:						
SIR Pipe Leak Detection:						
PRD Other Desc:						
Date Added:			10/18/1999 09:31:02			
Last Update:			06/30/2015 13:51:08			
Staff ID Last Update:			JHENRY			
NSTD Compliant:						
Stage1 Vapor Installed:		N				
Stage1 Vapor Used:		N				
CP Next Test Date:			04/10/2016 00:00:00			
CP Survey Passed:						
Compartments						
Compartment Number:		1				
Stored Product:		DIESEL				
Compartment Capacity:		10000				
Heating:		U				
Other Desc:						
Action						
Tank Action ID:			359600			
Tank Action:			Repair Or Upgrade Tank			
Contractor Number:			531			
Supervisor Number:			2482			
Action Date:			11/14/1998 00:00:00			
Corrosion Expert Name:						
Lab:						
Tank Action ID:			1041675			
Tank Action:			CP Survey - Pass			
Contractor Number:			604			
Supervisor Number:						
Action Date:			04/10/2015 00:00:00			
Corrosion Expert Name:						
Lab:						
Tank Action ID:			304144			
Tank Action:			Install Tank			
Contractor Number:						
Supervisor Number:						
Action Date:			12/01/1982 00:00:00			
Corrosion Expert Name:						
Lab:						
Tank Action ID:			976141			
Tank Action:			CP Survey - Pass			
Contractor Number:			669			
Supervisor Number:						
Action Date:			05/21/2010 00:00:00			
Corrosion Expert Name:			HERB L. COFER			
Lab:						
Tank Action ID:			994745			
Tank Action:			CP Survey - Pass			
Contractor Number:			669			
Supervisor Number:						
Action Date:			06/07/2011 00:00:00			
Corrosion Expert Name:						
Lab:						

Map Key	Number of Records	Direction	Distance (mi/ft)	Elev (ft)	Site	DB
Tank Action ID:			980677			
Tank Action:			CP Survey - Pass			
Contractor Number:			669			
Supervisor Number:						
Action Date:			03/09/2009 00:00:00			
Corrosion Expert Name:						
Lab:						
Tank Action ID:			902452			
Tank Action:			CP Survey - Pass			
Contractor Number:			647			
Supervisor Number:						
Action Date:			03/30/2006 00:00:00			
Corrosion Expert Name:			CP TEST			
Lab:						
Tank Action ID:			947316			
Tank Action:			CP Survey - Pass			
Contractor Number:			647			
Supervisor Number:			8541			
Action Date:			08/03/2008 00:00:00			
Corrosion Expert Name:						
Lab:						
Tank Information						
MPCA Tank Number:			0A2			
Tank Type:			This is a below ground storage tank.			
Tank Status:			The tank is active and being used.			
Piping Cathodic Protection:			The piping has impressed current cathodic protection.			
Tank Cath Prot:			This tank has impressed current cathodic protection.			
Stored Product:			Diesel			
Client Tank Number:			0A2			
AST Base Material:						
Piping Material:						
Second Containment Tank:						
Second Containment Pipe:						
Tank Const Material:			The tank is made of bare/paint/asph coat steel.			
Tank Dispenser Type:			The tank has a suction type dispenser.			
Tank Storage Capacity:			10000			
Tank Registration Date:			12/17/1985 00:00:00			
Unreg Tank Reported Date:						
Compartmental Tank:						
Heating Product:			U			
HW Generator ID:						
Product Release Date:						
Sludge Disposal Facility:						
Comments:						
Compliant:			Yes			
Serial Number:						
Tank Dual Use:			No			
Tank Reg Status:			Federal+State tank regulation			
UST Information						
Spill Containment:			Yes			
Overfill Protection None:						
Overfill Protection Ballfloat:						
Overfill Protection Autoshut:						
Overfill Protection Type Unk:			No			
Overfill Protection No Info:						
Overfill Protection Alarm:			Yes			
RD Daily Stick:			No			
RD Tightness Test:			No			
RD Manual Gauging:			No			
RD Auto Gauging:			Yes			
RD Soil Vapor Monitor:			No			

Map Key	Number of Records	Direction	Distance (mi/ft)	Elev (ft)	Site	DB
RD GW Monitor:		No				
Interstit Monitor:		No				
RD SIR Approve Date:						
RD SIR Vendor Number:		0				
RD SIR Report Date:						
RD Other:		No				
RD Other Desc:		Veeder Root TLS250				
PRD Auto Ln Leak Detection:		No				
PRD Annual Tightness Test:		No				
PRD Vapor Monitor:		No				
PRD GW Monitor:		No				
PRD Interstit Monitor:		No				
PRD Three Year Tightness:		Yes				
PRD Euro Suct:		No				
PRD SIR Approve Date:						
PRD SIR Vendor Number:		0				
PRD SIR Report Date:						
PRD Other:		No				
Manual:						
Overfill Protection Manual:						
SIR Tank Leak Detection:						
SIR Pipe Leak Detection:						
PRD Other Desc:						
Date Added:		10/18/1999 09:31:02				
Last Update:		06/30/2015 13:51:49				
Staff ID Last Update:		JHENRY				
NSTD Compliant:						
Stage1 Vapor Installed:		N				
Stage1 Vapor Used:		N				
CP Next Test Date:		04/10/2016 00:00:00				
CP Survey Passed:						
Compartments						
Compartment Number:		1				
Stored Product:		DIESEL				
Compartment Capacity:		10000				
Heating:		U				
Other Desc:						
Action						
Tank Action ID:		980678				
Tank Action:		CP Survey - Pass				
Contractor Number:		669				
Supervisor Number:						
Action Date:		03/09/2009 00:00:00				
Corrosion Expert Name:						
Lab:						
Tank Action ID:		359967				
Tank Action:		Repair Or Upgrade Tank				
Contractor Number:		531				
Supervisor Number:		2482				
Action Date:		11/14/1998 00:00:00				
Corrosion Expert Name:						
Lab:						
Tank Action ID:		902465				
Tank Action:		CP Survey - Pass				
Contractor Number:		647				
Supervisor Number:						
Action Date:		03/30/2006 00:00:00				
Corrosion Expert Name:		cp test				
Lab:						
Tank Action ID:		304890				
Tank Action:		Install Tank				

Map Key	Number of Records	Direction	Distance (mi/ft)	Elev (ft)	Site	DB
Contractor Number:						
Supervisor Number:						
Action Date:		12/01/1982 00:00:00				
Corrosion Expert Name:						
Lab:						
Tank Action ID:						
Tank Action:		976142 CP Survey - Pass				
Contractor Number:		669				
Supervisor Number:						
Action Date:		05/21/2010 00:00:00				
Corrosion Expert Name:						
Lab:						
Tank Action ID:						
Tank Action:		1041676 CP Survey - Pass				
Contractor Number:		604				
Supervisor Number:						
Action Date:		04/10/2015 00:00:00				
Corrosion Expert Name:						
Lab:						
Tank Action ID:						
Tank Action:		947317 CP Survey - Pass				
Contractor Number:		647				
Supervisor Number:		8541				
Action Date:		08/03/2008 00:00:00				
Corrosion Expert Name:						
Lab:						
Tank Action ID:						
Tank Action:		994746 CP Survey - Pass				
Contractor Number:		669				
Supervisor Number:						
Action Date:		06/07/2011 00:00:00				
Corrosion Expert Name:						
Lab:						
Tank Information						
MPCA Tank Number:		004				
Tank Type:		This is a below ground storage tank.				
Tank Status:		The tank has been removed.				
Piping Cathodic Protection:		The piping has no cathodic protection.				
Tank Cath Prot:		The tank has no cathodic protection.				
Stored Product:		Used Or Waste Oil				
Client Tank Number:		004				
AST Base Material:						
Piping Material:						
Second Containment Tank:						
Second Containment Pipe:						
Tank Const Material:		The tank is made of bare/paint/asph coat steel.				
Tank Dispenser Type:		The tank has a gravity type dispenser.				
Tank Storage Capacity:		2000				
Tank Registration Date:		12/14/1998 00:00:00				
Unreg Tank Reported Date:						
Compartmental Tank:						
Heating Product:		N				
HW Generator ID:						
Product Release Date:						
Sludge Disposal Facility:						
Comments:						
Compliant:		Yes				
Serial Number:						
Tank Dual Use:		No				
Tank Reg Status:		Federal+State tank regulation				
UST Information						

Map Key	Number of Records	Direction	Distance (mi/ft)	Elev (ft)	Site	DB
Spill Containment:		No				
Overfill Protection None:						
Overfill Protection Ballfloat:						
Overfill Protection Autoshut:						
Overfill Protection Type Unk:						
Overfill Protection No Info:		Yes				
Overfill Protection Alarm:						
RD Daily Stick:		No				
RD Tightness Test:		No				
RD Manual Gauging:		No				
RD Auto Gauging:		No				
RD Soil Vapor Monitor:		No				
RD GW Monitor:		No				
Interstit Monitor:		No				
RD SIR Approve Date:						
RD SIR Vendor Number:		0				
RD SIR Report Date:						
RD Other:		No				
RD Other Desc:						
PRD Auto Ln Leak Detection:		No				
PRD Annual Tightness Test:		No				
PRD Vapor Monitor:		No				
PRD GW Monitor:		No				
PRD Interstit Monitor:		No				
PRD Three Year Tightness:		No				
PRD Euro Suct:		No				
PRD SIR Approve Date:						
PRD SIR Vendor Number:		0				
PRD SIR Report Date:						
PRD Other:		No				
Manual:						
Overfill Protection Manual:						
SIR Tank Leak Detection:						
SIR Pipe Leak Detection:						
PRD Other Desc:						
Date Added:			10/18/1999 09:31:02			
Last Update:			05/23/2003 09:21:34			
Staff ID Last Update:			SYS			
NSTD Compliant:						
Stage1 Vapor Installed:		U				
Stage1 Vapor Used:		U				
CP Next Test Date:						
CP Survey Passed:						
Compartments						
Compartment Number:		1				
Stored Product:		WASTE OIL				
Compartment Capacity:		2000				
Heating:		N				
Other Desc:						
Action						
Tank Action ID:		323754				
Tank Action:		Install Tank				
Contractor Number:						
Supervisor Number:						
Action Date:		01/01/1985 00:00:00				
Corrosion Expert Name:						
Lab:						
Tank Action ID:		271040				
Tank Action:		Remove Tank				
Contractor Number:		531				
Supervisor Number:		2482				
Action Date:		11/14/1998 00:00:00				

Map Key	Number of Records	Direction	Distance (mi/ft)	Elev (ft)	Site	DB
Corrosion Expert Name:						
Lab:						
Tab site						
Facility:		Construction				
Above or Underground:		Under Ground				
Indian Reservation:		No				
UST Registration Date:		12/17/1985 00:00:00				
AST Registration Date:						
Max Monthly Gallons:						
Vapor Recovery Installed:		N				
Vapor Notification Required:		U				

55	1 of 4	SSW	0.12 / 640.49	716.97	Group Health Inc 205 Wabasha St S (null) St. Paul MN 55107	WIMN
Site ID:		216269			Industrial Classif: (null)	
Watershed Name:		Mississippi River - Twin Cities			County Name: Ramsey	
Latitude:		44.93729887			Coordinate Method: Address Matching House Number	
Longitude:		-93.08777424				
--- Details ---						
Activity ID:		3522		Activity Type Name:		Tank Site
Active:		No				
Program Name:		Tanks & Leaks		Legislative District:		65B
HUC 8:		7010206				

55	2 of 4	SSW	0.12 / 640.49	716.97	HealthPartners St Paul 205 Wabasha St S (null) St. Paul MN 55107	WIMN
Site ID:		31398			Industrial Classif: Offices of Physicians	
Watershed Name:		Mississippi River - Twin Cities			County Name: Ramsey	
Latitude:		44.93729887			Coordinate Method: Address Matching House Number	
Longitude:		-93.08777424				
--- Details ---						
Activity ID:		MND985674696		Activity Type Name:		Hazardous Waste, Small to Minimal QG
Active:		Yes				
Program Name:		Hazardous Waste		Legislative District:		65B
HUC 8:		7010206				

55	3 of 4	SSW	0.12 / 640.49	716.97	HEALTHPARTNERS ST PAUL 205 WABASHA ST S ST. PAUL MN 55107	RCRA CESQG
EPA Handler ID:		MND985674696				
Current Site Name:		HEALTHPARTNERS ST PAUL				
Generator Status Universe:		Conditionally Exempt Small Quantity Generator				
Land Type:		Private				
Activity Location:		MN				
TSD Activity:		No				
Mixed Waste Generator:		No				
Importer Activity:		No				
Transporter Activity:		No				
Transfer Facility:		No				
Recycler Activity:		No				
Onsite Burner Exemption:		No				
Furnace Exemption:		No				

Map Key	Number of Records	Direction	Distance (mi/ft)	Elev (ft)	Site	DB
Underground Inject Activity:		No				
Rece Waste From Off Site:		No				
Used Oil Transporter:						
Used Oil Transfer Facility:						
Used Oil Processor:						
Used Oil Refiner:						
Used Oil Burner:						
Used Oil Market Burner:						
Used Oil Spec Marketer:						
Mailing Address:			8170 33RD AVE S STE 1309, , BLOOMINGTON, MN, 55440, US			
Contact Name:			JAMES OUKROP			
Contact Address:			8170 33RD AVE S STE 1309, , BLOOMINGTON, MN, 55440, US			
Contact Email:						
Location Street 2:						
Owner/Operator Information						
Owner/Operator Indicator:		CP				
Owner/Operator Name:		HEALTHPARTNERS SERVICES INC				
Owner/Operator Address:		8170 33RD AVE S STE 1309 BLOOMINGTON MN US 55440				
Owner/Operator Phone:		9528835621				
Owner/Operator Type:		P				
Date Became Current:		19990726				
Date Ended Current:						
Owner/Operator Indicator:		CO				
Owner/Operator Name:		HEALTHPARTNERS				
Owner/Operator Address:		8100 34TH AVE S PO BOX 1309 MINNEAPOLIS MN 554401309				
Owner/Operator Phone:		6128836000				
Owner/Operator Type:		P				
Date Became Current:						
Date Ended Current:						
Owner/Operator Indicator:		CP				
Owner/Operator Name:		NAME NOT REPORTED				
Owner/Operator Address:		ADDRESS NOT REPORTED CITY NOT REPORTED AK 99998				
Owner/Operator Phone:		3125551212				
Owner/Operator Type:		P				
Date Became Current:						
Date Ended Current:						
NAICS Information						
Naics Code:		62111				
Naics Description:		OFFICES OF PHYSICIANS				
Handler Information						
Date Received:		19960214				
Facility Name:		HEALTHPARTNERS ST PAUL				
Classification:		Conditionally Exempt Small Quantity				
Hazardous Waste Information						
Waste Code:		D001				
Waste:		IGNITABLE WASTE				
Waste Code:		D008				
Waste:		LEAD				
Waste Code:		D009				
Waste:		MERCURY				
Waste Code:		D000				
Waste:		DESCRIPTION				
Waste Code:		D011				

Map Key	Number of Records	Direction	Distance (mi/ft)	Elev (ft)	Site	DB
Waste:		SILVER				
Violation/Evaluation Information						
55	4 of 4	SSW	0.12 / 640.49	716.97	Group Health Inc 205 Wabasha St S St. Paul MN 55107	UST

Tank Site: 3522
Tank Site Program Int ID: 192977
Active?: No
Interest Name: Group Health Inc
Interest Type Code: TS
Interest Type Desc: Tank Site
Site ID: 216269
Interest Phone: NO CORE PI PH.
Interest Start Date: 07/23/1992 19:11:05
Interest End Date: 01/20/2009 15:56:47
Pgm Int Source: CORE
ADDR_ID: 41398
Address Source: CORE
Lat/Long ID: 169027
Lat/Long Desc:
Lat Degrees: 44
Lat Minutes: 56
Lat Seconds: 14.27
Long Degrees: -93
Long Minutes: 5
Long Seconds: 15.98
Comments:
Collection Date: 03/29/2010 17:52:58
Lat/Long Timestamp Added: 03/29/2010 18:57:38
Lat/Long Timestamp Last Updated: 03/29/2010 18:57:38
Lat/Long Updater Staff ID: MAPT_NC
Coord Source Type:
Coord Source Description:
Org. Name Source:
Coord Collection Method Code: A1
Map Scale Code:
Lat/Long Source: CORE
Lat/Long Site ID: 216269
Lat/Long Spatial ID: 51375895
Foreign State:
Foreign Zone:
Addr Timestamp Added: 05/13/1999 13:38:25
Addr Timestamp Last Updated: 05/07/2008 14:15:52
Addr Updater Staff ID: BOLSON1
FIPS County Code1: 123
Coord Collection Method Desc: Address Matching House Number

Tank Information

MPCA Tank Number: 001
Tank Type: This is a below ground storage tank.
Tank Status: The tank has been removed.
Piping Cathodic Protection: The piping has no cathodic protection.
Tank Cath Prot: The piping has anode cathodic protection.
Stored Product: Fuel Oil
Client Tank Number: 001
AST Base Material:
Piping Material:
Second Containment Tank:
Second Containment Pipe:
Tank Const Material: The tank is made of bare/paint/asph coat steel.
Tank Dispenser Type: The tank has a suction type dispenser.

Map Key	Number of Records	Direction	Distance (mi/ft)	Elev (ft)	Site	DB
Tank Storage Capacity:			10000			
Tank Registration Date:			05/21/1986 00:00:00			
Unreg Tank Reported Date:						
Compartmental Tank:						
Heating Product:		Y				
HW Generator ID:						
Product Release Date:						
Sludge Disposal Facility:						
Comments:						
Compliant:		Yes				
Serial Number:						
Tank Dual Use:		No				
Tank Reg Status:		State tank regulation				
UST Information						
Spill Containment:						
Overfill Protection None:						
Overfill Protection Ballfloat:						
Overfill Protection Autoshut:						
Overfill Protection Type Unk:						
Overfill Protection No Info:		Yes				
Overfill Protection Alarm:						
RD Daily Stick:		Yes				
RD Tightness Test:		Yes				
RD Manual Gauging:		No				
RD Auto Gauging:		No				
RD Soil Vapor Monitor:		No				
RD GW Monitor:		No				
Interstit Monitor:		No				
RD SIR Approve Date:						
RD SIR Vendor Number:		0				
RD SIR Report Date:						
RD Other:		No				
RD Other Desc:						
PRD Auto Ln Leak Detection:		No				
PRD Annual Tightness Test:		No				
PRD Vapor Monitor:		No				
PRD GW Monitor:		No				
PRD Interstit Monitor:		No				
PRD Three Year Tightness:		No				
PRD Euro Suct:		Yes				
PRD SIR Approve Date:						
PRD SIR Vendor Number:		0				
PRD SIR Report Date:						
PRD Other:		No				
Manual:						
Overfill Protection Manual:						
SIR Tank Leak Detection:						
SIR Pipe Leak Detection:						
PRD Other Desc:						
Date Added:			10/18/1999 09:31:03			
Last Update:			05/23/2003 09:21:40			
Staff ID Last Update:			SYS			
NSTD Compliant:						
Stage1 Vapor Installed:		U				
Stage1 Vapor Used:		U				
CP Next Test Date:						
CP Survey Passed:						
Compartments						
Compartment Number:		1				
Stored Product:		FUEL OIL				
Compartment Capacity:		10000				
Heating:		U				
Other Desc:						

Map Key	Number of Records	Direction	Distance (mi/ft)	Elev (ft)	Site	DB
Action						
Tank Action ID:			290859			
Tank Action:			Install Tank			
Contractor Number:						
Supervisor Number:						
Action Date:			01/01/1977 00:00:00			
Corrosion Expert Name:						
Lab:						
Tank Action ID:			251535			
Tank Action:			Remove Tank			
Contractor Number:						
Supervisor Number:						
Action Date:			09/04/1991 00:00:00			
Corrosion Expert Name:						
Lab:			N			
TabSite						
Facility:			Hosp/Med Ctr/Nurs/Chldrn			
Above or Underground:			Under Ground			
Indian Reservation:			No			
UST Registration Date:			05/21/1986 00:00:00			
AST Registration Date:						
Max Monthly Gallons:						
Vapor Recovery Installed:			U			
Vapor Notification Required:			U			

56	1 of 7	SSW	0.12 / 643.02	717.49	Weinhagen Tire Co 206 Wabasha St S St. Paul MN 55107	AST
Tank Site:		3656				
Tank Site Program Int ID:		193107				
Active?:		Yes				
Interest Name:		Weinhagen Tire Co				
Interest Type Code:		TS				
Interest Type Desc:		Tank Site				
Site ID:		216363				
Interest Phone:		NO CORE PI PH.				
Interest Start Date:		07/23/1992 19:11:05				
Interest End Date:						
Pgm Int Source:		CORE				
ADDR_ID:		54104374				
Address Source:		CORE				
Lat/Long ID:		139368				
Lat/Long Desc:						
Lat Degrees:		44				
Lat Minutes:		56				
Lat Seconds:		11.74				
Long Degrees:		-93				
Long Minutes:		5				
Long Seconds:		11.11				
Comments:						
Collection Date:		04/24/2008 10:08:41				
Lat/Long Timestamp Added:		04/24/2008 10:07:12				
Lat/Long Timestamp Last Updated:		04/24/2008 10:08:47				
Lat/Long Updater Staff ID:		MAPTOOL				
Coord Source Type:						
Coord Source Description:						
Org. Name Source:						
Coord Collection Method Code:		DM				
Map Scale Code:						
Lat/Long Source:		CORE				

Map Key	Number of Records	Direction	Distance (mi/ft)	Elev (ft)	Site	DB
Lat/Long Site ID:		216363				
Lat/Long Spatial ID:		51376101				
Foreign State:						
Foreign Zone:						
Addr Timestamp Added:		01/28/2008 20:37:25				
Addr Timestamp Last Updated:		01/20/2009 15:37:57				
FIPS County Code1:		123				
Coord Collection Method Desc:		Digitized - Map Tool				
Tank Information						
MPCA Tank Number:		1001				
Tank Type:		This is an above ground storage tank.				
Tank Status:		The tank is active and being used.				
Piping Cathodic Protection:						
Tank Cath Prot:						
Stored Product:		Lube Oil				
Client Tank Number:		1001				
AST Base Material:		This above ground storage tank is located on concrete.				
Piping Material:		NONE				
Second Containment Tank:						
Second Containment Pipe:						
Tank Const Material:		The tank is made of metal.				
Tank Dispenser Type:						
Tank Storage Capacity:		265				
Tank Registration Date:		07/10/1990 00:00:00				
Unreg Tank Reported Date:						
Compartmental Tank:						
Heating Product:						
HW Generator ID:						
Product Release Date:						
Sludge Disposal Facility:						
Comments:						
Compliant:		Yes				
Serial Number:						
Tank Dual Use:		No				
Tank Reg Status:		Non-regulated tank				
AST Information						
Dike Side Material:		The dike around the tank is made of sand or earth.				
Dike Bottom Material:		There is no dike around the tank.				
AST Permit:		No				
Load Rack:						
Pipe Cathodic:						
Pipe Double Walled:						
Pipe Level:						
Rack Curbed:						
Rack Paved:						
SPCC:						
Labeling:						
Gauging:						
Diagram of Site:						
Temp Tank:						
Indoor Tank:						
Within 500ft of Water:						
Date Added:		10/18/1999 09:43:29				
Last Update:		05/04/2002 07:52:14				
Staff ID Last Update:		TANKS				
AST Monthly Throughput(gal):		200				
Spill Box:						
Pad:						
Spill Containment:						
Overfill Protection None:						
Overfill Protection Ballfloat:						
Overfill Protection Autoshut:						
Overfill Protection Type Unk:						
Overfill Protection No Info:						

Map Key	Number of Records	Direction	Distance (mi/ft)	Elev (ft)	Site	DB
Overfill Protection Alarm:						
Daily Stick:						
RD Tightness Test:						
RD Manual Gauging:						
RD Auto Gauging:						
RD Soil Vapor Monitor:						
RD GW Monitor:						
RD Interstit Monitor:						
RD SIR Approve Date:						
RD SIR Vendor Number:						
RD SIR Report Date:						
RD Other:						
RD Other Desc:						
PRD Auto Ln Leak Detection:						
PRD Annual Tightness Test:						
PRD Vapor Monitor:						
PRD GW Monitor:						
PRD Interstit Monitor:						
PRD Three Year Tightness:						
PRD Euro Suct:						
PRD SIR Approve Date:						
PRD SIR Vendor Number:						
PRD SIR Report Date:						
PRD Other:						
Manual:						
Overfill Protection Manual:						
SIR Tank Leak Detection:						
SIR Pipe Leak Detection:						
PRD Other Desc:						
Mounted Sight Glass Guage:						
RD Visual Monitor:						
Monthly Reconciliation:						
PRD Tracer Gas Monitor:						
PRD Hydrostatic Monitor:						
PRD Lock Down Monitor:						
PRD Sensor Monitor:						
PRD Above or Underground:						
Soil Permability:						
Soil Permability Units:						
Leak Monitor Weekly:						
Leak Monitor 72hr:						
Percent Capacity Containment:						
CP Next Test Date:						
Compartments						
Compartment Number:			1			
Stored Product:			LUBE OIL			
Compartment Capacity:			265			
Heating:						
Other Desc:						
Action						
Tank Action ID:			341387			
Tank Action:			Install Tank			
Contractor Number:						
Supervisor Number:						
Action Date:			01/01/1986 00:00:00			
Corrosion Expert Name:						
Lab:						
Tank Information						
MPCA Tank Number:			1003			
Tank Type:			This is an above ground storage tank.			
Tank Status:			The tank is active and being used.			
Piping Cathodic Protection:						

Map Key	Number of Records	Direction	Distance (mi/ft)	Elev (ft)	Site	DB
Tank Cath Prot:						
Stored Product:		Other Substance				
Client Tank Number:		1003				
AST Base Material:		This above ground storage tank is indoors.				
Piping Material:		NONE				
Second Containment Tank:						
Second Containment Pipe:		The tank is made of a nonlisted material.				
Tank Const Material:						
Tank Dispenser Type:						
Tank Storage Capacity:		250				
Tank Registration Date:		04/02/1998 00:00:00				
Unreg Tank Reported Date:						
Compartmental Tank:						
Heating Product:						
HW Generator ID:						
Product Release Date:						
Sludge Disposal Facility:						
Comments:						
Compliant:		Yes				
Serial Number:						
Tank Dual Use:		No				
Tank Reg Status:		Non-regulated tank				
AST Information						
Dike Side Material:		The dike around the tank is made of sand or earth.				
Dike Bottom Material:		There is no dike around the tank.				
AST Permit:		No				
Load Rack:						
Pipe Cathodic:						
Pipe Double Walled:						
Pipe Level:						
Rack Curbed:						
Rack Paved:						
SPCC:						
Labeling:						
Gauging:						
Diagram of Site:						
Temp Tank:						
Indoor Tank:						
Within 500ft of Water:						
Date Added:		10/18/1999 09:43:29				
Last Update:		05/04/2002 07:52:14				
Staff ID Last Update:		TANKS				
AST Monthly Throughput(gal):		0				
Spill Box:						
Pad:						
Spill Containment:						
Overfill Protection None:						
Overfill Protection Ballfloat:						
Overfill Protection Autoshut:						
Overfill Protection Type Unk:						
Overfill Protection No Info:						
Overfill Protection Alarm:						
Daily Stick:						
RD Tightness Test:						
RD Manual Gauging:						
RD Auto Gauging:						
RD Soil Vapor Monitor:						
RD GW Monitor:						
RD Interstit Monitor:						
RD SIR Approve Date:						
RD SIR Vendor Number:						
RD SIR Report Date:						
RD Other:						
RD Other Desc:						
PRD Auto Ln Leak Detection:						
PRD Annual Tightness Test:						

Map Key	Number of Records	Direction	Distance (mi/ft)	Elev (ft)	Site	DB
PRD Vapor Monitor: PRD GW Monitor: PRD Interstit Monitor: PRD Three Year Tightness: PRD Euro Suct: PRD SIR Approve Date: PRD SIR Vendor Number: PRD SIR Report Date: PRD Other: Manual: Overfill Protection Manual: SIR Tank Leak Detection: SIR Pipe Leak Detection: PRD Other Desc: Mounted Sight Glass Guage: RD Visual Monitor: Monthly Reconciliation: PRD Tracer Gas Monitor: PRD Hydrostatic Monitor: PRD Lock Down Monitor: PRD Sensor Monitor: PRD Above or Underground: Soil Permability: Soil Permability Units: Leak Monitor Weekly: Leak Monitor 72hr: Percent Capacity Containment: CP Next Test Date:						
Compartments						
Compartment Number:			1			
Stored Product:			BULK OIL			
Compartment Capacity:			250			
Heating:						
Other Desc:						
Action						
Tank Action ID:			341385			
Tank Action:			Install Tank			
Contractor Number:						
Supervisor Number:						
Action Date:			01/01/1993 00:00:00			
Corrosion Expert Name:						
Lab:						
Tank Information						
MPCA Tank Number:			1002			
Tank Type:			This is an above ground storage tank.			
Tank Status:			The tank is active and being used.			
Piping Cathodic Protection:						
Tank Cath Prot:						
Stored Product:			Other Substance			
Client Tank Number:			1002			
AST Base Material:			This above ground storage tank is indoors.			
Piping Material:			NONE			
Second Containment Tank:						
Second Containment Pipe:						
Tank Const Material:			The tank is made of a nonlisted material.			
Tank Dispenser Type:						
Tank Storage Capacity:			400			
Tank Registration Date:			04/02/1998 00:00:00			
Unreg Tank Reported Date:						
Compartmental Tank:						
Heating Product:						
HW Generator ID:						

Map Key	Number of Records	Direction	Distance (mi/ft)	Elev (ft)	Site	DB
Product Release Date:						
Sludge Disposal Facility:						
Comments:						
Compliant:		Yes				
Serial Number:						
Tank Dual Use:		No				
Tank Reg Status:		Non-regulated tank				
AST Information						
Dike Side Material:		The dike around the tank is made of sand or earth.				
Dike Bottom Material:		There is no dike around the tank.				
AST Permit:		No				
Load Rack:						
Pipe Cathodic:						
Pipe Double Walled:						
Pipe Level:						
Rack Curbed:						
Rack Paved:						
SPCC:						
Labeling:						
Gauging:						
Diagram of Site:						
Temp Tank:						
Indoor Tank:						
Within 500ft of Water:						
Date Added:		10/18/1999 09:43:29				
Last Update:		05/04/2002 07:52:14				
Staff ID Last Update:		TANKS				
AST Monthly Throughput(gal):		0				
Spill Box:						
Pad:						
Spill Containment:						
Overfill Protection None:						
Overfill Protection Ballfloat:						
Overfill Protection Autoshut:						
Overfill Protection Type Unk:						
Overfill Protection No Info:						
Overfill Protection Alarm:						
Daily Stick:						
RD Tightness Test:						
RD Manual Gauging:						
RD Auto Gauging:						
RD Soil Vapor Monitor:						
RD GW Monitor:						
RD Interstit Monitor:						
RD SIR Approve Date:						
RD SIR Vendor Number:						
RD SIR Report Date:						
RD Other:						
RD Other Desc:						
PRD Auto Ln Leak Detection:						
PRD Annual Tightness Test:						
PRD Vapor Monitor:						
PRD GW Monitor:						
PRD Interstit Monitor:						
PRD Three Year Tightness:						
PRD Euro Suct:						
PRD SIR Approve Date:						
PRD SIR Vendor Number:						
PRD SIR Report Date:						
PRD Other:						
Manual:						
Overfill Protection Manual:						
SIR Tank Leak Detection:						
SIR Pipe Leak Detection:						
PRD Other Desc:						
Mounted Sight Glass Guage:						

Map Key	Number of Records	Direction	Distance (mi/ft)	Elev (ft)	Site	DB
RD Visual Monitor: Monthly Reconciliation: PRD Tracer Gas Monitor: PRD Hydrostatic Monitor: PRD Lock Down Monitor: PRD Sensor Monitor: PRD Above or Underground: Soil Permability: Soil Permability Units: Leak Monitor Weekly: Leak Monitor 72hr: Percent Capacity Containment: CP Next Test Date:						
Compartments						
Compartment Number:		1				
Stored Product:		BULK OIL				
Compartment Capacity:		400				
Heating:						
Other Desc:						
Action						
Tank Action ID:		341386				
Tank Action:		Install Tank				
Contractor Number:						
Supervisor Number:						
Action Date:		01/01/1993 00:00:00				
Corrosion Expert Name:						
Lab:						
Tabsite						
Facility:		Service Station				
Above or Underground:		Both				
Indian Reservation:		No				
UST Registration Date:		07/02/1986 00:00:00				
AST Registration Date:		07/10/1990 00:00:00				
Max Monthly Gallons:						
Vapor Recovery Installed:		U				
Vapor Notification Required:		U				

56	2 of 7	SSW	0.12 / 643.02	717.49	Weinhagen Tire Co 206 Wabasha St S St. Paul MN 55107	LAST
--------------------	--------	-----	---------------	--------	--	------

Tank Site:	14022	Foreign State:	
Active?:	No	Foreign Zone:	
Site ID:	216363	Lat/Long ID:	139368
Interest Type Code:	LS	Lat Degrees:	44
Interest Type Desc:	Leak Site	Lat Minutes:	56
Interest Start Date:	03/19/2001 00:00:00	Lat Seconds:	11.74
Interest End Date:	01/20/2009 15:57:16	Long Degrees:	-93
Pgm Int Source:	CORE	Long Minutes:	5
Addr ID:	54104374	Long Seconds:	11.11
Interest Phone:	NO CORE PI PH.	Lat/Long Desc:	
Address Source:	CORE	Collection Date:	04/24/2008 10:08:41
Lat/Long Source:	CORE	Lat/Long Site ID:	216363
Lat/Long Spatial ID:	51858398	Orig. Source Name:	
Map Scale Code:			
Tank Site Program Int ID:	230171		
Lat/Long Timestamp Added:	04/24/2008 10:07:12		
Lat/Long Timestamp Last Updated:	04/24/2008 10:08:47		
Coord Source Type:			

Map Key	Number of Records	Direction	Distance (mi/ft)	Elev (ft)	Site	DB
Coord Source Desc:						
Addr Timestamp Added:		01/28/2008 20:37:25				
Addr Timestamp Last Updated:		01/20/2009 15:37:57				
Addr Updater Staff ID:		MKIMLIN				
FIPS County Code1:		123				
Coord Collection Mthd Desc:		Digitized - Map Tool				
Comments:		No further action. See remarks.				
Leaksite						
Leaksite Type:		Leak Site				
Leaksite Type Def:		Leak site (tank and petroleum contamination).				
File Archive Box:						
File Archive Lot:						
Soil Digout Date:						
Cubic Yds Excavated:						
Cond Closure Date:						
Complete Site Closure Date:		05/16/2001 00:00:00				
Contam Soils Remaining:		N				
Enf Action Begin Date:						
LUST TRUST Eligible:		No				
Offsite Contam:		N				
REIMB Awarded:		Yes				
Release Discovered Date:		08/13/1995 00:00:00				
Leak Report Date:		08/15/1995 00:00:00				
STD Letter Response Date:						
Surface Water Impact:		N				
Utility Project:		No				
Date Added:		03/19/2001 11:57:38				
Last Update:		03/14/2014 13:30:56				
Staff ID Last Update:		DBOETTC				
Release from AST:		Yes				
Release from UST:		No				
Tank Reg Status Code:		F				
VPIC Application date:						
VPIC Acres:						
Vapor Intrusion Checked:						
Vapor Intrusion Action:						
Vapor Intrusion Comments:						
Soil Gas Data Collected:						
Soil Gas Action Level:						
Soil Gas Data Comments:						
Sub Slab Sample Collected:						
Indoor Air Collected:						
Residence Type Code:						
GW Information						
DW Supply Contam:						
Free Product Observed:						
Free Product Thickness:						
Ground Water Contam:		N				
GW Cleanup Goal:						
GW Exceeds Cleanup Goal:						
Cleanup Goal Achieved:						
Water Supply Exceeds Ral:						
Well Type Code:						
Impacted Aquifer Code:						
MTBE Present Now:						
MTBE Present Historically:						
MTBE High UG per Liter:						
MTBE High Level Date:						
Free Product at Close:						
Staff ID Wellhead Area Assess:						
PWS Well Impacted:						
Protected Area:						
Sensitive Area:						
Affected Residential Props:						

Map Key	Number of Records	Direction	Distance (mi/ft)	Elev (ft)	Site	DB
Affected Non Residential Props:						
Product Released						
Product Released Seq ID:		21746				
Product:		Used Oil				
Product Defn:		The product is used oil.				
56	3 of 7	SSW	0.12 / 643.02	717.49	Weinhagen Tire Co 206 Wabasha St S (null) St. Paul MN 55107	WIMN
Site ID:		33006			Industrial Classif: Tire Dealers	
Watershed Name:		Mississippi River - Twin Cities			County Name: Ramsey	
Latitude:		44.93733248			Coordinate Method: Address Matching House Number	
Longitude:		-93.08762186				
--- Details ---						
Activity ID:		MND023062995		Activity Type Name: Hazardous Waste, Small to Minimal QG		
Active:		Yes				
Program Name:		Hazardous Waste		Activ Sub Type N: (null)		
HUC 8:		7010206		Legislative District: 65B		
56	4 of 7	SSW	0.12 / 643.02	717.49	Weinhagen Tire Co 206 Wabasha St S (null) St. Paul MN 55107	WIMN
Site ID:		216363			Industrial Classif: (null)	
Watershed Name:		Mississippi River - Twin Cities			County Name: Ramsey	
Latitude:		44.9365967			Coordinate Method: Digitized - Map Tool	
Longitude:		-93.08642179				
--- Details ---						
Activity ID:		14022		Activity Type Name: Leak Site		
Active:		No				
Program Name:		Tanks & Leaks		Activ Sub Type N: (null)		
HUC 8:		7010206		Legislative District: 65B		
+						
Activity ID:		3656		Activity Type Name: Tank Site		
Active:		Yes				
Program Name:		Tanks & Leaks		Activ Sub Type N: (null)		
HUC 8:		7010206		Legislative District: 65B		
56	5 of 7	SSW	0.12 / 643.02	717.49	WEINHAGEN TIRE CO 206 WABASHA ST S ST. PAUL MN 55107	RCRA CESQG
EPA Handler ID:		MND023062995				
Current Site Name:		WEINHAGEN TIRE CO				
Generator Status Universe:		Conditionally Exempt Small Quantity Generator				
Land Type:		Private				
Activity Location:		MN				
TSD Activity:		No				
Mixed Waste Generator:		No				
Importer Activity:		No				
Transporter Activity:		No				
Transfer Facility:		No				
Recycler Activity:		No				
Onsite Burner Exemption:		No				

Map Key	Number of Records	Direction	Distance (mi/ft)	Elev (ft)	Site	DB
Furnace Exemption:		No				
Underground Inject Activity:		No				
Rece Waste From Off Site:		No				
Used Oil Transporter:						
Used Oil Transfer Facility:						
Used Oil Processor:						
Used Oil Refiner:						
Used Oil Burner:						
Used Oil Market Burner:						
Used Oil Spec Marketer:						
Mailing Address:		206 WABASHA ST S, , ST. PAUL, MN, 55107, US				
Contact Name:		MICHAEL WEINHAGEN				
Contact Address:		206 WABASHA ST S, , ST. PAUL, MN, 551071893, US				
Contact Email:						
Location Street 2:						
Owner/Operator Information						
Owner/Operator Indicator:		CP				
Owner/Operator Name:		WEINHAGEN TIRE CO				
Owner/Operator Address:		206 WABASHA ST S ST. PAUL MN US 551071893				
Owner/Operator Phone:		6512224736				
Owner/Operator Type:		P				
Date Became Current:		19990726				
Date Ended Current:						
Owner/Operator Indicator:		CP				
Owner/Operator Name:		NAME NOT REPORTED				
Owner/Operator Address:		ADDRESS NOT REPORTED CITY NOT REPORTED AK 99998				
Owner/Operator Phone:		3125551212				
Owner/Operator Type:		P				
Date Became Current:						
Date Ended Current:						
NAICS Information						
Naics Code:		44132				
Naics Description:		TIRE DEALERS				
Handler Information						
Date Received:		19860808				
Facility Name:		WEINHAGEN TIRE CO				
Classification:		Conditionally Exempt Small Quantity				
Hazardous Waste Information						
Waste Code:		F002				
Waste:		THE FOLLOWING SPENT HALOGENATED SOLVENTS: TETRACHLOROETHYLENE, METHYLENE CHLORIDE, TRICHLOROETHYLENE, 1,1,1-TRICHLOROETHANE, CHLOROBENZENE, 1,1,2-TRICHLORO-1,2,2-TRIFLUOROETHANE, ORTHO-DICHLOROBENZENE, TRICHLOROFUOROMETHANE, AND 1,1,2, TRICHLOROETHANE; ALL SPENT SOLVENT MIXTURES/BLENDS CONTAINING, BEFORE USE, A TOTAL OF TEN PERCENT OR MORE (BY VOLUME) OF ONE OR MORE OF THE ABOVE HALOGENATED SOLVENTS OR THOSE SOLVENTS LISTED IN F001, F004, AND F005; AND STILL BOTTOMS FROM THE RECOVERY OF THESE SPENT SOLVENTS AND SPENT SOLVENT MIXTURES.				
Waste Code:		D001				
Waste:		IGNITABLE WASTE				
Violation/Evaluation Information						
56	6 of 7	SSW	0.12 / 643.02	717.49	WEINHAGEN TIRE 206 South Wabasha St. Paul MN	SPILLS

Map Key	Number of Records	Direction	Distance (mi/ft)	Elev (ft)	Site	DB
	175155					
Program Int ID:	175155				TMSP Added:	03/21/1996 00:00:00
Site ID:	0				TMSP Update:	02/03/2009 16:35:26
Interest Type:	Spill Site				Prgm Int Source:	TALES
Preferred ID:	17062				Address Source:	TALES
Interest Start:	03/21/1996 00:00:00				Interest Phone:	
Interest End:					Township:	
Active?:					County:	Ramsey
Comments:						
Spill Site						
Spill Site Closure Date:		01/01/1996 00:00:00				
Report Taken by:		3297				
MPCA Project Manager:		3297				
Spill Reported by:		ROD KVALEVOG				
Spill Date:		11/17/1992 00:00:00				
Spill Report Date:		11/17/1992 00:00:00				
Initial Cause:		DUMPSTER				
Initial Source:						
Priority Code:		4				
Archive Lot:						
Archive Box:						
Date Added:		03/21/1996 00:00:00				
Last Update:		04/11/2007 08:22:54				
Staff ID Last Update:		RSUCHAN				
Rep Phone:						
Rep Name:						
MPCA Involvement:						
Report Taken by Duty Officer:						
Public Safety Spill ID:						
Duty Officer Report Number:						
Response:						
Spill Released Product						
Spill Incident Accuracy ID:		69588				
Spill Product:		Petroleum, Unspecified				
Spill Quantity Units:		Unknown				
Spill Incident Accuracy:		Unknown				
Spill Released Quantity:		0				
Date Added:		03/21/1996 00:00:00				
Last Update:		05/04/2002 06:54:33				
Staff ID Last Update:		TANKS				
56	7 of 7	SSW	0.12 / 643.02	717.49	Weinhagen Tire Co 206 Wabasha St S St. Paul MN 55107	UST
Tank Site:		3656				
Tank Site Program Int ID:		193107				
Active?:		Yes				
Interest Name:		Weinhagen Tire Co				
Interest Type Code:		TS				
Interest Type Desc:		Tank Site				
Site ID:		216363				
Interest Phone:		NO CORE PI PH.				
Interest Start Date:		07/23/1992 19:11:05				
Interest End Date:						
Pgm Int Source:		CORE				
ADDR_ID:		54104374				
Address Source:		CORE				
Lat/Long ID:		139368				
Lat/Long Desc:						
Lat Degrees:		44				
Lat Minutes:		56				

Map Key	Number of Records	Direction	Distance (mi/ft)	Elev (ft)	Site	DB
Lat Seconds:		11.74				
Long Degrees:		-93				
Long Minutes:		5				
Long Seconds:		11.11				
Comments:						
Collection Date:		04/24/2008 10:08:41				
Lat/Long Timestamp Added:		04/24/2008 10:07:12				
Lat/Long Timestamp Last Updated:		04/24/2008 10:08:47				
Lat/Long Updater Staff ID:		MAPTOOL				
Coord Source Type:						
Coord Source Description:						
Org. Name Source:						
Coord Collection Method Code:		DM				
Map Scale Code:						
Lat/Long Source:		CORE				
Lat/Long Site ID:		216363				
Lat/Long Spatial ID:		51376101				
Foreign State:						
Foreign Zone:						
Addr Timestamp Added:		01/28/2008 20:37:25				
Addr Timestamp Last Updated:		01/20/2009 15:37:57				
Addr Updater Staff ID:		MKIMLIN				
FIPS County Code1:		123				
Coord Collection Method Desc:		Digitized - Map Tool				

Tank Information

MPCA Tank Number:	001
Tank Type:	This is a below ground storage tank.
Tank Status:	The tank has been removed.
Piping Cathodic Protection:	The piping has no cathodic protection.
Tank Cath Prot:	The tank has no cathodic protection.
Stored Product:	Used Or Waste Oil
Client Tank Number:	001
AST Base Material:	
Piping Material:	
Second Containment Tank:	
Second Containment Pipe:	
Tank Const Material:	The tank is made of bare/paint/asph coat steel.
Tank Dispenser Type:	The tank has a suction type dispenser.
Tank Storage Capacity:	265
Tank Registration Date:	07/02/1986 00:00:00
Unreg Tank Reported Date:	
Compartmental Tank:	
Heating Product:	U
HW Generator ID:	
Product Release Date:	
Sludge Disposal Facility:	
Comments:	
Compliant:	No
Serial Number:	
Tank Dual Use:	No
Tank Reg Status:	Federal+State tank regulation

UST Information

Spill Containment:	
Overfill Protection None:	
Overfill Protection Ballfloat:	
Overfill Protection Autoshut:	
Overfill Protection Type Unk:	
Overfill Protection No Info:	Yes
Overfill Protection Alarm:	
RD Daily Stick:	No
RD Tightness Test:	No
RD Manual Gauging:	No
RD Auto Gauging:	No

Map Key	Number of Records	Direction	Distance (mi/ft)	Elev (ft)	Site	DB
RD Soil Vapor Monitor:		No				
RD GW Monitor:		No				
Interstit Monitor:		No				
RD SIR Approve Date:						
RD SIR Vendor Number:		0				
RD SIR Report Date:						
RD Other:		No				
RD Other Desc:						
PRD Auto Ln Leak Detection:		No				
PRD Annual Tightness Test:		No				
PRD Vapor Monitor:		No				
PRD GW Monitor:		No				
PRD Interstit Monitor:		No				
PRD Three Year Tightness:		No				
PRD Euro Suct:		Yes				
PRD SIR Approve Date:						
PRD SIR Vendor Number:		0				
PRD SIR Report Date:						
PRD Other:		No				
Manual:						
Overfill Protection Manual:						
SIR Tank Leak Detection:						
SIR Pipe Leak Detection:						
PRD Other Desc:						
Date Added:			10/18/1999 09:31:05			
Last Update:			05/23/2003 09:21:34			
Staff ID Last Update:			SYS			
NSTD Compliant:						
Stage1 Vapor Installed:		U				
Stage1 Vapor Used:		U				
CP Next Test Date:						
CP Survey Passed:						
Compartments						
Compartment Number:		1				
Stored Product:		WASTE OIL				
Compartment Capacity:		265				
Heating:		U				
Other Desc:						
Action						
Tank Action ID:		304897				
Tank Action:		Install Tank				
Contractor Number:						
Supervisor Number:						
Action Date:		01/09/1979 00:00:00				
Corrosion Expert Name:						
Lab:						
Tank Action ID:		259726				
Tank Action:		Remove Tank				
Contractor Number:						
Supervisor Number:						
Action Date:		01/01/1993 00:00:00				
Corrosion Expert Name:						
Lab:		N				
Tab site						
Facility:		Service Station				
Above or Underground:		Both				
Indian Reservation:		No				
UST Registration Date:		07/02/1986 00:00:00				
AST Registration Date:		07/10/1990 00:00:00				
Max Monthly Gallons:						
Vapor Recovery Installed:		U				

Map Key	Number of Records	Direction	Distance (mi/ft)	Elev (ft)	Site	DB
Vapor Notification Required:		U				
57	1 of 2	NNW	0.11 / 559.93	715.94	US Bank Employee Health Center 60 S Livingston St (null) St. Paul MN 55107	WIMN
Site ID:	67175035				Industrial Classif:	Pharmacies and Drug Stores
Watershed Name:	Mississippi River - Twin Cities				County Name:	Ramsey
Latitude:	44.94209446				Coordinate Method:	Digitized - Map Tool
Longitude:	-93.08631788					
--- Details ---						
Activity ID:	MNS000157107				Activity Type Name:	Hazardous Waste, Small to Minimal QG
Active:	Yes				Activ Sub Type N:	(null)
Program Name:	Hazardous Waste				Legislative District:	65B
HUC 8:	7010206					
57	2 of 2	NNW	0.11 / 559.93	715.94	US Bank Office Complex 60 S Livingston St (null) St. Paul MN 55107	WIMN
Site ID:	99852				Industrial Classif:	(null)
Watershed Name:	Mississippi River - Twin Cities				County Name:	Ramsey
Latitude:	44.94209259				Coordinate Method:	Digitized - Map Tool
Longitude:	-93.08630061					
--- Details ---						
Activity ID:	MN0066303				Activity Type Name:	Wastewater Discharger
Active:	No				Activ Sub Type N:	NPDES/SDS permit
Program Name:	Water Quality				Legislative District:	65B
HUC 8:	7010206					
58	1 of 4	N	0.11 / 565.25	735.46	Am Hoist 63 Robert St S St. Paul MN 55107	LEAKSITES
Tank Site:	1288				Foreign State:	
Active?:	No				Foreign Zone:	
Site ID:	30592				Lat/Long ID:	39272
Interest Type Code:	LS				Lat Degrees:	44
Interest Type Desc:	Leak Site				Lat Minutes:	56
Interest Start Date:	12/21/1992 14:04:46				Lat Seconds:	29.1
Interest End Date:	10/27/2010 14:38:38				Long Degrees:	-93
Pgm Int Source:	CORE				Long Minutes:	5
Addr ID:	58926404				Long Seconds:	7.74
Interest Phone:	NO CORE PI PH.				Lat/Long Desc:	
Address Source:	CORE				Collection Date:	03/12/2010 17:47:35
Lat/Long Source:	CORE				Lat/Long Site ID:	30592
Lat/Long Spatial ID:	58926405				Orig. Source Name:	MPCA
Map Scale Code:	E					
Tank Site Program Int ID:	214184					
Lat/Long Timestamp Added:	08/28/2000 10:31:47					
Lat/Long Timestamp Last Updated:	03/12/2010 18:14:38					
Coord Source Type:	2					
Coord Source Desc:	State					
Addr Timestamp Added:	10/27/2010 14:33:55					
Addr Timestamp Last Updated:	10/27/2010 14:33:55					
Addr Updater Staff ID:	SFRYE					
FIPS County Code1:	123					
Coord Collection Mthd Desc:	Address Matching House Number					

Map Key	Number of Records	Direction	Distance (mi/ft)	Elev (ft)	Site	DB
Comments:						
Leaksite						
Leaksite Type:					Leak Site	
Leaksite Type Def:					Leak site (tank and petroleum contamination).	
File Archive Box:						
File Archive Lot:						
Soil Digout Date:						
Cubic Yds Excavated:						
Cond Closure Date:						
Complete Site Closure Date:			12/18/1993 00:00:00			
Contam Soils Remaining:			U			
Enf Action Begin Date:						
LUST TRUST Eligible:			No			
Offsite Contam:			U			
REIMB Awarded:			No			
Release Discovered Date:						
Leak Report Date:			07/07/1989 00:00:00			
STD Letter Response Date:						
Surface Water Impact:			U			
Utility Project:			No			
Date Added:			12/04/1999 14:03:43			
Last Update:			07/14/2015 09:02:55			
Staff ID Last Update:			BSCHULL			
Release from AST:			No			
Release from UST:			No			
Tank Reg Status Code:			U			
VPIC Application date:						
VPIC Acres:						
Vapor Intrusion Checked:						
Vapor Intrusion Action:						
Vapor Intrusion Comments:						
Soil Gas Data Collected:						
Soil Gas Action Level:						
Soil Gas Data Comments:						
Sub Slab Sample Collected:						
Indoor Air Collected:						
Residence Type Code:						
GW Information						
DW Supply Contam:						
Free Product Observed:						
Free Product Thickness:						
Ground Water Contam:						
GW Cleanup Goal:			0			
GW Exceeds Cleanup Goal:						
Cleanup Goal Achieved:						
Water Supply Exceeds Ral:						
Well Type Code:						
Impacted Aquifer Code:						
MTBE Present Now:						
MTBE Present Historically:						
MTBE High UG per Liter:						
MTBE High Level Date:						
Free Product at Close:						
Staff ID Wellhead Area Assess:						
PWS Well Impacted:						
Protected Area:						
Sensitive Area:						
Affected Residential Props:						
Affected Non Residential Props:						
Product Released						
Product Released Seq ID:			35343			
Product:			Unknown			

Map Key	Number of Records	Direction	Distance (mi/ft)	Elev (ft)	Site	DB
Product Defn:		The product is unknown.				
58	2 of 4	N	0.11 / 565.25	735.46	American Hoist & Derrick Co 63 Robert St S (null) St. Paul MN 55107	WIMN
Site ID:	30592				Industrial Classif:	Construction machinery
Watershed Name:	Mississippi River - Twin Cities				County Name:	Ramsey
Latitude:	44.94216368				Coordinate Method:	Address Matching House Number
Longitude:	-93.08582448					
--- Details ---						
Activity ID:	MND006166375				Activity Type Name:	Hazardous Waste, Small to Minimal QG
Active:	No				Activ Sub Type N:	(null)
Program Name:	Hazardous Waste				Legislative District:	65B
HUC 8:	7010206					
+						
Activity ID:	MND006166375				Activity Type Name:	RCRA Cleanup
Active:	Yes				Activ Sub Type N:	(null)
Program Name:	Investigation & Cleanup				Legislative District:	65B
HUC 8:	7010206					
+						
Activity ID:	1288				Activity Type Name:	Leak Site
Active:	No				Activ Sub Type N:	(null)
Program Name:	Tanks & Leaks				Legislative District:	65B
HUC 8:	7010206					
+						
Activity ID:	SA1290				Activity Type Name:	State Assessment Site
Active:	No				Activ Sub Type N:	(null)
Program Name:	Investigation & Cleanup				Legislative District:	65B
HUC 8:	7010206					
58	3 of 4	N	0.11 / 565.25	735.46	High Density Bailing Plant 63 Robert St S (null) St. Paul MN 55107	WIMN
Site ID:	2255				Industrial Classif:	(null)
Watershed Name:	Mississippi River - Twin Cities				County Name:	Ramsey
Latitude:	44.93639755				Coordinate Method:	Digitized-DRG
Longitude:	-93.08320618					
--- Details ---						
Activity ID:	SW-10				Activity Type Name:	Landfill, Closed
Active:	No				Activ Sub Type N:	Privately Owned
Program Name:	Solid Waste				Legislative District:	(null)
HUC 8:	7010206					
58	4 of 4	N	0.11 / 565.25	735.46	High Density Bailing Plant 63 Robert St S St. Paul MN 551071405	SWF/LF
Program Int ID:	2319				Epa Region NO:	5
Site ID:	2255				Primary Name:	High Density Bailing Plant
Active Flag:	NO				Tmsp Pls L Updt:	08/01/2007 21:56:55
Program Code:	SW				Tmsp Added:	07/30/1996 12:53:58

Map Key	Number of Records	Direction	Distance (mi/ft)	Elev (ft)	Site	DB
Interest Type:	12				Tmsp Last Updt:	11/08/2005 21:09:58
Preferred ID:	SW-10				Staff ID Last Updt:	bolson1
Interest Start Dt:	07/30/1996 00:00:00				Tmsp Added2:	07/30/1996 12:53:56
Interest End Dt:	06/30/2000 12:27:25				Tmsp Last Updt2:	01/24/2010 12:49:54
Start Date Qual:	1				Staff ID Last Updt2:	SYSTEM
End Date Qual:	4				Tmsp Added3:	07/30/1996 11:19:31
Sic Code1:					Tmsp Last Updt3:	08/01/2007 21:43:45
Sic Code2:					Staff ID Last Updt3:	SYSTEM
Sic Code3:					Tmsp Last Updt4:	05/09/2006 16:15:51
Sic Code4:					Staff ID Last Updt4:	Import
Sic Code5:					Pls Township:	28
Mpca D Code:	4C				Range:	22
MCD Code:	58000				Range Dir:	W
Spatial ID:	105715				Section:	5
Site ID3:	2255				Quarters:	CCBD
Latitude:	445611.0295				Twsp Required:	
Longitude:	-930459.5401				Addr ID Mail:	3402
Addr ID:	3402				Address1:	63 Robert St S
State Code:	MN				Address2:	
Country Code:	USA				City Name:	St. Paul
Foreign State:					Zip Code:	551071405
Foreign Zone:					Coord Source ID:	122013
Owner Org ID1:	1727				Coord Point Type:	P
Owner Org ID2:					Coord Point Seq:	
Owner Org ID3:					Coord Point Desc:	Center of Site
Fips County Code1:	123				Conv From:	
Fips County Code2:					Vert Meas:	
Fips County Code3:					Vert Meas Meth:	
Township Name:					Tmsp Created:	05/09/2006 16:15:51
Cong Dist:	4				Lat Dec Degree:	44.93639709
Leg Dist1:					Long Dec Degree:	-93.08320557
Leg Dist2:					Utm North:	4975888.3298
Leg Dist3:					Utm East:	493434.8771
Site Loc In Twsp:	N				Source Format:	UTM
Loc Desc:	Near St. Paul, S of the Mississippi River near Starkey & Wood Streets, W of Robert St.					
Mpca Major Facility Flag:	N					
Exclu From Scrubber Flag:	NO					
MDNR Major Watershed C:	20					
MDNR Watershed Code:	20088					
WQ Dt Preprints Expended:						
Comments:						

59	1 of 1	SW	0.14 / 750.79	708.90	Norcraft Companies 30 E Plato (null) St. Paul MN 55107	WIMN
--------------------	--------	----	---------------	--------	--	------

Site ID:	56451	Industrial Classif:	(null)
Watershed Name:	Mississippi River - Twin Cities	County Name:	Ramsey
Latitude:	44.93733215	Coordinat Method:	Address Matching House Number
Longitude:	-93.08634949		

--- Details ---

Activity ID:	4974	Activity Type Name:	Petroleum Brownfield
Active:	Yes	Activ Sub Type N:	(null)
Program Name:	Tanks & Leaks	Legislative District:	65B
HUC 8:	7010206		
+			
Activity ID:	VP33840	Activity Type Name:	Voluntary Investigation & Cleanup (VIC)
Active:	Yes	Activ Sub Type N:	(null)
Program Name:	Investigation & Cleanup	Legislative District:	65B
HUC 8:	7010206		

Map Key	Number of Records	Direction	Distance (mi/ft)	Elev (ft)	Site	DB
+						
Activity ID:	MNR000056358				Activity Type Name:	Hazardous Waste, Small to Minimal QG
Active:	Yes				Activ Sub Type N:	(null)
Program Name:	Hazardous Waste				Legislative District:	65B
HUC 8:	7010206					
60	1 of 2	S	0.14 / 717.00	718.02	Holiday Station 45 200 S Wabasha (null) St. Paul MN 55107	WIMN
Site ID:	98392				Industrial Classif:	(null)
Watershed Name:	Mississippi River - Twin Cities				County Name:	Ramsey
Latitude:	44.930546				Coordinate Method:	Zip Code Centroid
Longitude:	-93.080215					
--- Details ---						
Activity ID:	MNR000109892				Activity Type Name:	Hazardous Waste, Small to Minimal QG
Active:	Yes				Activ Sub Type N:	(null)
Program Name:	Hazardous Waste				Legislative District:	65B
HUC 8:	7010206					
60	2 of 2	S	0.14 / 717.00	718.02	HOLIDAY STATION 45 200 S WABASHA ST. PAUL MN 55107	RCRA CESQG
EPA Handler ID:	MNR000109892					
Current Site Name:	HOLIDAY STATION 45					
Generator Status Universe:	Conditionally Exempt Small Quantity Generator					
Land Type:	Private					
Activity Location:	MN					
TSD Activity:	No					
Mixed Waste Generator:	No					
Importer Activity:	No					
Transporter Activity:	No					
Transfer Facility:	No					
Recycler Activity:	No					
Onsite Burner Exemption:	No					
Furnace Exemption:	No					
Underground Inject Activity:	No					
Rece Waste From Off Site:	No					
Used Oil Transporter:						
Used Oil Transfer Facility:						
Used Oil Processor:						
Used Oil Refiner:						
Used Oil Burner:						
Used Oil Market Burner:						
Used Oil Spec Marketer:						
Mailing Address:	4567 W 80TH ST, , BLOOMINGTON, MN, 55437, US					
Contact Name:	KEITH C YOKOM					
Contact Address:	4567 W 80TH ST, , BLOOMINGTON, MN, 55437, US					
Contact Email:						
Location Street 2:						
Owner/Operator Information						
Owner/Operator Indicator:	CO					
Owner/Operator Name:	HOLIDAY COMPANIES					
Owner/Operator Address:	4567 W 80TH ST BLOOMINGTON MN US 55437					
Owner/Operator Phone:	9528308891					
Owner/Operator Type:	P					
Date Became Current:	20020321					
Date Ended Current:						

Map Key	Number of Records	Direction	Distance (mi/ft)	Elev (ft)	Site	DB
NAICS Information						
Handler Information						
Date Received:				20020313		
Facility Name:				HOLIDAY STATION 45		
Classification:				Conditionally Exempt Small Quantity		
Hazardous Waste Information						
Waste Code:				D001		
Waste:				IGNITABLE WASTE		
Waste Code:				D018		
Waste:				BENZENE		
Violation/Evaluation Information						
61	1 of 2	WNW	0.14 / 724.58	725.93	Dana Marine Service 100 Yacht Club Rd W (null) St. Paul MN 55107	WIMN
Site ID:	72988				Industrial Classif: (null)	
Watershed Name:	Mississippi River - Twin Cities				County Name: Ramsey	
Latitude:	44.9402311				Coordinate Method: Address Matching House Number	
Longitude:	-93.08919979					
--- Details ---						
Activity ID:	MNR000068429				Activity Type Name: Hazardous Waste, Small to Minimal QG	
Active:	Yes				Activ Sub Type N: (null)	
Program Name:	Hazardous Waste				Legislative District: 65B	
HUC 8:	7010206					
61	2 of 2	WNW	0.14 / 724.58	725.93	DANA MARINE SERVICE 100 YACHT CLUB RD W ST. PAUL MN 551072017	RCRA NON GEN
EPA Handler ID:	MNR000068429					
Current Site Name:	DANA MARINE SERVICE					
Generator Status Universe:	No Report					
Land Type:	Private					
Activity Location:	MN					
TSD Activity:	No					
Mixed Waste Generator:	No					
Importer Activity:	No					
Transporter Activity:	No					
Transfer Facility:	No					
Recycler Activity:	No					
Onsite Burner Exemption:	No					
Furnace Exemption:	No					
Underground Inject Activity:	No					
Rece Waste From Off Site:	No					
Used Oil Transporter:						
Used Oil Transfer Facility:						
Used Oil Processor:						
Used Oil Refiner:						
Used Oil Burner:						
Used Oil Market Burner:						
Used Oil Spec Marketer:						
Mailing Address:	100 YACHT CLUB RD W, , ST. PAUL, MN, 551072017, US					
Contact Name:						
Contact Address:						

Map Key	Number of Records	Direction	Distance (mi/ft)	Elev (ft)	Site	DB
Contact Email:						
Location Street 2:						
Owner/Operator Information						
Owner/Operator Indicator:		CO				
Owner/Operator Name:		ISAACS DANA				
Owner/Operator Address:		1236 2ND ST ST PAUL PARK MN 55071				
Owner/Operator Phone:		6514591003				
Owner/Operator Type:		P				
Date Became Current:						
Date Ended Current:						
NAICS Information						
Handler Information						
Date Received:		19990709				
Facility Name:		DANA MARINE SERVICE				
Hazardous Waste Information						
Waste Code:		D008				
Waste:		LEAD				
Waste Code:		D000				
Waste:		DESCRIPTION				
Waste Code:		D001				
Waste:		IGNITABLE WASTE				
Waste Code:		D039				
Waste:		TETRACHLOROETHYLENE				
Waste Code:		D018				
Waste:		BENZENE				
Violation/Evaluation Information						
62	1 of 7	ENE	0.17 / 871.57	712.97	Rexam Beverage Can 139 Eva Street St. Paul MN	INST
Prgm ID:	VP25050				Pgmint: VIC	
Deed Notification:	No				Restrict Covenant: No	
Enviro Covenant:	Yes				County: Ramsey	
Description:						
62	2 of 7	ENE	0.17 / 871.57	712.97	American National Can Co 139 Eva St St. Paul MN 55107	LEAKSITES
Tank Site:	6878				Foreign State:	
Active?:	No				Foreign Zone:	
Site ID:	371				Lat/Long ID: 3881	
Interest Type Code:	LS				Lat Degrees: 44	
Interest Type Desc:	Leak Site				Lat Minutes: 56	
Interest Start Date:	06/18/1997 00:00:00				Lat Seconds: 29.55	
Interest End Date:	04/07/2010 07:14:42				Long Degrees: -93	
Pgm Int Source:	CORE				Long Minutes: 4	
Addr ID:	702				Long Seconds: 54.1	
Interest Phone:	NO CORE PI PH.				Lat/Long Desc: Site along road used for address match	
Address Source:	CORE				Collection Date: 03/12/2010 09:19:14	
Lat/Long Source:	CORE				Lat/Long Site ID: 371	
Lat/Long Spatial ID:	51817238				Orig. Source Name:	

Map Key	Number of Records	Direction	Distance (mi/ft)	Elev (ft)	Site	DB
Map Scale Code: J						
Tank Site Program Int ID:		219506				
Lat/Long Timestamp Added:		05/18/2000 19:33:28				
Lat/Long Timestamp Last Updated:		03/12/2010 11:35:24				
Coord Source Type:		U				
Coord Source Desc:		Unknown				
Addr Timestamp Added:		06/11/1996 20:11:03				
Addr Timestamp Last Updated:		08/01/2007 21:43:45				
Addr Updater Staff ID:		SYSTEM				
FIPS County Code1:		123				
Coord Collection Mthd Desc:		Address Matching House Number				
Comments:						
Leaksite						
Leaksite Type:		Leak Site				
Leaksite Type Def:		Leak site (tank and petroleum contamination).				
File Archive Box:		10				
File Archive Lot:		97/296				
Soil Digout Date:						
Cubic Yds Excavated:		0				
Cond Closure Date:						
Complete Site Closure Date:		06/29/1995 00:00:00				
Contam Soils Remaining:		N				
Enf Action Begin Date:		10/20/1993 00:00:00				
LUST TRUST Eligible:		Yes				
Offsite Contam:		U				
REIMB Awarded:		No				
Release Discovered Date:		10/14/1993 00:00:00				
Leak Report Date:		10/15/1993 00:00:00				
STD Letter Response Date:						
Surface Water Impact:		U				
Utility Project:		No				
Date Added:		12/04/1999 14:03:48				
Last Update:		10/08/2008 08:04:22				
Staff ID Last Update:		SVANPAT				
Release from AST:		No				
Release from UST:		No				
Tank Reg Status Code:		F				
VPIC Application date:						
VPIC Acres:						
Vapor Intrusion Checked:						
Vapor Intrusion Action:						
Vapor Intrusion Comments:						
Soil Gas Data Collected:						
Soil Gas Action Level:						
Soil Gas Data Comments:						
Sub Slab Sample Collected:						
Indoor Air Collected:						
Residence Type Code:						
GW Information						
DW Supply Contam:						
Free Product Observed:						
Free Product Thickness:						
Ground Water Contam:		S				
GW Cleanup Goal:		0				
GW Exceeds Cleanup Goal:						
Cleanup Goal Achieved:						
Water Supply Exceeds Ral:						
Well Type Code:						
Impacted Aquifer Code:						
MTBE Present Now:						
MTBE Present Historically:						
MTBE High UG per Liter:						
MTBE High Level Date:						

Map Key	Number of Records	Direction	Distance (mi/ft)	Elev (ft)	Site	DB
Free Product at Close:						
Staff ID Wellhead Area Assess:						
PWS Well Impacted:						
Protected Area:						
Sensitive Area:						
Affected Residential Props:						
Affected Non Residential Props:						
Product Released						
Product Released Seq ID:		321819				
Product:		Gasoline Leaded				
Product Defn:		The product is leaded gasoline.				

62	3 of 7	ENE	0.17 / 871.57	712.97	American National Can Corp 139 Eva St St. Paul MN 55107	LEAKSITES
Tank Site:		6879			Foreign State:	
Active?:		No			Foreign Zone:	
Site ID:		371			Lat/Long ID: 3881	
Interest Type Code:		LS			Lat Degrees: 44	
Interest Type Desc:		Leak Site			Lat Minutes: 56	
Interest Start Date:		08/14/1996 00:00:00			Lat Seconds: 29.55	
Interest End Date:		04/07/2010 07:14:46			Long Degrees: -93	
Pgm Int Source:		CORE			Long Minutes: 4	
Addr ID:		702			Long Seconds: 54.1	
Interest Phone:		NO CORE PI PH.			Lat/Long Desc: Site along road used for address match	
Address Source:		CORE			Collection Date: 03/12/2010 09:19:14	
Lat/Long Source:		CORE			Lat/Long Site ID: 371	
Lat/Long Spatial ID:		51817239			Orig. Source Name:	
Map Scale Code:		J				
Tank Site Program Int ID:		219507				
Lat/Long Timestamp Added:		05/18/2000 19:33:28				
Lat/Long Timestamp Last Updated:		03/12/2010 11:35:24				
Coord Source Type:		U				
Coord Source Desc:		Unknown				
Addr Timestamp Added:		06/11/1996 20:11:03				
Addr Timestamp Last Updated:		08/01/2007 21:43:45				
Addr Updater Staff ID:		SYSTEM				
FIPS County Code1:		123				
Coord Collection Mthd Desc:		Address Matching House Number				
Comments:						

Leaksite

Leaksite Type:	Leak Site
Leaksite Type Def:	Leak site (tank and petroleum contamination).
File Archive Box:	05
File Archive Lot:	97/11
Soil Digout Date:	10/06/1993 00:00:00
Cubic Yds Excavated:	465
Cond Closure Date:	
Complete Site Closure Date:	07/29/1994 00:00:00
Contam Soils Remaining:	N
Enf Action Begin Date:	10/22/1993 00:00:00
LUST TRUST Eligible:	Yes
Offsite Contam:	U
REIMB Awarded:	No
Release Discovered Date:	10/11/1993 00:00:00
Leak Report Date:	10/12/1993 00:00:00
STD Letter Response Date:	
Surface Water Impact:	U
Utility Project:	No
Date Added:	12/04/1999 14:03:53

Map Key	Number of Records	Direction	Distance (mi/ft)	Elev (ft)	Site	DB
Last Update:		10/08/2008 08:04:59				
Staff ID Last Update:		SVANPAT				
Release from AST:		No				
Release from UST:		No				
Tank Reg Status Code:		F				
VPIC Application date:						
VPIC Acres:						
Vapor Intrusion Checked:						
Vapor Intrusion Action:						
Vapor Intrusion Comments:						
Soil Gas Data Collected:						
Soil Gas Action Level:						
Soil Gas Data Comments:						
Sub Slab Sample Collected:						
Indoor Air Collected:						
Residence Type Code:						
GW Information						
DW Supply Contam:						
Free Product Observed:						
Free Product Thickness:						
Ground Water Contam:		N				
GW Cleanup Goal:		0				
GW Exceeds Cleanup Goal:						
Cleanup Goal Achieved:						
Water Supply Exceeds Ral:						
Well Type Code:						
Impacted Aquifer Code:						
MTBE Present Now:						
MTBE Present Historically:						
MTBE High UG per Liter:						
MTBE High Level Date:						
Free Product at Close:						
Staff ID Wellhead Area Assess:						
PWS Well Impacted:						
Protected Area:						
Sensitive Area:						
Affected Residential Props:						
Affected Non Residential Props:						
Product Released						
Product Released Seq ID:		324277				
Product:		Waste Oil				
Product Defn:		The product is waste oil.				

62	4 of 7	ENE	0.17 / 871.57	712.97	Rexam Beverage Can Co - St Paul 139 Eva St (null) St. Paul MN 55107	WIMN
Site ID:		371			Industrial Classif: Metal Can Manufacturing	
Watershed Name:		Mississippi River - Twin Cities			County Name: Ramsey	
Latitude:		44.94118826			Coordinate Method: Address Matching House Number	
Longitude:		-93.08158779				
--- Details ---						
Activity ID:		3719			Activity Type Name: Tank Site	
Active:		No				
Program Name:		Tanks & Leaks			Activ Sub Type N: (null)	
HUC 8:		7010206			Legislative District: 65B	
+						
Activity ID:		VP25050			Activity Type Name: Voluntary Investigation & Cleanup (VIC)	

Map Key	Number of Records	Direction	Distance (mi/ft)	Elev (ft)	Site	DB
Active:	No				Activ Sub Type N:	(null)
Program Name:	Investigation & Cleanup				Legislative District:	65B
HUC 8:	7010206					
+						
Activity ID:	MND059034694				Activity Type Name:	Hazardous Waste, Small to Minimal QG
Active:	Yes				Activ Sub Type N:	(null)
Program Name:	Hazardous Waste				Legislative District:	65B
HUC 8:	7010206					
+						
Activity ID:	12300054				Activity Type Name:	Air Permit
Active:	Yes				Activ Sub Type N:	(null)
Program Name:	Air Quality				Legislative District:	65B
HUC 8:	7010206					
+						
Activity ID:	SA1306				Activity Type Name:	State Assessment Site
Active:	No				Activ Sub Type N:	(null)
Program Name:	Investigation & Cleanup				Legislative District:	65B
HUC 8:	7010206					
+						
Activity ID:	MNRNE3CHV				Activity Type Name:	Industrial Stormwater Permit
Active:	Yes				Activ Sub Type N:	(null)
Program Name:	Water Quality				Legislative District:	65B
HUC 8:	7010206					
+						
Activity ID:	MNRNE33KT				Activity Type Name:	Industrial Stormwater Permit
Active:	No				Activ Sub Type N:	(null)
Program Name:	Water Quality				Legislative District:	65B
HUC 8:	7010206					
+						
Activity ID:	6878				Activity Type Name:	Leak Site
Active:	No				Activ Sub Type N:	(null)
Program Name:	Tanks & Leaks				Legislative District:	65B
HUC 8:	7010206					
+						
Activity ID:	6879				Activity Type Name:	Leak Site
Active:	No				Activ Sub Type N:	(null)
Program Name:	Tanks & Leaks				Legislative District:	65B
HUC 8:	7010206					

[62](#)

5 of 7

ENE

0.17 / 871.57

712.97

REXAM BEVERAGE CAN
COMPANY
139 EVA ST
ST. PAUL MN 55107

RCRA SQG

EPA Handler ID: MND059034694
Current Site Name: REXAM BEVERAGE CAN COMPANY
Generator Status Universe: Small Quantity Generator
Land Type: Private
Activity Location: MN
TSD Activity: No
Mixed Waste Generator: No
Importer Activity: No
Transporter Activity: No

Map Key	Number of Records	Direction	Distance (mi/ft)	Elev (ft)	Site	DB
Transfer Facility:		No				
Recycler Activity:		No				
Onsite Burner Exemption:		No				
Furnace Exemption:		No				
Underground Inject Activity:		No				
Rece Waste From Off Site:		No				
Used Oil Transporter:						
Used Oil Transfer Facility:						
Used Oil Processor:						
Used Oil Refiner:						
Used Oil Burner:						
Used Oil Market Burner:						
Used Oil Spec Marketer:						
Mailing Address:			139 EVA ST, , ST. PAUL, MN, 55107, US			
Contact Name:			CHRIS KARPOVICH			
Contact Address:			139 EVA ST, , ST. PAUL, MN, 55107, US			
Contact Email:						
Location Street 2:						
Owner/Operator Information						
Owner/Operator Indicator:		CP				
Owner/Operator Name:		NAME NOT REPORTED				
Owner/Operator Address:		ADDRESS NOT REPORTED	CITY NOT REPORTED	AK	99998	
Owner/Operator Phone:		3125551212				
Owner/Operator Type:		P				
Date Became Current:						
Date Ended Current:						
Owner/Operator Indicator:		CO				
Owner/Operator Name:		REXAM PLC				
Owner/Operator Address:		WEST BRYN MAWR, SUITE 175	CHICAGO IL US	60631		
Owner/Operator Phone:						
Owner/Operator Type:		P				
Date Became Current:		20000725				
Date Ended Current:						
Owner/Operator Indicator:		CO				
Owner/Operator Name:		REXAM BEVERAGE CAN CO				
Owner/Operator Address:		8770 BRYN MAWR AVE W STE 175	CHICAGO IL US	60631		
Owner/Operator Phone:		6512239522				
Owner/Operator Type:		P				
Date Became Current:		19990728				
Date Ended Current:						
Owner/Operator Indicator:		CP				
Owner/Operator Name:		REXAM PLC				
Owner/Operator Address:		8770 W BRYN MAWR AVE 11M	CHICAGO MN US	606310000		
Owner/Operator Phone:						
Owner/Operator Type:		P				
Date Became Current:		20000725				
Date Ended Current:						
Owner/Operator Indicator:		CP				
Owner/Operator Name:		REXAM BEVERAGE CAN CO				
Owner/Operator Address:		8770 BRYN MAWR AVE W STE 175	CHICAGO IL US	60631		
Owner/Operator Phone:		6512239522				
Owner/Operator Type:		P				
Date Became Current:		19990728				
Date Ended Current:						
Owner/Operator Indicator:		CO				
Owner/Operator Name:		REXAM PLC				
Owner/Operator Address:		8770 W BRYN MAWR AVE 11M	CHICAGO IL	60631		
Owner/Operator Phone:		7733993389				
Owner/Operator Type:		P				
Date Became Current:						

Map Key	Number of Records	Direction	Distance (mi/ft)	Elev (ft)	Site	DB
Date Ended Current:						
NAICS Information						
Naics Code:			332431			
Naics Description:			METAL CAN MANUFACTURING			
Handler Information						
Date Received:			20061010			
Facility Name:			REXAM BEVERAGE CAN COMPANY			
Classification:			Small Quantity Generator			
Date Received:			20071211			
Facility Name:			REXAM BEVERAGE CAN COMPANY			
Classification:			Small Quantity Generator			
Date Received:			19940225			
Facility Name:			AMERICAN NATIONAL CAN CO. - EVA ST.			
Classification:			Large Quantity Generator			
Date Received:			19960216			
Facility Name:			AMERICAN NATIONAL CAN CO.			
Classification:			Large Quantity Generator			
Date Received:			19900629			
Facility Name:			AMERICAN NATIONAL CAN CORP.			
Classification:			Large Quantity Generator			
Date Received:			19801118			
Facility Name:			REXAM BEVERAGE CAN CO			
Date Received:			20001016			
Facility Name:			REXAM BEVERAGE CAN COMPANY			
Classification:			Small Quantity Generator			
Date Received:			19920207			
Facility Name:			AMERICAN NATIONAL CAN COMPANY			
Classification:			Large Quantity Generator			
Date Received:			19980224			
Facility Name:			AMERICAN NATIONAL CAN CO			
Classification:			Large Quantity Generator			
Date Received:			20051020			
Facility Name:			AMERICAN NATIONAL CAN CO			
Classification:			Small Quantity Generator			
Date Received:			20060509			
Facility Name:			AMERICAN NATIONAL CAN CO			
Date Received:			20040217			
Facility Name:			AMERICAN NATIONAL CAN CO			
Classification:			Large Quantity Generator			
Hazardous Waste Information						
Waste Code:			D039			
Waste:			TETRACHLOROETHYLENE			
Waste Code:			D005			
Waste:			BARIUM			
Waste Code:			D008			
Waste:			LEAD			
Waste Code:			D018			
Waste:			BENZENE			
Waste Code:			F003			

Map Key	Number of Records	Direction	Distance (mi/ft)	Elev (ft)	Site	DB
Waste:			THE FOLLOWING SPENT NONHALOGENATED SOLVENTS: XYLENE, ACETONE, ETHYL ACETATE, ETHYL BENZENE, ETHYL ETHER, METHYL ISOBUTYL KETONE, N-BUTYL ALCOHOL, CYCLOHEXANONE, AND METHANOL; ALL SPENT SOLVENT MIXTURES/BLENDS CONTAINING, BEFORE USE, ONLY THE ABOVE SPENT NONHALOGENATED SOLVENTS; AND ALL SPENT SOLVENT MIXTURES/BLENDS CONTAINING, BEFORE USE, ONE OR MORE OF THE ABOVE NONHALOGENATED SOLVENTS, AND A TOTAL OF TEN PERCENT OR MORE (BY VOLUME) OF ONE OR MORE OF THOSE SOLVENTS LISTED IN F001, F002, F004, AND F005; AND STILL BOTTOMS FROM THE RECOVERY OF THESE SPENT SOLVENTS AND SPENT SOLVENT MIXTURES.			
Waste Code:			D001			
Waste:			IGNITABLE WASTE			
Waste Code:			D004			
Waste:			ARSENIC			
Waste Code:			D007			
Waste:			CHROMIUM			
Violation/Evaluation Information						
Evaluation Start Date:			19980902			
Evaluation Agency:			E			
Evaluation Type Description:			COMPLIANCE EVALUATION INSPECTION ON-SITE			
Violation Short Description:						
Violation Determined Date:						
Actual Return to Compliance Date:						
Violation Responsible Agency:						
Enforcement Action Date:						
Enforcement Agency:						
Disposition Status Date:						
Disposition Status:						
Enforcement Type Description:						
Proposed Penalty Amount:						
Paid Amount:						
Final Amount:						
Evaluation Start Date:			19870828			
Evaluation Agency:			S			
Evaluation Type Description:			COMPLIANCE EVALUATION INSPECTION ON-SITE			
Violation Short Description:						
Violation Determined Date:						
Actual Return to Compliance Date:						
Violation Responsible Agency:						
Enforcement Action Date:						
Enforcement Agency:						
Disposition Status Date:						
Disposition Status:						
Enforcement Type Description:						
Proposed Penalty Amount:						
Paid Amount:						
Final Amount:						
Evaluation Start Date:			19901126			
Evaluation Agency:			S			
Evaluation Type Description:			FOCUSED COMPLIANCE INSPECTION			
Violation Short Description:						
Violation Determined Date:						
Actual Return to Compliance Date:						
Violation Responsible Agency:						
Enforcement Action Date:						
Enforcement Agency:						
Disposition Status Date:						
Disposition Status:						
Enforcement Type Description:						
Proposed Penalty Amount:						
Paid Amount:						
Final Amount:						

Map Key	Number of Records	Direction	Distance (mi/ft)	Elev (ft)	Site	DB
			20051013			
			E			
			COMPLIANCE EVALUATION INSPECTION ON-SITE			
			19840315			
			S			
			COMPLIANCE SCHEDULE EVALUATION			
			19870828			
			S			
			FOCUSED COMPLIANCE INSPECTION			
			Generators - General			
			19870828			
			19871020			
			S			
			19840404			
			S			
			COMPLIANCE SCHEDULE EVALUATION			
			19860730			
			S			
			COMPLIANCE EVALUATION INSPECTION ON-SITE			

Map Key	Number of Records	Direction	Distance (mi/ft)	Elev (ft)	Site	DB
Violation Short Description:						
Violation Determined Date:						
Actual Return to Compliance Date:						
Violation Responsible Agency:						
Enforcement Action Date:						
Enforcement Agency:						
Disposition Status Date:						
Disposition Status:						
Enforcement Type Description:						
Proposed Penalty Amount:						
Paid Amount:						
Final Amount:						
Evaluation Start Date:						
Evaluation Agency:						
Evaluation Type Description:						
Violation Short Description:						
Violation Determined Date:						
Actual Return to Compliance Date:						
Violation Responsible Agency:						
Enforcement Action Date:						
Enforcement Agency:						
Disposition Status Date:						
Disposition Status:						
Enforcement Type Description:						
Proposed Penalty Amount:						
Paid Amount:						
Final Amount:						
Evaluation Start Date:						
Evaluation Agency:						
Evaluation Type Description:						
Violation Short Description:						
Violation Determined Date:						
Actual Return to Compliance Date:						
Violation Responsible Agency:						
Enforcement Action Date:						
Enforcement Agency:						
Disposition Status Date:						
Disposition Status:						
Enforcement Type Description:						
Proposed Penalty Amount:						
Paid Amount:						
Final Amount:						
Evaluation Start Date:						
Evaluation Agency:						
Evaluation Type Description:						
Violation Short Description:						
Violation Determined Date:						
Actual Return to Compliance Date:						
Violation Responsible Agency:						
Enforcement Action Date:						
Enforcement Agency:						
Disposition Status Date:						
Disposition Status:						
Enforcement Type Description:						
Proposed Penalty Amount:						
Paid Amount:						
Final Amount:						
Evaluation Start Date:						
Evaluation Agency:						
Evaluation Type Description:						
Violation Short Description:						
Violation Determined Date:						
Actual Return to Compliance Date:						
Violation Responsible Agency:						
Enforcement Action Date:						
Enforcement Agency:						
Disposition Status Date:						
Disposition Status:						
Enforcement Type Description:						
Proposed Penalty Amount:						
Paid Amount:						
Final Amount:						
Evaluation Start Date:						
Evaluation Agency:						
Evaluation Type Description:						
Violation Short Description:						
Violation Determined Date:						
Actual Return to Compliance Date:						
Violation Responsible Agency:						

Map Key	Number of Records	Direction	Distance (mi/ft)	Elev (ft)	Site	DB
Enforcement Action Date:		19870922				
Enforcement Agency:		S				
Disposition Status Date:						
Disposition Status:						
Enforcement Type Description:		Letter of Warning (LOW)				
Proposed Penalty Amount:						
Paid Amount:						
Final Amount:						

62	6 of 7	ENE	0.17 / 871.57	712.97	National Can Corp 139 Eva St St. Paul MN 55107	UST
--------------------	--------	-----	---------------	--------	--	-----

Tank Site: 3719
Tank Site Program Int ID: 193169
Active?: No
Interest Name: National Can Corp
Interest Type Code: TS
Interest Type Desc: Tank Site
Site ID: 371
Interest Phone: NO CORE PI PH.
Interest Start Date: 07/23/1992 19:11:05
Interest End Date: 04/07/2010 07:14:52
Pgm Int Source: CORE
ADDR_ID: 702
Address Source: CORE
Lat/Long ID: 3881
Lat/Long Desc: Site along road used for address match
Lat Degrees: 44
Lat Minutes: 56
Lat Seconds: 29.55
Long Degrees: -93
Long Minutes: 4
Long Seconds: 54.1
Comments:
Collection Date: 03/12/2010 09:19:14
Lat/Long Timestamp Added: 05/18/2000 19:33:28
Lat/Long Timestamp Last Updated: 03/12/2010 11:35:24
Lat/Long Updater Staff ID: MAPT_NC
Coord Source Type: U
Coord Source Description: Unknown
Org. Name Source:
Coord Collection Method Code: A1
Map Scale Code: J
Lat/Long Source: CORE
Lat/Long Site ID: 371
Lat/Long Spatial ID: 51376189
Foreign State:
Foreign Zone:
Addr Timestamp Added: 06/11/1996 20:11:03
Addr Timestamp Last Updated: 08/01/2007 21:43:45
Addr Updater Staff ID: SYSTEM
FIPS County Code1: 123
Coord Collection Method Desc: Address Matching House Number

Tank Information

MPCA Tank Number: 004
Tank Type: This is a below ground storage tank.
Tank Status: The tank has been removed.
Piping Cathodic Protection: The piping has no cathodic protection.
Tank Cath Prot: The tank has no cathodic protection.
Stored Product: Lube Oil
Client Tank Number: 004
AST Base Material:

Map Key	Number of Records	Direction	Distance (mi/ft)	Elev (ft)	Site	DB
Piping Material:						
Second Containment Tank:						
Second Containment Pipe:						
Tank Const Material: The tank is made of bare/paint/asph coat steel.						
Tank Dispenser Type: The tank has a suction type dispenser.						
Tank Storage Capacity: 8000						
Tank Registration Date: 05/15/1986 00:00:00						
Unreg Tank Reported Date:						
Compartmental Tank:						
Heating Product: N						
HW Generator ID: MND059034694						
Product Release Date:						
Sludge Disposal Facility: GREAT WESTERN RECYCLING						
Comments:						
Compliant: No						
Serial Number:						
Tank Dual Use: No						
Tank Reg Status: Federal+State tank regulation						
UST Information						
Spill Containment:						
Overfill Protection None:						
Overfill Protection Ballfloat:						
Overfill Protection Autoshut:						
Overfill Protection Type Unk:						
Overfill Protection No Info: Yes						
Overfill Protection Alarm:						
RD Daily Stick: No						
RD Tightness Test: No						
RD Manual Gauging: No						
RD Auto Gauging: No						
RD Soil Vapor Monitor: No						
RD GW Monitor: No						
Interstit Monitor: No						
RD SIR Approve Date:						
RD SIR Vendor Number: 0						
RD SIR Report Date:						
RD Other: No						
RD Other Desc:						
PRD Auto Ln Leak Detection: No						
PRD Annual Tightness Test: No						
PRD Vapor Monitor: No						
PRD GW Monitor: No						
PRD Interstit Monitor: No						
PRD Three Year Tightness: No						
PRD Euro Suct: Yes						
PRD SIR Approve Date:						
PRD SIR Vendor Number: 0						
PRD SIR Report Date:						
PRD Other: No						
Manual:						
Overfill Protection Manual:						
SIR Tank Leak Detection:						
SIR Pipe Leak Detection:						
PRD Other Desc:						
Date Added: 10/18/1999 09:31:05						
Last Update: 05/23/2003 09:21:37						
Staff ID Last Update: SYS						
NSTD Compliant:						
Stage1 Vapor Installed: U						
Stage1 Vapor Used: U						
CP Next Test Date:						
CP Survey Passed:						
Compartments						
Compartment Number: 1						

Map Key	Number of Records	Direction	Distance (mi/ft)	Elev (ft)	Site	DB
Stored Product:		OTHER SYNTHETIC OIL				
Compartment Capacity:		8000				
Heating:		N				
Other Desc:						
Action						
Tank Action ID:		243731				
Tank Action:		Remove Tank				
Contractor Number:		128				
Supervisor Number:		3224				
Action Date:		10/07/1993 00:00:00				
Corrosion Expert Name:						
Lab:		N				
Tank Action ID:		277680				
Tank Action:		Install Tank				
Contractor Number:						
Supervisor Number:						
Action Date:		01/01/1978 00:00:00				
Corrosion Expert Name:						
Lab:						
Tank Information						
MPCA Tank Number:		011				
Tank Type:		This is a below ground storage tank.				
Tank Status:		The tank has been removed.				
Piping Cathodic Protection:		The piping has no cathodic protection.				
Tank Cath Prot:		The tank has no cathodic protection.				
Stored Product:		Unregulated				
Client Tank Number:		011				
AST Base Material:						
Piping Material:						
Second Containment Tank:						
Second Containment Pipe:						
Tank Const Material:		The tank is made of bare/paint/asph coat steel.				
Tank Dispenser Type:		The tank has a suction type dispenser.				
Tank Storage Capacity:		7500				
Tank Registration Date:		05/15/1986 00:00:00				
Unreg Tank Reported Date:						
Compartmental Tank:						
Heating Product:		N				
HW Generator ID:		MND059034690				
Product Release Date:						
Sludge Disposal Facility:		GREAT WESTERN RECYCLING				
Comments:						
Compliant:		Yes				
Serial Number:						
Tank Dual Use:		No				
Tank Reg Status:		Unknown tank regulation				
UST Information						
Spill Containment:						
Overfill Protection None:						
Overfill Protection Ballfloat:						
Overfill Protection Autoshut:						
Overfill Protection Type Unk:						
Overfill Protection No Info:		Yes				
Overfill Protection Alarm:						
RD Daily Stick:		No				
RD Tightness Test:		No				
RD Manual Gauging:		No				
RD Auto Gauging:		No				
RD Soil Vapor Monitor:		No				
RD GW Monitor:		No				
Interstit Monitor:		No				

Map Key	Number of Records	Direction	Distance (mi/ft)	Elev (ft)	Site	DB
RD SIR Approve Date:						
RD SIR Vendor Number:		0				
RD SIR Report Date:						
RD Other:		No				
RD Other Desc:						
PRD Auto Ln Leak Detection:		No				
PRD Annual Tightness Test:		No				
PRD Vapor Monitor:		No				
PRD GW Monitor:		No				
PRD Interstit Monitor:		No				
PRD Three Year Tightness:		No				
PRD Euro Suct:		Yes				
PRD SIR Approve Date:						
PRD SIR Vendor Number:		0				
PRD SIR Report Date:						
PRD Other:		No				
Manual:						
Overfill Protection Manual:						
SIR Tank Leak Detection:						
SIR Pipe Leak Detection:						
PRD Other Desc:						
Date Added:			10/18/1999 09:31:05			
Last Update:			05/23/2003 09:21:30			
Staff ID Last Update:			SYS			
NSTD Compliant:						
Stage1 Vapor Installed:		U				
Stage1 Vapor Used:		U				
CP Next Test Date:						
CP Survey Passed:						
Compartments						
Compartment Number:		1				
Stored Product:			Varnishless white enamel			
Compartment Capacity:			7500			
Heating:		N				
Other Desc:						
Action						
Tank Action ID:			263336			
Tank Action:			Remove Tank			
Contractor Number:			128			
Supervisor Number:			3224			
Action Date:			10/06/1993 00:00:00			
Corrosion Expert Name:						
Lab:		N				
Tank Action ID:			310777			
Tank Action:			Install Tank			
Contractor Number:						
Supervisor Number:						
Action Date:			01/01/1978 00:00:00			
Corrosion Expert Name:						
Lab:						
Tank Information						
MPCA Tank Number:		005				
Tank Type:			This is a below ground storage tank.			
Tank Status:			The tank has been removed.			
Piping Cathodic Protection:			The piping has no cathodic protection.			
Tank Cath Prot:			The tank has no cathodic protection.			
Stored Product:			Aviation Gas			
Client Tank Number:		005				
AST Base Material:						
Piping Material:						
Second Containment Tank:						

Map Key	Number of Records	Direction	Distance (mi/ft)	Elev (ft)	Site	DB
Second Containment Pipe:						
Tank Const Material:			The tank is made of bare/paint/asph coat steel.			
Tank Dispenser Type:			The tank has a suction type dispenser.			
Tank Storage Capacity:			8000			
Tank Registration Date:			05/15/1986 00:00:00			
Unreg Tank Reported Date:						
Compartmental Tank:						
Heating Product:		N				
HW Generator ID:			MND059034694			
Product Release Date:						
Sludge Disposal Facility:			GREAT WESTERN RECYCLING			
Comments:						
Compliant:		No				
Serial Number:						
Tank Dual Use:		No				
Tank Reg Status:			Federal+State tank regulation			
UST Information						
Spill Containment:						
Overfill Protection None:						
Overfill Protection Ballfloat:						
Overfill Protection Autoshut:						
Overfill Protection Type Unk:						
Overfill Protection No Info:		Yes				
Overfill Protection Alarm:						
RD Daily Stick:		No				
RD Tightness Test:		No				
RD Manual Gauging:		No				
RD Auto Gauging:		No				
RD Soil Vapor Monitor:		No				
RD GW Monitor:		No				
Interstit Monitor:		No				
RD SIR Approve Date:						
RD SIR Vendor Number:		0				
RD SIR Report Date:						
RD Other:		No				
RD Other Desc:						
PRD Auto Ln Leak Detection:		No				
PRD Annual Tightness Test:		No				
PRD Vapor Monitor:		No				
PRD GW Monitor:		No				
PRD Interstit Monitor:		No				
PRD Three Year Tightness:		No				
PRD Euro Suct:		Yes				
PRD SIR Approve Date:						
PRD SIR Vendor Number:		0				
PRD SIR Report Date:						
PRD Other:		No				
Manual:						
Overfill Protection Manual:						
SIR Tank Leak Detection:						
SIR Pipe Leak Detection:						
PRD Other Desc:						
Date Added:			10/18/1999 09:31:05			
Last Update:			05/23/2003 09:21:37			
Staff ID Last Update:			SYS			
NSTD Compliant:						
Stage1 Vapor Installed:		U				
Stage1 Vapor Used:		U				
CP Next Test Date:						
CP Survey Passed:						
Compartments						
Compartment Number:		1				
Stored Product:			HEAVY OIL			
Compartment Capacity:			8000			

Map Key	Number of Records	Direction	Distance (mi/ft)	Elev (ft)	Site	DB
Heating:		N				
Other Desc:						
Action						
Tank Action ID:		259502				
Tank Action:		Remove Tank				
Contractor Number:		128				
Supervisor Number:		3224				
Action Date:		10/07/1993 00:00:00				
Corrosion Expert Name:						
Lab:		N				
Tank Action ID:		304247				
Tank Action:		Install Tank				
Contractor Number:						
Supervisor Number:						
Action Date:		01/01/1978 00:00:00				
Corrosion Expert Name:						
Lab:						
Tank Information						
MPCA Tank Number:		002				
Tank Type:		This is a below ground storage tank.				
Tank Status:		The tank has been removed.				
Piping Cathodic Protection:		The piping has no cathodic protection.				
Tank Cath Prot:		The tank has no cathodic protection.				
Stored Product:		Lube Oil				
Client Tank Number:		002				
AST Base Material:						
Piping Material:						
Second Containment Tank:						
Second Containment Pipe:						
Tank Const Material:		The tank is made of bare/paint/asph coat steel.				
Tank Dispenser Type:		The tank has a suction type dispenser.				
Tank Storage Capacity:		8000				
Tank Registration Date:		05/15/1986 00:00:00				
Unreg Tank Reported Date:						
Compartmental Tank:						
Heating Product:		U				
HW Generator ID:						
Product Release Date:						
Sludge Disposal Facility:						
Comments:						
Compliant:		No				
Serial Number:						
Tank Dual Use:		No				
Tank Reg Status:		Federal+State tank regulation				
UST Information						
Spill Containment:						
Overfill Protection None:						
Overfill Protection Ballfloat:						
Overfill Protection Autoshut:						
Overfill Protection Type Unk:						
Overfill Protection No Info:		Yes				
Overfill Protection Alarm:						
RD Daily Stick:		No				
RD Tightness Test:		No				
RD Manual Gauging:		No				
RD Auto Gauging:		No				
RD Soil Vapor Monitor:		No				
RD GW Monitor:		No				
Interstit Monitor:		No				
RD SIR Approve Date:						
RD SIR Vendor Number:		0				

Map Key	Number of Records	Direction	Distance (mi/ft)	Elev (ft)	Site	DB
RD SIR Report Date:						
RD Other:		No				
RD Other Desc:						
PRD Auto Ln Leak Detection:		No				
PRD Annual Tightness Test:		No				
PRD Vapor Monitor:		No				
PRD GW Monitor:		No				
PRD Interstit Monitor:		No				
PRD Three Year Tightness:		No				
PRD Euro Suct:		Yes				
PRD SIR Approve Date:						
PRD SIR Vendor Number:		0				
PRD SIR Report Date:						
PRD Other:		No				
Manual:						
Overfill Protection Manual:						
SIR Tank Leak Detection:						
SIR Pipe Leak Detection:						
PRD Other Desc:						
Date Added:			10/18/1999 09:31:05			
Last Update:			05/23/2003 09:21:37			
Staff ID Last Update:			SYS			
NSTD Compliant:						
Stage1 Vapor Installed:		U				
Stage1 Vapor Used:		U				
CP Next Test Date:						
CP Survey Passed:						
Compartments						
Compartment Number:						
		1				
Stored Product:						
			Synthetic soluble oil			
Compartment Capacity:						
			8000			
Heating:						
			U			
Other Desc:						
Action						
Tank Action ID:						
			263335			
Tank Action:						
			Remove Tank			
Contractor Number:						
			124			
Supervisor Number:						
Action Date:						
			08/16/1991 00:00:00			
Corrosion Expert Name:						
Lab:			N			
Tank Action ID:						
			310776			
Tank Action:						
			Install Tank			
Contractor Number:						
Supervisor Number:						
Action Date:						
			01/01/1969 00:00:00			
Corrosion Expert Name:						
Lab:						
Tank Information						
MPCA Tank Number:						
			008			
Tank Type:						
			This is a below ground storage tank.			
Tank Status:						
			The tank has been removed.			
Piping Cathodic Protection:						
			The piping has no cathodic protection.			
Tank Cath Prot:						
			The tank has no cathodic protection.			
Stored Product:						
			Chemical Other Or Unspecified			
Client Tank Number:						
			008			
AST Base Material:						
Piping Material:						
Second Containment Tank:						
Second Containment Pipe:						
Tank Const Material:			The tank is made of bare/paint/asph coat steel.			

Map Key	Number of Records	Direction	Distance (mi/ft)	Elev (ft)	Site	DB
Tank Dispenser Type:		The tank has a suction type dispenser.				
Tank Storage Capacity:		6000				
Tank Registration Date:		05/15/1986 00:00:00				
Unreg Tank Reported Date:						
Compartmental Tank:						
Heating Product:		N				
HW Generator ID:		MND059034694				
Product Release Date:						
Sludge Disposal Facility:		GREAT WESTERN RECYCLING				
Comments:						
Compliant:		No				
Serial Number:						
Tank Dual Use:		No				
Tank Reg Status:		Unknown tank regulation				
UST Information						
Spill Containment:						
Overfill Protection None:						
Overfill Protection Ballfloat:						
Overfill Protection Autoshut:						
Overfill Protection Type Unk:						
Overfill Protection No Info:						
Overfill Protection Alarm:						
RD Daily Stick:						
RD Tightness Test:						
RD Manual Gauging:						
RD Auto Gauging:						
RD Soil Vapor Monitor:						
RD GW Monitor:						
Interstit Monitor:						
RD SIR Approve Date:						
RD SIR Vendor Number:						
RD SIR Report Date:						
RD Other:						
RD Other Desc:						
PRD Auto Ln Leak Detection:						
PRD Annual Tightness Test:						
PRD Vapor Monitor:						
PRD GW Monitor:						
PRD Interstit Monitor:						
PRD Three Year Tightness:						
PRD Euro Suct:						
PRD SIR Approve Date:						
PRD SIR Vendor Number:						
PRD SIR Report Date:						
PRD Other:						
Manual:						
Overfill Protection Manual:						
SIR Tank Leak Detection:						
SIR Pipe Leak Detection:						
PRD Other Desc:						
Date Added:						
Last Update:						
Staff ID Last Update:						
NSTD Compliant:						
Stage1 Vapor Installed:						
Stage1 Vapor Used:						
CP Next Test Date:						
CP Survey Passed:						
Compartments						
Compartment Number:						
Stored Product:						
Compartment Capacity:						
Heating:						
Other Desc:						

Map Key	Number of Records	Direction	Distance (mi/ft)	Elev (ft)	Site	DB
Action						
Tank Action ID:			267255			
Tank Action:			Remove Tank			
Contractor Number:			128			
Supervisor Number:			3224			
Action Date:			10/07/1993 00:00:00			
Corrosion Expert Name:						
Lab:			N			
Tank Action ID:			317341			
Tank Action:			Install Tank			
Contractor Number:						
Supervisor Number:						
Action Date:			01/01/1978 00:00:00			
Corrosion Expert Name:						
Lab:						
Tank Information						
MPCA Tank Number:			007			
Tank Type:			This is a below ground storage tank.			
Tank Status:			The tank has been removed.			
Piping Cathodic Protection:			The piping has no cathodic protection.			
Tank Cath Prot:			The tank has no cathodic protection.			
Stored Product:			Chemical Other Or Unspecified			
Client Tank Number:			007			
AST Base Material:						
Piping Material:						
Second Containment Tank:						
Second Containment Pipe:						
Tank Const Material:			The tank is made of bare/paint/asph coat steel.			
Tank Dispenser Type:			The tank has a suction type dispenser.			
Tank Storage Capacity:			6000			
Tank Registration Date:			05/15/1986 00:00:00			
Unreg Tank Reported Date:						
Compartmental Tank:						
Heating Product:			N			
HW Generator ID:			MND059034694			
Product Release Date:						
Sludge Disposal Facility:			GREAT WESTERN RECYCLING			
Comments:						
Compliant:			No			
Serial Number:						
Tank Dual Use:			No			
Tank Reg Status:			Unknown tank regulation			
UST Information						
Spill Containment:						
Overfill Protection None:						
Overfill Protection Ballfloat:						
Overfill Protection Autoshut:						
Overfill Protection Type Unk:						
Overfill Protection No Info:			Yes			
Overfill Protection Alarm:						
RD Daily Stick:			No			
RD Tightness Test:			No			
RD Manual Gauging:			No			
RD Auto Gauging:			No			
RD Soil Vapor Monitor:			No			
RD GW Monitor:			No			
Interstit Monitor:			No			
RD SIR Approve Date:						
RD SIR Vendor Number:			0			
RD SIR Report Date:						
RD Other:			No			

Map Key	Number of Records	Direction	Distance (mi/ft)	Elev (ft)	Site	DB
RD Other Desc:						
PRD Auto Ln Leak Detection:		No				
PRD Annual Tightness Test:		No				
PRD Vapor Monitor:		No				
PRD GW Monitor:		No				
PRD Interstit Monitor:		No				
PRD Three Year Tightness:		No				
PRD Euro Suct:		Yes				
PRD SIR Approve Date:						
PRD SIR Vendor Number:		0				
PRD SIR Report Date:						
PRD Other:		No				
Manual:						
Overfill Protection Manual:						
SIR Tank Leak Detection:						
SIR Pipe Leak Detection:						
PRD Other Desc:						
Date Added:			10/18/1999 09:31:05			
Last Update:			05/23/2003 09:21:37			
Staff ID Last Update:			SYS			
NSTD Compliant:						
Stage1 Vapor Installed:		U				
Stage1 Vapor Used:		U				
CP Next Test Date:						
CP Survey Passed:						
Compartments						
Compartment Number:		1				
Stored Product:		ALODINE				
Compartment Capacity:		6000				
Heating:		N				
Other Desc:						
Action						
Tank Action ID:		243732				
Tank Action:		Remove Tank				
Contractor Number:		128				
Supervisor Number:		3224				
Action Date:		10/07/1993 00:00:00				
Corrosion Expert Name:						
Lab:		N				
Tank Action ID:		277681				
Tank Action:		Install Tank				
Contractor Number:						
Supervisor Number:						
Action Date:		01/01/1978 00:00:00				
Corrosion Expert Name:						
Lab:						
Tank Information						
MPCA Tank Number:		009				
Tank Type:		This is a below ground storage tank.				
Tank Status:		The tank has been removed.				
Piping Cathodic Protection:		The piping has no cathodic protection.				
Tank Cath Prot:		The tank has no cathodic protection.				
Stored Product:		Used Or Waste Oil				
Client Tank Number:		009				
AST Base Material:						
Piping Material:						
Second Containment Tank:						
Second Containment Pipe:						
Tank Const Material:		The tank is made of bare/paint/asph coat steel.				
Tank Dispenser Type:		The tank has a suction type dispenser.				
Tank Storage Capacity:		10000				

Map Key	Number of Records	Direction	Distance (mi/ft)	Elev (ft)	Site	DB
Tank Registration Date:		05/15/1986 00:00:00				
Unreg Tank Reported Date:						
Compartmental Tank:						
Heating Product:		N				
HW Generator ID:		MND059034694				
Product Release Date:						
Sludge Disposal Facility:		GREAT WESTERN RECYCLING				
Comments:						
Compliant:		No				
Serial Number:						
Tank Dual Use:		No				
Tank Reg Status:		Federal+State tank regulation				
UST Information						
Spill Containment:						
Overfill Protection None:						
Overfill Protection Ballfloat:						
Overfill Protection Autoshut:						
Overfill Protection Type Unk:						
Overfill Protection No Info:						
Yes						
Overfill Protection Alarm:						
RD Daily Stick:						
No						
RD Tightness Test:						
No						
RD Manual Gauging:						
No						
RD Auto Gauging:						
No						
RD Soil Vapor Monitor:						
No						
RD GW Monitor:						
No						
Interstit Monitor:						
No						
RD SIR Approve Date:						
RD SIR Vendor Number:						
0						
RD SIR Report Date:						
RD Other:						
No						
RD Other Desc:						
PRD Auto Ln Leak Detection:						
No						
PRD Annual Tightness Test:						
No						
PRD Vapor Monitor:						
No						
PRD GW Monitor:						
No						
PRD Interstit Monitor:						
No						
PRD Three Year Tightness:						
No						
PRD Euro Suct:						
Yes						
PRD SIR Approve Date:						
PRD SIR Vendor Number:						
0						
PRD SIR Report Date:						
PRD Other:						
No						
Manual:						
Overfill Protection Manual:						
SIR Tank Leak Detection:						
SIR Pipe Leak Detection:						
PRD Other Desc:						
Date Added:						
10/18/1999 09:31:05						
Last Update:						
05/23/2003 09:21:30						
Staff ID Last Update:						
SYS						
NSTD Compliant:						
Stage1 Vapor Installed:						
U						
Stage1 Vapor Used:						
U						
CP Next Test Date:						
CP Survey Passed:						
Compartments						
Compartment Number:						
1						
Stored Product:						
WASTE OIL						
Compartment Capacity:						
10000						
Heating:						
N						
Other Desc:						
Action						

Map Key	Number of Records	Direction	Distance (mi/ft)	Elev (ft)	Site	DB
Tank Action ID:			243733			
Tank Action:			Remove Tank			
Contractor Number:			128			
Supervisor Number:			3224			
Action Date:			10/07/1993 00:00:00			
Corrosion Expert Name:						
Lab:			N			
Tank Action ID:			277682			
Tank Action:			Install Tank			
Contractor Number:						
Supervisor Number:						
Action Date:			01/01/1980 00:00:00			
Corrosion Expert Name:						
Lab:						
Tank Information						
MPCA Tank Number:			001			
Tank Type:			This is a below ground storage tank.			
Tank Status:			The tank has been removed.			
Piping Cathodic Protection:			The piping has no cathodic protection.			
Tank Cath Prot:			The tank has no cathodic protection.			
Stored Product:			Lube Oil			
Client Tank Number:			001			
AST Base Material:						
Piping Material:						
Second Containment Tank:						
Second Containment Pipe:						
Tank Const Material:			The tank is made of bare/paint/asph coat steel.			
Tank Dispenser Type:			The tank has a suction type dispenser.			
Tank Storage Capacity:			8000			
Tank Registration Date:			05/15/1986 00:00:00			
Unreg Tank Reported Date:						
Compartmental Tank:						
Heating Product:			U			
HW Generator ID:						
Product Release Date:						
Sludge Disposal Facility:						
Comments:						
Compliant:			No			
Serial Number:						
Tank Dual Use:			No			
Tank Reg Status:			Federal+State tank regulation			
UST Information						
Spill Containment:						
Overfill Protection None:						
Overfill Protection Ballfloat:						
Overfill Protection Autoshut:						
Overfill Protection Type Unk:						
Overfill Protection No Info:			Yes			
Overfill Protection Alarm:						
RD Daily Stick:			No			
RD Tightness Test:			No			
RD Manual Gauging:			No			
RD Auto Gauging:			No			
RD Soil Vapor Monitor:			No			
RD GW Monitor:			No			
Interstit Monitor:			No			
RD SIR Approve Date:						
RD SIR Vendor Number:			0			
RD SIR Report Date:						
RD Other:			No			
RD Other Desc:						
PRD Auto Ln Leak Detection:			No			

Map Key	Number of Records	Direction	Distance (mi/ft)	Elev (ft)	Site	DB
PRD Annual Tightness Test:		No				
PRD Vapor Monitor:		No				
PRD GW Monitor:		No				
PRD Interstit Monitor:		No				
PRD Three Year Tightness:		No				
PRD Euro Suct:		Yes				
PRD SIR Approve Date:						
PRD SIR Vendor Number:		0				
PRD SIR Report Date:						
PRD Other:		No				
Manual:						
Overfill Protection Manual:						
SIR Tank Leak Detection:						
SIR Pipe Leak Detection:						
PRD Other Desc:						
Date Added:		10/18/1999 09:31:05				
Last Update:		05/23/2003 09:21:37				
Staff ID Last Update:		SYS				
NSTD Compliant:						
Stage1 Vapor Installed:		U				
Stage1 Vapor Used:		U				
CP Next Test Date:						
CP Survey Passed:						
Compartments						
Compartment Number:		1				
Stored Product:		Mobil X-Tra Heavy Oil				
Compartment Capacity:		8000				
Heating:		U				
Other Desc:						
Action						
Tank Action ID:		317340				
Tank Action:		Install Tank				
Contractor Number:						
Supervisor Number:						
Action Date:		01/01/1969 00:00:00				
Corrosion Expert Name:						
Lab:						
Tank Action ID:		267254				
Tank Action:		Remove Tank				
Contractor Number:		124				
Supervisor Number:						
Action Date:		08/16/1991 00:00:00				
Corrosion Expert Name:						
Lab:		N				
Tank Information						
MPCA Tank Number:		003				
Tank Type:		This is a below ground storage tank.				
Tank Status:		The tank has been removed.				
Piping Cathodic Protection:		The piping has no cathodic protection.				
Tank Cath Prot:		The tank has no cathodic protection.				
Stored Product:		Chemical Other Or Unspecified				
Client Tank Number:		003				
AST Base Material:						
Piping Material:						
Second Containment Tank:						
Second Containment Pipe:						
Tank Const Material:		The tank is made of bare/paint/asph coat steel.				
Tank Dispenser Type:		The tank has a suction type dispenser.				
Tank Storage Capacity:		8000				
Tank Registration Date:		05/15/1986 00:00:00				
Unreg Tank Reported Date:						

Map Key	Number of Records	Direction	Distance (mi/ft)	Elev (ft)	Site	DB
Compartmental Tank:						
Heating Product:		U				
HW Generator ID:						
Product Release Date:						
Sludge Disposal Facility:						
Comments:						
Compliant:		No				
Serial Number:						
Tank Dual Use:		No				
Tank Reg Status:		Unknown tank regulation				
UST Information						
Spill Containment:						
Overfill Protection None:						
Overfill Protection Ballfloat:						
Overfill Protection Autoshut:						
Overfill Protection Type Unk:						
Overfill Protection No Info:						
Overfill Protection Alarm:						
RD Daily Stick:		No				
RD Tightness Test:		No				
RD Manual Gauging:		No				
RD Auto Gauging:		No				
RD Soil Vapor Monitor:		No				
RD GW Monitor:		No				
Interstit Monitor:		No				
RD SIR Approve Date:						
RD SIR Vendor Number:		0				
RD SIR Report Date:						
RD Other:		No				
RD Other Desc:						
PRD Auto Ln Leak Detection:		No				
PRD Annual Tightness Test:		No				
PRD Vapor Monitor:		No				
PRD GW Monitor:		No				
PRD Interstit Monitor:		No				
PRD Three Year Tightness:		No				
PRD Euro Suct:		Yes				
PRD SIR Approve Date:						
PRD SIR Vendor Number:		0				
PRD SIR Report Date:						
PRD Other:		No				
Manual:						
Overfill Protection Manual:						
SIR Tank Leak Detection:						
SIR Pipe Leak Detection:						
PRD Other Desc:						
Date Added:		10/18/1999 09:31:05				
Last Update:		05/23/2003 09:21:37				
Staff ID Last Update:		SYS				
NSTD Compliant:						
Stage1 Vapor Installed:		U				
Stage1 Vapor Used:		U				
CP Next Test Date:						
CP Survey Passed:						
Compartments						
Compartment Number:						
Stored Product:		1	Ridoline			
Compartment Capacity:		8000				
Heating:		U				
Other Desc:						
Action						
Tank Action ID:		277679				

Map Key	Number of Records	Direction	Distance (mi/ft)	Elev (ft)	Site	DB
Tank Action:			Install Tank			
Contractor Number:						
Supervisor Number:						
Action Date:			01/01/1969 00:00:00			
Corrosion Expert Name:						
Lab:						
Tank Action ID:			243730			
Tank Action:			Remove Tank			
Contractor Number:			124			
Supervisor Number:						
Action Date:			08/16/1991 00:00:00			
Corrosion Expert Name:						
Lab:			N			
Tank Information						
MPCA Tank Number:			006			
Tank Type:			This is a below ground storage tank.			
Tank Status:			The tank has been removed.			
Piping Cathodic Protection:			The piping has no cathodic protection.			
Tank Cath Prot:			The tank has no cathodic protection.			
Stored Product:			Chemical Other Or Unspecified			
Client Tank Number:			006			
AST Base Material:						
Piping Material:						
Second Containment Tank:						
Second Containment Pipe:						
Tank Const Material:			The tank is made of bare/paint/asph coat steel.			
Tank Dispenser Type:			The tank has a suction type dispenser.			
Tank Storage Capacity:			6000			
Tank Registration Date:			05/15/1986 00:00:00			
Unreg Tank Reported Date:						
Compartmental Tank:						
Heating Product:			N			
HW Generator ID:			MND059034694			
Product Release Date:						
Sludge Disposal Facility:			GREAT WESTERN RECYCLING			
Comments:						
Compliant:			No			
Serial Number:						
Tank Dual Use:			No			
Tank Reg Status:			Unknown tank regulation			
UST Information						
Spill Containment:						
Overfill Protection None:						
Overfill Protection Ballfloat:						
Overfill Protection Autoshut:						
Overfill Protection Type Unk:						
Overfill Protection No Info:			Yes			
Overfill Protection Alarm:						
RD Daily Stick:			No			
RD Tightness Test:			No			
RD Manual Gauging:			No			
RD Auto Gauging:			No			
RD Soil Vapor Monitor:			No			
RD GW Monitor:			No			
Interstit Monitor:			No			
RD SIR Approve Date:						
RD SIR Vendor Number:			0			
RD SIR Report Date:						
RD Other:			No			
RD Other Desc:						
PRD Auto Ln Leak Detection:			No			
PRD Annual Tightness Test:			No			
PRD Vapor Monitor:			No			

Map Key	Number of Records	Direction	Distance (mi/ft)	Elev (ft)	Site	DB
PRD GW Monitor:		No				
PRD Interstit Monitor:		No				
PRD Three Year Tightness:		No				
PRD Euro Suct:		Yes				
PRD SIR Approve Date:						
PRD SIR Vendor Number:		0				
PRD SIR Report Date:						
PRD Other:		No				
Manual:						
Overfill Protection Manual:						
SIR Tank Leak Detection:						
SIR Pipe Leak Detection:						
PRD Other Desc:						
Date Added:		10/18/1999 09:31:05				
Last Update:		05/23/2003 09:21:37				
Staff ID Last Update:		SYS				
NSTD Compliant:						
Stage1 Vapor Installed:		U				
Stage1 Vapor Used:		U				
CP Next Test Date:						
CP Survey Passed:						
Compartments						
Compartment Number:		1				
Stored Product:		RIDOLINE				
Compartment Capacity:		6000				
Heating:		N				
Other Desc:						
Action						
Tank Action ID:		295971				
Tank Action:		Install Tank				
Contractor Number:						
Supervisor Number:						
Action Date:		01/01/1978 00:00:00				
Corrosion Expert Name:						
Lab:						
Tank Action ID:		253878				
Tank Action:		Remove Tank				
Contractor Number:		128				
Supervisor Number:		3224				
Action Date:		10/07/1993 00:00:00				
Corrosion Expert Name:						
Lab:		N				
Tank Information						
MPCA Tank Number:		010				
Tank Type:		This is a below ground storage tank.				
Tank Status:		The tank has been removed.				
Piping Cathodic Protection:		The piping has no cathodic protection.				
Tank Cath Prot:		The tank has no cathodic protection.				
Stored Product:		Unregulated				
Client Tank Number:		010				
AST Base Material:						
Piping Material:						
Second Containment Tank:						
Second Containment Pipe:						
Tank Const Material:		The tank is made of bare/paint/asph coat steel.				
Tank Dispenser Type:		The tank has a suction type dispenser.				
Tank Storage Capacity:		7500				
Tank Registration Date:		05/15/1986 00:00:00				
Unreg Tank Reported Date:						
Compartmental Tank:						
Heating Product:		N				

Map Key	Number of Records	Direction	Distance (mi/ft)	Elev (ft)	Site	DB
HW Generator ID:		MND059034694				
Product Release Date:						
Sludge Disposal Facility:		GREAT WESTERN RECYCLING				
Comments:						
Compliant:		Yes				
Serial Number:						
Tank Dual Use:		No				
Tank Reg Status:		Unknown tank regulation				
UST Information						
Spill Containment:						
Overfill Protection None:						
Overfill Protection Ballfloat:						
Overfill Protection Autoshut:						
Overfill Protection Type Unk:						
Overfill Protection No Info:		Yes				
Overfill Protection Alarm:						
RD Daily Stick:		No				
RD Tightness Test:		No				
RD Manual Gauging:		No				
RD Auto Gauging:		No				
RD Soil Vapor Monitor:		No				
RD GW Monitor:		No				
Interstit Monitor:		No				
RD SIR Approve Date:						
RD SIR Vendor Number:		0				
RD SIR Report Date:						
RD Other:		No				
RD Other Desc:						
PRD Auto Ln Leak Detection:		No				
PRD Annual Tightness Test:		No				
PRD Vapor Monitor:		No				
PRD GW Monitor:		No				
PRD Interstit Monitor:		No				
PRD Three Year Tightness:		No				
PRD Euro Suct:		Yes				
PRD SIR Approve Date:						
PRD SIR Vendor Number:		0				
PRD SIR Report Date:						
PRD Other:		No				
Manual:						
Overfill Protection Manual:						
SIR Tank Leak Detection:						
SIR Pipe Leak Detection:						
PRD Other Desc:						
Date Added:		10/18/1999 09:31:05				
Last Update:		05/23/2003 09:21:30				
Staff ID Last Update:		SYS				
NSTD Compliant:						
Stage1 Vapor Installed:		U				
Stage1 Vapor Used:		U				
CP Next Test Date:						
CP Survey Passed:						
Compartments						
Compartment Number:		1				
Stored Product:		Water reducible spray liner				
Compartment Capacity:		7500				
Heating:		N				
Other Desc:						
Action						
Tank Action ID:		291613				
Tank Action:		Install Tank				
Contractor Number:						

Map Key	Number of Records	Direction	Distance (mi/ft)	Elev (ft)	Site	DB
Supervisor Number:						
Action Date:		01/01/1978 00:00:00				
Corrosion Expert Name:						
Lab:						
Tank Action ID:		251826				
Tank Action:		Remove Tank				
Contractor Number:		128				
Supervisor Number:		3224				
Action Date:		10/06/1993 00:00:00				
Corrosion Expert Name:						
Lab:		N				
Tabsite						
Facility:		Industry/Manufacturing				
Above or Underground:		Under Ground				
Indian Reservation:		No				
UST Registration Date:		05/15/1986 00:00:00				
AST Registration Date:						
Max Monthly Gallons:						
Vapor Recovery Installed:		U				
Vapor Notification Required:		U				

62	7 of 7	ENE	0.17 / 871.57	712.97	Rexam Beverage Can 139 Eva Street St. Paul MN 55107	VIC
Site ID:		VP25050			Created By: Pjensen	
Core Prgm Int ID:		55117898			Created Date: 10/15/2008	
Link ID:		6830			Last Update: 3/19/2012	
Active:		FALSE			Alphsort:	
Site Type:		Other			City: 729	
MPCA region:		Metro			County: 62	
HRS Score:					Legal District: 65B	
NPL:		FALSE			PLS Method:	
PLP:		FALSE			Pls Scal:	
District:		Metro			Township:	
Pgm Ref From:					Range:	
Pgmint:		VIC			Range E W:	
Cleanup Cost:					Section:	
Reservation:		FALSE			Qtr 160:	
Reservation Name:					Qtr 40:	
MPCA Wells:		FALSE			Qtr 10:	
Federal Facility:		FALSE			Qtr 2 5:	
Primary Fund:					Quad:	
EPA ID:					NAD No:	
MPCA ID:					Coordpt Desc:	
Methcol:					Coordsrc Type:	
Coldate:					Coordsrc Org:	
Coldat Equal:					Mpcapgmac:	
Basin Code:		2			Mapscale:	
Major Wtrshed:		20			Verif Meth:	
Minor Wtrshed:		20088			Horiz Ref:	
File Location:		OnBase			Utm Source:	
VIC App GIS:		FALSE			Utm Method:	
PBP:		FALSE			Utm Scale:	
WI Risk:					Utm Accuracy:	
WI Loe:					Utm East: 493559.4333	
WI Mult:					Utm North: 4976418.9848	
County Name:		Ramsey			Utm Zone:	
Pay Complete:		FALSE			Pls Meth 2:	
Site size:		9.62			Pls Scal 2:	
Congression Dist:		4			Township 2:	
Enf Lead Agency:		MPCA			Range 2:	
Feddef Pilot:		FALSE			Rge E W 2:	

Map Key	Number of Records	Direction	Distance (mi/ft)	Elev (ft)	Site	DB
Site Class A:	FALSE				Section 2:	
Site Class B:	FALSE				Qtr 160 2:	
Site Class C:	FALSE				Qtr 40 2:	
Site Class D:	FALSE				Qtr 10 2:	
Fundfin:	FALSE				Qtr 2 5 2:	
Natresdmg:	FALSE				Quad 2:	
Physical Location:						
Address 2:						
Address 1:		139 Eva Street				

NOTE:**Contaminant Information****Contaminant ID:****Media ID:****Cleanup Level:****Units:****Cleanup Level Basis:****Maximum Residual Contamination:****Record ID:** 25015**Last Update:** 3/23/2010**Contaminant Information****Contaminant ID:****Contaminant:****Media ID:****Media Type:****Cleanup Level:****Units:****Cleanup Level Basis:****Maximum Residual Contamination:****Record ID:** 25016**Last Update:** 3/23/2010**Contaminant Information****Contaminant ID:****Contaminant:****Media ID:****Media Type:****Cleanup Level:****Units:****Cleanup Level Basis:****Maximum Residual Contamination:****Record ID:** 25017**Last Update:** 3/23/2010**Contaminant Information****Contaminant ID:****Contaminant:****Media ID:****Media Type:****Cleanup Level:****Units:****Cleanup Level Basis:****Maximum Residual Contamination:****Record ID:** 25018**Last Update:** 3/23/2010**Contaminant Information****Contaminant ID:****Contaminant:**

7440-38-2

Arsenic

Map Key	Number of Records	Direction	Distance (mi/ft)	Elev (ft)	Site	DB
Media ID:			2			
Media Type:			Soil			
Cleanup Level:			20			
Units:			mg/Kg			
Cleanup Level Basis:			SRV (Soil Reference Value)			
Maximum Residual Contamination:			79			
Record ID:			25019			
Last Update:			3/23/2010			
Contaminant Information						
Contaminant ID:			7440-39-3			
Contaminant:			Barium			
Media ID:			4			
Media Type:			Ground Water			
Cleanup Level:			2000			
Units:			ug/L			
Cleanup Level Basis:			HRL (Health Risk Limit)			
Maximum Residual Contamination:			2000			
Record ID:			25020			
Last Update:			3/23/2010			
Contaminant Information						
Contaminant ID:			18540-29-9			
Contaminant:			Chromium (total); (Chromium VI)			
Media ID:			4			
Media Type:			Ground Water			
Cleanup Level:			20000			
Units:			ug/L			
Cleanup Level Basis:			HRV (Health Risk Value)			
Maximum Residual Contamination:			250			
Record ID:			25021			
Last Update:			3/23/2010			
Contaminant Information						
Contaminant ID:			7439-92-1			
Contaminant:			Lead			
Media ID:			4			
Media Type:			Ground Water			
Cleanup Level:						
Units:			ug/L			
Cleanup Level Basis:						
Maximum Residual Contamination:			140			
Record ID:			25022			
Last Update:			3/23/2010			
Contaminant Information						
Contaminant ID:			7440-38-2			
Contaminant:			Arsenic			
Media ID:			4			
Media Type:			Ground Water			
Cleanup Level:						
Units:			ug/L			
Cleanup Level Basis:						
Maximum Residual Contamination:			47			
Record ID:			25023			
Last Update:			3/23/2010			
Contaminant Information						
Contaminant ID:			71-55-6			
Contaminant:			1,1,1-Trichloroethane			
Media ID:			2			
Media Type:			Soil			
Cleanup Level:			472			

Map Key	Number of Records	Direction	Distance (mi/ft)	Elev (ft)	Site	DB
Units:		mg/Kg				
Cleanup Level Basis:		SRV (Soil Reference Value)				
Maximum Residual Contamination:		0.3				
Record ID:		25024				
Last Update:		3/23/2010				
Contaminant Information						
Contaminant ID:		75-34-3				
Contaminant:		1,1-Dichloroethane				
Media ID:		2				
Media Type:		Soil				
Cleanup Level:		55				
Units:		mg/Kg				
Cleanup Level Basis:		SRV (Soil Reference Value)				
Maximum Residual Contamination:		0.059				
Record ID:		25025				
Last Update:		3/23/2010				
Contaminant Information						
Contaminant ID:		95-63-6				
Contaminant:		1,2,4-Trimethylbenzene; (1,3,4-Trimethylbenzene)				
Media ID:		2				
Media Type:		Soil				
Cleanup Level:		25				
Units:		mg/Kg				
Cleanup Level Basis:		SRV (Soil Reference Value)				
Maximum Residual Contamination:		1				
Record ID:		25026				
Last Update:		3/23/2010				
Contaminant Information						
Contaminant ID:		108-67-8				
Contaminant:		1,3,5-Trimethylbenzene; (Mesitylene)				
Media ID:		2				
Media Type:		Soil				
Cleanup Level:		10				
Units:		mg/Kg				
Cleanup Level Basis:		SRV (Soil Reference Value)				
Maximum Residual Contamination:		0.35				
Record ID:		25027				
Last Update:		3/23/2010				
Contaminant Information						
Contaminant ID:		100-41-4				
Contaminant:		Ethyl benzene				
Media ID:		2				
Media Type:		Soil				
Cleanup Level:		200				
Units:		mg/Kg				
Cleanup Level Basis:		SRV (Soil Reference Value)				
Maximum Residual Contamination:		0.18				
Record ID:		25028				
Last Update:		3/23/2010				
Contaminant Information						
Contaminant ID:		1330-20-7				
Contaminant:		Xylenes (mixture of o,m,p)				
Media ID:		2				
Media Type:		Soil				
Cleanup Level:		130				
Units:		mg/Kg				
Cleanup Level Basis:		SRV (Soil Reference Value)				
Maximum Residual Contamination:		0.73				

Map Key	Number of Records	Direction	Distance (mi/ft)	Elev (ft)	Site	DB
Record ID:			25029			
Last Update:			3/23/2010			
Contaminant Information						
Contaminant ID:			78-93-3			
Contaminant:			Methyl ethyl ketone (MEK)			
Media ID:			2			
Media Type:			Soil			
Cleanup Level:			9000			
Units:			mg/Kg			
Cleanup Level Basis:			SRV (Soil Reference Value)			
Maximum Residual Contamination:			0.57			
Record ID:			25030			
Last Update:			3/23/2010			
Contaminant Information						
Contaminant ID:			103-65-1			
Contaminant:			n-Propyl benzene			
Media ID:			2			
Media Type:			Soil			
Cleanup Level:			93			
Units:			mg/Kg			
Cleanup Level Basis:			SRV (Soil Reference Value)			
Maximum Residual Contamination:			0.13			
Record ID:			25031			
Last Update:			3/23/2010			
Contaminant Information						
Contaminant ID:			91-20-3			
Contaminant:			Naphthalene			
Media ID:			2			
Media Type:			Soil			
Cleanup Level:			28			
Units:			mg/Kg			
Cleanup Level Basis:			SLV (Soil Leaching Value)			
Maximum Residual Contamination:			0.49			
Record ID:			25032			
Last Update:			3/23/2010			
Contaminant Information						
Contaminant ID:			127-18-4			
Contaminant:			Tetrachloroethylene; (Perchloroethylene)			
Media ID:			2			
Media Type:			Soil			
Cleanup Level:			131			
Units:			mg/Kg			
Cleanup Level Basis:			SRV (Soil Reference Value)			
Maximum Residual Contamination:			1.2			
Record ID:			25034			
Last Update:			3/23/2010			
Contaminant Information						
Contaminant ID:			108-88-3			
Contaminant:			Toluene			
Media ID:			2			
Media Type:			Soil			
Cleanup Level:			305			
Units:			mg/Kg			
Cleanup Level Basis:			SRV (Soil Reference Value)			
Maximum Residual Contamination:			1.9			
Record ID:			25035			
Last Update:			3/23/2010			

Map Key	Number of Records	Direction	Distance (mi/ft)	Elev (ft)	Site	DB
Contaminant Information						
Contaminant ID:			79-01-6			
Contaminant:			Trichloroethylene; (TCE)			
Media ID:			2			
Media Type:			Soil			
Cleanup Level:			46			
Units:			mg/Kg			
Cleanup Level Basis:			SRV (Soil Reference Value)			
Maximum Residual Contamination:			0.1			
Record ID:			25036			
Last Update:			3/23/2010			
Contaminant Information						
Contaminant ID:			83-32-9			
Contaminant:			Acenaphthene			
Media ID:			2			
Media Type:			Soil			
Cleanup Level:			50			
Units:			mg/Kg			
Cleanup Level Basis:			SLV (Soil Leaching Value)			
Maximum Residual Contamination:			130			
Record ID:			26090			
Last Update:			5/31/2011			
Contaminant Information						
Contaminant ID:			206-44-0			
Contaminant:			Fluoranthene			
Media ID:			2			
Media Type:			Soil			
Cleanup Level:			295			
Units:			mg/Kg			
Cleanup Level Basis:			SLV (Soil Leaching Value)			
Maximum Residual Contamination:			740			
Record ID:			26091			
Last Update:			5/31/2011			
Contaminant Information						
Contaminant ID:			86-73-7			
Contaminant:			Fluorene; (9H-Fluorene)			
Media ID:			2			
Media Type:			Soil			
Cleanup Level:			47			
Units:			mg/Kg			
Cleanup Level Basis:			SLV (Soil Leaching Value)			
Maximum Residual Contamination:			110			
Record ID:			26092			
Last Update:			5/31/2011			
Contaminant Information						
Contaminant ID:			129-00-0			
Contaminant:			Pyrene			
Media ID:			2			
Media Type:			Soil			
Cleanup Level:			272			
Units:			mg/Kg			
Cleanup Level Basis:			SLV (Soil Leaching Value)			
Maximum Residual Contamination:			620			
Record ID:			26094			
Last Update:			5/31/2011			

Impacts Response Actions**Number of GW Receptors:**

Map Key	Number of Records	Direction	Distance (mi/ft)	Elev (ft)	Site	DB
Ecological Receptors Present:			FALSE			
Type of Ecological Receptors:						
Acres of Contaminated Soil:			9.62			
Volume of Contaminated Soil:						
Acres of Surface Water Impacted:						
Acres of Wetland Impacted:						
Acres of Sediment Impacted:						
Ground Water Plume Area(acres):						
Was Cleanup Conducted?:			TRUE			
Acres of Contaminated Soil Remediated at Site:						
Volume of Soil Cleaned at Site:			420			
Number of Municipal Wells Contaminated:						
Number of Domestic Wells Contaminated:						
Number of Surface Water Intakes Contaminated:						
Number of Drums Removed from Site:						
Year Soil Remediated:						
Acres of Soil with Restricted Access:						
Year Institutional Control Remedy Completed:						
Year GW Remedy Completed:						
Year GW IC Completed:						
Acres of Wetland or Sediment Remediated:						
Public Financing?:			FALSE			
Assurance Help?:			TRUE			
Land Use Classification at Site:						
Land Use In Vicinty Of Site:						
Deed Notification Present on Site?:			FALSE			
Restrictive Covenant Present?:			FALSE			
Is Ground Water Pump & Treat Being Used at Site?:			FALSE			
Environmental Covenant Present?:			TRUE			
Restrictive Covenant Basis/Desc:						
Miscellaneous Comments:						
Quaternary Perched:			FALSE			
Quaternary Water Table:			FALSE			
Quaternary Confined:			FALSE			
Cretaceous:			FALSE			
Plattville:			FALSE			
St. Peter:			FALSE			
Prairie Du Chien:			FALSE			
Jordan:			FALSE			
Ironton/Galesville:			FALSE			
Mt Simon - Hinckley:			FALSE			
Precambrian, Undifferentiated:			FALSE			
Other or Unknown Aquifer:			FALSE			
Date Site Info Last Updated:			3/19/2012			
Date Institutional Control Info Last Updated:			3/19/2012			
Location where the IC was filed:			Ramsey County			
Surface Water Classification (Primary):						
Surface Water Classification (Secondary):						
Comments Related to Surface Water:						
Site Event Log						
Event ID:			41			
Event:			VIC Program Participation Dates (Start/End)			
Additional Info:			None Entered			
Start Date:			10/15/08			
End Date:			03/30/12			
Planned Start Date:						
Planned End Date:						

Map Key	Number of Records	Direction	Distance (mi/ft)	Elev (ft)	Site	DB
Last Update:		10/22/2008				
Record No:		29557				
Site Event Log						
Event ID:		46				
Event:		Retroactive No Association Determination Issued				
Additional Info:		First Industrial Realty Trust, Inc.				
Start Date:						
End Date:		04/19/10				
Planned Start Date:						
Planned End Date:						
Last Update:		4/19/2010				
Record No:		31288				
Site Event Log						
Event ID:		45				
Event:		No Association Determination Issued				
Additional Info:		First Industrial Realty Trust, Inc.				
Start Date:						
End Date:		04/19/10				
Planned Start Date:						
Planned End Date:						
Last Update:		4/19/2010				
Record No:		31289				
Site Event Log						
Event ID:		161				
Event:		VIC Kickout Warning Letter				
Additional Info:		None Entered				
Start Date:		08/10/09				
End Date:		09/18/09				
Planned Start Date:						
Planned End Date:						
Last Update:		8/11/2009				
Record No:		30450				
Site Event Log						
Event ID:		214				
Event:		Institutional Control Event				
Additional Info:		Annual EC Compliance Letter				
Start Date:						
End Date:		06/09/14				
Planned Start Date:						
Planned End Date:						
Last Update:		4/21/2016				
Record No:		42387				
Site Event Log						
Event ID:		214				
Event:		Institutional Control Event				
Additional Info:		Annual EC Compliance Letter				
Start Date:						
End Date:		06/22/15				
Planned Start Date:						
Planned End Date:						
Last Update:		4/21/2016				
Record No:		42394				
Site Event Log						
Event ID:		158				
Event:		Implementation Report Approval Letter				
Additional Info:		Report looks good but need Environmental Covenant filed prior to No Further Action letter)				

Map Key	Number of Records	Direction	Distance (mi/ft)	Elev (ft)	Site	DB
Start Date:						
End Date:		06/22/11				
Planned Start Date:						
Planned End Date:						
Last Update:		6/22/2011				
Record No:		32752				
Site Event Log						
Event ID:		156				
Event:		RAP Approval Letter				
Additional Info:		None Entered				
Start Date:						
End Date:		09/24/10				
Planned Start Date:						
Planned End Date:						
Last Update:		9/27/2010				
Record No:		31814				
Site Event Log						
Event ID:		114				
Event:		[Spaceholder]				
Additional Info:		Mercury disposal waiver				
Start Date:						
End Date:		12/14/10				
Planned Start Date:						
Planned End Date:						
Last Update:		12/14/2010				
Record No:		32011				
Site Event Log						
Event ID:		214				
Event:		Institutional Control Event				
Additional Info:		Environmental Covenant				
Start Date:						
End Date:		02/22/12				
Planned Start Date:						
Planned End Date:						
Last Update:		3/19/2012				
Record No:		33546				
Site Event Log						
Event ID:		218				
Event:		No Further Action Letter Sent				
Additional Info:		for soil				
Start Date:						
End Date:		03/22/12				
Planned Start Date:						
Planned End Date:						
Last Update:		4/24/2012				
Record No:		33657				
Site Event Log						
Event ID:		218				
Event:		No Further Action Letter Sent				
Additional Info:		Revised to include groundwater				
Start Date:						
End Date:		05/02/12				
Planned Start Date:						
Planned End Date:						
Last Update:		5/2/2012				
Record No:		33699				
Contact Information						

Map Key	Number of Records	Direction	Distance (mi/ft)	Elev (ft)	Site	DB
Contact Last Name: Nichols						
Contact First Name: Andrew						
Contact Middle Name:						
Contact Type: PL						
Invoiced Party: FALSE						
Contact Name: MPCA						
Contact Address Street: 520 Lafayette Rd N						
Contact Address Street2:						
Contact City: St. Paul						
Contact State: MN						
Contact Zip: 551554194						
Province:						
Country:						
Postal Code:						
Contact Phone: (651) 757-7271						
Contact Phone Extension:						
Contact Fax: (651) 296-9707						
Contact Cell:						
Contact Mail: andrew.nichols@state.mn.us						
Last Update: 10/22/08						
REC ID: 20106						
REC ID Archive: 37973						
Contact Add Info:						
Staff ID Number: 3359						
Org ID: 0						
Org NAmE:						
Org Type:						
Person ID: 0						
MPCA Org ID: 1715						
Org Check:						
Person. Check:						
Contact Information						
Contact Last Name: Betcher						
Contact First Name: John						
Contact Middle Name:						
Contact Type: TA						
Invoiced Party: FALSE						
Contact Name: MPCA						
Contact Address Street: 520 Lafayette Rd N						
Contact Address Street2:						
Contact City: St. Paul						
Contact State: MN						
Contact Zip: 551554194						
Province:						
Country:						
Postal Code:						
Contact Phone: (651) 757-7821						
Contact Phone Extension:						
Contact Fax: (651) 296-9707						
Contact Cell:						
Contact Mail: john.betcher@state.mn.us						
Last Update: 10/22/08						
REC ID: 20107						
REC ID Archive: 37974						
Contact Add Info:						
Staff ID Number: 3196						
Org ID: 0						
Org NAmE:						
Org Type:						
Person ID: 0						
MPCA Org ID: 1715						
Org Check:						
Person. Check:						
Contact Information						

Map Key	Number of Records	Direction	Distance (mi/ft)	Elev (ft)	Site	DB
Contact Last Name: Steinhauer						
Contact First Name: Jason						
Contact Middle Name:						
Contact Type: VOL						
Invoiced Party: TRUE						
Contact Name: First Industrial Realty Trust, Inc. & First Industrial, LP						
Contact Address Street: 311 Wacker Drive, Suite 4000						
Contact Address Street2:						
Contact City: Chicago						
Contact State: IL						
Contact Zip: 60606						
Province:						
Country:						
Postal Code:						
Contact Phone: (312) 344-4361						
Contact Phone Extension:						
Contact Fax:						
Contact Cell:						
Contact Mail: jsteinhauer@firstindustrial.com						
Last Update: 10/22/08						
REC ID: 20108						
REC ID Archive: 37975						
Contact Add Info:						
Staff ID Number: 0						
Org ID: -7919						
Org NAME: First Industrial Realty Trust Inc & First Industri						
Org Type: 100						
Person ID: -14092						
MPCA Org ID:						
Org Check:						
Person. Check:						
Contact Information						
Contact Last Name: Ciampone						
Contact First Name: Mark						
Contact Middle Name:						
Contact Type: CON						
Invoiced Party: FALSE						
Contact Name: Braun Intertec						
Contact Address Street: 245 East Roselawn Avenue						
Contact Address Street2:						
Contact City: St. Paul						
Contact State: MN						
Contact Zip: 55117-1943						
Province:						
Country:						
Postal Code:						
Contact Phone: (651) 487-7015						
Contact Phone Extension:						
Contact Fax: (651) 487-1812						
Contact Cell:						
Contact Mail:						
Last Update: 10/22/08						
REC ID: 20109						
REC ID Archive: 37976						
Contact Add Info:						
Staff ID Number: 0						
Org ID: -1069						
Org NAME: Braun Intertec						
Org Type: 100						
Person ID: 64800819						
MPCA Org ID:						
Org Check:						
Person. Check:						

Map Key	Number of Records	Direction	Distance (mi/ft)	Elev (ft)	Site	DB
63	1 of 2	ESE	0.13 / 700.43	722.27	International Multifoods - St Paul 243 Robert St S (null) St. Paul MN 55107	WIMN
Site ID:		31502		Industrial Classif:		(null)
Watershed Name:		Mississippi River - Twin Cities		County Name:		Ramsey
Latitude:		44.93725491		Coordinate Method:		Address Matching House Number
Longitude:		-93.08173914				
--- Details ---						
Activity ID:		MND982064347		Activity Type Name:		Hazardous Waste, Small to Minimal QG
Active:		No		Activ Sub Type N:		(null)
Program Name:		Hazardous Waste		Legislative District:		65B
HUC 8:		7010206				
63	2 of 2	ESE	0.13 / 700.43	722.27	INTERNATIONAL MULTIFOODS - ST PAUL 243 ROBERT ST S ST. PAUL MN 551071622	RCRA NON GEN
EPA Handler ID:		MND982064347				
Current Site Name:		INTERNATIONAL MULTIFOODS - ST PAUL				
Generator Status Universe:		No Report				
Land Type:		Private				
Activity Location:		MN				
TSD Activity:		No				
Mixed Waste Generator:		No				
Importer Activity:		No				
Transporter Activity:		No				
Transfer Facility:		No				
Recycler Activity:		No				
Onsite Burner Exemption:		No				
Furnace Exemption:		No				
Underground Inject Activity:		No				
Rece Waste From Off Site:		No				
Used Oil Transporter:						
Used Oil Transfer Facility:						
Used Oil Processor:						
Used Oil Refiner:						
Used Oil Burner:						
Used Oil Market Burner:						
Used Oil Spec Marketer:						
Mailing Address:		243 ROBERT ST S, , ST. PAUL, MN, 551071622, US				
Contact Name:						
Contact Address:						
Contact Email:						
Location Street 2:						
Owner/Operator Information						
Owner/Operator Indicator:		CO				
Owner/Operator Name:		INTERNATIONAL MULTIFOODS				
Owner/Operator Address:		243 ROBERT ST S ST. PAUL MN US 551071622				
Owner/Operator Phone:		NONE				
Owner/Operator Type:		P				
Date Became Current:		19990726				
Date Ended Current:		19990514				
Owner/Operator Indicator:		CP				
Owner/Operator Name:		NAME NOT REPORTED				
Owner/Operator Address:		ADDRESS NOT REPORTED CITY NOT REPORTED AK 99998				
Owner/Operator Phone:		3125551212				
Owner/Operator Type:		P				

Map Key	Number of Records	Direction	Distance (mi/ft)	Elev (ft)	Site	DB
Date Became Current:						
Date Ended Current:						
NAICS Information						
Handler Information						
Date Received:		19870504				
Facility Name:		INTERNATIONAL MULTIFOODS - ST PAUL				
Hazardous Waste Information						
Waste Code:		D000				
Waste:		DESCRIPTION				
Violation/Evaluation Information						

64	1 of 2	ENE	0.17 / 883.60	711.32	RiverPoint Media Group Inc 150 Eva St (null) St. Paul MN 55107	WIMN
Site ID:		31323			Industrial Classif: Offices of Physicians	
Watershed Name:		Mississippi River - Twin Cities			County Name: Ramsey	
Latitude:		44.94078519			Coordinate Method: Address Matching House Number	
Longitude:		-93.0812093				
--- Details ---						
Activity ID:		MND006151732			Activity Type Name: Hazardous Waste, Small to Minimal QG	
Active:		No			Activ Sub Type N: (null)	
Program Name:		Hazardous Waste			Legislative District: 65B	
HUC 8:		7010206				
+						
Activity ID:		A00023190			Activity Type Name: Industrial Stormwater Permit	
Active:		No			Activ Sub Type N: (null)	
Program Name:		Water Quality			Legislative District: 65B	
HUC 8:		7010206				

64	2 of 2	ENE	0.17 / 883.60	711.32	RIVERPOINT MEDIA GROUP INC 150 EVA ST ST. PAUL MN 55107	RCRA CESQG
EPA Handler ID:		MND006151732				
Current Site Name:		RIVERPOINT MEDIA GROUP INC				
Generator Status Universe:		Conditionally Exempt Small Quantity Generator				
Land Type:		Private				
Activity Location:		MN				
TSD Activity:		No				
Mixed Waste Generator:		No				
Importer Activity:		No				
Transporter Activity:		No				
Transfer Facility:		No				
Recycler Activity:		No				
Onsite Burner Exemption:		No				
Furnace Exemption:		No				
Underground Inject Activity:		No				
Rece Waste From Off Site:		No				
Used Oil Transporter:						
Used Oil Transfer Facility:						
Used Oil Processor:						
Used Oil Refiner:						
Used Oil Burner:						
Used Oil Market Burner:						
Used Oil Spec Marketer:						

Map Key	Number of Records	Direction	Distance (mi/ft)	Elev (ft)	Site	DB
Mailing Address:		150 EVA ST, , ST. PAUL, MN, 55107, US				
Contact Name:		JERRY TAYLOR				
Contact Address:		150 EVA ST, , ST. PAUL, MN, 55107, US				
Contact Email:						
Location Street 2:						
Owner/Operator Information						
Owner/Operator Indicator:		CP				
Owner/Operator Name:		NAME NOT REPORTED				
Owner/Operator Address:		ADDRESS NOT REPORTED CITY NOT REPORTED AK 99998				
Owner/Operator Phone:		3125551212				
Owner/Operator Type:		P				
Date Became Current:						
Date Ended Current:						
Owner/Operator Indicator:		CO				
Owner/Operator Name:		RIVERPOINT MEDIA GROUP INC				
Owner/Operator Address:		150 EVA ST ST. PAUL MN US 55107				
Owner/Operator Phone:		6512277368				
Owner/Operator Type:		P				
Date Became Current:		19990726				
Date Ended Current:						
Owner/Operator Indicator:		CO				
Owner/Operator Name:		GLASS SVC CO INC				
Owner/Operator Address:		150 EVA ST ST PAUL MN 55107				
Owner/Operator Phone:		6122939443				
Owner/Operator Type:		P				
Date Became Current:						
Date Ended Current:						
NAICS Information						
Handler Information						
Date Received:		19830916				
Facility Name:		RIVERPOINT MEDIA GROUP INC				
Classification:		Conditionally Exempt Small Quantity				
Date Received:		20041101				
Facility Name:		RIVERPOINT MEDIA GROUP INC				
Classification:		Conditionally Exempt Small Quantity				
Date Received:		20041123				
Facility Name:		RIVERPOINT MEDIA GROUP INC				
Classification:		Conditionally Exempt Small Quantity				
Date Received:		19931213				
Facility Name:		GLASS SVC CO INC				
Hazardous Waste Information						
Waste Code:		D001				
Waste:		IGNITABLE WASTE				
Waste Code:		D000				
Waste:		DESCRIPTION				
Waste Code:		F001				
Waste:		THE FOLLOWING SPENT HALOGENATED SOLVENTS USED IN DEGREASING: TETRACHLOROETHYLENE, TRICHLOROETHYLENE, METHYLENE CHLORIDE, 1,1,1- TRICHLOROETHANE, CARBON TETRACHLORIDE AND CHLORINATED FLUOROCARBONS; ALL SPENT SOLVENT MIXTURES/BLENDS USED IN DEGREASING CONTAINING, BEFORE USE, A TOTAL OF TEN PERCENT OR MORE (BY VOLUME) OF ONE OR MORE OF THE ABOVE HALOGENATED SOLVENTS OR THOSE SOLVENTS LISTED IN F002, F004, AND F005; AND STILL BOTTOMS FROM THE RECOVERY OF THESE SPENT SOLVENTS AND SPENT SOLVENT MIXTURES.				

Map Key	Number of Records	Direction	Distance (mi/ft)	Elev (ft)	Site	DB
Waste Code:		D009				
Waste:		MERCURY				
Waste Code:		F005				
Waste:		THE FOLLOWING SPENT NONHALOGENATED SOLVENTS: TOLUENE, METHYL ETHYL KETONE, CARBON DISULFIDE, ISOBUTANOL, PYRIDINE, BENZENE, 2-ETHOXYETHANOL, AND 2-NITROPROPANE; ALL SPENT SOLVENT MIXTURES/BLENDS CONTAINING, BEFORE USE, A TOTAL OF TEN PERCENT OR MORE (BY VOLUME) OF ONE OR MORE OF THE ABOVE NONHALOGENATED SOLVENTS OR THOSE SOLVENTS LISTED IN F001, F002, OR F004; AND STILL BOTTOMS FROM THE RECOVERY OF THESE SPENT SOLVENTS AND SPENT SOLVENT MIXTURES.				

Violation/Evaluation Information

65	1 of 2	ENE	0.18 / 934.53	711.02	Summit Door LLC 130 Eva St (null) St. Paul MN 55107	WIMN
--------------------	--------	-----	---------------	--------	---	------

Site ID: 32720
Watershed Name: Mississippi River - Twin Cities
Latitude: 44.94144097
Longitude: -93.08156381
Industrial Classif: Wood Window and Door Manufacturing
County Name: Ramsey
Coordinate Method: Address Matching House Number

--- Details ---

Activity ID: MN0000066183
Active: No
Program Name: Hazardous Waste
HUC 8: 7010206
Activity Type Name: Hazardous Waste, Small to Minimal QG
Activ Sub Type N: (null)
Legislative District: 65B

65	2 of 2	ENE	0.18 / 934.53	711.02	SUMMIT DOOR INC 130 EVA ST ST. PAUL MN 55107	RCRA NON GEN
--------------------	--------	-----	---------------	--------	--	-----------------

EPA Handler ID: MN0000066183
Current Site Name: SUMMIT DOOR INC
Generator Status Universe: No Report
Land Type: Private
Activity Location: MN
TSD Activity: No
Mixed Waste Generator: No
Importer Activity: No
Transporter Activity: No
Transfer Facility: No
Recycler Activity: No
Onsite Burner Exemption: No
Furnace Exemption: No
Underground Inject Activity: No
Rece Waste From Off Site: No
Used Oil Transporter:
Used Oil Transfer Facility:
Used Oil Processor:
Used Oil Refiner:
Used Oil Burner:
Used Oil Market Burner:
Used Oil Spec Marketer:
Mailing Address: 130 EVA ST, , ST. PAUL, MN, 55107, US
Contact Name: DAVE HIRTE
Contact Address: 130 EVA ST, , ST. PAUL, MN, 55107, US
Contact Email:
Location Street 2:

Owner/Operator Information

Map Key	Number of Records	Direction	Distance (mi/ft)	Elev (ft)	Site	DB
Owner/Operator Indicator: CP						
Owner/Operator Name: SUMMIT DOOR INC						
Owner/Operator Address: 130 EVA ST ST. PAUL MN US 55107						
Owner/Operator Phone: 6512929711						
Owner/Operator Type: P						
Date Became Current: 19990726						
Date Ended Current:						
Owner/Operator Indicator: CO						
Owner/Operator Name: SUMMIT DOOR INC						
Owner/Operator Address: 130 EVA ST ST. PAUL MN US 55107						
Owner/Operator Phone: 6512929711						
Owner/Operator Type: P						
Date Became Current: 19990726						
Date Ended Current:						
NAICS Information						
Naics Code: 321911						
Naics Description: WOOD WINDOW AND DOOR MANUFACTURING						
Handler Information						
Date Received: 19931124						
Facility Name: SUMMIT DOOR INC						
Classification: Small Quantity Generator						
Date Received: 20110203						
Facility Name: SUMMIT DOOR INC						
Date Received: 20041004						
Facility Name: SUMMIT DOOR INC						
Classification: Small Quantity Generator						
Date Received: 20051128						
Facility Name: SUMMIT DOOR INC						
Classification: Small Quantity Generator						
Hazardous Waste Information						
Waste Code: D001						
Waste: IGNITABLE WASTE						
Waste Code: D009						
Waste: MERCURY						
Waste Code: F005						
Waste: THE FOLLOWING SPENT NONHALOGENATED SOLVENTS: TOLUENE, METHYL ETHYL KETONE, CARBON DISULFIDE, ISOBUTANOL, PYRIDINE, BENZENE, 2-ETHOXYETHANOL, AND 2-NITROPROPANE; ALL SPENT SOLVENT MIXTURES/BLENDS CONTAINING, BEFORE USE, A TOTAL OF TEN PERCENT OR MORE (BY VOLUME) OF ONE OR MORE OF THE ABOVE NONHALOGENATED SOLVENTS OR THOSE SOLVENTS LISTED IN F001, F002, OR F004; AND STILL BOTTOMS FROM THE RECOVERY OF THESE SPENT SOLVENTS AND SPENT SOLVENT MIXTURES.						
Waste Code: D000						
Waste: DESCRIPTION						
Violation/Evaluation Information						
66	1 of 1	S	0.18 / 930.40	821.83	Wabasha Channel Stair Reconstruction Address Unknown (null) St. Paul MN 55102	WIMN
Site ID:	57178446				Industrial Classif: (null)	

Map Key	Number of Records	Direction	Distance (mi/ft)	Elev (ft)	Site	DB
Watershed Name:		Mississippi River - Twin Cities		County Name:		Ramsey
Latitude:		44.93545845		Coordinate Method:		Digitized - Web Map Google / Yahoo / Microsoft
Longitude:		-93.08667541				
--- Details ---						
Activity ID:		C00029000		Activity Type Name:		Construction Stormwater Permit
Active:		Yes		Activ Sub Type N:		(null)
Program Name:		Water Quality		Legislative District:		65B
HUC 8:		7010206				

67	1 of 1	E	0.17 / 894.26	709.04	Hydralift Amclyde - Warehouse 170 Eva St (null) St. Paul MN 55107	WIMN
Site ID:		67952389		Industrial Classif:		General Warehousing and Storage
Watershed Name:		Mississippi River - Twin Cities		County Name:		Ramsey
Latitude:		44.94012871		Coordinate Method:		Address Matching House Number
Longitude:		-93.08086191				
--- Details ---						
Activity ID:		MNS000197467		Activity Type Name:		Hazardous Waste, Small to Minimal QG
Active:		Yes		Activ Sub Type N:		(null)
Program Name:		Hazardous Waste		Legislative District:		65B
HUC 8:		7010206				

68	1 of 6	W	0.18 / 939.16	710.32	3m Warehouse 42 Water St St. Paul MN 55107	LEAKSITES
Tank Site:		1605		Foreign State:		
Active?:		No		Foreign Zone:		
Site ID:		248584		Lat/Long ID:		134832
Interest Type Code:		LS		Lat Degrees:		44
Interest Type Desc:		Leak Site		Lat Minutes:		56
Interest Start Date:		12/21/1992 14:05:44		Lat Seconds:		22.06
Interest End Date:		12/05/2006 07:29:45		Long Degrees:		-93
Pgm Int Source:		CORE		Long Minutes:		5
Addr ID:		238970		Long Seconds:		19.37
Interest Phone:		NO CORE PI PH.		Lat/Long Desc:		
Address Source:		CORE		Collection Date:		03/30/2010 19:00:17
Lat/Long Source:		CORE		Lat/Long Site ID:		248584
Lat/Long Spatial ID:		51860413		Orig. Source Name:		
Map Scale Code:						
Tank Site Program Int ID:		214474				
Lat/Long Timestamp Added:		12/05/2006 07:30:04				
Lat/Long Timestamp Last Updated:		03/30/2010 19:29:10				
Coord Source Type:						
Coord Source Desc:						
Addr Timestamp Added:		12/05/2006 07:29:27				
Addr Timestamp Last Updated:		04/10/2009 16:08:03				
Addr Updater Staff ID:		RGAGLE				
FIPS County Code1:		123				
Coord Collection Mthd Desc:		Address Matching House Number				
Comments:						

Leaksite

Leaksite Type: Leak Site
Leaksite Type Def: Leak site (tank and petroleum contamination).
File Archive Box: 04
File Archive Lot: 96/53

Map Key	Number of Records	Direction	Distance (mi/ft)	Elev (ft)	Site	DB
Soil Digout Date: 07/19/1990 00:00:00						
Cubic Yds Excavated: 50						
Cond Closure Date:						
Complete Site Closure Date: 12/29/1992 00:00:00						
Contam Soils Remaining: Y						
Enf Action Begin Date: 01/01/1901 00:00:00						
LUST TRUST Eligible: No						
Offsite Contam: N						
REIMB Awarded: No						
Release Discovered Date: 09/07/1989 00:00:00						
Leak Report Date: 09/07/1989 00:00:00						
STD Letter Response Date:						
Surface Water Impact: U						
Utility Project: No						
Date Added: 12/04/1999 14:03:44						
Last Update: 04/22/2010 12:52:42						
Staff ID Last Update: JDIETZ						
Release from AST: No						
Release from UST: No						
Tank Reg Status Code: U						
VPIC Application date:						
VPIC Acres:						
Vapor Intrusion Checked:						
Vapor Intrusion Action:						
Vapor Intrusion Comments:						
Soil Gas Data Collected:						
Soil Gas Action Level:						
Soil Gas Data Comments:						
Sub Slab Sample Collected:						
Indoor Air Collected:						
Residence Type Code:						
GW Information						
DW Supply Contam:						
Free Product Observed: N						
Free Product Thickness:						
Ground Water Contam: Y						
GW Cleanup Goal: 100						
GW Exceeds Cleanup Goal: No						
Cleanup Goal Achieved:						
Water Supply Exceeds Ral: No						
Well Type Code:						
Impacted Aquifer Code: 3						
MTBE Present Now:						
MTBE Present Historically:						
MTBE High UG per Liter:						
MTBE High Level Date:						
Free Product at Close:						
Staff ID Wellhead Area Assess:						
PWS Well Impacted:						
Protected Area:						
Sensitive Area:						
Affected Residential Props:						
Affected Non Residential Props:						
Product Released						
Product Released Seq ID: 326667						
Product: Gasoline Leaded						
Product Defn: The product is leaded gasoline.						
68	2 of 6	W	0.18 / 939.16	710.32	3m Warehouse 42 Water St (null) St. Paul MN 55107	WIMN

Map Key	Number of Records	Direction	Distance (mi/ft)	Elev (ft)	Site	DB
Site ID:	248584				Industrial Classif:	(null)
Watershed Name:	Mississippi River - Twin Cities				County Name:	Ramsey
Latitude:	44.94002912				Coordinate Method:	Address Matching House Number
Longitude:	-93.08940501					
--- Details ---						
Activity ID:	1605				Activity Type Name:	Leak Site
Active:	No				Activ Sub Type N:	(null)
Program Name:	Tanks & Leaks				Legislative District:	65B
HUC 8:	7010206					

68	3 of 6	W	0.18 / 939.16	710.32	3M Company Building 75 42 Water St W (null) St. Paul MN 55107	WIMN
--------------------	--------	---	---------------	--------	--	-------------

Site ID:	852				Industrial Classif:	Pharmaceutical Preparation Manufacturing
Watershed Name:	Mississippi River - Twin Cities				County Name:	Ramsey
Latitude:	44.93907559				Coordinate Method:	Address Matching House Number
Longitude:	-93.09091096					
--- Details ---						
Activity ID:	MNRNE335L				Activity Type Name:	Industrial Stormwater Permit
Active:	No				Activ Sub Type N:	(null)
Program Name:	Water Quality				Legislative District:	65B
HUC 8:	7010206					
+						
Activity ID:	12300411				Activity Type Name:	Air Permit
Active:	Yes				Activ Sub Type N:	(null)
Program Name:	Air Quality				Legislative District:	65B
HUC 8:	7010206					
+						
Activity ID:	MNRNE39RR				Activity Type Name:	Industrial Stormwater Permit
Active:	Yes				Activ Sub Type N:	(null)
Program Name:	Water Quality				Legislative District:	65B
HUC 8:	7010206					
+						
Activity ID:	MND981777709				Activity Type Name:	Hazardous Waste, LQG
Active:	Yes				Activ Sub Type N:	(null)
Program Name:	Hazardous Waste				Legislative District:	65B
HUC 8:	7010206					

68	4 of 6	W	0.18 / 939.16	710.32	3m Bldg #75 42 W Water St (null) St. Paul MN 55101	WIMN
--------------------	--------	---	---------------	--------	---	-------------

Site ID:	225196				Industrial Classif:	(null)
Watershed Name:	Mississippi River - Twin Cities				County Name:	Ramsey
Latitude:	44.951451				Coordinate Method:	Zip Code Centroid
Longitude:	-93.087738					
--- Details ---						
Activity ID:	16312				Activity Type Name:	Tank Site
Active:	Yes				Activ Sub Type N:	(null)
Program Name:	Tanks & Leaks				Legislative District:	65B
HUC 8:	7010206					

Map Key	Number of Records	Direction	Distance (mi/ft)	Elev (ft)	Site	DB
68	5 of 6	W	0.18 / 939.16	710.32	3M COMPANY BUILDING 75 42 WATER STREET WEST ST. PAUL MN 55107K?	RCRA NON GEN

EPA Handler ID: MND098177709
Current Site Name: 3M COMPANY BUILDING 75
Generator Status Universe: No Report
Land Type: Private
Activity Location: MN
TSD Activity: No
Mixed Waste Generator: No
Importer Activity: No
Transporter Activity: No
Transfer Facility: No
Recycler Activity: No
Onsite Burner Exemption: No
Furnace Exemption: No
Underground Inject Activity: No
Rece Waste From Off Site: No
Used Oil Transporter:
Used Oil Transfer Facility:
Used Oil Processor:
Used Oil Refiner:
Used Oil Burner:
Used Oil Market Burner:
Used Oil Spec Marketer:
Mailing Address: 42 WATER STREET WEST25, , ST. PAUL, MN, 55107K?, US
Contact Name: SERGIO ARCE
Contact Address: 42 WATER STREET WEST25, , ST. PAUL, MN, 55107, US
Contact Email: SARCE@MMM.COM
Location Street 2:

Owner/Operator Information

Owner/Operator Indicator: CP
Owner/Operator Name: 3M COMPANY
Owner/Operator Address: US
Owner/Operator Phone:
Owner/Operator Type: P
Date Became Current: 19890301
Date Ended Current:

Owner/Operator Indicator: CO
Owner/Operator Name: 3M COMPANY
Owner/Operator Address: US
Owner/Operator Phone:
Owner/Operator Type: P
Date Became Current: 19890301
Date Ended Current:

NAICS Information

Naics Code: 325412
Naics Description: PHARMACEUTICAL PREPARATION MANUFACTURING

Handler Information

Date Received: 20150630
Facility Name: 3M COMPANY BUILDING 75
Date Received: 20150626
Facility Name: 3M COMPANY BUILDING 75
Classification: Large Quantity Generator

Hazardous Waste Information

Waste Code: D001

Map Key	Number of Records	Direction	Distance (mi/ft)	Elev (ft)	Site	DB
Waste:		IGNITABLE WASTE				
Violation/Evaluation Information						

68	6 of 6	W	0.18 / 939.16	710.32	3m Bldg #75 42 W Water St St. Paul MN 55101	UST
--------------------	--------	---	---------------	--------	---	-----

Tank Site: 16312
Tank Site Program Int ID: 204434
Active?: Yes
Interest Name: 3m Bldg #75
Interest Type Code: TS
Interest Type Desc: Tank Site
Site ID: 225196
Interest Phone: NO CORE PI PH.
Interest Start Date: 07/23/1992 19:11:05
Interest End Date:
Pgm Int Source: CORE
ADDR_ID: 203025
Address Source: CORE
Lat/Long ID: 164529
Lat/Long Desc:
Lat Degrees: 44
Lat Minutes: 57
Lat Seconds: 5.22
Long Degrees: -93
Long Minutes: 5
Long Seconds: 15.85
Comments:
Collection Date: 04/19/2010 17:54:15
Lat/Long Timestamp Added: 03/29/2010 18:43:49
Lat/Long Timestamp Last Updated: 04/19/2010 19:05:40
Lat/Long Updater Staff ID: MAPT_NC
Coord Source Type:
Coord Source Description:
Org. Name Source:
Coord Collection Method Code: Z1
Map Scale Code:
Lat/Long Source: CORE
Lat/Long Site ID: 225196
Lat/Long Spatial ID: 51422960
Foreign State:
Foreign Zone:
Addr Timestamp Added: 09/12/2006 15:14:48
Addr Timestamp Last Updated: 11/04/2008 21:13:54
Addr Updater Staff ID: SYSTEM
FIPS County Code1: 123
Coord Collection Method Desc: Zip Code Centroid

Tank Information

MPCA Tank Number: 001
Tank Type: This is a below ground storage tank.
Tank Status: The tank is active and being used.
Piping Cathodic Protection: The piping has anode cathodic protection.
Tank Cath Prot: The piping has anode cathodic protection.
Stored Product: Unregulated
Client Tank Number: 001
AST Base Material:
Piping Material:
Second Containment Tank:
Second Containment Pipe:
Tank Const Material: The tank is made of sti-p3.
Tank Dispenser Type: The tank has a gravity type dispenser.

Map Key	Number of Records	Direction	Distance (mi/ft)	Elev (ft)	Site	DB
Tank Storage Capacity:			4000			
Tank Registration Date:			05/15/1992 00:00:00			
Unreg Tank Reported Date:						
Compartmental Tank:						
Heating Product:		U				
HW Generator ID:						
Product Release Date:						
Sludge Disposal Facility:						
Comments:						
Compliant:		Yes				
Serial Number:						
Tank Dual Use:		No				
Tank Reg Status:		Unknown tank regulation				
UST Information						
Spill Containment:		Yes				
Overfill Protection None:						
Overfill Protection Ballfloat:						
Overfill Protection Autoshut:						
Overfill Protection Type Unk:		Yes				
Overfill Protection No Info:						
Overfill Protection Alarm:						
RD Daily Stick:		No				
RD Tightness Test:		No				
RD Manual Gauging:		No				
RD Auto Gauging:		No				
RD Soil Vapor Monitor:		No				
RD GW Monitor:		No				
Interstit Monitor:		No				
RD SIR Approve Date:						
RD SIR Vendor Number:		0				
RD SIR Report Date:						
RD Other:		No				
RD Other Desc:						
PRD Auto Ln Leak Detection:		No				
PRD Annual Tightness Test:		No				
PRD Vapor Monitor:		No				
PRD GW Monitor:		No				
PRD Interstit Monitor:		No				
PRD Three Year Tightness:		No				
PRD Euro Suct:		No				
PRD SIR Approve Date:						
PRD SIR Vendor Number:		0				
PRD SIR Report Date:						
PRD Other:		No				
Manual:						
Overfill Protection Manual:						
SIR Tank Leak Detection:						
SIR Pipe Leak Detection:						
PRD Other Desc:						
Date Added:			11/12/1999 16:26:30			
Last Update:			05/23/2003 09:21:33			
Staff ID Last Update:			SYS			
NSTD Compliant:						
Stage1 Vapor Installed:		U				
Stage1 Vapor Used:		U				
CP Next Test Date:						
CP Survey Passed:						
Compartments						
Compartment Number:		1				
Stored Product:		emergency spill UST				
Compartment Capacity:		4000				
Heating:		U				
Other Desc:						

Map Key	Number of Records	Direction	Distance (mi/ft)	Elev (ft)	Site	DB
Action						
Tank Action ID:			839225			
Tank Action:			Install Tank			
Contractor Number:			593			
Supervisor Number:						
Action Date:			11/22/1991 00:00:00			
Corrosion Expert Name:						
Lab:						
Tank Information						
MPCA Tank Number:			002			
Tank Type:			This is a below ground storage tank.			
Tank Status:			The tank is active and being used.			
Piping Cathodic Protection:			The piping has anode cathodic protection.			
Tank Cath Prot:			The piping has anode cathodic protection.			
Stored Product:			Unregulated			
Client Tank Number:			002			
AST Base Material:						
Piping Material:						
Second Containment Tank:						
Second Containment Pipe:						
Tank Const Material:			The tank is made of sti-p3.			
Tank Dispenser Type:			The tank has a gravity type dispenser.			
Tank Storage Capacity:			2000			
Tank Registration Date:			05/15/1992 00:00:00			
Unreg Tank Reported Date:						
Compartmental Tank:						
Heating Product:			U			
HW Generator ID:						
Product Release Date:						
Sludge Disposal Facility:						
Comments:						
Compliant:			Yes			
Serial Number:						
Tank Dual Use:			No			
Tank Reg Status:			Unknown tank regulation			
UST Information						
Spill Containment:			Yes			
Overfill Protection None:						
Overfill Protection Ballfloat:						
Overfill Protection Autosht:						
Overfill Protection Type Unk:			Yes			
Overfill Protection No Info:						
Overfill Protection Alarm:						
RD Daily Stick:			No			
RD Tightness Test:			No			
RD Manual Gauging:			No			
RD Auto Gauging:			No			
RD Soil Vapor Monitor:			No			
RD GW Monitor:			No			
Interstit Monitor:			No			
RD SIR Approve Date:						
RD SIR Vendor Number:			0			
RD SIR Report Date:						
RD Other:			No			
RD Other Desc:						
PRD Auto Ln Leak Detection:			No			
PRD Annual Tightness Test:			No			
PRD Vapor Monitor:			No			
PRD GW Monitor:			No			
PRD Interstit Monitor:			No			
PRD Three Year Tightness:			No			
PRD Euro Suct:			No			
PRD SIR Approve Date:						

Map Key	Number of Records	Direction	Distance (mi/ft)	Elev (ft)	Site	DB
PRD SIR Vendor Number:		0				
PRD SIR Report Date:						
PRD Other:		No				
Manual:						
Overfill Protection Manual:						
SIR Tank Leak Detection:						
SIR Pipe Leak Detection:						
PRD Other Desc:						
Date Added:		11/12/1999 16:26:30				
Last Update:		05/23/2003 09:21:33				
Staff ID Last Update:		SYS				
NSTD Compliant:						
Stage1 Vapor Installed:		U				
Stage1 Vapor Used:		U				
CP Next Test Date:						
CP Survey Passed:						
Compartments						
Compartment Number:		1				
Stored Product:		emergency spill USTS				
Compartment Capacity:		2000				
Heating:		U				
Other Desc:						
Action						
Tank Action ID:		839226				
Tank Action:		Install Tank				
Contractor Number:		593				
Supervisor Number:						
Action Date:		11/22/1991 00:00:00				
Corrosion Expert Name:						
Lab:						
Tab site						
Facility:		Industry/Manufacturing				
Above or Underground:		Under Ground				
Indian Reservation:		No				
UST Registration Date:		05/15/1992 00:00:00				
AST Registration Date:						
Max Monthly Gallons:						
Vapor Recovery Installed:		U				
Vapor Notification Required:		U				

69	1 of 3	W	0.18 / 952.54	712.68	Capital City Welding Supply 51 W Water Streeet (null) St. Paul MN 55107	WIMN
Site ID:	172065				Industrial Classif:	(null)
Watershed Name:	Mississippi River - Twin Cities				County Name:	Ramsey
Latitude:	44.93945694				Coordinate Method:	Digitized-DRG
Longitude:	-93.08855438					
--- Details ---						
Activity ID:	VP7901				Activity Type Name:	Voluntary Investigation & Cleanup (VIC)
Active:	Yes				Activ Sub Type N:	(null)
Program Name:	Investigation & Cleanup				Legislative District:	65B
HUC 8:	7010206					
+						
Activity ID:	VP7900				Activity Type Name:	Voluntary Investigation & Cleanup (VIC)
Active:	No				Activ Sub Type N:	(null)

Map Key	Number of Records	Direction	Distance (mi/ft)	Elev (ft)	Site	DB
Program Name:		Investigation & Cleanup		Legislative District:		65B
HUC 8:		7010206				

69	2 of 3	W	0.18 / 952.54	712.68	Capital City Welding Supply 51 West Water Street St. Paul MN 55107	VIC
Site ID:	VP7900				Created By:	Unknown
Core Prgm Int ID:	335970				Created Date:	1/9/1997
Link ID:	4442				Last Update:	9/3/1998
Active:	FALSE				Alphsort:	
Site Type:	Other				City:	729
MPCA region:	Metro				County:	62
HRS Score:	0				Legal District:	65B
NPL:	FALSE				PLS Method:	M
PLP:	FALSE				Pls Scal:	A
District:	Metro				Township:	28
Pgm Ref From:					Range:	22
Pgmint:	VIC				Range E W:	W
Cleanup Cost:					Section:	6
Reservation:	FALSE				Qtr 160:	
Reservation Name:					Qtr 40:	
MPCA Wells:	FALSE				Qtr 10:	
Federal Facility:	FALSE				Qtr 2 5:	
Primary Fund:					Quad:	1293
EPA ID:					NAD No:	83
MPCA ID:					Coordpt Desc:	
Methcol:					Coordsrc Type:	
Coldate:					Coordsrc Org:	
Coldat Equal:					Mpcapgmac:	
Basin Code:	2				Mapscale:	
Major Wtrshed:	20				Verif Meth:	
Minor Wtrshed:					Horiz Ref:	
File Location:	Archival Storage				Utm Source:	2
VIC App GIS:	FALSE				Utm Method:	11
PBP:	FALSE				Utm Scale:	A
WI Risk:					Utm Accuracy:	
WI Loe:					Utm East:	493013.0625
WI Mult:					Utm North:	4976228.5
County Name:	Ramsey				Utm Zone:	15
Pay Complete:	FALSE				Pls Meth 2:	
Site size:	0.9				Pls Scal 2:	
Congression Dist:	4				Township 2:	
Enf Lead Agency:					Range 2:	
Feddef Pilot:	FALSE				Rge E W 2:	
Site Class A:	FALSE				Section 2:	
Site Class B:	FALSE				Qtr 160 2:	
Site Class C:	FALSE				Qtr 40 2:	
Site Class D:	FALSE				Qtr 10 2:	
Fundfin:	FALSE				Qtr 2 5 2:	
Natresdmg:	FALSE				Quad 2:	
Physical Location:		None				
Address 2:						
Address 1:		51 West Water Street				

NOTE:

Contaminant Information

Contaminant ID:	7439-92-1
Contaminant:	Lead
Media ID:	2
Media Type:	Soil
Cleanup Level:	
Units:	

Map Key	Number of Records	Direction	Distance (mi/ft)	Elev (ft)	Site	DB
Cleanup Level Basis:						
Maximum Residual Contamination:						
Record ID:			535			
Last Update:			8/20/1998			
Contaminant Information						
Contaminant ID:			7440-38-2			
Contaminant:			Arsenic			
Media ID:			2			
Media Type:			Soil			
Cleanup Level:						
Units:						
Cleanup Level Basis:						
Maximum Residual Contamination:						
Record ID:			536			
Last Update:						
Contaminant Information						
Contaminant ID:			WI-DRO			
Contaminant:			Diesel Range Organics			
Media ID:			4			
Media Type:			Ground Water			
Cleanup Level:						
Units:						
Cleanup Level Basis:						
Maximum Residual Contamination:						
Record ID:			3148			
Last Update:			8/20/1998			
Impacts Response Actions						
Number of GW Receptors:						
Ecological Receptors Present:			FALSE			
Type of Ecological Receptors:						
Acres of Contaminated Soil:						
Volume of Contaminated Soil:						
Acres of Surface Water Impacted:						
Acres of Wetland Impacted:						
Acres of Sediment Impacted:						
Ground Water Plume Area(acres):						
Was Cleanup Conducted?:			FALSE			
Acres of Contaminated Soil Remediated at Site:						
Volume of Soil Cleaned at Site:						
Number of Municipal Wells Contaminated:						
Number of Domestic Wells Contaminated:						
Number of Surface Water Intakes Contaminated:						
Number of Drums Removed from Site:						
Year Soil Remediated:						
Acres of Soil with Restricted Access:						
Year Institutional Control Remedy Completed:						
Year GW Remedy Completed:						
Year GW IC Completed:						
Acres of Wetland or Sediment Remediated:						
Public Financing?:			FALSE			
Assurance Help?:			TRUE			
Land Use Classification at Site:						
Land Use In Vicinty Of Site:						
Deed Notification Present on Site?:			FALSE			
Restrictive Covenant Present?:			FALSE			
Is Ground Water Pump & Treat Being			FALSE			

Map Key	Number of Records	Direction	Distance (mi/ft)	Elev (ft)	Site	DB
Used at Site?:						
Environmental Covenant Present?:			FALSE			
Restrictive Covenant Basis/Desc:						
Miscellaneous Comments:						
Quaternary Perched:			FALSE			
Quaternary Water Table:			TRUE			
Quaternary Confined:			FALSE			
Cretaceous:			FALSE			
Plattville:			FALSE			
St. Peter:			FALSE			
Prairie Du Chien:			FALSE			
Jordan:			FALSE			
Ironton/Galesville:			FALSE			
Mt Simon - Hinckley:			FALSE			
Precambrian, Undifferentiated:			FALSE			
Other or Unknown Aquifer:			FALSE			
Date Site Info Last Updated:						
Date Institutional Control Info Last Updated:						
Location where the IC was filed:						
Surface Water Classification (Primary):						
Surface Water Classification (Secondary):						
Comments Related to Surface Water:						
Site Event Log						
Event ID:			41			
Event:			VIC Program Participation Dates (Start/End)			
Additional Info:			None			
Start Date:			01/09/97			
End Date:			11/23/99			
Planned Start Date:						
Planned End Date:						
Last Update:						
Record No:			358			
Site Event Log						
Event ID:			45			
Event:			No Association Determination Issued			
Additional Info:			None			
Start Date:						
End Date:			03/18/97			
Planned Start Date:						
Planned End Date:						
Last Update:			2/11/1998			
Record No:			359			
Contact Information						
Contact Last Name:			Busch			
Contact First Name:			Lyle			
Contact Middle Name:						
Contact Type:			VOL			
Invoiced Party:			TRUE			
Contact Name:			President			
Contact Address Street:			51 W. Water St.			
Contact Address Street2:						
Contact City:			St. Paul			
Contact State:			MN			
Contact Zip:			55107			
Province:						
Country:						
Postal Code:						
Contact Phone:			(612) 224-4843			
Contact Phone Extension:						
Contact Fax:						

Map Key	Number of Records	Direction	Distance (mi/ft)	Elev (ft)	Site	DB
Contact Cell:						
Contact Mail:						
Last Update:						
REC ID:			294			
REC ID Archive:			1365			
Contact Add Info:						
Staff ID Number:			0			
Org ID:			0			
Org NAmE:						
Org Type:						
Person ID:			-15735			
MPCA Org ID:						
Org Check:						
Person. Check:						
Contact Information						
Contact Last Name:						
Contact First Name:						
Contact Middle Name:						
Contact Type:						
Invoiced Party:						
Contact Name:						
Contact Address Street:						
Contact Address Street2:						
Contact City:						
Contact State:						
Contact Zip:						
Province:						
Country:						
Postal Code:						
Contact Phone:						
Contact Phone Extension:						
Contact Fax:						
Contact Cell:						
Contact Mail:						
Last Update:						
REC ID:			303			
REC ID Archive:			1380			
Contact Add Info:						
Staff ID Number:			0			
Org ID:			76484			
Org NAmE:						
Org Type:						
Person ID:			56691553			
MPCA Org ID:						
Org Check:						
Person. Check:						
Contact Information						
Contact Last Name:						
Contact First Name:						
Contact Middle Name:						
Contact Type:						
Invoiced Party:						
Contact Name:						
Contact Address Street:						
Contact Address Street2:						
Contact City:						
Contact State:						
Contact Zip:						
Province:						
Country:						
Postal Code:						
Contact Phone:						
Contact Phone Extension:						
Contact Fax:						

Map Key	Number of Records	Direction	Distance (mi/ft)	Elev (ft)	Site	DB
Contact Cell:						
Contact Mail:						
Last Update:						
REC ID:			304			
REC ID Archive:			1381			
Contact Add Info:						
Staff ID Number:			0			
Org ID:			-4042			
Org NName:			Doherty Rumble & Butler PA			
Org Type:			100			
Person ID:			-18185			
MPCA Org ID:						
Org Check:						
Person. Check:						
Contact Information						
Contact Last Name:			Haas			
Contact First Name:			Jennifer			
Contact Middle Name:			A.			
Contact Type:			TA			
Invoiced Party:			FALSE			
Contact Name:			MPCA			
Contact Address Street:			520 Lafayette Rd N			
Contact Address Street2:						
Contact City:			St. Paul			
Contact State:			MN			
Contact Zip:			551554194			
Province:						
Country:						
Postal Code:						
Contact Phone:			(651) 757-1802			
Contact Phone Extension:						
Contact Fax:			(651) 296-9707			
Contact Cell:						
Contact Mail:			jennifer.haas@state.mn.us			
Last Update:						
REC ID:			311			
REC ID Archive:			1394			
Contact Add Info:						
Staff ID Number:			3257			
Org ID:			0			
Org NName:						
Org Type:						
Person ID:			0			
MPCA Org ID:			1715			
Org Check:						
Person. Check:						
Contact Information						
Contact Last Name:			Kromar			
Contact First Name:			Karen			
Contact Middle Name:						
Contact Type:			PL			
Invoiced Party:			FALSE			
Contact Name:			MPCA			
Contact Address Street:			520 Lafayette Rd N			
Contact Address Street2:						
Contact City:			St. Paul			
Contact State:			MN			
Contact Zip:			55155			
Province:						
Country:						
Postal Code:						
Contact Phone:			(651) 757-3080			
Contact Phone Extension:						
Contact Fax:			(651) 296-9707			

Map Key	Number of Records	Direction	Distance (mi/ft)	Elev (ft)	Site	DB
Contact Cell:						
Contact Mail:		karen.kromar@state.mn.us				
Last Update:						
REC ID:		312				
REC ID Archive:		1395				
Contact Add Info:						
Staff ID Number:		3316				
Org ID:		0				
Org NName:						
Org Type:						
Person ID:		0				
MPCA Org ID:		1715				
Org Check:						
Person. Check:						
Contact Information						
Contact Last Name:		Dolan				
Contact First Name:		Donald				
Contact Middle Name:						
Contact Type:		VIC				
Invoiced Party:						
Contact Name:		Dolan Acquisition Comp.				
Contact Address Street:		5960 Main St. NE				
Contact Address Street2:						
Contact City:		Minneapolis				
Contact State:		MN				
Contact Zip:		55432				
Province:						
Country:						
Postal Code:						
Contact Phone:						
Contact Phone Extension:						
Contact Fax:						
Contact Cell:						
Contact Mail:						
Last Update:		08/20/98				
REC ID:		3479				
REC ID Archive:		6000				
Contact Add Info:						
Staff ID Number:		0				
Org ID:		-4357				
Org NName:		Dolan Acquisition Comp				
Org Type:		100				
Person ID:		-12939				
MPCA Org ID:						
Org Check:						
Person. Check:						

<u>69</u>	3 of 3	W	0.18 / 952.54	712.68	Capital City Welding Supply #2 51 West Water Street St. Paul MN 55107	VIC
-----------	--------	---	---------------	--------	---	-----

Site ID:	VP7901	Created By:	Pjensen
Core Prgm Int ID:	59102727	Created Date:	12/9/2010
Link ID:	4442	Last Update:	6/18/2012
Active:	FALSE	Alphsort:	
Site Type:	Other	City:	729
MPCA region:	Metro	County:	62
HRS Score:	0	Legal District:	65B
NPL:	FALSE	PLS Method:	M
PLP:	FALSE	Pls Scal:	A
District:	Metro	Township:	28
Pgm Ref From:		Range:	22
Pgmint:	VIC	Range E W:	W
Cleanup Cost:		Section:	6

Map Key	Number of Records	Direction	Distance (mi/ft)	Elev (ft)	Site	DB
Reservation:	FALSE				Qtr 160:	
Reservation Name:					Qtr 40:	
MPCA Wells:	FALSE				Qtr 10:	
Federal Facility:	FALSE				Qtr 2 5:	
Primary Fund:					Quad:	1293
EPA ID:					NAD No:	83
MPCA ID:					Coordpt Desc:	
Methcol:					Coordsrc Type:	
Coldate:					Coordsrc Org:	
Coldat Equal:					Mpcapgmac:	
Basin Code:	2				Mapscale:	
Major Wtrshed:	20				Verif Meth:	
Minor Wtrshed:					Horiz Ref:	
File Location:	Staff Member's Desk				Utm Source:	2
VIC App GIS:	FALSE				Utm Method:	11
PBP:	FALSE				Utm Scale:	A
WI Risk:					Utm Accuracy:	
WI Loe:					Utm East:	493013.0625
WI Mult:					Utm North:	4976228.5
County Name:	Ramsey				Utm Zone:	15
Pay Complete:	FALSE				Pls Meth 2:	
Site size:	0.73				Pls Scal 2:	
Congression Dist:	4				Township 2:	
Enf Lead Agency:	MPCA				Range 2:	
Feddef Pilot:	FALSE				Rge E W 2:	
Site Class A:	FALSE				Section 2:	
Site Class B:	FALSE				Qtr 160 2:	
Site Class C:	FALSE				Qtr 40 2:	
Site Class D:	FALSE				Qtr 10 2:	
Fundfin:	FALSE				Qtr 2 5 2:	
Natresdmg:	FALSE				Quad 2:	
Physical Location:		None				
Address 2:						
Address 1:		51 West Water Street				

NOTE:**Contaminant Information**

Contaminant ID: 7439-92-1
Contaminant: Lead
Media ID: 2
Media Type: Soil
Cleanup Level:
Units:
Cleanup Level Basis:
Maximum Residual Contamination:
Record ID: 25640
Last Update: 8/20/1998

Contaminant Information

Contaminant ID: 7440-38-2
Contaminant: Arsenic
Media ID: 2
Media Type: Soil
Cleanup Level:
Units:
Cleanup Level Basis:
Maximum Residual Contamination:
Record ID: 25641
Last Update:

Impacts Response Actions

Number of GW Receptors:

Map Key	Number of Records	Direction	Distance (mi/ft)	Elev (ft)	Site	DB
Ecological Receptors Present:			FALSE			
Type of Ecological Receptors:						
Acres of Contaminated Soil:						
Volume of Contaminated Soil:						
Acres of Surface Water Impacted:						
Acres of Wetland Impacted:						
Acres of Sediment Impacted:						
Ground Water Plume Area(acres):						
Was Cleanup Conducted?:			FALSE			
Acres of Contaminated Soil Remediated at Site:						
Volume of Soil Cleaned at Site:						
Number of Municipal Wells Contaminated:						
Number of Domestic Wells Contaminated:						
Number of Surface Water Intakes Contaminated:						
Number of Drums Removed from Site:						
Year Soil Remediated:						
Acres of Soil with Restricted Access:						
Year Institutional Control Remedy Completed:						
Year GW Remedy Completed:						
Year GW IC Completed:						
Acres of Wetland or Sediment Remediated:						
Public Financing?:			FALSE			
Assurance Help?:			TRUE			
Land Use Classification at Site:						
Land Use In Vicinty Of Site:						
Deed Notification Present on Site?:			FALSE			
Restrictive Covenant Present?:			FALSE			
Is Ground Water Pump & Treat Being Used at Site?:			FALSE			
Environmental Covenant Present?:			FALSE			
Restrictive Covenant Basis/Desc:						
Miscellaneous Comments:						
Quaternary Perched:			FALSE			
Quaternary Water Table:			TRUE			
Quaternary Confined:			FALSE			
Cretaceous:			FALSE			
Plattville:			FALSE			
St. Peter:			FALSE			
Prairie Du Chien:			FALSE			
Jordan:			FALSE			
Ironton/Galesville:			FALSE			
Mt Simon - Hinckley:			FALSE			
Precambrian, Undifferentiated:			FALSE			
Other or Unknown Aquifer:			FALSE			
Date Site Info Last Updated:			11/23/2015			
Date Institutional Control Info Last Updated:			11/23/2015			
Location where the IC was filed:			Affidavit was required in the 2010 NAD, but a 2012 review indicated that an institutional control was not needed.			
Surface Water Classification (Primary):						
Surface Water Classification (Secondary):						
Comments Related to Surface Water:						
Site Event Log						
Event ID:			41			
Event:			VIC Program Participation Dates (Start/End)			
Additional Info:			Affidavit was required in the 2010 NAD, but a 2012 review indicated that an IC was not needed.			
Start Date:			12/09/10			
End Date:			01/25/11			
Planned Start Date:						

Map Key	Number of Records	Direction	Distance (mi/ft)	Elev (ft)	Site	DB
Planned End Date:						
Last Update:		12/15/2010				
Record No:		32014				
Site Event Log						
Event ID:		45				
Event:		No Association Determination Issued				
Additional Info:		For IR of arsenic and lead in soil				
Start Date:						
End Date:		01/24/11				
Planned Start Date:						
Planned End Date:						
Last Update:		1/27/2011				
Record No:		32203				
Contact Information						
Contact Last Name:		Haas				
Contact First Name:		Jennifer				
Contact Middle Name:		A.				
Contact Type:		TA				
Invoiced Party:		FALSE				
Contact Name:		MPCA				
Contact Address Street:		520 Lafayette Rd N				
Contact Address Street2:						
Contact City:		St. Paul				
Contact State:		MN				
Contact Zip:		551554194				
Province:						
Country:						
Postal Code:						
Contact Phone:		(651) 757-1802				
Contact Phone Extension:						
Contact Fax:		(651) 296-9707				
Contact Cell:						
Contact Mail:		jennifer.haas@state.mn.us				
Last Update:						
REC ID:		22207				
REC ID Archive:		40665				
Contact Add Info:						
Staff ID Number:		3257				
Org ID:		0				
Org Name:						
Org Type:						
Person ID:		0				
MPCA Org ID:		1715				
Org Check:						
Person. Check:						
Contact Information						
Contact Last Name:		Anderson				
Contact First Name:		Myron				
Contact Middle Name:						
Contact Type:		VOL				
Invoiced Party:		TRUE				
Contact Name:		51 W. Water St. LLC				
Contact Address Street:		30 W. Water St.				
Contact Address Street2:						
Contact City:		St. Paul				
Contact State:		MN				
Contact Zip:		55107				
Province:						
Country:						
Postal Code:						
Contact Phone:		(651) 228-2608				
Contact Phone Extension:						

Map Key	Number of Records	Direction	Distance (mi/ft)	Elev (ft)	Site	DB
Contact Fax:						
Contact Cell:						
Contact Mail:						
Last Update: 12/15/10						
REC ID: 22208						
REC ID Archive: 40668						
Contact Add Info:						
Staff ID Number: 0						
Org ID: 59102739						
Org NAmE: 51 W. Water St. LLC						
Org Type: 100						
Person ID: -16544						
MPCA Org ID:						
Org Check:						
Person. Check:						
Contact Information						
Contact Last Name: Busch						
Contact First Name: Dean						
Contact Middle Name:						
Contact Type: OWN						
Invoiced Party: FALSE						
Contact Name: Estate of Lyle V Busch						
Contact Address Street: 408 St. Peter Street, Suite 434						
Contact Address Street2:						
Contact City: St. Paul						
Contact State: MN						
Contact Zip: 55102						
Province:						
Country:						
Postal Code:						
Contact Phone:						
Contact Phone Extension:						
Contact Fax:						
Contact Cell:						
Contact Mail:						
Last Update: 12/15/10						
REC ID: 22209						
REC ID Archive: 40669						
Contact Add Info:						
Staff ID Number: 0						
Org ID: -8260						
Org NAmE: Estate of Lyle V Busch						
Org Type: 100						
Person ID: -12761						
MPCA Org ID:						
Org Check:						
Person. Check:						
Contact Information						
Contact Last Name: Willard						
Contact First Name: Jane						
Contact Middle Name:						
Contact Type: CON						
Invoiced Party: FALSE						
Contact Name: Enpro Assessment Corp.						
Contact Address Street: 790 Cleveland Avenue South, Suite 2						
Contact Address Street2:						
Contact City: St. Paul						
Contact State: MN						
Contact Zip: 55116						
Province:						
Country:						
Postal Code:						
Contact Phone: (651) 645-6330						
Contact Phone Extension:						

Map Key	Number of Records	Direction	Distance (mi/ft)	Elev (ft)	Site	DB
Contact Fax:			(651) 695-1661			
Contact Cell:						
Contact Mail:			janewillard@usa.net			
Last Update:			12/15/10			
REC ID:			22210			
REC ID Archive:			40670			
Contact Add Info:						
Staff ID Number:			0			
Org ID:			-5824			
Org NAME:			Enpro Assessment Corp			
Org Type:			100			
Person ID:			-14057			
MPCA Org ID:						
Org Check:						
Person. Check:						

70	1 of 3	SW	0.21 / 1,095.41	710.28	Drake Marble Company 60 Plato Blvd St. Paul MN 551071897	LEAKSITES
--------------------	--------	----	--------------------	--------	--	-----------

Tank Site:	5264	Foreign State:	
Active?:	No	Foreign Zone:	
Site ID:	242480	Lat/Long ID:	130667
Interest Type Code:	LS	Lat Degrees:	44
Interest Type Desc:	Leak Site	Lat Minutes:	56
Interest Start Date:	02/02/1996 00:00:00	Lat Seconds:	15.78
Interest End Date:	11/15/2006 07:22:50	Long Degrees:	-93
Pgm Int Source:	CORE	Long Minutes:	5
Addr ID:	264979	Long Seconds:	4.31
Interest Phone:	NO CORE PI PH.	Lat/Long Desc:	
Address Source:	CORE	Collection Date:	08/03/2004 12:34:07
Lat/Long Source:	CORE	Lat/Long Site ID:	242480
Lat/Long Spatial ID:	51744930	Orig. Source Name:	
Map Scale Code:			
Tank Site Program Int ID:	217935		
Lat/Long Timestamp Added:	11/15/2006 07:22:55		
Lat/Long Timestamp Last Updated:	11/15/2006 22:03:47		
Coord Source Type:			
Coord Source Desc:			
Addr Timestamp Added:	11/15/2006 07:22:42		
Addr Timestamp Last Updated:	11/04/2008 21:13:55		
Addr Updater Staff ID:	SYSTEM		
FIPS County Code1:	123		
Coord Collection Mthd Desc:	Address Matching Unknown		
Comments:			

Leaksite

Leaksite Type:	Leak Site
Leaksite Type Def:	Leak site (tank and petroleum contamination).
File Archive Box:	06
File Archive Lot:	96/236
Soil Digout Date:	11/18/1992 00:00:00
Cubic Yds Excavated:	157
Cond Closure Date:	
Complete Site Closure Date:	03/23/1993 00:00:00
Contam Soils Remaining:	Y
Enf Action Begin Date:	06/04/1992 00:00:00
LUST TRUST Eligible:	No
Offsite Contam:	U
REIMB Awarded:	No
Release Discovered Date:	05/29/1992 00:00:00
Leak Report Date:	06/01/1992 00:00:00
STD Letter Response Date:	
Surface Water Impact:	U

Map Key	Number of Records	Direction	Distance (mi/ft)	Elev (ft)	Site	DB
Utility Project:						
Date Added:		No				
Last Update:		12/04/1999 14:03:46				
Staff ID Last Update:		02/02/2011 14:12:39				
Release from AST:		JDIETZ				
Release from UST:		No				
Tank Reg Status Code:		No				
VPIC Application date:		U				
VPIC Acres:						
Vapor Intrusion Checked:						
Vapor Intrusion Action:						
Vapor Intrusion Comments:						
Soil Gas Data Collected:						
Soil Gas Action Level:						
Soil Gas Data Comments:						
Sub Slab Sample Collected:						
Indoor Air Collected:						
Residence Type Code:						
GW Information						
DW Supply Contam:						
Free Product Observed:		N				
Free Product Thickness:						
Ground Water Contam:		N				
GW Cleanup Goal:		0				
GW Exceeds Cleanup Goal:						
Cleanup Goal Achieved:						
Water Supply Exceeds Ral:						
Well Type Code:						
Impacted Aquifer Code:						
MTBE Present Now:						
MTBE Present Historically:						
MTBE High UG per Liter:						
MTBE High Level Date:						
Free Product at Close:						
Staff ID Wellhead Area Assess:						
PWS Well Impacted:						
Protected Area:						
Sensitive Area:						
Affected Residential Props:						
Affected Non Residential Props:						
Product Released						
Product Released Seq ID:		403581				
Product:		Fuel Oil 1 & 2				
Product Defn:		The product is fuel oil 1 & 2.				

<u>70</u>	2 of 3	SW	0.21 / 1,095.41	710.28	Drake Marble Company 60 Plato Blvd (null) St. Paul MN 55107	WIMN
Site ID:		242480			Industrial Classif: (null)	
Watershed Name:		Mississippi River - Twin Cities			County Name: Ramsey	
Latitude:		44.93771744			Coordinate Method: Address Matching Unknown	
Longitude:		-93.08453369				
--- Details ---						
Activity ID:		5264			Activity Type Name: Leak Site	
Active:		No			Activ Sub Type N: (null)	
Program Name:		Tanks & Leaks			Legislative District: 65B	
HUC 8:		7010206				

Map Key	Number of Records	Direction	Distance (mi/ft)	Elev (ft)	Site	DB
70	3 of 3	SW	0.21 / 1,095.41	710.28	Drake Marble 60 Plato Boulevard St. Paul MN 55107	VIC
Site ID:		VP14000		Created By:		Pjensen
Core Prgm Int ID:		336837		Created Date:		12/28/2000
Link ID:		5427		Last Update:		5/30/2006
Active:		FALSE		Alphsort:		
Site Type:		Other		City:		729
MPCA region:		Metro		County:		62
HRS Score:		0		Legal District:		65B
NPL:		FALSE		PLS Method:		M
PLP:		FALSE		Pls Scal:		A
District:		Metro		Township:		28
Pgm Ref From:				Range:		22
Pgmint:		VIC		Range E W:		w
Cleanup Cost:				Section:		5
Reservation:		FALSE		Qtr 160:		
Reservation Name:				Qtr 40:		
MPCA Wells:		FALSE		Qtr 10:		
Federal Facility:		FALSE		Qtr 2 5:		
Primary Fund:				Quad:		
EPA ID:				NAD No:		83
MPCA ID:				Coordpt Desc:		
Methcol:				Coordsrc Type:		
Coldate:				Coordsrc Org:		
Coldat Equal:				Mpcapgmac:		
Basin Code:		2		Mapscale:		
Major Wtrshed:		20		Verif Meth:		
Minor Wtrshed:				Horiz Ref:		
File Location:		Archival Storage		Utm Source:		2
VIC App GIS:		FALSE		Utm Method:		11
PBP:		FALSE		Utm Scale:		A
WI Risk:				Utm Accuracy:		
WI Loe:				Utm East:		493352.0625
WI Mult:				Utm North:		4975990.5
County Name:		Ramsey		Utm Zone:		15
Pay Complete:		FALSE		Pls Meth 2:		
Site size:		2.8		Pls Scal 2:		
Congression Dist:		4		Township 2:		
Enf Lead Agency:		MPCA		Range 2:		
Feddef Pilot:		FALSE		Rge E W 2:		
Site Class A:		FALSE		Section 2:		
Site Class B:		FALSE		Qtr 160 2:		
Site Class C:		FALSE		Qtr 40 2:		
Site Class D:		FALSE		Qtr 10 2:		
Fundfin:		FALSE		Qtr 2 5 2:		
Natresdmg:		FALSE		Quad 2:		
Physical Location:		Adjacent to the Riverview Industrial Area West Site VP6070 and Riverview Industrial Area West Site #2 VP6071				
Address 2:						
Address 1:		60 Plato Boulevard				

NOTE:

See also Riverview Area West #2 VP 6071, located adjacent to Drake Marble. It is now the parking lot for the Drake Marble site.

Contaminant Information

Contaminant ID: 7439-92-1
Contaminant: Lead
Media ID: 2
Media Type: Soil
Cleanup Level:
Units:
Cleanup Level Basis:
Maximum Residual Contamination:
Record ID: 10248

Map Key	Number of Records	Direction	Distance (mi/ft)	Elev (ft)	Site	DB
Last Update:		7/25/2001				
Impacts Response Actions						
Number of GW Receptors:						
Ecological Receptors Present:		FALSE				
Type of Ecological Receptors:						
Acres of Contaminated Soil:						
Volume of Contaminated Soil:						
Acres of Surface Water Impacted:						
Acres of Wetland Impacted:						
Acres of Sediment Impacted:						
Ground Water Plume Area(acres):		TRUE				
Was Cleanup Conducted?:		TRUE				
Acres of Contaminated Soil Remediated at Site:						
Volume of Soil Cleaned at Site:						
Number of Municipal Wells Contaminated:						
Number of Domestic Wells Contaminated:						
Number of Surface Water Intakes Contaminated:						
Number of Drums Removed from Site:						
Year Soil Remediated:						
Acres of Soil with Restricted Access:						
Year Institutional Control Remedy Completed:						
Year GW Remedy Completed:						
Year GW IC Completed:						
Acres of Wetland or Sediment Remediated:						
Public Financing?:		FALSE				
Assurance Help?:		TRUE				
Land Use Classification at Site:		Commercial				
Land Use In Vicinty Of Site:		Commercial				
Deed Notification Present on Site?:		FALSE				
Restrictive Covenant Present?:		FALSE				
Is Ground Water Pump & Treat Being Used at Site?:		FALSE				
Environmental Covenant Present?:		FALSE				
Restrictive Covenant Basis/Desc:						
Miscellaneous Comments:						
Quaternary Perched:		FALSE				
Quaternary Water Table:		FALSE				
Quaternary Confined:		FALSE				
Cretaceous:		FALSE				
Plattville:		FALSE				
St. Peter:		FALSE				
Prairie Du Chien:		FALSE				
Jordan:		FALSE				
Ironton/Galesville:		FALSE				
Mt Simon - Hinckley:		FALSE				
Precambrian, Undifferentiated:		FALSE				
Other or Unknown Aquifer:		FALSE				
Date Site Info Last Updated:		5/30/2006				
Date Institutional Control Info Last Updated:						
Location where the IC was filed:						
Surface Water Classification (Primary):						
Surface Water Classification (Secondary):						
Comments Related to Surface Water:						
Site Event Log						
Event ID:		75				
Event:		Phase II Investigation				

Map Key	Number of Records	Direction	Distance (mi/ft)	Elev (ft)	Site	DB
Additional Info:		None Entered				
Start Date:						
End Date:		12/22/00				
Planned Start Date:						
Planned End Date:						
Last Update:		2/1/2001				
Record No:		10243				
Site Event Log						
Event ID:		45				
Event:		No Association Determination Issued				
Additional Info:		For Drake Building LLC				
Start Date:						
End Date:		02/01/01				
Planned Start Date:						
Planned End Date:						
Last Update:		2/1/2001				
Record No:		10244				
Site Event Log						
Event ID:		41				
Event:		VIC Program Participation Dates (Start/End)				
Additional Info:		None Entered				
Start Date:		12/28/00				
End Date:		01/21/02				
Planned Start Date:						
Planned End Date:						
Last Update:		1/3/2001				
Record No:		10013				
Site Event Log						
Event ID:		156				
Event:		RAP Approval Letter				
Additional Info:		Approved verbally. See Remarks screen.				
Start Date:						
End Date:		06/08/01				
Planned Start Date:						
Planned End Date:						
Last Update:		6/11/2001				
Record No:		11124				
Site Event Log						
Event ID:		45				
Event:		No Association Determination Issued				
Additional Info:		for Northwest Area Foundation				
Start Date:						
End Date:		05/18/01				
Planned Start Date:						
Planned End Date:						
Last Update:		5/23/2001				
Record No:		11023				
Site Event Log						
Event ID:		48				
Event:		Certificate Of Completion Issued				
Additional Info:		to Wellington Management				
Start Date:						
End Date:		07/05/02				
Planned Start Date:						
Planned End Date:						
Last Update:		7/8/2002				
Record No:		14420				

Map Key	Number of Records	Direction	Distance (mi/ft)	Elev (ft)	Site	DB
Contact Information						
Contact Last Name:			Kromar			
Contact First Name:			Karen			
Contact Middle Name:						
Contact Type:			PL			
Invoiced Party:			FALSE			
Contact Name:			MPCA			
Contact Address Street:			520 Lafayette Rd N			
Contact Address Street2:						
Contact City:			St. Paul			
Contact State:			MN			
Contact Zip:			551554194			
Province:						
Country:						
Postal Code:						
Contact Phone:			(651) 757-3080			
Contact Phone Extension:						
Contact Fax:						
Contact Cell:						
Contact Mail:						
Last Update:			01/03/01			
REC ID:			8034			
REC ID Archive:			12043			
Contact Add Info:						
Staff ID Number:			3316			
Org ID:			0			
Org NName:						
Org Type:						
Person ID:			0			
MPCA Org ID:			1715			
Org Check:						
Person. Check:						
Contact Information						
Contact Last Name:			Quandt			
Contact First Name:			Larry			
Contact Middle Name:			R.			
Contact Type:			TA			
Invoiced Party:			FALSE			
Contact Name:			MPCA			
Contact Address Street:			520 Lafayette Rd N.			
Contact Address Street2:						
Contact City:			St. Paul			
Contact State:			MN			
Contact Zip:			551554194			
Province:						
Country:						
Postal Code:						
Contact Phone:			(651) 757-1808			
Contact Phone Extension:						
Contact Fax:			651-296-9707			
Contact Cell:						
Contact Mail:			larry.quandt@state.mn.us			
Last Update:			01/03/01			
REC ID:			8043			
REC ID Archive:			12054			
Contact Add Info:						
Staff ID Number:			3379			
Org ID:			0			
Org NName:						
Org Type:						
Person ID:			0			
MPCA Org ID:			1715			
Org Check:						
Person. Check:						

Map Key	Number of Records	Direction	Distance (mi/ft)	Elev (ft)	Site	DB
Contact Information						
Contact Last Name:					Bell	
Contact First Name:					Tanya	
Contact Middle Name:						
Contact Type:					VOL	
Invoiced Party:					TRUE	
Contact Name:					Wellington Management Inc.	
Contact Address Street:					413 Wacouta Street, Suite 350	
Contact Address Street2:						
Contact City:					St. Paul	
Contact State:					MN	
Contact Zip:					55101	
Province:						
Country:						
Postal Code:						
Contact Phone:					(651) 290-7180	
Contact Phone Extension:						
Contact Fax:					(651) 292-0072	
Contact Cell:						
Contact Mail:						
Last Update:					01/03/01	
REC ID:					8044	
REC ID Archive:					12055	
Contact Add Info:						
Staff ID Number:					0	
Org ID:					11121	
Org NName:					Wellington Management Inc	
Org Type:					100	
Person ID:					-18326	
MPCA Org ID:						
Org Check:						
Person. Check:						
Contact Information						
Contact Last Name:					Clancy	
Contact First Name:					Teresa	
Contact Middle Name:						
Contact Type:					OWN	
Invoiced Party:					FALSE	
Contact Name:					Old Territorial Road LLP	
Contact Address Street:					540 North Fairview Avenue, Suite 30	
Contact Address Street2:						
Contact City:					St. Paul	
Contact State:					MN	
Contact Zip:					55104	
Province:						
Country:						
Postal Code:						
Contact Phone:					(651) 647-4266	
Contact Phone Extension:						
Contact Fax:						
Contact Cell:						
Contact Mail:						
Last Update:					01/03/01	
REC ID:					8045	
REC ID Archive:					12056	
Contact Add Info:						
Staff ID Number:					0	
Org ID:					-5280	
Org NName:					Old Territorial Road LLP	
Org Type:					100	
Person ID:					-18350	
MPCA Org ID:						
Org Check:						
Person. Check:						

Map Key	Number of Records	Direction	Distance (mi/ft)	Elev (ft)	Site	DB
Contact Information						
Contact Last Name:			Heikkila			
Contact First Name:			Steve			
Contact Middle Name:						
Contact Type:			CON			
Invoiced Party:			FALSE			
Contact Name:			DPRA Inc.			
Contact Address Street:			332 Minnesota Street			
Contact Address Street2:			E-1500 First National Bank Building			
Contact City:			St. Paul			
Contact State:			MN			
Contact Zip:			55101			
Province:						
Country:						
Postal Code:						
Contact Phone:			(651) 227-6500			
Contact Phone Extension:						
Contact Fax:			(651) 227-5522			
Contact Cell:						
Contact Mail:						
Last Update:			01/03/01			
REC ID:			8046			
REC ID Archive:			12057			
Contact Add Info:						
Staff ID Number:			0			
Org ID:			11459			
Org NName:			DPRA Environmental Consulting Inc			
Org Type:			100			
Person ID:			-18080			
MPCA Org ID:						
Org Check:						
Person. Check:						
Contact Information						
Contact Last Name:			Kees			
Contact First Name:			Kareen			
Contact Middle Name:						
Contact Type:			LEC			
Invoiced Party:			FALSE			
Contact Name:			Felhaber			
Contact Address Street:			30 East 7th Street Suite 2100			
Contact Address Street2:						
Contact City:			St. Paul			
Contact State:			MN			
Contact Zip:			55101			
Province:						
Country:						
Postal Code:						
Contact Phone:			(651) 312-6020			
Contact Phone Extension:						
Contact Fax:						
Contact Cell:						
Contact Mail:						
Last Update:			01/03/01			
REC ID:			8047			
REC ID Archive:			12058			
Contact Add Info:						
Staff ID Number:			0			
Org ID:			-5279			
Org NName:			Felhaber Larson Fenlon & Vogt PA			
Org Type:			100			
Person ID:			-15077			
MPCA Org ID:						
Org Check:						
Person. Check:						

Map Key	Number of Records	Direction	Distance (mi/ft)	Elev (ft)	Site	DB
71	1 of 1	WSW	0.21 / 1,110.57	708.37	NORTHWESTERN SHOT & LEAD 75 PLATO BLVD. ST. PAUL MN 55107	SEMS ARCHIVE
Site ID:		0503833	FIPS Code:		27123	
EPA ID:		MND980609101	Cong District:		04	
NPL:		Not on the NPL	County:		RAMSEY	
Federal Facility:		N	Region:		05	
Non NPL Status:		NFRAP-Site does not qualify for the NPL based on existing information				
72	1 of 2	WSW	0.21 / 1,115.46	708.44	Gross & Edgerton LLC 75 W Plato Blvd (null) St. Paul MN 55107	WIMN
Site ID:		435	Industrial Classif:		Automatic Vending Machine Manufacturing	
Watershed Name:		Mississippi River - Twin Cities	County Name:		Ramsey	
Latitude:		44.93766073	Coordinate Method:		Digitized - Map Tool	
Longitude:		-93.09144939				
--- Details ---						
Activity ID:		MND006149942	Activity Type Name:		Hazardous Waste, Small to Minimal QG	
Active:		No	Activ Sub Type N:		(null)	
Program Name:		Hazardous Waste	Legislative District:		65B	
HUC 8:		7010206				
+						
Activity ID:		12300032	Activity Type Name:		Air Permit	
Active:		No	Activ Sub Type N:		(null)	
Program Name:		Air Quality	Legislative District:		65B	
HUC 8:		7010206				
+						
Activity ID:		MNG255013	Activity Type Name:		Wastewater Discharger	
Active:		No	Activ Sub Type N:		NPDES/SDS permit	
Program Name:		Water Quality	Legislative District:		65B	
HUC 8:		7010206				
72	2 of 2	WSW	0.21 / 1,115.46	708.44	GROSS & EDGERTON LLC 75 W PLATO BLVD ST. PAUL MN 55107	RCRA CESQG
EPA Handler ID:		MND006149942				
Current Site Name:		GROSS & EDGERTON LLC				
Generator Status Universe:		Conditionally Exempt Small Quantity Generator				
Land Type:		Private				
Activity Location:		MN				
TSD Activity:		No				
Mixed Waste Generator:		No				
Importer Activity:		No				
Transporter Activity:		No				
Transfer Facility:		No				
Recycler Activity:		No				
Onsite Burner Exemption:		No				
Furnace Exemption:		No				
Underground Inject Activity:		No				
Rece Waste From Off Site:		No				
Used Oil Transporter:						
Used Oil Transfer Facility:						
Used Oil Processor:						
Used Oil Refiner:						

Map Key	Number of Records	Direction	Distance (mi/ft)	Elev (ft)	Site	DB
Used Oil Burner:						
Used Oil Market Burner:						
Used Oil Spec Marketer:						
Mailing Address:		75 W PLATO BLVD, , ST. PAUL, MN, 55107, US				
Contact Name:		SCOTT EDGERTON				
Contact Address:		75 W PLATO BLVD, , ST. PAUL, MN, 55107, US				
Contact Email:						
Location Street 2:						
Owner/Operator Information						
Owner/Operator Indicator:		CO				
Owner/Operator Name:		GROSS & EDGERTON LLC				
Owner/Operator Address:		75 W PLATO BLVD ST. PAUL MN US 55107				
Owner/Operator Phone:		6512904387				
Owner/Operator Type:		P				
Date Became Current:		19990728				
Date Ended Current:						
Owner/Operator Indicator:		CP				
Owner/Operator Name:		NAME NOT REPORTED				
Owner/Operator Address:		ADDRESS NOT REPORTED CITY NOT REPORTED AK 99998				
Owner/Operator Phone:		3125551212				
Owner/Operator Type:		P				
Date Became Current:						
Date Ended Current:						
NAICS Information						
Naics Code:		333311				
Naics Description:		AUTOMATIC VENDING MACHINE MANUFACTURING				
Handler Information						
Date Received:		20071024				
Facility Name:		GROSS & EDGERTON LLC				
Classification:		Conditionally Exempt Small Quantity				
Hazardous Waste Information						
Waste Code:		F001				
Waste:		THE FOLLOWING SPENT HALOGENATED SOLVENTS USED IN DEGREASING: TETRACHLOROETHYLENE, TRICHLOROETHYLENE, METHYLENE CHLORIDE, 1,1,1-TRICHLOROETHANE, CARBON TETRACHLORIDE AND CHLORINATED FLUOROCARBONS; ALL SPENT SOLVENT MIXTURES/BLENDS USED IN DEGREASING CONTAINING, BEFORE USE, A TOTAL OF TEN PERCENT OR MORE (BY VOLUME) OF ONE OR MORE OF THE ABOVE HALOGENATED SOLVENTS OR THOSE SOLVENTS LISTED IN F002, F004, AND F005; AND STILL BOTTOMS FROM THE RECOVERY OF THESE SPENT SOLVENTS AND SPENT SOLVENT MIXTURES.				
Violation/Evaluation Information						
Evaluation Start Date:		19860109				
Evaluation Agency:		S				
Evaluation Type Description:		COMPLIANCE EVALUATION INSPECTION ON-SITE				
Violation Short Description:						
Violation Determined Date:						
Actual Return to Compliance Date:						
Violation Responsible Agency:						
Enforcement Action Date:						
Enforcement Agency:						
Disposition Status Date:						
Disposition Status:						
Enforcement Type Description:						
Proposed Penalty Amount:						
Paid Amount:						
Final Amount:						

Map Key	Number of Records	Direction	Distance (mi/ft)	Elev (ft)	Site	DB
73	1 of 7	WSW	0.23 / 1,209.78	713.73	Gross Given Manufacturing 75 Plato Boulevard St. Paul MN 55107	BROWNFIELDS
Tank Site:		4453				
Tank Site Program Int ID:		67168674				
Active?:		No				
Interest Name:		Gross Given Manufacturing				
Interest Type Code:		PT				
Interest Type Desc:		Petroleum Brownfield				
Site ID:		171493				
Interest Phone:		NO CORE PI PH.				
Interest Start Date:		10/31/2013 00:00:00				
Interest End Date:		05/20/2015 00:00:00				
Pgm Int Source:		CORE				
ADDR_ID:		453561				
Address Source:		CORE				
Lat/Long ID:		121449				
Lat/Long Desc:		Center of Site				
Lat Degrees:		44				
Lat Minutes:		56				
Lat Seconds:		15.62				
Long Degrees:		-93				
Long Minutes:		5				
Long Seconds:		31.11				
Comments:						
73	2 of 7	WSW	0.23 / 1,209.78	713.73	NORTHWESTERN SHOT & LEAD 75 PLATO BLVD. ST. PAUL MN 55107	CERCLIS
Site ID:		0503833				
Site EPA ID:		MND980609101				
NPL Status:		Not on the NPL				
Non NPL Status:		NFRAP-Site does not qualify for the NPL based on existing information				
Federal Facility:		Not a Federal Facility				
Site Cnty Name:		RAMSEY				
CERCLIS Assess History						
Date Started:						
Date Completed:						
Site Description:		No description available				
CERCLIS Assess History						
Action:		DISCOVERY				
Date Started:						
Date Completed:		6/1/1981 00:00:00				
Site Description:						
CERCLIS Assess History						
Action:		PRELIMINARY ASSESSMENT				
Date Started:						
Date Completed:		9/1/1984 00:00:00				
Site Description:						
CERCLIS Assess History						
Action:		PRELIMINARY ASSESSMENT				
Date Started:						
Date Completed:		2/8/1990 00:00:00				

Map Key	Number of Records	Direction	Distance (mi/ft)	Elev (ft)	Site	DB
Site Description:						
CERCLIS Assess History						
Action:		ARCHIVE SITE				
Date Started:						
Date Completed:		2/8/1990 00:00:00				
Site Description:						
73	3 of 7	WSW	0.23 / 1,209.78	713.73	NORTHWESTERN SHOT & LEAD 75 PLATO BLVD. ST. PAUL MN 55107	CERCLIS NFRAP
Site ID:		503833				
Site EPA ID:		MND980609101				
Site Fips Code:		27123				
Federal Facility:						
Site Parent ID:						
Parent Site Name:						
Site Cngrsnl District Code:		4				
Region Code:		5				
State Code:		MN				
Site Cnty Name:		RAMSEY				
CERCLIS-NFRAP Assess History						
Action:		DISCOVERY				
Priority Level:						
Date Started:						
Date Completed:		6/1/1981				
CERCLIS-NFRAP Assess History						
Action:		PRELIMINARY ASSESSMENT				
Priority Level:		Low priority				
Date Started:						
Date Completed:		9/1/1984				
CERCLIS-NFRAP Assess History						
Action:		PRELIMINARY ASSESSMENT				
Priority Level:		NFRAP				
Date Started:						
Date Completed:		2/8/1990				
CERCLIS-NFRAP Assess History						
Action:		ARCHIVE SITE				
Priority Level:						
Date Started:						
Date Completed:		2/8/1990				
73	4 of 7	WSW	0.23 / 1,209.78	713.73	Gross Givens #2 75 Plato Boulevard St. Paul MN	INST
Prgm ID:		VP27731			Pgmint: VIC	
Deed Notification:		No			Restrict Covenant: No	
Enviro Covenant:		Yes			County: Ramsey	
Description:						
73	5 of 7	WSW	0.23 / 1,209.78	713.73	Northwestern Shot & Lead 75 Plato Boulevard (null)	WIMN

Map Key	Number of Records	Direction	Distance (mi/ft)	Elev (ft)	Site	DB
St. Paul MN 55107						
Site ID:	171493				Industrial Classif:	(null)
Watershed Name:	Mississippi River - Twin Cities				County Name:	Ramsey
Latitude:	44.93767166				Coordinate Method:	Digitized-DRG
Longitude:	-93.09197235					
--- Details ---						
Activity ID:	VP27731				Activity Type Name:	Voluntary Investigation & Cleanup (VIC)
Active:	Yes				Activ Sub Type N:	(null)
Program Name:	Investigation & Cleanup				Legislative District:	65B
HUC 8:	7010206					
+						
Activity ID:	4453				Activity Type Name:	Petroleum Brownfield
Active:	No				Activ Sub Type N:	(null)
Program Name:	Tanks & Leaks				Legislative District:	65B
HUC 8:	7010206					
+						
Activity ID:	VP27730				Activity Type Name:	Voluntary Investigation & Cleanup (VIC)
Active:	Yes				Activ Sub Type N:	(null)
Program Name:	Investigation & Cleanup				Legislative District:	65B
HUC 8:	7010206					
+						
Activity ID:	MND980609101				Activity Type Name:	CERCLIS Site
Active:	No				Activ Sub Type N:	(null)
Program Name:	Investigation & Cleanup				Legislative District:	65B
HUC 8:	7010206					
+						
Activity ID:	SA271				Activity Type Name:	State Assessment Site
Active:	Yes				Activ Sub Type N:	(null)
Program Name:	Investigation & Cleanup				Legislative District:	65B
HUC 8:	7010206					

[73](#)

6 of 7

WSW

0.23 /
1,209.78

713.73

Gross Givens
75 Plato Boulevard
St. Paul MN 55107

VIC

Site ID:	VP27730	Created By:	Pjensen
Core Prgm Int ID:	61061932	Created Date:	10/6/2011
Link ID:	290	Last Update:	1/19/2012
Active:	FALSE	Alphsort:	
Site Type:	Other	City:	729
MPCA region:	Metro	County:	62
HRS Score:		Legal District:	65B
NPL:	FALSE	PLS Method:	
PLP:	FALSE	Pls Scal:	
District:		Township:	
Pgm Ref From:		Range:	
Pgmint:	VIC	Range E W:	
Cleanup Cost:		Section:	
Reservation:	FALSE	Qtr 160:	
Reservation Name:		Qtr 40:	
MPCA Wells:	FALSE	Qtr 10:	
Federal Facility:	FALSE	Qtr 2 5:	
Primary Fund:		Quad:	
EPA ID:		NAD No:	
MPCA ID:		Coordpt Desc:	

Map Key	Number of Records	Direction	Distance (mi/ft)	Elev (ft)	Site	DB
Methcol:					Coordsrc Type:	
Coldate:					Coordsrc Org:	MPCA Delta database
Coldat Equal:					Mpcapgmac:	
Basin Code:					Mapscale:	
Major Wtrshed:					Verif Meth:	
Minor Wtrshed:					Horiz Ref:	
File Location:	OnBase				Utm Source:	
VIC App GIS:	FALSE				Utm Method:	
PBP:	FALSE				Utm Scale:	
WI Risk:					Utm Accuracy:	
WI Loe:					Utm East:	492743.0511
WI Mult:					Utm North:	4976030.7826
County Name:	Ramsey				Utm Zone:	
Pay Complete:	FALSE				Pls Meth 2:	
Site size:	5				Pls Scal 2:	
Congression Dist:	4				Township 2:	
Enf Lead Agency:	MPCA				Range 2:	
Feddef Pilot:	FALSE				Rge E W 2:	
Site Class A:	FALSE				Section 2:	
Site Class B:	FALSE				Qtr 160 2:	
Site Class C:	FALSE				Qtr 40 2:	
Site Class D:	FALSE				Qtr 10 2:	
Fundfin:	FALSE				Qtr 2 5 2:	
Natresdmg:	FALSE				Quad 2:	
Physical Location:						
Address 2:						
Address 1:			75 Plato Boulevard			

NOTE:

As per email dated 12/13/11, SPPA will not be proceeding with any work at this site. VIC site deactivated, no field work was done. See OnBase for Barr's Phase I ESA.

Impacts Response Actions

Number of GW Receptors:	
Ecological Receptors Present:	FALSE
Type of Ecological Receptors:	
Acres of Contaminated Soil:	
Volume of Contaminated Soil:	
Acres of Surface Water Impacted:	
Acres of Wetland Impacted:	
Acres of Sediment Impacted:	
Ground Water Plume Area(acres):	
Was Cleanup Conducted?:	FALSE
Acres of Contaminated Soil Remediated at Site:	
Volume of Soil Cleaned at Site:	
Number of Municipal Wells Contaminated:	
Number of Domestic Wells Contaminated:	
Number of Surface Water Intakes Contaminated:	
Number of Drums Removed from Site:	
Year Soil Remediated:	
Acres of Soil with Restricted Access:	
Year Institutional Control Remedy Completed:	
Year GW Remedy Completed:	
Year GW IC Completed:	
Acres of Wetland or Sediment Remediated:	
Public Financing?:	FALSE
Assurance Help?:	FALSE
Land Use Classification at Site:	
Land Use In Vicinty Of Site:	
Deed Notification Present on Site?:	FALSE

Map Key	Number of Records	Direction	Distance (mi/ft)	Elev (ft)	Site	DB
Restrictive Covenant Present?:			FALSE			
Is Ground Water Pump & Treat Being Used at Site?:			FALSE			
Environmental Covenant Present?:			FALSE			
Restrictive Covenant Basis/Desc:						
Miscellaneous Comments:						
Quaternary Perched:			FALSE			
Quaternary Water Table:			FALSE			
Quaternary Confined:			FALSE			
Cretaceous:			FALSE			
Plattville:			FALSE			
St. Peter:			FALSE			
Prairie Du Chien:			FALSE			
Jordan:			FALSE			
Ironton/Galesville:			FALSE			
Mt Simon - Hinckley:			FALSE			
Precambrian, Undifferentiated:			FALSE			
Other or Unknown Aquifer:			FALSE			
Date Site Info Last Updated:			8/18/2015	12:45:24 PM		
Date Institutional Control Info Last Updated:						
Location where the IC was filed:						
Surface Water Classification (Primary):						
Surface Water Classification (Secondary):						
Comments Related to Surface Water:						
Site Event Log						
Event ID:			41			
Event:			VIC Program Participation Dates (Start/End)			
Additional Info:			None Entered			
Start Date:			10/06/11			
End Date:			12/13/11			
Planned Start Date:						
Planned End Date:						
Last Update:			10/11/2011			
Record No:			33035			
Site Event Log						
Event ID:			74			
Event:			Phase I Investigation			
Additional Info:			by Barr, for SPPA			
Start Date:						
End Date:			10/01/11			
Planned Start Date:						
Planned End Date:						
Last Update:			12/13/2011			
Record No:			33300			
Contact Information						
Contact Last Name:			Hadiaris			
Contact First Name:			Amy			
Contact Middle Name:						
Contact Type:			TA			
Invoiced Party:			FALSE			
Contact Name:			MPCA			
Contact Address Street:			520 Lafayette Rd N			
Contact Address Street2:						
Contact City:			St. Paul			
Contact State:			MN			
Contact Zip:			551554194			
Province:						
Country:						
Postal Code:						
Contact Phone:			(651) 757-2402			

Map Key	Number of Records	Direction	Distance (mi/ft)	Elev (ft)	Site	DB
Contact Phone Extension:						
Contact Fax:			(651) 296-9707			
Contact Cell:						
Contact Mail:			amy.hadiaris@state.mn.us			
Last Update:			10/11/11			
REC ID:			23152			
REC ID Archive:			41996			
Contact Add Info:						
Staff ID Number:			222			
Org ID:			0			
Org NAmE:						
Org Type:						
Person ID:			0			
MPCA Org ID:			1715			
Org Check:						
Person. Check:						
Contact Information						
Contact Last Name:						
			Jameson			
Contact First Name:						
			Kelly			
Contact Middle Name:						
Contact Type:						
			VOL			
Invoiced Party:						
			TRUE			
Contact Name:						
			St. Paul Port Authority			
Contact Address Street:						
			345 St. Peter St.			
Contact Address Street2:						
			1900 Landmark Towers			
Contact City:						
			St. Paul			
Contact State:						
			MN			
Contact Zip:						
			55102			
Province:						
Country:						
Postal Code:						
Contact Phone:			(651) 204-6240			
Contact Phone Extension:						
Contact Fax:			(651) 223-5198			
Contact Cell:						
Contact Mail:			kaw@sppa.com			
Last Update:			10/11/11			
REC ID:			23153			
REC ID Archive:			41997			
Contact Add Info:						
Staff ID Number:			0			
Org ID:			838			
Org NAmE:			Saint Paul Port Authority			
Org Type:			200			
Person ID:			-15210			
MPCA Org ID:						
Org Check:						
Person. Check:						
Contact Information						
Contact Last Name:						
			Edgerton			
Contact First Name:						
			Scott			
Contact Middle Name:						
Contact Type:						
			OWN			
Invoiced Party:						
			FALSE			
Contact Name:						
			Gross & Edgerton, LLC			
Contact Address Street:						
			75 Plato Boulevard			
Contact Address Street2:						
Contact City:						
			St. Paul			
Contact State:						
			MN			
Contact Zip:						
			55107			
Province:						
Country:						
Postal Code:						
Contact Phone:			(651) 270-4090			

Map Key	Number of Records	Direction	Distance (mi/ft)	Elev (ft)	Site	DB
Contact Phone Extension:						
Contact Fax:						
Contact Cell:						
Contact Mail:						
Last Update: 10/11/11						
REC ID: 23154						
REC ID Archive: 41998						
Contact Add Info:						
Staff ID Number: 0						
Org ID: -8450						
Org NAmE: Gross & Edgerton LLC						
Org Type: 100						
Person ID: -17793						
MPCA Org ID:						
Org Check:						
Person. Check:						
Contact Information						
Contact Last Name: Sullivan						
Contact First Name: Julie						
Contact Middle Name:						
Contact Type: CON						
Invoiced Party: FALSE						
Contact Name: Barr Engineering						
Contact Address Street: 4700 West 77th Street, Suite 200						
Contact Address Street2:						
Contact City: Minneapolis						
Contact State: MN						
Contact Zip: 55435						
Province:						
Country:						
Postal Code:						
Contact Phone: (952) 832-2678						
Contact Phone Extension:						
Contact Fax: (952) 832-2601						
Contact Cell:						
Contact Mail: jsullivan@barr.com						
Last Update: 10/11/11						
REC ID: 23155						
REC ID Archive: 41999						
Contact Add Info:						
Staff ID Number: 0						
Org ID: 10891						
Org NAmE: Barr Engineering Co						
Org Type: 100						
Person ID: -15063						
MPCA Org ID:						
Org Check:						
Person. Check:						
Contact Information						
Contact Last Name: Johnson						
Contact First Name: Kevin						
Contact Middle Name:						
Contact Type: LEC						
Invoiced Party: FALSE						
Contact Name: Stoel Rives LLP						
Contact Address Street: 33 South 6th Street, Suite 4200						
Contact Address Street2:						
Contact City: Minneapolis						
Contact State: MN						
Contact Zip: 55402						
Province:						
Country:						
Postal Code:						
Contact Phone: (612) 373-8803						

Map Key	Number of Records	Direction	Distance (mi/ft)	Elev (ft)	Site	DB
Contact Phone Extension:						
Contact Fax:			(612) 373-8881			
Contact Cell:						
Contact Mail:			kdjohnson@stoel.com			
Last Update:			10/11/11			
REC ID:			23156			
REC ID Archive:			42000			
Contact Add Info:						
Staff ID Number:			0			
Org ID:			-8451			
Org NAmE:			Stoel Rives LLP			
Org Type:			100			
Person ID:			-15326			
MPCA Org ID:						
Org Check:						
Person. Check:						
Contact Information						
Contact Last Name:						
			Hadiaris			
Contact First Name:						
			Amy			
Contact Middle Name:						
Contact Type:						
			PL			
Invoiced Party:						
			FALSE			
Contact Name:						
			MPCA			
Contact Address Street:						
			520 Lafayette Rd N			
Contact Address Street2:						
Contact City:						
			St. Paul			
Contact State:						
			MN			
Contact Zip:						
			551554194			
Province:						
Country:						
Postal Code:						
Contact Phone:						
			(651) 757-8947			
Contact Phone Extension:						
Contact Fax:						
			(651) 296-9707			
Contact Cell:						
Contact Mail:						
			amy.hadiaris@state.mn.us			
Last Update:						
			05/13/15			
REC ID:						
			27876			
REC ID Archive:						
			48214			
Contact Add Info:						
Staff ID Number:			222			
Org ID:			0			
Org NAmE:						
Org Type:						
Person ID:			0			
MPCA Org ID:			1715			
Org Check:						
Person. Check:						

[73](#)

7 of 7

WSW

0.23 /
1,209.78

713.73

Gross Givens #2
75 Plato Boulevard
St. Paul MN 55107

VIC

Site ID: VP27731
Core Prgm Int ID: 67189189
Link ID: 290
Active: TRUE
Site Type: Other
MPCA region: Metro
HRS Score:
NPL: FALSE
PLP: FALSE
District:
Pgm Ref From:

Created By: A. Nichols
Created Date: 10/23/2013
Last Update: 2/10/2015
Alphsort:
City: 729
County: 62
Legal District: 65B
PLS Method:
Pls Scal:
Township:
Range:

Map Key	Number of Records	Direction	Distance (mi/ft)	Elev (ft)	Site	DB
Pgmint:	VIC				Range E W:	
Cleanup Cost:					Section:	
Reservation:	FALSE				Qtr 160:	
Reservation Name:					Qtr 40:	
MPCA Wells:	FALSE				Qtr 10:	
Federal Facility:	FALSE				Qtr 2 5:	
Primary Fund:					Quad:	
EPA ID:					NAD No:	
MPCA ID:					Coordpt Desc:	
Methcol:					Coordsrc Type:	
Coldate:					Coordsrc Org:	MPCA Delta database
Coldat Equal:					Mpcapgmac:	
Basin Code:					Mapscale:	
Major Wtrshed:					Verif Meth:	
Minor Wtrshed:					Horiz Ref:	
File Location:	OnBase				Utm Source:	
VIC App GIS:	FALSE				Utm Method:	
PBP:	TRUE				Utm Scale:	
WI Risk:					Utm Accuracy:	
WI Loe:					Utm East:	492743.0511
WI Mult:					Utm North:	4976030.7826
County Name:	Ramsey				Utm Zone:	
Pay Complete:	FALSE				Pls Meth 2:	
Site size:	5.04				Pls Scal 2:	
Congression Dist:	4				Township 2:	
Enf Lead Agency:	MPCA				Range 2:	
Feddef Pilot:	FALSE				Rge E W 2:	
Site Class A:	FALSE				Section 2:	
Site Class B:	FALSE				Qtr 160 2:	
Site Class C:	FALSE				Qtr 40 2:	
Site Class D:	FALSE				Qtr 10 2:	
Fundfin:	FALSE				Qtr 2 5 2:	
Natresdmg:	FALSE				Quad 2:	
Physical Location:						PIN #06-28-22-43-0001, #06-28-22-41-0023, #06-28-22-43-0002
Address 2:						
Address 1:						75 Plato Boulevard

NOTE:

PB4453 Mark Koplitz/Bassou Oulgout

Contaminant Information

Contaminant ID: 79-01-6
Contaminant: Trichloroethylene; (TCE)
Media ID: 4
Media Type: Ground Water
Cleanup Level: 0.2
Units: ug/L
Cleanup Level Basis:
Maximum Residual Contamination: 1.6
Record ID: 28496
Last Update: 2/13/2014

Contaminant Information

Contaminant ID: BaP
Contaminant: Benzo[a]pyrene Equivalents
Media ID: 2
Media Type: Soil
Cleanup Level: 3
Units: mg/Kg
Cleanup Level Basis: SRV (Soil Reference Value)
Maximum Residual Contamination: 6.13
Record ID: 28498
Last Update: 2/13/2014

Contaminant Information

Map Key	Number of Records	Direction	Distance (mi/ft)	Elev (ft)	Site	DB
Contaminant ID: 127-18-4						
Contaminant: Tetrachloroethylene; (Perchloroethylene)						
Media ID: 6						
Media Type: Soil Gas						
Cleanup Level: 600						
Units: ug/m3						
Cleanup Level Basis: Other						
Maximum Residual Contamination: 965						
Record ID: 28499						
Last Update: 2/13/2014						
Contaminant Information						
Contaminant ID: 79-01-6						
Contaminant: Trichloroethylene; (TCE)						
Media ID: 6						
Media Type: Soil Gas						
Cleanup Level: 60						
Units: ug/m3						
Cleanup Level Basis: Other						
Maximum Residual Contamination: 87700						
Record ID: 28500						
Last Update: 2/13/2014						
Contaminant Information						
Contaminant ID: 7440-38-2						
Contaminant: Arsenic						
Media ID: 4						
Media Type: Ground Water						
Cleanup Level: 10						
Units: ug/L						
Cleanup Level Basis:						
Maximum Residual Contamination: 27.3						
Record ID: 28596						
Last Update: 3/20/2014						
Contaminant Information						
Contaminant ID: 71-55-6						
Contaminant: 1,1,1-Trichloroethane						
Media ID: 6						
Media Type: Soil Gas						
Cleanup Level: 100000						
Units: ug/m3						
Cleanup Level Basis: Other						
Maximum Residual Contamination: 14400						
Record ID: 28597						
Last Update: 3/20/2014						
Contaminant Information						
Contaminant ID: 75-01-4						
Contaminant: Vinyl chloride; (chloroethene)						
Media ID: 6						
Media Type: Soil Gas						
Cleanup Level: 30						
Units: ug/m3						
Cleanup Level Basis: Other						
Maximum Residual Contamination: 46.8						
Record ID: 28598						
Last Update: 3/20/2014						
Contaminant Information						
Contaminant ID: 91-20-3						
Contaminant: Naphthalene						

Map Key	Number of Records	Direction	Distance (mi/ft)	Elev (ft)	Site	DB
Media ID:			6			
Media Type:			Soil Gas			
Cleanup Level:			300			
Units:			ug/m3			
Cleanup Level Basis:			Other			
Maximum Residual Contamination:			72.3			
Record ID:			28599			
Last Update:			3/20/2014			
Contaminant Information						
Contaminant ID:			110-54-3			
Contaminant:			Hexane; (n-Hexane)			
Media ID:			6			
Media Type:			Soil Gas			
Cleanup Level:			60000			
Units:			ug/m3			
Cleanup Level Basis:			Other			
Maximum Residual Contamination:			505			
Record ID:			28600			
Last Update:			3/20/2014			
Contaminant Information						
Contaminant ID:			156-59-2			
Contaminant:			1,2-Dichloroethylene (cis-)			
Media ID:			6			
Media Type:			Soil Gas			
Cleanup Level:						
Units:			ug/m3			
Cleanup Level Basis:			Other			
Maximum Residual Contamination:			470			
Record ID:			28601			
Last Update:			3/20/2014			
Contaminant Information						
Contaminant ID:			75-34-3			
Contaminant:			1,1-Dichloroethane			
Media ID:			6			
Media Type:			Soil Gas			
Cleanup Level:			10000			
Units:			ug/m3			
Cleanup Level Basis:			Other			
Maximum Residual Contamination:			301			
Record ID:			28602			
Last Update:			3/20/2014			
Contaminant Information						
Contaminant ID:						
Media ID:			6			
Media Type:			Soil Gas			
Cleanup Level:						
Units:						
Cleanup Level Basis:						
Maximum Residual Contamination:						
Record ID:			28603			
Last Update:			3/20/2014			
Contaminant Information						
Contaminant ID:			7440-38-2			
Contaminant:			Arsenic			
Media ID:			2			
Media Type:			Soil			
Cleanup Level:			20			
Units:			mg/Kg			

Map Key	Number of Records	Direction	Distance (mi/ft)	Elev (ft)	Site	DB
Cleanup Level Basis:			SRV (Soil Reference Value)			
Maximum Residual Contamination:			22.4			
Record ID:			28604			
Last Update:			3/20/2014			
Impacts Response Actions						
Number of GW Receptors:						
Ecological Receptors Present:		FALSE				
Type of Ecological Receptors:						
Acres of Contaminated Soil:						
Volume of Contaminated Soil:						
Acres of Surface Water Impacted:						
Acres of Wetland Impacted:						
Acres of Sediment Impacted:						
Ground Water Plume Area(acres):						
Was Cleanup Conducted?:		FALSE				
Acres of Contaminated Soil Remediated at Site:						
Volume of Soil Cleaned at Site:						
Number of Municipal Wells Contaminated:						
Number of Domestic Wells Contaminated:						
Number of Surface Water Intakes Contaminated:						
Number of Drums Removed from Site:						
Year Soil Remediated:						
Acres of Soil with Restricted Access:						
Year Institutional Control Remedy Completed:						
Year GW Remedy Completed:						
Year GW IC Completed:						
Acres of Wetland or Sediment Remediated:						
Public Financing?:		FALSE				
Assurance Help?:		FALSE				
Land Use Classification at Site:						
Land Use In Vicinity Of Site:						
Deed Notification Present on Site?:		FALSE				
Restrictive Covenant Present?:		FALSE				
Is Ground Water Pump & Treat Being Used at Site?:		FALSE				
Environmental Covenant Present?:		TRUE				
Restrictive Covenant Basis/Desc:						
Miscellaneous Comments:						
Quaternary Perched:		FALSE				
Quaternary Water Table:		FALSE				
Quaternary Confined:		FALSE				
Cretaceous:		FALSE				
Plattville:		FALSE				
St. Peter:		FALSE				
Prairie Du Chien:		FALSE				
Jordan:		FALSE				
Ironton/Galesville:		FALSE				
Mt Simon - Hinckley:		FALSE				
Precambrian, Undifferentiated:		FALSE				
Other or Unknown Aquifer:		FALSE				
Date Site Info Last Updated:			8/18/2015 12:45:24 PM			
Date Institutional Control Info Last Updated:						
Location where the IC was filed:						
Surface Water Classification (Primary):						
Surface Water Classification (Secondary):						
Comments Related to Surface Water:						

Site Event Log

Map Key	Number of Records	Direction	Distance (mi/ft)	Elev (ft)	Site	DB
Event ID:			41			
Event:			VIC Program Participation Dates (Start/End)			
Additional Info:			None Entered			
Start Date:			10/23/13			
End Date:						
Planned Start Date:						
Planned End Date:						
Last Update:			11/6/2013			
Record No:			38070			
Site Event Log						
Event ID:			211			
Event:			VIC General Comment Letter (including requests for additional information)			
Additional Info:			Voluntary Party Status			
Start Date:						
End Date:			03/14/14			
Planned Start Date:						
Planned End Date:						
Last Update:			3/14/2014			
Record No:			38432			
Site Event Log						
Event ID:			74			
Event:			Phase I Investigation			
Additional Info:			None Entered			
Start Date:						
End Date:			10/23/13			
Planned Start Date:						
Planned End Date:						
Last Update:			1/21/2015			
Record No:			40093			
Site Event Log						
Event ID:			75			
Event:			Phase II Investigation			
Additional Info:			None Entered			
Start Date:						
End Date:			07/14/14			
Planned Start Date:						
Planned End Date:						
Last Update:			1/21/2015			
Record No:			40094			
Site Event Log						
Event ID:			156			
Event:			RAP Approval Letter			
Additional Info:			Issued to 75 Plato LLC, With Modifications			
Start Date:						
End Date:			02/06/15			
Planned Start Date:						
Planned End Date:						
Last Update:			2/5/2015			
Record No:			40159			
Site Event Log						
Event ID:			46			
Event:			Retroactive No Association Determination Issued			
Additional Info:			Issued to 75 Plato LLC			
Start Date:						
End Date:			02/06/15			
Planned Start Date:						
Planned End Date:						

Map Key	Number of Records	Direction	Distance (mi/ft)	Elev (ft)	Site	DB
Last Update:			2/5/2015			
Record No:			40161			
Site Event Log						
Event ID:			45			
Event:			No Association Determination Issued			
Additional Info:			Issued to 75 Plato LLC			
Start Date:						
End Date:			02/06/15			
Planned Start Date:						
Planned End Date:						
Last Update:			2/5/2015			
Record No:			40162			
Site Event Log						
Event ID:			214			
Event:			Institutional Control Event			
Additional Info:			Environmental Covenant			
Start Date:			01/14/15			
End Date:						
Planned Start Date:						
Planned End Date:						
Last Update:			2/10/2015			
Record No:			40201			
Contact Information						
Contact Last Name:			Grigor			
Contact First Name:			Lynne			
Contact Middle Name:						
Contact Type:			TA			
Invoiced Party:			FALSE			
Contact Name:			MPCA			
Contact Address Street:			520 Lafayette Rd N			
Contact Address Street2:						
Contact City:			St. Paul			
Contact State:			MN			
Contact Zip:			551554194			
Province:						
Country:						
Postal Code:						
Contact Phone:			(651) 757-2399			
Contact Phone Extension:						
Contact Fax:			(651) 296-9707			
Contact Cell:						
Contact Mail:			lynne.grigor@state.mn.us			
Last Update:			11/06/13			
REC ID:			25829			
REC ID Archive:			45448			
Contact Add Info:						
Staff ID Number:			3255			
Org ID:			0			
Org NAmE:						
Org Type:						
Person ID:			0			
MPCA Org ID:			1715			
Org Check:						
Person. Check:						
Contact Information						
Contact Last Name:			Grigor			
Contact First Name:			Lynne			
Contact Middle Name:						
Contact Type:			PL			
Invoiced Party:			FALSE			

Map Key	Number of Records	Direction	Distance (mi/ft)	Elev (ft)	Site	DB
Contact Name:			MPCA			
Contact Address Street:			520 Lafayette Rd N			
Contact Address Street2:						
Contact City:			St. Paul			
Contact State:			MN			
Contact Zip:			55155			
Province:						
Country:						
Postal Code:						
Contact Phone:			(651) 757-2399			
Contact Phone Extension:						
Contact Fax:			(651) 296-9707			
Contact Cell:						
Contact Mail:			lynne.grigor@state.mn.us			
Last Update:			11/06/13			
REC ID:			25830			
REC ID Archive:			45449			
Contact Add Info:						
Staff ID Number:			3255			
Org ID:			0			
Org NAmE:						
Org Type:						
Person ID:			0			
MPCA Org ID:			1715			
Org Check:						
Person. Check:						
Contact Information						
Contact Last Name:			Findley			
Contact First Name:			John			
Contact Middle Name:						
Contact Type:			CON			
Invoiced Party:			FALSE			
Contact Name:			The Javelin Group Inc			
Contact Address Street:			10125 Crosstown Circle, Suite 107			
Contact Address Street2:						
Contact City:			Eden Prairie			
Contact State:			MN			
Contact Zip:			55344			
Province:						
Country:						
Postal Code:						
Contact Phone:			(952) 380-3668			
Contact Phone Extension:						
Contact Fax:			(952) 380-3669			
Contact Cell:						
Contact Mail:			jfindley@thejavelingroupinc.com			
Last Update:			11/06/13			
REC ID:			25831			
REC ID Archive:			45450			
Contact Add Info:						
Staff ID Number:			0			
Org ID:			74468784			
Org NAmE:			The Javelin Group			
Org Type:			100			
Person ID:			-10010			
MPCA Org ID:						
Org Check:						
Person. Check:						
Contact Information						
Contact Last Name:			Rutzick			
Contact First Name:			Jim			
Contact Middle Name:						
Contact Type:			VOL			
Invoiced Party:			TRUE			

Map Key	Number of Records	Direction	Distance (mi/ft)	Elev (ft)	Site	DB
Contact Name:		75 Plato, LLC				
Contact Address Street:		185 West Plato Blvd				
Contact Address Street2:						
Contact City:		St. Paul				
Contact State:		MN				
Contact Zip:		55107				
Province:						
Country:						
Postal Code:						
Contact Phone:		(651) 234-0122				
Contact Phone Extension:						
Contact Fax:						
Contact Cell:		(612) 889-6760				
Contact Mail:		jrutzick@allinc.com				
Last Update:		11/06/13				
REC ID:		25832				
REC ID Archive:		45451				
Contact Add Info:						
Staff ID Number:		0				
Org ID:		-8991				
Org NName:		75 Plato LLC				
Org Type:		100				
Person ID:		-14482				
MPCA Org ID:						
Org Check:						
Person. Check:						
Contact Information						
Contact Last Name:		Rutzick				
Contact First Name:		Mark				
Contact Middle Name:						
Contact Type:		OWN				
Invoiced Party:		FALSE				
Contact Name:		75 Plato, LLC				
Contact Address Street:		185 West Plato Blvd				
Contact Address Street2:						
Contact City:		St. Paul				
Contact State:		MN				
Contact Zip:		55107-				
Province:						
Country:						
Postal Code:						
Contact Phone:		(651) 234-0206				
Contact Phone Extension:						
Contact Fax:						
Contact Cell:						
Contact Mail:						
Last Update:		03/17/14				
REC ID:		25510				
REC ID Archive:		45915				
Contact Add Info:						
Staff ID Number:		0				
Org ID:		-8933				
Org NName:		75 Plato LLC				
Org Type:		100				
Person ID:		-15971				
MPCA Org ID:						
Org Check:						
Person. Check:						
Contact Information						
Contact Last Name:		Gustafson				
Contact First Name:		Debby				
Contact Middle Name:						
Contact Type:		OTH				
Invoiced Party:		FALSE				

Map Key	Number of Records	Direction	Distance (mi/ft)	Elev (ft)	Site	DB
Contact Name:		Twin Cities Metro-CDC				
Contact Address Street:		3495 Vadnais Center Drive				
Contact Address Street2:						
Contact City:		Vadnais Heights				
Contact State:		MN				
Contact Zip:		55110				
Province:						
Country:						
Postal Code:						
Contact Phone:		(651) 481-8081				
Contact Phone Extension:		34				
Contact Fax:						
Contact Cell:						
Contact Mail:		debby.gustafson@tcmcdc.com				
Last Update:		03/17/14				
REC ID:		25511				
REC ID Archive:		45916				
Contact Add Info:						
Staff ID Number:		0				
Org ID:		-8934				
Org NName:		Twin Cities MetroCDC				
Org Type:		100				
Person ID:		-12788				
MPCA Org ID:						
Org Check:						
Person. Check:						
Contact Information						
Contact Last Name:		Pierson				
Contact First Name:		Kevin				
Contact Middle Name:						
Contact Type:		CON				
Invoiced Party:		FALSE				
Contact Name:		The Javelin Group Inc				
Contact Address Street:		10125 Crosstown Circle, Suite 107				
Contact Address Street2:						
Contact City:		Eden Prairie				
Contact State:		MN				
Contact Zip:		55344				
Province:						
Country:						
Postal Code:						
Contact Phone:		(952) 380-3668				
Contact Phone Extension:						
Contact Fax:		(952) 380-3669				
Contact Cell:						
Contact Mail:		kbperson@thejavelingroupinc.com				
Last Update:		02/10/15				
REC ID:		27263				
REC ID Archive:		47377				
Contact Add Info:						
Staff ID Number:		0				
Org ID:		74468784				
Org NName:		The Javelin Group				
Org Type:		100				
Person ID:		-15354				
MPCA Org ID:						
Org Check:						
Person. Check:						
Contact Information						
Contact Last Name:		Les				
Contact First Name:		Mateffy				
Contact Middle Name:						
Contact Type:		CON				
Invoiced Party:		FALSE				

Map Key	Number of Records	Direction	Distance (mi/ft)	Elev (ft)	Site	DB
Contact Name:		Mateffy Engineering				
Contact Address Street:						
Contact Address Street2:						
Contact City:						
Contact State:						
Contact Zip:						
Province:						
Country:						
Postal Code:						
Contact Phone:						
Contact Phone Extension:						
Contact Fax:						
Contact Cell:						
Contact Mail:						
Last Update:		02/10/15				
REC ID:		27264				
REC ID Archive:		47378				
Contact Add Info:						
Staff ID Number:		0				
Org ID:		-9258				
Org NName:		Mateffy Engineering				
Org Type:		100				
Person ID:		-16089				
MPCA Org ID:						
Org Check:						
Person. Check:						
Contact Information						
Contact Last Name:		Timm				
Contact First Name:		Allan				
Contact Middle Name:						
Contact Type:		TA				
Invoiced Party:		FALSE				
Contact Name:		MPCA				
Contact Address Street:		520 Lafayette Rd N				
Contact Address Street2:						
Contact City:		St. Paul				
Contact State:		MN				
Contact Zip:		55155				
Province:						
Country:						
Postal Code:						
Contact Phone:		(651) 757-2786				
Contact Phone Extension:						
Contact Fax:		(651) 296-9707				
Contact Cell:						
Contact Mail:		allan.timm@state.mn.us				
Last Update:		09/03/14				
REC ID:		26801				
REC ID Archive:		46681				
Contact Add Info:						
Staff ID Number:		7793				
Org ID:		0				
Org NName:						
Org Type:						
Person ID:		0				
MPCA Org ID:		1715				
Org Check:						
Person. Check:						
74	1 of 1	E	0.20 / 1,064.65	704.25	Saint Paul Funeral Home 199 Plato Blvd E (null) St. Paul MN 55107	WIMN

Site ID: 75417397

Industrial Classif: Funeral Homes and Funeral Services

Map Key	Number of Records	Direction	Distance (mi/ft)	Elev (ft)	Site	DB
Watershed Name:		(null)			County Name:	Ramsey
Latitude:		(null)			Coordinate Method:	No coordinates. Will not show up on map.
Longitude:		(null)				
--- Details ---						
Activity ID:		MNS000224667			Activity Type Name:	Hazardous Waste, Small to Minimal QG
Active:		Yes			Activ Sub Type N:	(null)
Program Name:		Hazardous Waste			Legislative District:	(null)
HUC 8:		(null)				

75	1 of 7	ESE	0.20 / 1,053.10	706.70	Baldinger Bakery 215 Eva St St. Paul MN 551071614	BROWNFIELDS
Tank Site:		4621				
Tank Site Program Int ID:		69261640				
Active?:		Yes				
Interest Name:		Baldinger Bakery				
Interest Type Code:		PT				
Interest Type Desc:		Petroleum Brownfield				
Site ID:		182072				
Interest Phone:		NO CORE PI PH.				
Interest Start Date:		07/14/2014 00:00:00				
Interest End Date:						
Pgm Int Source:		CORE				
ADDR_ID:		4042				
Address Source:		CORE				
Lat/Long ID:		121004				
Lat/Long Desc:						
Lat Degrees:		44				
Lat Minutes:		56				
Lat Seconds:		16.97				
Long Degrees:		-93				
Long Minutes:		4				
Long Seconds:		49.2				
Comments:						

75	2 of 7	ESE	0.20 / 1,053.10	706.70	Former Baldinger Baking Company 215 Eva St St. Paul MN 551071614	LAST
Tank Site:		19522			Foreign State:	
Active?:		No			Foreign Zone:	
Site ID:		182072			Lat/Long ID:	121004
Interest Type Code:		LS			Lat Degrees:	44
Interest Type Desc:		Leak Site			Lat Minutes:	56
Interest Start Date:		06/24/2014 00:00:00			Lat Seconds:	16.97
Interest End Date:		07/29/2014 09:55:30			Long Degrees:	-93
Pgm Int Source:		CORE			Long Minutes:	4
Addr ID:		4042			Long Seconds:	49.2
Interest Phone:		NO CORE PI PH.			Lat/Long Desc:	
Address Source:		CORE			Collection Date:	06/27/2014 11:22:37
Lat/Long Source:		CORE			Lat/Long Site ID:	182072
Lat/Long Spatial ID:		69078501			Orig. Source Name:	
Map Scale Code:						
Tank Site Program Int ID:		69078500				
Lat/Long Timestamp Added:		03/23/2006 13:21:09				
Lat/Long Timestamp Last Updated:		06/27/2014 11:22:43				
Coord Source Type:						
Coord Source Desc:						
Addr Timestamp Added:		11/22/1996 09:30:20				
Addr Timestamp Last Updated:		08/01/2007 21:43:45				

Map Key	Number of Records	Direction	Distance (mi/ft)	Elev (ft)	Site	DB
Addr Updater Staff ID:		SYSTEM				
FIPS County Code1:		123				
Coord Collection Mthd Desc:		Digitized - Map Tool				
Comments:						
Leaksite						
Leaksite Type:		Leak Site				
Leaksite Type Def:		Leak site (tank and petroleum contamination).				
File Archive Box:						
File Archive Lot:						
Soil Digout Date:						
Cubic Yds Excavated:						
Cond Closure Date:						
Complete Site Closure Date:		07/29/2014 00:00:00				
Contam Soils Remaining:		Y				
Enf Action Begin Date:						
LUST TRUST Eligible:		No				
Offsite Contam:		N				
REIMB Awarded:		No				
Release Discovered Date:		06/19/2014 00:00:00				
Leak Report Date:		06/24/2014 00:00:00				
STD Letter Response Date:						
Surface Water Impact:		N				
Utility Project:		No				
Date Added:		06/27/2014 10:24:54				
Last Update:		01/08/2015 13:17:03				
Staff ID Last Update:		BSCHULL				
Release from AST:		Yes				
Release from UST:		No				
Tank Reg Status Code:		F				
VPIC Application date:						
VPIC Acres:						
Vapor Intrusion Checked:		No				
Vapor Intrusion Action:		No				
Vapor Intrusion Comments:		minor contamination, no receptors				
Soil Gas Data Collected:		No				
Soil Gas Action Level:		No				
Soil Gas Data Comments:		minor contamination, no receptors				
Sub Slab Sample Collected:		No				
Indoor Air Collected:		No				
Residence Type Code:						
GW Information						
DW Supply Contam:						
Free Product Observed:						
Free Product Thickness:						
Ground Water Contam:		Y				
GW Cleanup Goal:						
GW Exceeds Cleanup Goal:						
Cleanup Goal Achieved:						
Water Supply Exceeds Ral:						
Well Type Code:						
Impacted Aquifer Code:						
MTBE Present Now:						
MTBE Present Historically:						
MTBE High UG per Liter:						
MTBE High Level Date:						
Free Product at Close:		No				
Staff ID Wellhead Area Assess:		1612				
PWS Well Impacted:		No				
Protected Area:		No				
Sensitive Area:		No				
Affected Residential Props:						
Affected Non Residential Props:						
Product Released						

Map Key	Number of Records	Direction	Distance (mi/ft)	Elev (ft)	Site	DB
Product Released Seq ID:		164502				
Product:		Kerosene				
Product Defn:		The product is kerosene.				

75	3 of 7	ESE	0.20 / 1,053.10	706.70	Baldinger Baking Co 215 Eva St St. Paul MN 551071614	LUST
--------------------	--------	-----	--------------------	--------	--	------

Tank Site:	3741	Foreign State:	
Active?:	No	Foreign Zone:	
Site ID:	182072	Lat/Long ID:	121004
Interest Type Code:	LS	Lat Degrees:	44
Interest Type Desc:	Leak Site	Lat Minutes:	56
Interest Start Date:	10/20/1997 00:00:00	Lat Seconds:	16.97
Interest End Date:	06/27/2014 11:21:55	Long Degrees:	-93
Pgm Int Source:	CORE	Long Minutes:	4
Addr ID:	4042	Long Seconds:	49.2
Interest Phone:	NO CORE PI PH.	Lat/Long Desc:	
Address Source:	CORE	Collection Date:	06/27/2014 11:22:37
Lat/Long Source:	CORE	Lat/Long Site ID:	182072
Lat/Long Spatial ID:	51063810	Orig. Source Name:	
Map Scale Code:			
Tank Site Program Int ID:	216488		
Lat/Long Timestamp Added:	03/23/2006 13:21:09		
Lat/Long Timestamp Last Updated:	06/27/2014 11:22:43		
Coord Source Type:			
Coord Source Desc:			
Addr Timestamp Added:	11/22/1996 09:30:20		
Addr Timestamp Last Updated:	08/01/2007 21:43:45		
Addr Updater Staff ID:	SYSTEM		
FIPS County Code1:	123		
Coord Collection Mthd Desc:	Digitized - Map Tool		
Comments:			

Leaksite

Leaksite Type:	Leak Site
Leaksite Type Def:	Leak site (tank and petroleum contamination).
File Archive Box:	13
File Archive Lot:	96/53
Soil Digout Date:	
Cubic Yds Excavated:	0
Cond Closure Date:	
Complete Site Closure Date:	12/18/1992 00:00:00
Contam Soils Remaining:	Y
Enf Action Begin Date:	01/23/1991 00:00:00
LUST TRUST Eligible:	Yes
Offsite Contam:	U
REIMB Awarded:	No
Release Discovered Date:	01/01/1901 00:00:00
Leak Report Date:	01/18/1990 00:00:00
STD Letter Response Date:	
Surface Water Impact:	U
Utility Project:	No
Date Added:	12/04/1999 14:03:45
Last Update:	12/23/2014 14:23:54
Staff ID Last Update:	BSCHULL
Release from AST:	No
Release from UST:	Yes
Tank Reg Status Code:	F
VPIC Application date:	
VPIC Acres:	
Vapor Intrusion Checked:	
Vapor Intrusion Action:	

Map Key	Number of Records	Direction	Distance (mi/ft)	Elev (ft)	Site	DB
Vapor Intrusion Comments:						
Soil Gas Data Collected:						
Soil Gas Action Level:						
Soil Gas Data Comments:						
Sub Slab Sample Collected:						
Indoor Air Collected:						
Residence Type Code:						
Cleanup Actions						
Leak Action Seq ID:		330996				
Leak Action Code:		CAD Monitoring				
Leak Action Approval Date:						
Leak Action Begin Date:		08/20/1991 00:00:00				
Leak Action End Date:		10/23/1991 00:00:00				
Product Recovered (gal):						
Product Removed (gal):						
Treated Water (gal):						
Corrective Reason Code:						
GW Information						
DW Supply Contam:						
Free Product Observed:		N				
Free Product Thickness:						
Ground Water Contam:		Y				
GW Cleanup Goal:		0				
GW Exceeds Cleanup Goal:						
Cleanup Goal Achieved:						
Water Supply Exceeds Ral:						
Well Type Code:						
Impacted Aquifer Code:						
MTBE Present Now:						
MTBE Present Historically:						
MTBE High UG per Liter:						
MTBE High Level Date:						
Free Product at Close:						
Staff ID Wellhead Area Assess:						
PWS Well Impacted:						
Protected Area:						
Sensitive Area:						
Affected Residential Props:						
Affected Non Residential Props:						
Product Released						
Product Released Seq ID:		326270				
Product:		Diesel				
Product Defn:		The product is diesel oil.				

75	4 of 7	ESE	0.20 / 1,053.10	706.70	Baldinger Baking Co 215 Eva St (null) St. Paul MN 55107	WIMN
Site ID:		182072			Industrial Classif: (null)	
Watershed Name:		Mississippi River - Twin Cities			County Name: Ramsey	
Latitude:		44.93804778			Coordinate Method: Digitized - Map Tool	
Longitude:		-93.08033531				
--- Details ---						
Activity ID:		3741			Activity Type Name: Leak Site	
Active:		No			Activ Sub Type N: (null)	
Program Name:		Tanks & Leaks			Legislative District: 65B	
HUC 8:		7010206				

Map Key	Number of Records	Direction	Distance (mi/ft)	Elev (ft)	Site	DB
+						
Activity ID:	19522				Activity Type Name: Leak Site	
Active:	No				Activ Sub Type N: (null)	
Program Name:	Tanks & Leaks				Legislative District: 65B	
HUC 8:	7010206					
+						
Activity ID:	14277				Activity Type Name: Tank Site	
Active:	No				Activ Sub Type N: (null)	
Program Name:	Tanks & Leaks				Legislative District: 65B	
HUC 8:	7010206					
+						
Activity ID:	4621				Activity Type Name: Petroleum Brownfield	
Active:	Yes				Activ Sub Type N: (null)	
Program Name:	Tanks & Leaks				Legislative District: 65B	
HUC 8:	7010206					

75	5 of 7	ESE	0.20 / 1,053.10	706.70	Frattalone's Ace Hardware 215 Eva St (null) St. Paul MN 55107	WIMN
Site ID:	2699				Industrial Classif: Commercial Bakeries; Hardware Stores	
Watershed Name:	Mississippi River - Twin Cities				County Name: Ramsey	
Latitude:	44.93804837				Coordinate Method: Digitized - Map Tool	
Longitude:	-93.08033303					
--- Details ---						
Activity ID:	12300693				Activity Type Name: Air Permit	
Active:	No				Activ Sub Type N: (null)	
Program Name:	Air Quality				Legislative District: 65B	
HUC 8:	7010206					
+						
Activity ID:	MND006178651				Activity Type Name: Hazardous Waste, Small to Minimal QG	
Active:	Yes				Activ Sub Type N: (null)	
Program Name:	Hazardous Waste				Legislative District: 65B	
HUC 8:	7010206					

75	6 of 7	ESE	0.20 / 1,053.10	706.70	BALDINGER BAKING LIMITED PARTNERSHIP 215 EVA ST ST. PAUL MN 55107	RCRA CESQG
EPA Handler ID:	MND006178651					
Current Site Name:	BALDINGER BAKING LIMITED PARTNERSHIP					
Generator Status Universe:	Conditionally Exempt Small Quantity Generator					
Land Type:	Private					
Activity Location:	MN					
TSD Activity:	No					
Mixed Waste Generator:	No					
Importer Activity:	No					
Transporter Activity:	No					
Transfer Facility:	No					
Recycler Activity:	No					
Onsite Burner Exemption:	No					
Furnace Exemption:	No					
Underground Inject Activity:	No					
Rece Waste From Off Site:	No					
Used Oil Transporter:						

Map Key	Number of Records	Direction	Distance (mi/ft)	Elev (ft)	Site	DB
Used Oil Transfer Facility:						
Used Oil Processor:						
Used Oil Refiner:						
Used Oil Burner:						
Used Oil Market Burner:						
Used Oil Spec Marketer:						
Mailing Address:		215 EVA ST, , ST. PAUL, MN, 55107, US				
Contact Name:						
Contact Address:						
Contact Email:						
Location Street 2:						
Owner/Operator Information						
Owner/Operator Indicator:		CP				
Owner/Operator Name:		NAME NOT REPORTED				
Owner/Operator Address:		ADDRESS NOT REPORTED CITY NOT REPORTED AK 99998				
Owner/Operator Phone:		3125551212				
Owner/Operator Type:		P				
Date Became Current:						
Date Ended Current:						
Owner/Operator Indicator:		CP				
Owner/Operator Name:		EAGLE BAKING CO/B & E HOLDINGS LTD				
Owner/Operator Address:		1801 31ST PL W CHICAGO IL US 60608				
Owner/Operator Phone:		NONE				
Owner/Operator Type:		P				
Date Became Current:		19990728				
Date Ended Current:						
NAICS Information						
Naics Code:		311812				
Naics Description:		COMMERCIAL BAKERIES				
Handler Information						
Date Received:		19861016				
Facility Name:		BALDINGER BAKING LIMITED PARTNERSHIP				
Classification:		Conditionally Exempt Small Quantity				
Hazardous Waste Information						
Waste Code:		D000				
Waste:		DESCRIPTION				
Waste Code:		D018				
Waste:		BENZENE				
Waste Code:		D001				
Waste:		IGNITABLE WASTE				
Waste Code:		D039				
Waste:		TETRACHLOROETHYLENE				
Violation/Evaluation Information						
75	7 of 7	ESE	0.20 / 1,053.10	706.70	Baldinger Baking Co 215 Eva St St. Paul MN 551071614	UST
Tank Site:		14277				
Tank Site Program Int ID:		202943				
Active?:		No				
Interest Name:		Baldinger Baking Co				

Map Key	Number of Records	Direction	Distance (mi/ft)	Elev (ft)	Site	DB
Interest Type Code:		TS				
Interest Type Desc:		Tank Site				
Site ID:		182072				
Interest Phone:		NO CORE PI PH.				
Interest Start Date:		07/23/1992 19:11:05				
Interest End Date:		06/27/2014 11:21:59				
Pgm Int Source:		CORE				
ADDR_ID:		4042				
Address Source:		CORE				
Lat/Long ID:		121004				
Lat/Long Desc:						
Lat Degrees:		44				
Lat Minutes:		56				
Lat Seconds:		16.97				
Long Degrees:		-93				
Long Minutes:		4				
Long Seconds:		49.2				
Comments:		UST AUDIT RECEIVED ON 5/21/97.				
Collection Date:		06/27/2014 11:22:37				
Lat/Long Timestamp Added:		03/23/2006 13:21:09				
Lat/Long Timestamp Last Updated:		06/27/2014 11:22:43				
Lat/Long Updater Staff ID:		MAPTOOL				
Coord Source Type:						
Coord Source Description:						
Org. Name Source:						
Coord Collection Method Code:		DM				
Map Scale Code:						
Lat/Long Source:		CORE				
Lat/Long Site ID:		182072				
Lat/Long Spatial ID:		51420351				
Foreign State:						
Foreign Zone:						
Addr Timestamp Added:		11/22/1996 09:30:20				
Addr Timestamp Last Updated:		08/01/2007 21:43:45				
Addr Updater Staff ID:		SYSTEM				
FIPS County Code1:		123				
Coord Collection Method Desc:		Digitized - Map Tool				
Tank Information						
MPCA Tank Number:		003				
Tank Type:		This is a below ground storage tank.				
Tank Status:		The tank has been removed.				
Piping Cathodic Protection:		The piping has no cathodic protection.				
Tank Cath Prot:		The tank has no cathodic protection.				
Stored Product:		Diesel				
Client Tank Number:		003				
AST Base Material:						
Piping Material:						
Second Containment Tank:						
Second Containment Pipe:						
Tank Const Material:		The tank is made of bare/paint/asph coat steel.				
Tank Dispenser Type:		The tank has a submersible type dispenser.				
Tank Storage Capacity:		3000				
Tank Registration Date:		12/05/1990 00:00:00				
Unreg Tank Reported Date:						
Compartmental Tank:						
Heating Product:		U				
HW Generator ID:						
Product Release Date:						
Sludge Disposal Facility:						
Comments:						
Compliant:		No				
Serial Number:						
Tank Dual Use:		No				
Tank Reg Status:		Federal+State tank regulation				

Map Key	Number of Records	Direction	Distance (mi/ft)	Elev (ft)	Site	DB
UST Information						
Spill Containment:						
Overfill Protection None:						
Overfill Protection Ballfloat:						
Overfill Protection Autoshut:						
Overfill Protection Type Unk:						
Overfill Protection No Info: Yes						
Overfill Protection Alarm:						
RD Daily Stick: No						
RD Tightness Test: No						
RD Manual Gauging: No						
RD Auto Gauging: No						
RD Soil Vapor Monitor: No						
RD GW Monitor: No						
Interstit Monitor: No						
RD SIR Approve Date:						
RD SIR Vendor Number: 0						
RD SIR Report Date:						
RD Other: No						
RD Other Desc:						
PRD Auto Ln Leak Detection: No						
PRD Annual Tightness Test: No						
PRD Vapor Monitor: No						
PRD GW Monitor: No						
PRD Interstit Monitor: No						
PRD Three Year Tightness: No						
PRD Euro Suct: No						
PRD SIR Approve Date:						
PRD SIR Vendor Number: 0						
PRD SIR Report Date:						
PRD Other: No						
Manual:						
Overfill Protection Manual:						
SIR Tank Leak Detection:						
SIR Pipe Leak Detection:						
PRD Other Desc:						
Date Added: 11/12/1999 16:26:26						
Last Update: 05/23/2003 09:21:33						
Staff ID Last Update: SYS						
NSTD Compliant:						
Stage1 Vapor Installed: U						
Stage1 Vapor Used: U						
CP Next Test Date:						
CP Survey Passed:						
Compartments						
Compartment Number: 1						
Stored Product: DIESEL						
Compartment Capacity: 3000						
Heating: U						
Other Desc:						
Action						
Tank Action ID: 842375						
Tank Action: Install Tank						
Contractor Number:						
Supervisor Number:						
Action Date: 01/01/1901 00:00:00						
Corrosion Expert Name:						
Lab:						
Tank Action ID: 851340						
Tank Action: Remove Tank						
Contractor Number:						
Supervisor Number:						

Map Key	Number of Records	Direction	Distance (mi/ft)	Elev (ft)	Site	DB
Action Date:		10/01/1997 00:00:00				
Corrosion Expert Name:						
Lab:		N				
Tank Information						
MPCA Tank Number:		002				
Tank Type:		This is a below ground storage tank.				
Tank Status:		The tank has been removed.				
Piping Cathodic Protection:		The piping has no cathodic protection.				
Tank Cath Prot:		The tank has no cathodic protection.				
Stored Product:		Diesel				
Client Tank Number:		002				
AST Base Material:						
Piping Material:						
Second Containment Tank:						
Second Containment Pipe:						
Tank Const Material:		The tank is made of bare/paint/asph coat steel.				
Tank Dispenser Type:		The tank has a submersible type dispenser.				
Tank Storage Capacity:		3000				
Tank Registration Date:		12/05/1990 00:00:00				
Unreg Tank Reported Date:						
Compartmental Tank:						
Heating Product:		U				
HW Generator ID:						
Product Release Date:						
Sludge Disposal Facility:						
Comments:						
Compliant:		No				
Serial Number:						
Tank Dual Use:		No				
Tank Reg Status:		Federal+State tank regulation				
UST Information						
Spill Containment:						
Overfill Protection None:						
Overfill Protection Ballfloat:						
Overfill Protection Autoshut:						
Overfill Protection Type Unk:						
Overfill Protection No Info:		Yes				
Overfill Protection Alarm:						
RD Daily Stick:		No				
RD Tightness Test:		No				
RD Manual Gauging:		No				
RD Auto Gauging:		No				
RD Soil Vapor Monitor:		No				
RD GW Monitor:		No				
Interstit Monitor:		No				
RD SIR Approve Date:						
RD SIR Vendor Number:		0				
RD SIR Report Date:						
RD Other:		No				
RD Other Desc:						
PRD Auto Ln Leak Detection:		No				
PRD Annual Tightness Test:		No				
PRD Vapor Monitor:		No				
PRD GW Monitor:		No				
PRD Interstit Monitor:		No				
PRD Three Year Tightness:		No				
PRD Euro Suct:		No				
PRD SIR Approve Date:						
PRD SIR Vendor Number:		0				
PRD SIR Report Date:						
PRD Other:		No				
Manual:						
Overfill Protection Manual:						
SIR Tank Leak Detection:						

Map Key	Number of Records	Direction	Distance (mi/ft)	Elev (ft)	Site	DB
SIR Pipe Leak Detection:						
PRD Other Desc:						
Date Added:			11/12/1999 16:26:26			
Last Update:			05/23/2003 09:21:33			
Staff ID Last Update:			SYS			
NSTD Compliant:						
Stage1 Vapor Installed:			U			
Stage1 Vapor Used:			U			
CP Next Test Date:						
CP Survey Passed:						
Compartments						
Compartment Number:						
			1			
Stored Product:			DIESEL			
Compartment Capacity:			3000			
Heating:			U			
Other Desc:						
Action						
Tank Action ID:						
			842374			
Tank Action:			Install Tank			
Contractor Number:						
Supervisor Number:						
Action Date:			04/06/1973 00:00:00			
Corrosion Expert Name:						
Lab:						
Tank Action ID:						
			851339			
Tank Action:			Remove Tank			
Contractor Number:						
Supervisor Number:						
Action Date:			10/01/1997 00:00:00			
Corrosion Expert Name:						
Lab:			N			
Tank Information						
MPCA Tank Number:						
			001			
Tank Type:			This is a below ground storage tank.			
Tank Status:			The tank has been removed.			
Piping Cathodic Protection:			The piping has no cathodic protection.			
Tank Cath Prot:			The tank has no cathodic protection.			
Stored Product:			Diesel			
Client Tank Number:			001			
AST Base Material:						
Piping Material:						
Second Containment Tank:						
Second Containment Pipe:						
Tank Const Material:			The tank is made of bare/paint/asph coat steel.			
Tank Dispenser Type:			The tank has a submersible type dispenser.			
Tank Storage Capacity:			10000			
Tank Registration Date:			12/05/1990 00:00:00			
Unreg Tank Reported Date:						
Compartmental Tank:						
Heating Product:			U			
HW Generator ID:						
Product Release Date:						
Sludge Disposal Facility:						
Comments:						
Compliant:			No			
Serial Number:						
Tank Dual Use:			No			
Tank Reg Status:			Federal+State tank regulation			
UST Information						

Map Key	Number of Records	Direction	Distance (mi/ft)	Elev (ft)	Site	DB
Spill Containment:						
Overfill Protection None:						
Overfill Protection Ballfloat:						
Overfill Protection Autoshut:						
Overfill Protection Type Unk:						
Overfill Protection No Info: Yes						
Overfill Protection Alarm:						
RD Daily Stick: No						
RD Tightness Test: No						
RD Manual Gauging: No						
RD Auto Gauging: No						
RD Soil Vapor Monitor: No						
RD GW Monitor: No						
Interstit Monitor: No						
RD SIR Approve Date:						
RD SIR Vendor Number: 0						
RD SIR Report Date:						
RD Other: No						
RD Other Desc:						
PRD Auto Ln Leak Detection: No						
PRD Annual Tightness Test: No						
PRD Vapor Monitor: No						
PRD GW Monitor: No						
PRD Interstit Monitor: No						
PRD Three Year Tightness: No						
PRD Euro Suct: No						
PRD SIR Approve Date:						
PRD SIR Vendor Number: 0						
PRD SIR Report Date:						
PRD Other: No						
Manual:						
Overfill Protection Manual:						
SIR Tank Leak Detection:						
SIR Pipe Leak Detection:						
PRD Other Desc:						
Date Added: 11/12/1999 16:26:26						
Last Update: 05/23/2003 09:21:33						
Staff ID Last Update: SYS						
NSTD Compliant:						
Stage1 Vapor Installed: U						
Stage1 Vapor Used: U						
CP Next Test Date:						
CP Survey Passed:						
Compartments						
Compartment Number: 1						
Stored Product: DIESEL						
Compartment Capacity: 10000						
Heating: U						
Other Desc:						
Action						
Tank Action ID: 842373						
Tank Action: Install Tank						
Contractor Number:						
Supervisor Number:						
Action Date: 09/29/1977 00:00:00						
Corrosion Expert Name:						
Lab:						
Tank Action ID: 851338						
Tank Action: Remove Tank						
Contractor Number:						
Supervisor Number:						
Action Date: 10/01/1997 00:00:00						
Corrosion Expert Name:						

Map Key	Number of Records	Direction	Distance (mi/ft)	Elev (ft)	Site	DB
Lab:		N				
Tabsite						
Facility:		Industry/Manufacturing				
Above or Underground:		Under Ground				
Indian Reservation:		No				
UST Registration Date:		12/05/1990 00:00:00				
AST Registration Date:						
Max Monthly Gallons:						
Vapor Recovery Installed:		U				
Vapor Notification Required:		U				

76	1 of 3	SW	0.24 / 1,263.80	707.93	Minnesota Dept of Agriculture HWC 90 Plato Blvd W (null) St. Paul MN 55107	WIMN
Site ID:	32033				Industrial Classif:	(null)
Watershed Name:	Mississippi River - Twin Cities				County Name:	Ramsey
Latitude:	44.93668156				Coordinate Method:	Address Matching House Number
Longitude:	-93.09105386					
--- Details ---						
Activity ID:	MNT280011198				Activity Type Name:	Hazardous Waste, Small to Minimal QG
Active:	No				Activ Sub Type N:	(null)
Program Name:	Hazardous Waste				Legislative District:	65B
HUC 8:	7010206					

76	2 of 3	SW	0.24 / 1,263.80	707.93	DUPLICATE MINNESOTA DEPT OF AGRICULTURE 90 PLATO BLVD W ST. PAUL MN 551072094	RCRA NON GEN
EPA Handler ID:	MN0000855908					
Current Site Name:	DUPLICATE MINNESOTA DEPT OF AGRICULTURE					
Generator Status Universe:	No Report					
Land Type:	State					
Activity Location:	MN					
TSD Activity:	No					
Mixed Waste Generator:	No					
Importer Activity:	No					
Transporter Activity:	No					
Transfer Facility:	No					
Recycler Activity:	No					
Onsite Burner Exemption:	No					
Furnace Exemption:	No					
Underground Inject Activity:	No					
Rece Waste From Off Site:	No					
Used Oil Transporter:						
Used Oil Transfer Facility:						
Used Oil Processor:						
Used Oil Refiner:						
Used Oil Burner:						
Used Oil Market Burner:						
Used Oil Spec Marketer:						
Mailing Address:	90 PLATO BLVD W, , ST. PAUL, MN, 551072094, US					
Contact Name:	EDWARD M CHROMEY					
Contact Address:	90 PLATO BLVD W, , ST. PAUL, MN, 551072094, US					
Contact Email:						
Location Street 2:						

Owner/Operator Information

Map Key	Number of Records	Direction	Distance (mi/ft)	Elev (ft)	Site	DB
Owner/Operator Indicator:		CO				
Owner/Operator Name:		MINNESOTA DEPT OF AGRICULTURE				
Owner/Operator Address:		90 PLATO BLVD W ST. PAUL MN US 551072094				
Owner/Operator Phone:		6512978052				
Owner/Operator Type:		S				
Date Became Current:		19990726				
Date Ended Current:		20040915				
NAICS Information						
Handler Information						
Date Received:		19950103				
Facility Name:		MN DEPT OF AGRICULTURE LAB SVC DIV				
Date Received:		20060201				
Facility Name:		DUPLICATE MINNESOTA DEPT OF AGRICULTURE				
Date Received:		19940920				
Facility Name:		DUPLICATE MINNESOTA DEPT OF AGRICULTURE				
Hazardous Waste Information						
Waste Code:		D001				
Waste:		IGNITABLE WASTE				
Waste Code:		D016				
Waste:		2,4-D (2,4-DICHLOROPHENOXYACETIC ACID)				
Waste Code:		D021				
Waste:		CHLOROBENZENE				
Waste Code:		F027				
Waste:		DISCARDED UNUSED FORMULATIONS CONTAINING TRI-, TETRA-, OR PENTACHLOROPHENOL OR DISCARDED UNUSED FORMULATIONS CONTAINING COMPOUNDS DERIVED FROM THESE CHLOROPHENOLS. (THIS LISTING DOES NOT INCLUDE FORMULATIONS CONTAINING HEXACHLOROPHENE SYNTHESIZED FROM PREPURIFIED 2,4,5-TRICHLOROPHENOL AS THE SOLE COMPONENT.)				
Waste Code:		D007				
Waste:		CHROMIUM				
Waste Code:		D009				
Waste:		MERCURY				
Waste Code:		D003				
Waste:		REACTIVE WASTE				
Waste Code:		D013				
Waste:		LINDANE (1,2,3,4,5,6-HEXA-CHLOROCYCLOHEXANE, GAMMA ISOMER)				
Waste Code:		D017				
Waste:		2,4,5-TP SILVEX (2,4,5-TRICHLOROPHENOXYPROPIONIC ACID)				
Waste Code:		F002				
Waste:		THE FOLLOWING SPENT HALOGENATED SOLVENTS: TETRACHLOROETHYLENE, METHYLENE CHLORIDE, TRICHLOROETHYLENE, 1,1,1-TRICHLOROETHANE, CHLOROBENZENE, 1,1,2-TRICHLORO-1,2,2-TRIFLUOROETHANE, ORTHO-DICHLOROBENZENE, TRICHLOROFUOROMETHANE, AND 1,1,2, TRICHLOROETHANE; ALL SPENT SOLVENT MIXTURES/BLENDS CONTAINING, BEFORE USE, A TOTAL OF TEN PERCENT OR MORE (BY VOLUME) OF ONE OR MORE OF THE ABOVE HALOGENATED SOLVENTS OR THOSE SOLVENTS LISTED IN F001, F004, AND F005; AND STILL BOTTOMS FROM THE RECOVERY OF THESE SPENT SOLVENTS AND SPENT SOLVENT MIXTURES.				
Waste Code:		D022				
Waste:		CHLOROFORM				

Violation/Evaluation Information

Map Key	Number of Records	Direction	Distance (mi/ft)	Elev (ft)	Site	DB
76	3 of 3	SW	0.24 / 1,263.80	707.93	MINNESOTA DEPT OF AGRICULTURE HWC 90 PLATO BLVD W ST. PAUL MN 551072094	RCRA NON GEN

EPA Handler ID: MNT280011198
Current Site Name: MINNESOTA DEPT OF AGRICULTURE HWC
Generator Status Universe: No Report
Land Type: State
Activity Location: MN
TSD Activity: No
Mixed Waste Generator: No
Importer Activity: No
Transporter Activity: No
Transfer Facility: No
Recycler Activity: No
Onsite Burner Exemption: No
Furnace Exemption: No
Underground Inject Activity: No
Rece Waste From Off Site: No
Used Oil Transporter:
Used Oil Transfer Facility:
Used Oil Processor:
Used Oil Refiner:
Used Oil Burner:
Used Oil Market Burner:
Used Oil Spec Marketer:
Mailing Address: 90 PLATO BLVD W, , ST. PAUL, MN, 551072094, US
Contact Name: STAN KAMINSKI
Contact Address: 625 ROBERT ST N, , ST. PAUL, MN, 55155, US
Contact Email:
Location Street 2:

Owner/Operator Information

Owner/Operator Indicator: CO
Owner/Operator Name: MINNESOTA DEPT OF AGRICULTURE
Owner/Operator Address: 90 PLATO BLVD W ST. PAUL MN US 551072094
Owner/Operator Phone: 6512016562
Owner/Operator Type: S
Date Became Current: 19990726
Date Ended Current: 20060117

Owner/Operator Indicator: CP
Owner/Operator Name: NAME NOT REPORTED
Owner/Operator Address: ADDRESS NOT REPORTED CITY NOT REPORTED AK 99998
Owner/Operator Phone: 3125551212
Owner/Operator Type: S
Date Became Current:
Date Ended Current:

Owner/Operator Indicator: CO
Owner/Operator Name: MINNESOTA DEPT OF AGRICULTURE
Owner/Operator Address: 90 W PLATO BLVD ST PAUL MN 55107
Owner/Operator Phone: 6122972200
Owner/Operator Type: S
Date Became Current:
Date Ended Current:

NAICS Information

Handler Information

Date Received: 20051228
Facility Name: MINNESOTA DEPT OF AGRICULTURE HWC
Date Received: 20060112

Map Key	Number of Records	Direction	Distance (mi/ft)	Elev (ft)	Site	DB
Facility Name:					MINNESOTA DEPT OF AGRICULTURE HWC	
Date Received:					20060201	
Facility Name:					MINNESOTA DEPT OF AGRICULTURE HWC	
Date Received:					20041004	
Facility Name:					MN DEPT OF AGRICULTURE HWC	
Classification:					Small Quantity Generator	
Date Received:					19860221	
Facility Name:					MINNESOTA DEPT OF AGRICULTURE HWC	
Hazardous Waste Information						
Waste Code:					D004	
Waste:					ARSENIC	
Waste Code:					D007	
Waste:					CHROMIUM	
Waste Code:					D017	
Waste:					2,4,5-TP SILVEX (2,4,5-TRICHLOROPHENOXYPROPIONIC ACID)	
Waste Code:					D019	
Waste:					CARBON TETRACHLORIDE	
Waste Code:					D022	
Waste:					CHLOROFORM	
Waste Code:					D009	
Waste:					MERCURY	
Waste Code:					D016	
Waste:					2,4-D (2,4-DICHLOROPHENOXYACETIC ACID)	
Waste Code:					D020	
Waste:					CHLORDANE	
Waste Code:					D021	
Waste:					CHLOROBENZENE	
Waste Code:					D001	
Waste:					IGNITABLE WASTE	
Waste Code:					D013	
Waste:					LINDANE (1,2,3,4,5,6-HEXA-CHLOROCYCLOHEXANE, GAMMA ISOMER)	
Waste Code:					D003	
Waste:					REACTIVE WASTE	
Waste Code:					D015	
Waste:					TOXAPHENE (C10 H10 CL8, TECHNICAL CHLORINATED CAMPHENE, 67-69 PERCENT CHLORINE)	
Waste Code:					F002	
Waste:					THE FOLLOWING SPENT HALOGENATED SOLVENTS: TETRACHLOROETHYLENE, METHYLENE CHLORIDE, TRICHLOROETHYLENE, 1,1,1-TRICHLOROETHANE, CHLOROBENZENE, 1,1,2-TRICHLORO-1,2,2-TRIFLUOROETHANE, ORTHO-DICHLOROBENZENE, TRICHLOROFUOROMETHANE, AND 1,1,2, TRICHLOROETHANE; ALL SPENT SOLVENT MIXTURES/BLENDS CONTAINING, BEFORE USE, A TOTAL OF TEN PERCENT OR MORE (BY VOLUME) OF ONE OR MORE OF THE ABOVE HALOGENATED SOLVENTS OR THOSE SOLVENTS LISTED IN F001, F004, AND F005; AND STILL BOTTOMS FROM THE RECOVERY OF THESE SPENT SOLVENTS AND SPENT SOLVENT MIXTURES.	
Waste Code:					F003	
Waste:					THE FOLLOWING SPENT NONHALOGENATED SOLVENTS: XYLENE, ACETONE, ETHYL ACETATE, ETHYL BENZENE, ETHYL ETHER, METHYL ISOBUTYL KETONE, N-BUTYL ALCOHOL, CYCLOHEXANONE, AND METHANOL; ALL SPENT SOLVENT MIXTURES/BLENDS CONTAINING, BEFORE USE, ONLY THE ABOVE SPENT NONHALOGENATED SOLVENTS; AND ALL SPENT SOLVENT MIXTURES/BLENDS CONTAINING, BEFORE USE, ONE OR MORE OF THE ABOVE NONHALOGENATED SOLVENTS, AND A TOTAL OF TEN PERCENT OR MORE (BY VOLUME) OF ONE OR MORE OF THOSE SOLVENTS LISTED IN F001, F002, F004, AND F005; AND STILL	

Map Key	Number of Records	Direction	Distance (mi/ft)	Elev (ft)	Site	DB
					BOTTOMS FROM THE RECOVERY OF THESE SPENT SOLVENTS AND SPENT SOLVENT MIXTURES.	
Waste Code:		F027			DISCARDED UNUSED FORMULATIONS CONTAINING TRI-, TETRA-, OR PENTACHLOROPHENOL OR DISCARDED UNUSED FORMULATIONS CONTAINING COMPOUNDS DERIVED FROM THESE CHLOROPHENOLS. (THIS LISTING DOES NOT INCLUDE FORMULATIONS CONTAINING HEXACHLOROPHENE SYNTHESIZED FROM PREPURIFIED 2,4,5-TRICHLOROPHENOL AS THE SOLE COMPONENT.)	
Waste:						
Waste Code:		D000			DESCRIPTION	
Waste:						
Waste Code:		F005			THE FOLLOWING SPENT NONHALOGENATED SOLVENTS: TOLUENE, METHYL ETHYL KETONE, CARBON DISULFIDE, ISOBUTANOL, PYRIDINE, BENZENE, 2-ETHOXYETHANOL, AND 2-NITROPROPANE; ALL SPENT SOLVENT MIXTURES/BLENDS CONTAINING, BEFORE USE, A TOTAL OF TEN PERCENT OR MORE (BY VOLUME) OF ONE OR MORE OF THE ABOVE NONHALOGENATED SOLVENTS OR THOSE SOLVENTS LISTED IN F001, F002, OR F004; AND STILL BOTTOMS FROM THE RECOVERY OF THESE SPENT SOLVENTS AND SPENT SOLVENT MIXTURES.	
Waste:						

Violation/Evaluation Information

<u>77</u>	1 of 7	ESE	0.19 / 1,016.96	708.27	Aero Systems Engineering, Inc. 181 Florida St St. Paul MN 551071289	BROWNFIELDS
---------------------------	--------	-----	-----------------	--------	---	-------------

Tank Site: 3391
Tank Site Program Int ID: 237154
Active?: No
Interest Name: Aero Systems Engineering, Inc.
Interest Type Code: PT
Interest Type Desc: Petroleum Brownfield
Site ID: 30535
Interest Phone: NO CORE PI PH.
Interest Start Date: 06/25/2002 00:00:00
Interest End Date: 01/01/2007 00:00:00
Pgm Int Source: CORE
ADDR_ID: 298367
Address Source: CORE
Lat/Long ID: 58548
Lat/Long Desc:
Lat Degrees: 44
Lat Minutes: 56
Lat Seconds: 16.04
Long Degrees: -93
Long Minutes: 4
Long Seconds: 51.87
Comments:

<u>77</u>	2 of 7	ESE	0.19 / 1,016.96	708.27	Aero Systems Engineering 181 Florida St St. Paul MN 55107	BROWNFIELDS
---------------------------	--------	-----	-----------------	--------	---	-------------

Tank Site: 4704
Tank Site Program Int ID: 71413252
Active?: No
Interest Name: Aero Systems Engineering
Interest Type Code: PT
Interest Type Desc: Petroleum Brownfield
Site ID: 30535
Interest Phone: NO CORE PI PH.
Interest Start Date: 12/04/2014 00:00:00
Interest End Date: 02/21/2015 00:00:00

Map Key	Number of Records	Direction	Distance (mi/ft)	Elev (ft)	Site	DB
Pgm Int Source:		CORE				
ADDR_ID:		54104233				
Address Source:		CORE				
Lat/Long ID:		58548				
Lat/Long Desc:						
Lat Degrees:		44				
Lat Minutes:		56				
Lat Seconds:		16.04				
Long Degrees:		-93				
Long Minutes:		4				
Long Seconds:		51.87				
Comments:						

77	3 of 7	ESE	0.19 / 1,016.96	708.27	Former Filling Station 181 Florida St St. Paul MN 551071289	LUST
--------------------	--------	-----	--------------------	--------	---	------

Tank Site:	19703	Foreign State:	
Active?:	No	Foreign Zone:	None
Site ID:	30535	Lat/Long ID:	58548
Interest Type Code:	LS	Lat Degrees:	44
Interest Type Desc:	Leak Site	Lat Minutes:	56
Interest Start Date:	06/10/2014 00:00:00	Lat Seconds:	16.04
Interest End Date:		Long Degrees:	-93
Pgm Int Source:	CORE	Long Minutes:	4
Addr ID:	298367	Long Seconds:	51.87
Interest Phone:	NO CORE PI PH.	Lat/Long Desc:	
Address Source:	CORE	Collection Date:	12/04/2014 13:06:47
Lat/Long Source:	CORE	Lat/Long Site ID:	30535
Lat/Long Spatial ID:	71948574	Orig. Source Name:	MPCA
Map Scale Code:	T		
Tank Site Program Int ID:	71948573		
Lat/Long Timestamp Added:	02/24/2001 00:00:00		
Lat/Long Timestamp Last Updated:	12/04/2014 13:06:48		
Coord Source Type:	2		
Coord Source Desc:	State		
Addr Timestamp Added:	03/16/2012 09:41:57		
Addr Timestamp Last Updated:	03/16/2012 09:41:57		
Addr Updater Staff ID:	CMCLAIN		
FIPS County Code1:	123		
Coord Collection Mthd Desc:	Digitized - Map Tool		
Comments:			

Leaksite

Leaksite Type:	Leak Site
Leaksite Type Def:	Leak site (tank and petroleum contamination).
File Archive Box:	
File Archive Lot:	
Soil Digout Date:	
Cubic Yds Excavated:	
Cond Closure Date:	
Complete Site Closure Date:	01/20/2015 00:00:00
Contam Soils Remaining:	U
Enf Action Begin Date:	01/02/2015 00:00:00
LUST TRUST Eligible:	No
Offsite Contam:	U
REIMB Awarded:	No
Release Discovered Date:	08/21/2001 00:00:00
Leak Report Date:	12/02/2014 00:00:00
STD Letter Response Date:	
Surface Water Impact:	U
Utility Project:	No
Date Added:	01/15/2015 15:49:17
Last Update:	05/29/2015 15:03:29

Map Key	Number of Records	Direction	Distance (mi/ft)	Elev (ft)	Site	DB
Staff ID Last Update:		BSCHULL				
Release from AST:		No				
Release from UST:		Yes				
Tank Reg Status Code:		F				
VPIC Application date:						
VPIC Acres:						
Vapor Intrusion Checked:		Yes				
Vapor Intrusion Action:						
Vapor Intrusion Comments:						
Soil Gas Data Collected:		Yes				
Soil Gas Action Level:						
Soil Gas Data Comments:						
Sub Slab Sample Collected:						
Indoor Air Collected:						
Residence Type Code:						
GW Information						
DW Supply Contam:						
Free Product Observed:						
Free Product Thickness:						
Ground Water Contam:		Y				
GW Cleanup Goal:						
GW Exceeds Cleanup Goal:						
Cleanup Goal Achieved:						
Water Supply Exceeds Ral:						
Well Type Code:						
Impacted Aquifer Code:						
MTBE Present Now:						
MTBE Present Historically:						
MTBE High UG per Liter:						
MTBE High Level Date:						
Free Product at Close:		No				
Staff ID Wellhead Area Assess:		5633				
PWS Well Impacted:		No				
Protected Area:		No				
Sensitive Area:		No				
Affected Residential Props:						
Affected Non Residential Props:						
Product Released						
Product Released Seq ID:		168365				
Product:		Gasoline, Type Unknown				
Product Defn:		The product is an unknown type of gasoline.				

77	4 of 7	ESE	0.19 / 1,016.96	708.27	Aero Systems Engineering, Inc.- Florida Street Oper 181 Florida St (null) St Paul MN 55107	WIMN
Site ID:		75757327		Industrial Classif:		(null)
Watershed Name:		(null)		County Name:		Ramsey
Latitude:		(null)		Coordinate Method:		No coordinates. Will not show up on map.
Longitude:		(null)				
--- Details ---						
Activity ID:		MNRNE3CYW		Activity Type Name:		Industrial Stormwater Permit
Active:		Yes		Activ Sub Type N:		(null)
Program Name:		Water Quality		Legislative District:		(null)
HUC 8:		(null)				

77	5 of 7	ESE	0.19 /	708.27	AERO SYSTEMS ENGINEERING	RCRA CESQG
--------------------	--------	-----	--------	--------	--------------------------	------------

Map Key	Number of Records	Direction	Distance (mi/ft)	Elev (ft)	Site	DB
			1,016.96		INC 181 FLORIDA ST ST. PAUL MN 55107	
EPA Handler ID:		MND985678770				
Current Site Name:		AERO SYSTEMS ENGINEERING INC				
Generator Status Universe:		Conditionally Exempt Small Quantity Generator				
Land Type:		Private				
Activity Location:		MN				
TSD Activity:		No				
Mixed Waste Generator:		No				
Importer Activity:		No				
Transporter Activity:		No				
Transfer Facility:		No				
Recycler Activity:		No				
Onsite Burner Exemption:		No				
Furnace Exemption:		No				
Underground Inject Activity:		No				
Rece Waste From Off Site:		No				
Used Oil Transporter:						
Used Oil Transfer Facility:						
Used Oil Processor:						
Used Oil Refiner:						
Used Oil Burner:						
Used Oil Market Burner:						
Used Oil Spec Marketer:						
Mailing Address:		181 FLORIDA ST, , ST. PAUL, MN, 55107, US				
Contact Name:		MATT MEYERS				
Contact Address:		181 FLORIDA ST, , ST. PAUL, MN, 55107, US				
Contact Email:						
Location Street 2:						
Owner/Operator Information						
Owner/Operator Indicator:		CP				
Owner/Operator Name:		NAME NOT REPORTED				
Owner/Operator Address:		ADDRESS NOT REPORTED CITY NOT REPORTED AK 99998				
Owner/Operator Phone:		3125551212				
Owner/Operator Type:		P				
Date Became Current:						
Date Ended Current:						
Owner/Operator Indicator:		CP				
Owner/Operator Name:		AERO SYSTEMS ENGINEERING				
Owner/Operator Address:		181 FLORIDA ST ST. PAUL MN US 55107				
Owner/Operator Phone:		6512201541				
Owner/Operator Type:		P				
Date Became Current:		19990726				
Date Ended Current:						
NAICS Information						
Naics Code:		54133				
Naics Description:		ENGINEERING SERVICES				
Naics Code:		334519				
Naics Description:		OTHER MEASURING AND CONTROLLING DEVICE MANUFACTURING				
Handler Information						
Date Received:		19900227				
Facility Name:		AERO SYSTEMS ENGINEERING INC				
Classification:		Conditionally Exempt Small Quantity				
Hazardous Waste Information						
Waste Code:		F001				

Map Key	Number of Records	Direction	Distance (mi/ft)	Elev (ft)	Site	DB
Waste:					THE FOLLOWING SPENT HALOGENATED SOLVENTS USED IN DEGREASING: TETRACHLOROETHYLENE, TRICHLOROETHYLENE, METHYLENE CHLORIDE, 1,1,1-TRICHLOROETHANE, CARBON TETRACHLORIDE AND CHLORINATED FLUOROCARBONS; ALL SPENT SOLVENT MIXTURES/BLENDS USED IN DEGREASING CONTAINING, BEFORE USE, A TOTAL OF TEN PERCENT OR MORE (BY VOLUME) OF ONE OR MORE OF THE ABOVE HALOGENATED SOLVENTS OR THOSE SOLVENTS LISTED IN F002, F004, AND F005; AND STILL BOTTOMS FROM THE RECOVERY OF THESE SPENT SOLVENTS AND SPENT SOLVENT MIXTURES.	

Violation/Evaluation Information

77	6 of 7	ESE	0.19 / 1,016.96	708.27	Aero Systems Engineering Inc 181 Florida St St. Paul MN 55107	TANKS
--------------------	--------	-----	--------------------	--------	---	-------

Tank Site: 122414
Tank Site Program Int ID: 233014
Active?: No
Interest Name: Aero Systems Engineering Inc
Interest Type Code: TS
Interest Type Desc: Tank Site
Site ID: 30535
Interest Phone: NO CORE PI PH.
Interest Start Date: 01/14/2002 00:00:00
Interest End Date: 01/20/2009 15:55:42
Pgm Int Source: CORE
ADDR_ID: 54104233
Address Source: CORE
Lat/Long ID: 58548
Lat/Long Desc:
Lat Degrees: 44
Lat Minutes: 56
Lat Seconds: 16.04
Long Degrees: -93
Long Minutes: 4
Long Seconds: 51.87
Comments:
Collection Date: 12/04/2014 13:06:47
Lat/Long Timestamp Last Updated: 12/04/2014 13:06:48
Coord Source Type: 2
Coord Source Description: State
Org. Name Source: MPCA
Map Scale Code: T
Lat/Long Source: CORE
Lat/Long Site ID: 30535
Lat/Long Spatial ID: 51437429
Foreign State:
Foreign Zone:
Addr Timestamp Added: 01/28/2008 20:37:25
Addr Timestamp Last Updated: 01/20/2009 15:36:56
Addr Updater Staff ID: MKIMLIN
FIPS County Code1: 123
Coord Collection Method Desc: Digitized - Map Tool

Tank Information

MPCA Tank Number: 1001
Tank Type: This is a below ground storage tank.
Tank Status: The tank has been removed.
Piping Cathodic Protection:
Tank Cath Prot:
Stored Product:
Client Tank Number: 1001
AST Base Material:
Piping Material:

Map Key	Number of Records	Direction	Distance (mi/ft)	Elev (ft)	Site	DB
Second Containment Tank:						
Second Containment Pipe:						
Tank Const Material:			The tank is made of bare/paint/asph coat steel.			
Tank Dispenser Type:						
Tank Storage Capacity:						
Tank Registration Date:						
Unreg Tank Reported Date:			12/12/2001 00:00:00			
Compartmental Tank:						
Heating Product:						
HW Generator ID:						
Product Release Date:						
Sludge Disposal Facility:						
Comments:						
Compliant:			Yes			
Serial Number:						
Tank Dual Use:			No			
Tank Reg Status:			Non-regulated tank			
Compartments						
Compartment Number:						
Stored Product:			1			
Compartment Capacity:						
Heating:			N			
Other Desc:						
INSREM Action						
INSREM Project ID:						
INSREM Action ID:			869790			
INSREM Action Code:			869791			
INSREM Product:			5			
Tank Const Material Code:						
Piping Material:						
Action Completed Date:						
INSREM Project Number:			1			
Total Tank Capacity Qty:						
Number of Dispensers:						
Tank Information						
MPCA Tank Number:						
Tank Type:			1002			
Tank Status:			This is a below ground storage tank.			
Piping Cathodic Protection:						
Tank Cath Prot:			The tank has been removed.			
Stored Product:						
Client Tank Number:			1002			
AST Base Material:						
Piping Material:						
Second Containment Tank:						
Second Containment Pipe:						
Tank Const Material:			The tank is made of bare/paint/asph coat steel.			
Tank Dispenser Type:						
Tank Storage Capacity:						
Tank Registration Date:						
Unreg Tank Reported Date:			12/12/2001 00:00:00			
Compartmental Tank:						
Heating Product:						
HW Generator ID:						
Product Release Date:						
Sludge Disposal Facility:						
Comments:						
Compliant:			Yes			
Serial Number:						
Tank Dual Use:			No			
Tank Reg Status:			Non-regulated tank			

Map Key	Number of Records	Direction	Distance (mi/ft)	Elev (ft)	Site	DB
Compartments						
Compartment Number:		1				
Stored Product:						
Compartment Capacity:						
Heating:		N				
Other Desc:						
INSREM Action						
INSREM Project ID:			869790			
INSREM Action ID:			869792			
INSREM Action Code:			5			
INSREM Product:						
Tank Const Material Code:						
Piping Material:						
Action Completed Date:						
INSREM Project Number:		0				
Total Tank Capacity Qty:						
Number of Dispensers:						
Tabsite						
Facility:					Industry/Manufacturing	
Above or Underground:					Under Ground	
Indian Reservation:					No	
UST Registration Date:						
AST Registration Date:						
Max Monthly Gallons:						
Vapor Recovery Installed:					U	
Vapor Notification Required:					U	

<u>77</u>	7 of 7	ESE	0.19 / 1,016.96	708.27	Aero Systems Engineering 181 Florida St St. Paul MN 55107	VIC
Site ID:	VP32070				Created By:	A. Nichols
Core Prgm Int ID:	71413223				Created Date:	12/2/2014
Link ID:	7847				Last Update:	12/5/2014
Active:	FALSE				Alphsort:	
Site Type:	Other				City:	729
MPCA region:	Metro				County:	62
HRS Score:					Legal District:	
NPL:	FALSE				PLS Method:	
PLP:	FALSE				Pls Scal:	
District:					Township:	
Pgm Ref From:					Range:	
Pgmint:	VIC				Range E W:	
Cleanup Cost:					Section:	
Reservation:	FALSE				Qtr 160:	
Reservation Name:					Qtr 40:	
MPCA Wells:	FALSE				Qtr 10:	
Federal Facility:	FALSE				Qtr 2 5:	
Primary Fund:					Quad:	
EPA ID:					NAD No:	
MPCA ID:					Coordpt Desc:	
Methcol:					Coordsrc Type:	
Coldate:					Coordsrc Org:	MPCA Delta database
Coldat Equal:					Mpcapgmac:	
Basin Code:					Mapscale:	
Major Wtrshed:					Verif Meth:	
Minor Wtrshed:					Horiz Ref:	
File Location:	OnBase				Utm Source:	
VIC App GIS:	FALSE				Utm Method:	
PBP:	TRUE				Utm Scale:	
WI Risk:					Utm Accuracy:	

Map Key	Number of Records	Direction	Distance (mi/ft)	Elev (ft)	Site	DB
WI Loe:					Utm East:	493590.867
WI Mult:					Utm North:	4976039.791
County Name:	Ramsey				Utm Zone:	
Pay Complete:	FALSE				Pls Meth 2:	
Site size:	1.84				Pls Scal 2:	
Congression Dist:					Township 2:	
Enf Lead Agency:					Range 2:	
Feddef Pilot:	FALSE				Rge E W 2:	
Site Class A:	FALSE				Section 2:	
Site Class B:	FALSE				Qtr 160 2:	
Site Class C:	FALSE				Qtr 40 2:	
Site Class D:	FALSE				Qtr 10 2:	
Fundfin:	FALSE				Qtr 2 5 2:	
Natresdmg:	FALSE				Quad 2:	
Physical Location:		PINs: 052822330052, 052822320032, and 052822340054				
Address 2:						
Address 1:		181 Florida St				

NOTE:

PB4704 (Schuller)

Impacts Response Actions

Number of GW Receptors:	
Ecological Receptors Present:	FALSE
Type of Ecological Receptors:	
Acres of Contaminated Soil:	
Volume of Contaminated Soil:	
Acres of Surface Water Impacted:	
Acres of Wetland Impacted:	
Acres of Sediment Impacted:	
Ground Water Plume Area(acres):	
Was Cleanup Conducted?:	FALSE
Acres of Contaminated Soil Remediated at Site:	
Volume of Soil Cleaned at Site:	
Number of Municipal Wells Contaminated:	
Number of Domestic Wells Contaminated:	
Number of Surface Water Intakes Contaminated:	
Number of Drums Removed from Site:	
Year Soil Remediated:	
Acres of Soil with Restricted Access:	
Year Institutional Control Remedy Completed:	
Year GW Remedy Completed:	
Year GW IC Completed:	
Acres of Wetland or Sediment Remediated:	
Public Financing?:	FALSE
Assurance Help?:	FALSE
Land Use Classification at Site:	
Land Use In Vicinty Of Site:	
Deed Notification Present on Site?:	FALSE
Restrictive Covenant Present?:	FALSE
Is Ground Water Pump & Treat Being Used at Site?:	FALSE
Environmental Covenant Present?:	FALSE
Restrictive Covenant Basis/Desc:	
Miscellaneous Comments:	
Quaternary Perched:	FALSE
Quaternary Water Table:	FALSE
Quaternary Confined:	FALSE
Cretaceous:	FALSE
Plattville:	FALSE

Map Key	Number of Records	Direction	Distance (mi/ft)	Elev (ft)	Site	DB
St. Peter:		FALSE				
Prairie Du Chien:		FALSE				
Jordan:		FALSE				
Ironton/Galesville:		FALSE				
Mt Simon - Hinckley:		FALSE				
Precambrian, Undifferentiated:		FALSE				
Other or Unknown Aquifer:		FALSE				
Date Site Info Last Updated:		8/18/2015	12:45:24 PM			
Date Institutional Control Info Last Updated:						
Location where the IC was filed:						
Surface Water Classification (Primary):						
Surface Water Classification (Secondary):						
Comments Related to Surface Water:						
Site Event Log						
Event ID:		41				
Event:		VIC Program Participation Dates (Start/End)				
Additional Info:		None Entered				
Start Date:		12/02/14				
End Date:		01/30/15				
Planned Start Date:						
Planned End Date:						
Last Update:		12/4/2014				
Record No:		39861				
Site Event Log						
Event ID:		45				
Event:		No Association Determination Issued				
Additional Info:		NAD/RNAD requested				
Start Date:		12/21/14				
End Date:		01/30/15				
Planned Start Date:						
Planned End Date:						
Last Update:		1/19/2015				
Record No:		40081				
Contact Information						
Contact Last Name:		Moll				
Contact First Name:		Tom				
Contact Middle Name:						
Contact Type:		VOL				
Invoiced Party:		TRUE				
Contact Name:		ASE Holdings, LLC				
Contact Address Street:		358 East Fillmore Ave				
Contact Address Street2:						
Contact City:		St. Paul				
Contact State:		MN				
Contact Zip:		55107				
Province:						
Country:						
Postal Code:						
Contact Phone:		(651) 220-1148				
Contact Phone Extension:						
Contact Fax:						
Contact Cell:						
Contact Mail:		TOM.MOLL@ASEHoldings.com				
Last Update:		12/04/14				
REC ID:		26247				
REC ID Archive:		47058				
Contact Add Info:						
Staff ID Number:		0				
Org ID:		71413231				
Org NAmE:		ASE Holdings, LLC				

Map Key	Number of Records	Direction	Distance (mi/ft)	Elev (ft)	Site	DB
Org Type:			100			
Person ID:			-18746			
MPCA Org ID:						
Org Check:						
Person. Check:						
Contact Information						
Contact Last Name:			Haberman			
Contact First Name:			Ken			
Contact Middle Name:						
Contact Type:			CON			
Invoiced Party:			FALSE			
Contact Name:			Landmark Environmental, LLC			
Contact Address Street:			2042 West 98th Street			
Contact Address Street2:						
Contact City:			Bloomington			
Contact State:			MN			
Contact Zip:			55431			
Province:						
Country:						
Postal Code:						
Contact Phone:			(952) 887-9601			
Contact Phone Extension:						
Contact Fax:			(952) 887-9605			
Contact Cell:						
Contact Mail:			khaberman@landmarkenv.com			
Last Update:			12/04/14			
REC ID:			26248			
REC ID Archive:			47059			
Contact Add Info:						
Staff ID Number:			0			
Org ID:			100633			
Org NAmE:			Landmark Environmental LLC			
Org Type:			100			
Person ID:			187846			
MPCA Org ID:						
Org Check:						
Person. Check:						
Contact Information						
Contact Last Name:			Krueger			
Contact First Name:			Gary			
Contact Middle Name:						
Contact Type:			PL			
Invoiced Party:			FALSE			
Contact Name:			MPCA			
Contact Address Street:			520 Lafayette Rd N			
Contact Address Street2:						
Contact City:			St. Paul			
Contact State:			MN			
Contact Zip:			551554194			
Province:						
Country:						
Postal Code:						
Contact Phone:			(651) 757-2509			
Contact Phone Extension:						
Contact Fax:			(651) 296-9707			
Contact Cell:						
Contact Mail:			gary.krueger@state.mn.us			
Last Update:			01/19/15			
REC ID:			26313			
REC ID Archive:			47284			
Contact Add Info:						
Staff ID Number:			3317			
Org ID:			0			
Org NAmE:						

Map Key	Number of Records	Direction	Distance (mi/ft)	Elev (ft)	Site	DB
Org Type:						
Person ID:			0			
MPCA Org ID:			1715			
Org Check:						
Person. Check:						
Contact Information						
Contact Last Name:						
Contact First Name:						
Contact Middle Name:						
Contact Type:						
Invoiced Party:						
Contact Name:						
Contact Address Street:						
Contact Address Street2:						
Contact City:						
Contact State:						
Contact Zip:						
Province:						
Country:						
Postal Code:						
Contact Phone:						
Contact Phone Extension:						
Contact Fax:						
Contact Cell:						
Contact Mail:						
Last Update:						
REC ID:						
REC ID Archive:						
Contact Add Info:						
Staff ID Number:						
Org ID:						
Org NAmE:						
Org Type:						
Person ID:						
MPCA Org ID:						
Org Check:						
Person. Check:						
Contact Information						
Contact Last Name:						
Contact First Name:						
Contact Middle Name:						
Contact Type:						
Invoiced Party:						
Contact Name:						
Contact Address Street:						
Contact Address Street2:						
Contact City:						
Contact State:						
Contact Zip:						
Province:						
Country:						
Postal Code:						
Contact Phone:						
Contact Phone Extension:						
Contact Fax:						
Contact Cell:						
Contact Mail:						
Last Update:						
REC ID:						
REC ID Archive:						
Contact Add Info:						
Staff ID Number:						
Org ID:						
Org NAmE:						

Map Key	Number of Records	Direction	Distance (mi/ft)	Elev (ft)	Site	DB
Org Type:		100				
Person ID:		-16190				
MPCA Org ID:						
Org Check:						
Person. Check:						
78	1 of 5	NE	0.23 / 1,212.95	711.64	Twin Cities Newspaper Services 220 Fillmore Ave E St. Paul MN 551071418	AST
Tank Site:		19045				
Tank Site Program Int ID:		206159				
Active?:		Yes				
Interest Name:		Twin Cities Newspaper Services				
Interest Type Code:		TS				
Interest Type Desc:		Tank Site				
Site ID:		32895				
Interest Phone:		NO CORE PI PH.				
Interest Start Date:		01/20/1995 07:29:56				
Interest End Date:						
Pgm Int Source:		CORE				
ADDR_ID:		42895				
Address Source:		CORE				
Lat/Long ID:		59214				
Lat/Long Desc:						
Lat Degrees:		44				
Lat Minutes:		56				
Lat Seconds:		32.78				
Long Degrees:		-93				
Long Minutes:		4				
Long Seconds:		52.47				
Comments:		UST AUDIT RECEIVED ON 5/28/97.				
Collection Date:		09/23/2013 15:06:07				
Lat/Long Timestamp Added:		02/24/2001 00:00:00				
Lat/Long Timestamp Last Updated:		09/23/2013 15:06:08				
Lat/Long Updater Staff ID:		MAPTOOL				
Coord Source Type:		2				
Coord Source Description:		State				
Org. Name Source:		MPCA				
Coord Collection Method Code:		DM				
Map Scale Code:		T				
Lat/Long Source:		CORE				
Lat/Long Site ID:		32895				
Lat/Long Spatial ID:		51426230				
Foreign State:						
Foreign Zone:						
Addr Timestamp Added:		05/13/1999 13:38:32				
Addr Timestamp Last Updated:		08/01/2007 21:43:51				
FIPS County Code1:		123				
Coord Collection Method Desc:		Digitized - Map Tool				
Tank Information						
MPCA Tank Number:		1				
Tank Type:		This is an above ground storage tank.				
Tank Status:		The tank is active and being used.				
Piping Cathodic Protection:						
Tank Cath Prot:						
Stored Product:		Motor Oil				
Client Tank Number:		1001				
AST Base Material:						
Piping Material:						
Second Containment Tank:						
Second Containment Pipe:						
Tank Const Material:		The tank is made of bare/paint/asph coat steel.				

Map Key	Number of Records	Direction	Distance (mi/ft)	Elev (ft)	Site	DB
Tank Dispenser Type:						
Tank Storage Capacity:			560			
Tank Registration Date:			02/16/2007 00:00:00			
Unreg Tank Reported Date:						
Compartmental Tank:						
Heating Product:						
HW Generator ID:						
Product Release Date:						
Sludge Disposal Facility:						
Comments:						
Compliant:			Yes			
Serial Number:						
Tank Dual Use:			No			
Tank Reg Status:			Non-regulated tank			
AST Information						
Dike Side Material:						
Dike Bottom Material:						
AST Permit:						
Load Rack:						
Pipe Cathodic:						
Pipe Double Walled:						
Pipe Level:						
Rack Curbed:						
Rack Paved:						
SPCC:						
Labeling:			Yes			
Gauging:						
Diagram of Site:						
Temp Tank:						
Indoor Tank:			Yes			
Within 500ft of Water:						
Date Added:			03/15/2007 12:21:48			
Last Update:			03/15/2007 12:21:48			
Staff ID Last Update:			JHENRY			
AST Monthly Throughput(gal):						
Spill Box:						
Pad:						
Spill Containment:						
Overfill Protection None:						
Overfill Protection Ballfloat:						
Overfill Protection Autoshut:						
Overfill Protection Type Unk:						
Overfill Protection No Info:						
Overfill Protection Alarm:						
Daily Stick:						
RD Tightness Test:						
RD Manual Gauging:						
RD Auto Gauging:						
RD Soil Vapor Monitor:						
RD GW Monitor:						
RD Interstit Monitor:						
RD SIR Approve Date:						
RD SIR Vendor Number:						
RD SIR Report Date:						
RD Other:						
RD Other Desc:						
PRD Auto Ln Leak Detection:						
PRD Annual Tightness Test:						
PRD Vapor Monitor:						
PRD GW Monitor:						
PRD Interstit Monitor:						
PRD Three Year Tightness:						
PRD Euro Suct:						
PRD SIR Approve Date:						
PRD SIR Vendor Number:						
PRD SIR Report Date:						

Map Key	Number of Records	Direction	Distance (mi/ft)	Elev (ft)	Site	DB
PRD Other:						
Manual:						
Overfill Protection Manual:						
SIR Tank Leak Detection:						
SIR Pipe Leak Detection:						
PRD Other Desc:						
Mounted Sight Glass Guage:						
RD Visual Monitor:						
Monthly Reconciliation:						
PRD Tracer Gas Monitor:						
PRD Hydrostatic Monitor:						
PRD Lock Down Monitor:						
PRD Sensor Monitor:						
PRD Above or Underground:						
Soil Permeability:						
Soil Permeability Units:						
Leak Monitor Weekly:						
Leak Monitor 72hr:						
Percent Capacity Containment:						
CP Next Test Date:						
Compartments						
Compartment Number:			1			
Stored Product:						
Compartment Capacity:			560			
Heating:			N			
Other Desc:						
Action						
Tank Action ID:			913142			
Tank Action:			Install Tank			
Contractor Number:						
Supervisor Number:						
Action Date:			01/01/1982 00:00:00			
Corrosion Expert Name:						
Lab:						
Tank Information						
MPCA Tank Number:			`2			
Tank Type:			This is an above ground storage tank.			
Tank Status:			The tank is active and being used.			
Piping Cathodic Protection:						
Tank Cath Prot:						
Stored Product:			Used Or Waste Oil			
Client Tank Number:			1002			
AST Base Material:			This above ground storage tank is indoors.			
Piping Material:						
Second Containment Tank:			Secondary containment consists of a doublewall tank.			
Second Containment Pipe:						
Tank Const Material:			The tank is made of bare/paint/asph coat steel.			
Tank Dispenser Type:						
Tank Storage Capacity:			500			
Tank Registration Date:			02/16/2007 00:00:00			
Unreg Tank Reported Date:						
Compartmental Tank:						
Heating Product:						
HW Generator ID:						
Product Release Date:						
Sludge Disposal Facility:						
Comments:						
Compliant:			Yes			
Serial Number:						
Tank Dual Use:			No			
Tank Reg Status:			Non-regulated tank			

Map Key	Number of Records	Direction	Distance (mi/ft)	Elev (ft)	Site	DB
AST Information						
Dike Side Material:						
Dike Bottom Material:						
AST Permit:						
Load Rack:						
Pipe Cathodic:						
Pipe Double Walled:						
Pipe Level:						
Rack Curbed:						
Rack Paved:						
SPCC:						
Labeling: Yes						
Gauging:						
Diagram of Site:						
Temp Tank:						
Indoor Tank: Yes						
Within 500ft of Water:						
Date Added: 03/15/2007 12:23:03						
Last Update: 03/15/2007 12:23:03						
Staff ID Last Update: JHENRY						
AST Monthly Throughput(gal):						
Spill Box:						
Pad:						
Spill Containment:						
Overfill Protection None:						
Overfill Protection Ballfloat:						
Overfill Protection Autoshut:						
Overfill Protection Type Unk:						
Overfill Protection No Info:						
Overfill Protection Alarm:						
Daily Stick:						
RD Tightness Test:						
RD Manual Gauging:						
RD Auto Gauging:						
RD Soil Vapor Monitor:						
RD GW Monitor:						
RD Interstit Monitor:						
RD SIR Approve Date:						
RD SIR Vendor Number:						
RD SIR Report Date:						
RD Other:						
RD Other Desc:						
PRD Auto Ln Leak Detection:						
PRD Annual Tightness Test:						
PRD Vapor Monitor:						
PRD GW Monitor:						
PRD Interstit Monitor:						
PRD Three Year Tightness:						
PRD Euro Suct:						
PRD SIR Approve Date:						
PRD SIR Vendor Number:						
PRD SIR Report Date:						
PRD Other:						
Manual:						
Overfill Protection Manual:						
SIR Tank Leak Detection:						
SIR Pipe Leak Detection:						
PRD Other Desc:						
Mounted Sight Glass Guage:						
RD Visual Monitor:						
Monthly Reconciliation:						
PRD Tracer Gas Monitor:						
PRD Hydrostatic Monitor:						
PRD Lock Down Monitor:						
PRD Sensor Monitor:						
PRD Above or Underground:						
Soil Permability:						

Map Key	Number of Records	Direction	Distance (mi/ft)	Elev (ft)	Site	DB
Soil Permeability Units:						
Leak Monitor Weekly:						
Leak Monitor 72hr:						
Percent Capacity Containment:						
CP Next Test Date:						
Compartments						
Compartment Number:		1				
Stored Product:						
Compartment Capacity:		500				
Heating:		N				
Other Desc:						
Action						
Tank Action ID:		913143				
Tank Action:		Install Tank				
Contractor Number:						
Supervisor Number:						
Action Date:		12/08/1997 00:00:00				
Corrosion Expert Name:						
Lab:						
Tab site						
Facility:		Entertain/Radio/Newsp				
Above or Underground:		Under Ground				
Indian Reservation:		No				
UST Registration Date:		01/04/1995 00:00:00				
AST Registration Date:		02/16/2007 00:00:00				
Max Monthly Gallons:						
Vapor Recovery Installed:		N				
Vapor Notification Required:		U				

78	2 of 5	NE	0.23 / 1,212.95	711.64	Twin City Newspaper 220 Fillmore Ave E St. Paul MN 551071418	LUST
Tank Site:	11004				Foreign State:	
Active?:	No				Foreign Zone:	
Site ID:	32895				Lat/Long ID:	59214
Interest Type Code:	LS				Lat Degrees:	44
Interest Type Desc:	Leak Site				Lat Minutes:	56
Interest Start Date:	11/12/1998 10:35:56				Lat Seconds:	32.78
Interest End Date:	09/23/2013 15:02:01				Long Degrees:	-93
Pgm Int Source:	CORE				Long Minutes:	4
Addr ID:	42895				Long Seconds:	52.47
Interest Phone:	NO CORE PI PH.				Lat/Long Desc:	
Address Source:	CORE				Collection Date:	09/23/2013 15:06:07
Lat/Long Source:	CORE				Lat/Long Site ID:	32895
Lat/Long Spatial ID:	51833399				Orig. Source Name:	MPCA
Map Scale Code:	T					
Tank Site Program Int ID:	223428					
Lat/Long Timestamp Added:	02/24/2001 00:00:00					
Lat/Long Timestamp Last Updated:	09/23/2013 15:06:08					
Coord Source Type:	2					
Coord Source Desc:	State					
Addr Timestamp Added:	05/13/1999 13:38:32					
Addr Timestamp Last Updated:	08/01/2007 21:43:51					
Addr Updater Staff ID:	SYSTEM					
FIPS County Code1:	123					
Coord Collection Mthd Desc:	Digitized - Map Tool					
Comments:						

Map Key	Number of Records	Direction	Distance (mi/ft)	Elev (ft)	Site	DB
Leaksite						
Leaksite Type:					Leak Site	
Leaksite Type Def:					Leak site (tank and petroleum contamination).	
File Archive Box:						
File Archive Lot:						
Soil Digout Date:			12/02/1997 00:00:00			
Cubic Yds Excavated:			281			
Cond Closure Date:						
Complete Site Closure Date:			11/18/2002 00:00:00			
Contam Soils Remaining:			Y			
Enf Action Begin Date:			12/05/1997 00:00:00			
LUST TRUST Eligible:			Yes			
Offsite Contam:			N			
REIMB Awarded:			No			
Release Discovered Date:			12/02/1997 00:00:00			
Leak Report Date:			12/02/1997 00:00:00			
STD Letter Response Date:			12/05/1997 00:00:00			
Surface Water Impact:			N			
Utility Project:			No			
Date Added:			12/04/1999 14:03:51			
Last Update:			01/16/2014 10:17:17			
Staff ID Last Update:			DBOETTC			
Release from AST:			No			
Release from UST:			Yes			
Tank Reg Status Code:			F			
VPIC Application date:						
VPIC Acres:						
Vapor Intrusion Checked:						
Vapor Intrusion Action:						
Vapor Intrusion Comments:						
Soil Gas Data Collected:						
Soil Gas Action Level:						
Soil Gas Data Comments:						
Sub Slab Sample Collected:						
Indoor Air Collected:						
Residence Type Code:						
Cleanup Actions						
Leak Action Seq ID:			22309			
Leak Action Code:			Groundwater Monitoring			
Leak Action Approval Date:						
Leak Action Begin Date:			07/01/1998 00:00:00			
Leak Action End Date:						
Product Recovered (gal):						
Product Removed (gal):						
Treated Water (gal):						
Corrective Reason Code:						
GW Information						
DW Supply Contam:			N			
Free Product Observed:			N			
Free Product Thickness:						
Ground Water Contam:			Y			
GW Cleanup Goal:			0			
GW Exceeds Cleanup Goal:						
Cleanup Goal Achieved:						
Water Supply Exceeds Ral:						
Well Type Code:						
Impacted Aquifer Code:						
MTBE Present Now:			N			
MTBE Present Historically:			N			
MTBE High UG per Liter:						
MTBE High Level Date:						
Free Product at Close:						
Staff ID Wellhead Area Assess:						

Map Key	Number of Records	Direction	Distance (mi/ft)	Elev (ft)	Site	DB
PWS Well Impacted:						
Protected Area:						
Sensitive Area:						
Affected Residential Props:						
Affected Non Residential Props:						
Product Released						
Product Released Seq ID:		31793				
Product:		Diesel				
Product Defn:		The product is diesel oil.				
Product Released Seq ID:		31794				
Product:		Gasoline, Unleaded				
Product Defn:		Unleaded Gasoline				

78	3 of 5	NE	0.23 / 1,212.95	711.64	Twin Cities Newspaper Service 220 Fillmore Ave E (null) St. Paul MN 55107	WIMN
Site ID:		32895			Industrial Classif: Newspaper Publishers	
Watershed Name:		Mississippi River - Twin Cities			County Name: Ramsey	
Latitude:		44.94244013			Coordinate Method: Digitized - Map Tool	
Longitude:		-93.08124286				
--- Details ---						
Activity ID:		11004		Activity Type Name:		Leak Site
Active:		No		Activ Sub Type N:		(null)
Program Name:		Tanks & Leaks		Legislative District:		65B
HUC 8:		7010206				
+						
Activity ID:		MND002855351		Activity Type Name:		Hazardous Waste, Small to Minimal QG
Active:		Yes		Activ Sub Type N:		(null)
Program Name:		Hazardous Waste		Legislative District:		65B
HUC 8:		7010206				
+						
Activity ID:		19045		Activity Type Name:		Tank Site
Active:		Yes		Activ Sub Type N:		(null)
Program Name:		Tanks & Leaks		Legislative District:		65B
HUC 8:		7010206				

78	4 of 5	NE	0.23 / 1,212.95	711.64	TWIN CITIES NEWSPAPER SERVICE 220 FILLMORE AVE E ST. PAUL MN 551071418	RCRA CESQG
EPA Handler ID:		MND002855351				
Current Site Name:		TWIN CITIES NEWSPAPER SERVICE				
Generator Status Universe:		Conditionally Exempt Small Quantity Generator				
Land Type:		Private				
Activity Location:		MN				
TSD Activity:		No				
Mixed Waste Generator:		No				
Importer Activity:		No				
Transporter Activity:		No				
Transfer Facility:		No				
Recycler Activity:		No				
Onsite Burner Exemption:		No				
Furnace Exemption:		No				
Underground Inject Activity:		No				

Map Key	Number of Records	Direction	Distance (mi/ft)	Elev (ft)	Site	DB
Rece Waste From Off Site:		No				
Used Oil Transporter:						
Used Oil Transfer Facility:						
Used Oil Processor:						
Used Oil Refiner:						
Used Oil Burner:						
Used Oil Market Burner:						
Used Oil Spec Marketer:						
Mailing Address:			220 FILLMORE AVE E , , ST. PAUL, MN, 551071418, US			
Contact Name:			MIKE ROEN			
Contact Address:			220 FILLMORE AVE E , , ST. PAUL, MN, 551071418, US			
Contact Email:						
Location Street 2:						
Owner/Operator Information						
Owner/Operator Indicator:			CP			
Owner/Operator Name:			NAME NOT REPORTED			
Owner/Operator Address:			ADDRESS NOT REPORTED CITY NOT REPORTED AK 99998			
Owner/Operator Phone:			3125551212			
Owner/Operator Type:			P			
Date Became Current:						
Date Ended Current:						
Owner/Operator Indicator:			CO			
Owner/Operator Name:			TWIN CITIES NEWSPAPER SERVICE			
Owner/Operator Address:			220 FILLMORE AVE E ST. PAUL MN US 551071418			
Owner/Operator Phone:			7634277470			
Owner/Operator Type:			P			
Date Became Current:			19990726			
Date Ended Current:						
NAICS Information						
Handler Information						
Date Received:			19860728			
Facility Name:			TWIN CITIES NEWSPAPER SERVICE			
Classification:			Conditionally Exempt Small Quantity			
Hazardous Waste Information						
Waste Code:			F002			
Waste:			THE FOLLOWING SPENT HALOGENATED SOLVENTS: TETRACHLOROETHYLENE, METHYLENE CHLORIDE, TRICHLOROETHYLENE, 1,1,1-TRICHLOROETHANE, CHLOROBENZENE, 1,1,2-TRICHLORO-1,2,2-TRIFLUOROETHANE, ORTHO-DICHLOROBENZENE, TRICHLOROFUOROMETHANE, AND 1,1,2, TRICHLOROETHANE; ALL SPENT SOLVENT MIXTURES/BLENDS CONTAINING, BEFORE USE, A TOTAL OF TEN PERCENT OR MORE (BY VOLUME) OF ONE OR MORE OF THE ABOVE HALOGENATED SOLVENTS OR THOSE SOLVENTS LISTED IN F001, F004, AND F005; AND STILL BOTTOMS FROM THE RECOVERY OF THESE SPENT SOLVENTS AND SPENT SOLVENT MIXTURES.			
Waste Code:			F004			
Waste:			THE FOLLOWING SPENT NONHALOGENATED SOLVENTS: CRESOLS, CRESYLIC ACID, AND NITROBENZENE; AND THE STILL BOTTOMS FROM THE RECOVERY OF THESE SOLVENTS; ALL SPENT SOLVENT MIXTURES/BLENDS CONTAINING, BEFORE USE, A TOTAL OF TEN PERCENT OR MORE (BY VOLUME) OF ONE OR MORE OF THE ABOVE NONHALOGENATED SOLVENTS OR THOSE SOLVENTS LISTED IN F001, F002, AND F005; AND STILL BOTTOMS FROM THE RECOVERY OF THESE SPENT SOLVENTS AND SPENT SOLVENT MIXTURES.			
Waste Code:			D001			
Waste:			IGNITABLE WASTE			
Waste Code:			D000			
Waste:			DESCRIPTION			
Violation/Evaluation Information						

Map Key	Number of Records	Direction	Distance (mi/ft)	Elev (ft)	Site	DB
78	5 of 5	NE	0.23 / 1,212.95	711.64	Twin Cities Newspaper Services 220 Fillmore Ave E St. Paul MN 551071418	UST
Tank Site:		19045				
Tank Site Program Int ID:		206159				
Active?:		Yes				
Interest Name:		Twin Cities Newspaper Services				
Interest Type Code:		TS				
Interest Type Desc:		Tank Site				
Site ID:		32895				
Interest Phone:		NO CORE PI PH.				
Interest Start Date:		01/20/1995 07:29:56				
Interest End Date:						
Pgm Int Source:		CORE				
ADDR_ID:		42895				
Address Source:		CORE				
Lat/Long ID:		59214				
Lat/Long Desc:						
Lat Degrees:		44				
Lat Minutes:		56				
Lat Seconds:		32.78				
Long Degrees:		-93				
Long Minutes:		4				
Long Seconds:		52.47				
Comments:		UST AUDIT RECEIVED ON 5/28/97.				
Collection Date:		09/23/2013 15:06:07				
Lat/Long Timestamp Added:		02/24/2001 00:00:00				
Lat/Long Timestamp Last Updated:		09/23/2013 15:06:08				
Lat/Long Updater Staff ID:		MAPTOOL				
Coord Source Type:		2				
Coord Source Description:		State				
Org. Name Source:		MPCA				
Coord Collection Method Code:		DM				
Map Scale Code:		T				
Lat/Long Source:		CORE				
Lat/Long Site ID:		32895				
Lat/Long Spatial ID:		51426230				
Foreign State:						
Foreign Zone:						
Addr Timestamp Added:		05/13/1999 13:38:32				
Addr Timestamp Last Updated:		08/01/2007 21:43:51				
Addr Updater Staff ID:		SYSTEM				
FIPS County Code1:		123				
Coord Collection Method Desc:		Digitized - Map Tool				
Tank Information						
MPCA Tank Number:		003				
Tank Type:		This is a below ground storage tank.				
Tank Status:		The tank has been removed.				
Piping Cathodic Protection:		The piping has no cathodic protection.				
Tank Cath Prot:		The tank has no cathodic protection.				
Stored Product:		Used Or Waste Oil				
Client Tank Number:		003				
AST Base Material:						
Piping Material:						
Second Containment Tank:						
Second Containment Pipe:						
Tank Const Material:		The tank is made of bare/paint/asph coat steel.				
Tank Dispenser Type:		The tank has a gravity type dispenser.				
Tank Storage Capacity:		560				
Tank Registration Date:		01/04/1995 00:00:00				
Unreg Tank Reported Date:						

Map Key	Number of Records	Direction	Distance (mi/ft)	Elev (ft)	Site	DB
Compartmental Tank:						
Heating Product:		N				
HW Generator ID:		MND022888143				
Product Release Date:						
Sludge Disposal Facility:		DETERMAN WELDING AND TANK				
Comments:						
Compliant:		No				
Serial Number:						
Tank Dual Use:		No				
Tank Reg Status:		Federal+State tank regulation				
UST Information						
Spill Containment:		No				
Overfill Protection None:						
Overfill Protection Ballfloat:						
Overfill Protection Autoshut:						
Overfill Protection Type Unk:						
Overfill Protection No Info:		Yes				
Overfill Protection Alarm:						
RD Daily Stick:		No				
RD Tightness Test:		No				
RD Manual Gauging:		No				
RD Auto Gauging:		No				
RD Soil Vapor Monitor:		No				
RD GW Monitor:		No				
Interstit Monitor:		No				
RD SIR Approve Date:						
RD SIR Vendor Number:		0				
RD SIR Report Date:						
RD Other:		No				
RD Other Desc:						
PRD Auto Ln Leak Detection:		No				
PRD Annual Tightness Test:		No				
PRD Vapor Monitor:		No				
PRD GW Monitor:		No				
PRD Interstit Monitor:		No				
PRD Three Year Tightness:		No				
PRD Euro Suct:		No				
PRD SIR Approve Date:						
PRD SIR Vendor Number:		0				
PRD SIR Report Date:						
PRD Other:		No				
Manual:						
Overfill Protection Manual:						
SIR Tank Leak Detection:						
SIR Pipe Leak Detection:						
PRD Other Desc:						
Date Added:		11/12/1999 16:26:33				
Last Update:		05/23/2003 09:21:30				
Staff ID Last Update:		SYS				
NSTD Compliant:						
Stage1 Vapor Installed:		U				
Stage1 Vapor Used:		U				
CP Next Test Date:						
CP Survey Passed:						
Compartments						
Compartment Number:		1				
Stored Product:		WASTE OIL				
Compartment Capacity:		560				
Heating:		N				
Other Desc:						
Action						
Tank Action ID:		836017				

Map Key	Number of Records	Direction	Distance (mi/ft)	Elev (ft)	Site	DB
Tank Action:			Install Tank			
Contractor Number:						
Supervisor Number:						
Action Date:			01/01/1900 00:00:00			
Corrosion Expert Name:						
Lab:						
Tank Action ID:			847237			
Tank Action:			Remove Tank			
Contractor Number:			146			
Supervisor Number:			7752			
Action Date:			12/08/1997 00:00:00			
Corrosion Expert Name:						
Lab:						
Tank Information						
MPCA Tank Number:			004			
Tank Type:			This is a below ground storage tank.			
Tank Status:			The tank is temporarily closed.			
Piping Cathodic Protection:			The piping has anode cathodic protection.			
Tank Cath Prot:			The piping has anode cathodic protection.			
Stored Product:			Diesel			
Client Tank Number:			004			
AST Base Material:						
Piping Material:						
Second Containment Tank:						
Second Containment Pipe:						
Tank Const Material:			The tank is made of sti-p3.			
Tank Dispenser Type:			The tank has a suction type dispenser.			
Tank Storage Capacity:			20000			
Tank Registration Date:			12/18/1997 00:00:00			
Unreg Tank Reported Date:						
Compartmental Tank:						
Heating Product:			N			
HW Generator ID:						
Product Release Date:						
Sludge Disposal Facility:						
Comments:						
Compliant:			Yes			
Serial Number:						
Tank Dual Use:			No			
Tank Reg Status:			Federal+State tank regulation			
UST Information						
Spill Containment:			Yes			
Overfill Protection None:						
Overfill Protection Ballfloat:						
Overfill Protection Autoshut:			Yes			
Overfill Protection Type Unk:						
Overfill Protection No Info:						
Overfill Protection Alarm:						
RD Daily Stick:			No			
RD Tightness Test:			No			
RD Manual Gauging:			No			
RD Auto Gauging:			Yes			
RD Soil Vapor Monitor:			No			
RD GW Monitor:			No			
Interstit Monitor:			No			
RD SIR Approve Date:						
RD SIR Vendor Number:			0			
RD SIR Report Date:						
RD Other:			No			
RD Other Desc:						
PRD Auto Ln Leak Detection:			No			
PRD Annual Tightness Test:			No			
PRD Vapor Monitor:			No			

Map Key	Number of Records	Direction	Distance (mi/ft)	Elev (ft)	Site	DB
PRD GW Monitor:		No				
PRD Interstit Monitor:		No				
PRD Three Year Tightness:		No				
PRD Euro Suct:		Yes				
PRD SIR Approve Date:						
PRD SIR Vendor Number:		0				
PRD SIR Report Date:						
PRD Other:		No				
Manual:						
Overfill Protection Manual:						
SIR Tank Leak Detection:						
SIR Pipe Leak Detection:						
PRD Other Desc:						
Date Added:		11/12/1999 16:26:33				
Last Update:		03/13/2015 09:03:16				
Staff ID Last Update:		JBRANDO				
NSTD Compliant:						
Stage1 Vapor Installed:		N				
Stage1 Vapor Used:		N				
CP Next Test Date:		08/16/2016 00:00:00				
CP Survey Passed:						
Compartments						
Compartment Number:		1				
Stored Product:		DIESEL				
Compartment Capacity:		20000				
Heating:		N				
Other Desc:						
Action						
Tank Action ID:		836018				
Tank Action:		Install Tank				
Contractor Number:		146				
Supervisor Number:		8134				
Action Date:		12/05/1997 00:00:00				
Corrosion Expert Name:						
Lab:						
Tank Action ID:		976566				
Tank Action:		CP Survey - Pass				
Contractor Number:		607				
Supervisor Number:		5684				
Action Date:		09/11/2008 00:00:00				
Corrosion Expert Name:		ART STAFF				
Lab:						
Tank Action ID:		914326				
Tank Action:		CP Survey - Pass				
Contractor Number:		607				
Supervisor Number:						
Action Date:		04/09/2007 00:00:00				
Corrosion Expert Name:		Brent Banesiuk				
Lab:						
Tank Action ID:		1043169				
Tank Action:		Temp Closed Empty Tank				
Contractor Number:						
Supervisor Number:						
Action Date:						
Corrosion Expert Name:						
Lab:						
Tank Action ID:		1043561				
Tank Action:		Install or Replace Dispenser				
Contractor Number:						
Supervisor Number:						

Map Key	Number of Records	Direction	Distance (mi/ft)	Elev (ft)	Site	DB
Action Date:						
Corrosion Expert Name:		1 dispenser				
Lab:						
Tank Action ID:		1022447				
Tank Action:		CP Survey - Pass				
Contractor Number:		37				
Supervisor Number:						
Action Date:		08/16/2013 00:00:00				
Corrosion Expert Name:						
Lab:						
Tank Information						
MPCA Tank Number:		001				
Tank Type:		This is a below ground storage tank.				
Tank Status:		The tank has been removed.				
Piping Cathodic Protection:		The piping has no cathodic protection.				
Tank Cath Prot:		The tank has no cathodic protection.				
Stored Product:		Gasoline				
Client Tank Number:		001				
AST Base Material:						
Piping Material:						
Second Containment Tank:						
Second Containment Pipe:						
Tank Const Material:		The tank is made of bare/paint/asph coat steel.				
Tank Dispenser Type:		The tank has a suction type dispenser.				
Tank Storage Capacity:		12500				
Tank Registration Date:		01/04/1995 00:00:00				
Unreg Tank Reported Date:						
Compartmental Tank:						
Heating Product:		N				
HW Generator ID:		MND022888143				
Product Release Date:						
Sludge Disposal Facility:		DETERMAN TANKS				
Comments:						
Compliant:		No				
Serial Number:						
Tank Dual Use:		No				
Tank Reg Status:		Federal+State tank regulation				
UST Information						
Spill Containment:		No				
Overfill Protection None:						
Overfill Protection Ballfloat:						
Overfill Protection Autoshut:						
Overfill Protection Type Unk:						
Overfill Protection No Info:		Yes				
Overfill Protection Alarm:						
RD Daily Stick:		Yes				
RD Tightness Test:		No				
RD Manual Gauging:		No				
RD Auto Gauging:		No				
RD Soil Vapor Monitor:		No				
RD GW Monitor:		No				
Interstit Monitor:		No				
RD SIR Approve Date:						
RD SIR Vendor Number:		0				
RD SIR Report Date:						
RD Other:		No				
RD Other Desc:						
PRD Auto Ln Leak Detection:		No				
PRD Annual Tightness Test:		No				
PRD Vapor Monitor:		No				
PRD GW Monitor:		No				
PRD Interstit Monitor:		No				
PRD Three Year Tightness:		No				

Map Key	Number of Records	Direction	Distance (mi/ft)	Elev (ft)	Site	DB
PRD Euro Suct:		No				
PRD SIR Approve Date:						
PRD SIR Vendor Number:		0				
PRD SIR Report Date:						
PRD Other:		No				
Manual:						
Overfill Protection Manual:						
SIR Tank Leak Detection:						
SIR Pipe Leak Detection:						
PRD Other Desc:						
Date Added:		11/12/1999 16:26:33				
Last Update:		05/23/2003 09:21:30				
Staff ID Last Update:		SYS				
NSTD Compliant:						
Stage1 Vapor Installed:		U				
Stage1 Vapor Used:		U				
CP Next Test Date:						
CP Survey Passed:						
Compartments						
Compartment Number:		1				
Stored Product:		GASOLINE				
Compartment Capacity:		12500				
Heating:		N				
Other Desc:						
Action						
Tank Action ID:		836015				
Tank Action:		Install Tank				
Contractor Number:						
Supervisor Number:						
Action Date:		01/01/1900 00:00:00				
Corrosion Expert Name:						
Lab:						
Tank Action ID:		847235				
Tank Action:		Remove Tank				
Contractor Number:		146				
Supervisor Number:		7752				
Action Date:		12/08/1997 00:00:00				
Corrosion Expert Name:						
Lab:						
Tank Information						
MPCA Tank Number:		002				
Tank Type:		This is a below ground storage tank.				
Tank Status:		The tank has been removed.				
Piping Cathodic Protection:		The piping has no cathodic protection.				
Tank Cath Prot:		The tank has no cathodic protection.				
Stored Product:		Diesel				
Client Tank Number:		002				
AST Base Material:						
Piping Material:						
Second Containment Tank:						
Second Containment Pipe:						
Tank Const Material:		The tank is made of bare/paint/asph coat steel.				
Tank Dispenser Type:		The tank has a suction type dispenser.				
Tank Storage Capacity:		12500				
Tank Registration Date:		01/04/1995 00:00:00				
Unreg Tank Reported Date:						
Compartmental Tank:						
Heating Product:		N				
HW Generator ID:		MND022888143				
Product Release Date:						
Sludge Disposal Facility:		DETERMAN WELDING AND TANK				

Map Key	Number of Records	Direction	Distance (mi/ft)	Elev (ft)	Site	DB
Comments:						
Compliant:		No				
Serial Number:						
Tank Dual Use:		No				
Tank Reg Status:		Federal+State tank regulation				
UST Information						
Spill Containment:		No				
Overfill Protection None:						
Overfill Protection Ballfloat:						
Overfill Protection Autoshut:						
Overfill Protection Type Unk:						
Overfill Protection No Info:		Yes				
Overfill Protection Alarm:						
RD Daily Stick:		Yes				
RD Tightness Test:		No				
RD Manual Gauging:		No				
RD Auto Gauging:		No				
RD Soil Vapor Monitor:		No				
RD GW Monitor:		No				
Interstit Monitor:		No				
RD SIR Approve Date:						
RD SIR Vendor Number:		0				
RD SIR Report Date:						
RD Other:		No				
RD Other Desc:						
PRD Auto Ln Leak Detection:		No				
PRD Annual Tightness Test:		No				
PRD Vapor Monitor:		No				
PRD GW Monitor:		No				
PRD Interstit Monitor:		No				
PRD Three Year Tightness:		No				
PRD Euro Suct:		No				
PRD SIR Approve Date:						
PRD SIR Vendor Number:		0				
PRD SIR Report Date:						
PRD Other:		No				
Manual:						
Overfill Protection Manual:						
SIR Tank Leak Detection:						
SIR Pipe Leak Detection:						
PRD Other Desc:						
Date Added:		11/12/1999 16:26:33				
Last Update:		05/23/2003 09:21:30				
Staff ID Last Update:		SYS				
NSTD Compliant:						
Stage1 Vapor Installed:		U				
Stage1 Vapor Used:		U				
CP Next Test Date:						
CP Survey Passed:						
Compartments						
Compartment Number:		1				
Stored Product:		DIESEL				
Compartment Capacity:		12500				
Heating:		N				
Other Desc:						
Action						
Tank Action ID:		836016				
Tank Action:		Install Tank				
Contractor Number:						
Supervisor Number:						
Action Date:		01/01/1900 00:00:00				
Corrosion Expert Name:						

Map Key	Number of Records	Direction	Distance (mi/ft)	Elev (ft)	Site	DB
Lab:						
Tank Action ID:		847236				
Tank Action:		Remove Tank				
Contractor Number:		146				
Supervisor Number:		7752				
Action Date:		12/08/1997 00:00:00				
Corrosion Expert Name:						
Lab:						
Tab site						
Facility:		Entertain/Radio/Newsp				
Above or Underground:		Under Ground				
Indian Reservation:		No				
UST Registration Date:		01/04/1995 00:00:00				
AST Registration Date:		02/16/2007 00:00:00				
Max Monthly Gallons:						
Vapor Recovery Installed:		N				
Vapor Notification Required:		U				
79	1 of 2	ESE	0.21 / 1,113.11	710.20	Walman Optical Co Inc/Soderberg Optical 230 Eva St (null) St. Paul MN 55107	WIMN
Site ID:		32596			Industrial Classif: Ophthalmic Goods Manufacturing	
Watershed Name:		Mississippi River - Twin Cities			County Name: Ramsey	
Latitude:		44.93818957			Coordinate Method: Address Matching House Number	
Longitude:		-93.07980972				
--- Details ---						
Activity ID:		MNRNE36GT		Activity Type Name: Industrial Stormwater Permit		
Active:		No		Activ Sub Type N: (null)		
Program Name:		Water Quality		Legislative District: 65B		
HUC 8:		7010206				
+						
Activity ID:		MND006158307		Activity Type Name: Hazardous Waste, Small to Minimal QG		
Active:		Yes		Activ Sub Type N: (null)		
Program Name:		Hazardous Waste		Legislative District: 65B		
HUC 8:		7010206				
79	2 of 2	ESE	0.21 / 1,113.11	710.20	WALMAN OPTICAL CO 230 EVA ST ST. PAUL MN 55107	RCRA CESQG
EPA Handler ID:		MND006158307				
Current Site Name:		WALMAN OPTICAL CO				
Generator Status Universe:		Conditionally Exempt Small Quantity Generator				
Land Type:		Private				
Activity Location:		MN				
TSD Activity:		No				
Mixed Waste Generator:		No				
Importer Activity:		No				
Transporter Activity:		No				
Transfer Facility:		No				
Recycler Activity:		No				
Onsite Burner Exemption:		No				
Furnace Exemption:		No				
Underground Inject Activity:		No				
Rece Waste From Off Site:		No				
Used Oil Transporter:						

Map Key	Number of Records	Direction	Distance (mi/ft)	Elev (ft)	Site	DB
Used Oil Transfer Facility:						
Used Oil Processor:						
Used Oil Refiner:						
Used Oil Burner:						
Used Oil Market Burner:						
Used Oil Spec Marketer:						
Mailing Address: 230 EVA ST, , ST. PAUL, MN, 55107, US						
Contact Name: ED SCHMIDT						
Contact Address: 230 EVA ST, , ST. PAUL, MN, 55107, US						
Contact Email:						
Location Street 2:						
Owner/Operator Information						
Owner/Operator Indicator: CO						
Owner/Operator Name: WALMAN OPTICAL CO INC						
Owner/Operator Address: 801 12TH AVE N STE 2 MINNEAPOLIS MN US 55411						
Owner/Operator Phone: 6512911400						
Owner/Operator Type: P						
Date Became Current: 19990726						
Date Ended Current:						
Owner/Operator Indicator: CP						
Owner/Operator Name: WALMAN OPTICAL CO INC						
Owner/Operator Address: 801 12TH AVE N STE 2 MINNEAPOLIS MN US 55411						
Owner/Operator Phone: 6512911400						
Owner/Operator Type: P						
Date Became Current: 19990726						
Date Ended Current:						
Owner/Operator Indicator: CP						
Owner/Operator Name: NAME NOT REPORTED						
Owner/Operator Address: ADDRESS NOT REPORTED CITY NOT REPORTED AK 99998						
Owner/Operator Phone: 3125551212						
Owner/Operator Type: P						
Date Became Current:						
Date Ended Current:						
NAICS Information						
Naics Code: 339115						
Naics Description: OPHTHALMIC GOODS MANUFACTURING						
Handler Information						
Date Received: 20050901						
Facility Name: WALMAN OPTICAL CO						
Classification: Conditionally Exempt Small Quantity						
Date Received: 19860808						
Facility Name: WALMAN OPTICAL CO						
Classification: Conditionally Exempt Small Quantity						
Hazardous Waste Information						
Waste Code: D001						
Waste: IGNITABLE WASTE						
Violation/Evaluation Information						
80	1 of 2	NW	0.22 / 1,138.06	708.88	Raspberry Island Beneath the Wabasha St Bridge (null) St. Paul MN 55101	WIMN

Map Key	Number of Records	Direction	Distance (mi/ft)	Elev (ft)	Site	DB
Site ID:	172821				Industrial Classif:	(null)
Watershed Name:	Mississippi River - Twin Cities				County Name:	Ramsey
Latitude:	44.94232178				Coordinate Method:	Manual
Longitude:	-93.09080505					
--- Details ---						
Activity ID:	VP14860				Activity Type Name:	Voluntary Investigation & Cleanup (VIC)
Active:	No				Activ Sub Type N:	(null)
Program Name:	Investigation & Cleanup				Legislative District:	65B
HUC 8:	7010206					

80	2 of 2	NW	0.22 / 1,138.06	708.90	Raspberry Island beneath Wabasha Street Bridge St. Paul MN 55101	VIC
Site ID:	VP14860				Created By:	Pjensen
Core Prgm Int ID:	336955				Created Date:	8/8/2001
Link ID:	5551				Last Update:	8/21/2007
Active:	FALSE				Alphsort:	
Site Type:	Other				City:	729
MPCA region:	Metro				County:	62
HRS Score:					Legal District:	65B
NPL:	FALSE				PLS Method:	M
PLP:	FALSE				Pls Scal:	A
District:	Metro				Township:	28
Pgm Ref From:					Range:	22
Pgmint:	VIC				Range E W:	w
Cleanup Cost:					Section:	6
Reservation:	FALSE				Qtr 160:	
Reservation Name:					Qtr 40:	
MPCA Wells:	FALSE				Qtr 10:	
Federal Facility:	FALSE				Qtr 2 5:	
Primary Fund:					Quad:	
EPA ID:					NAD No:	83
MPCA ID:					Coordpt Desc:	
Methcol:					Coordsrc Type:	
Coldate:					Coordsrc Org:	
Coldat Equal:					Mpcapgmac:	
Basin Code:	2				Mapscale:	
Major Wtrshed:	20				Verif Meth:	
Minor Wtrshed:					Horiz Ref:	
File Location:	Archival Storage				Utm Source:	U
VIC App GIS:	FALSE				Utm Method:	M1
PBP:	FALSE				Utm Scale:	A
WI Risk:					Utm Accuracy:	U
WI Loe:					Utm East:	492835.82
WI Mult:					Utm North:	4976547
County Name:	Ramsey				Utm Zone:	15
Pay Complete:	FALSE				Pls Meth 2:	
Site size:	0.2				Pls Scal 2:	
Congression Dist:	4				Township 2:	
Enf Lead Agency:	MPCA				Range 2:	
Feddef Pilot:	FALSE				Rge E W 2:	
Site Class A:	FALSE				Section 2:	
Site Class B:	FALSE				Qtr 160 2:	
Site Class C:	FALSE				Qtr 40 2:	
Site Class D:	FALSE				Qtr 10 2:	
Fundfin:	FALSE				Qtr 2 5 2:	
Natresdmg:	FALSE				Quad 2:	
Physical Location:	none					
Address 2:						
Address 1:	beneath Wabasha Street Bridge					

NOTE:

File archived

Map Key	Number of Records	Direction	Distance (mi/ft)	Elev (ft)	Site	DB
Contaminant Information						
Contaminant ID:			00-00-0			
Contaminant:			[Placeholder]			
Media ID:			4			
Media Type:			Ground Water			
Cleanup Level:						
Units:						
Cleanup Level Basis:						
Maximum Residual Contamination:						
Record ID:			18915			
Last Update:			7/14/2006			
Impacts Response Actions						
Number of GW Receptors:						
Ecological Receptors Present:			FALSE			
Type of Ecological Receptors:						
Acres of Contaminated Soil:						
Volume of Contaminated Soil:						
Acres of Surface Water Impacted:						
Acres of Wetland Impacted:						
Acres of Sediment Impacted:						
Ground Water Plume Area(acres):						
Was Cleanup Conducted?:			FALSE			
Acres of Contaminated Soil Remediated at Site:						
Volume of Soil Cleaned at Site:						
Number of Municipal Wells Contaminated:						
Number of Domestic Wells Contaminated:						
Number of Surface Water Intakes Contaminated:						
Number of Drums Removed from Site:						
Year Soil Remediated:						
Acres of Soil with Restricted Access:						
Year Institutional Control Remedy Completed:						
Year GW Remedy Completed:						
Year GW IC Completed:						
Acres of Wetland or Sediment Remediated:						
Public Financing?:			FALSE			
Assurance Help?:			FALSE			
Land Use Classification at Site:						
Land Use In Vicinity Of Site:						
Deed Notification Present on Site?:			FALSE			
Restrictive Covenant Present?:			FALSE			
Is Ground Water Pump & Treat Being Used at Site?:			FALSE			
Environmental Covenant Present?:			FALSE			
Restrictive Covenant Basis/Desc:						
Miscellaneous Comments:						
Quaternary Perched:			FALSE			
Quaternary Water Table:			FALSE			
Quaternary Confined:			FALSE			
Cretaceous:			FALSE			
Plattville:			FALSE			
St. Peter:			FALSE			
Prairie Du Chien:			FALSE			
Jordan:			FALSE			
Ironton/Galesville:			FALSE			
Mt Simon - Hinckley:			FALSE			
Precambrian, Undifferentiated:			FALSE			
Other or Unknown Aquifer:			FALSE			
Date Site Info Last Updated:			8/18/2015 12:45:24 PM			

Map Key	Number of Records	Direction	Distance (mi/ft)	Elev (ft)	Site	DB
Date Institutional Control Info Last Updated:						
Location where the IC was filed:						
Surface Water Classification (Primary):						
Surface Water Classification (Secondary):						
Comments Related to Surface Water:						
Site Event Log						
Event ID:			41			
Event:			VIC Program Participation Dates (Start/End)			
Additional Info:			None Entered			
Start Date:			08/08/01			
End Date:			08/17/01			
Planned Start Date:						
Planned End Date:						
Last Update:			8/9/2001			
Record No:			11755			
Site Event Log						
Event ID:			45			
Event:			No Association Determination Issued			
Additional Info:			For constructing Schubert bandshell, conditions added			
Start Date:						
End Date:			08/17/01			
Planned Start Date:						
Planned End Date:						
Last Update:			8/17/2001			
Record No:			11817			
Contact Information						
Contact Last Name:			Stahnke			
Contact First Name:			Gerald			
Contact Middle Name:						
Contact Type:			PL			
Invoiced Party:			FALSE			
Contact Name:			MPCA			
Contact Address Street:			520 Lafayette Rd N			
Contact Address Street2:						
Contact City:			St. Paul			
Contact State:			MN			
Contact Zip:			551554194			
Province:						
Country:						
Postal Code:						
Contact Phone:			(651) 757-1459			
Contact Phone Extension:						
Contact Fax:						
Contact Cell:						
Contact Mail:						
Last Update:			08/09/01			
REC ID:			9159			
REC ID Archive:			13321			
Contact Add Info:						
Staff ID Number:			3408			
Org ID:			0			
Org NAmE:						
Org Type:						
Person ID:			0			
MPCA Org ID:			1715			
Org Check:						
Person. Check:						
Contact Information						

Map Key	Number of Records	Direction	Distance (mi/ft)	Elev (ft)	Site	DB
Contact Last Name:			White			
Contact First Name:			Peter			
Contact Middle Name:						
Contact Type:			VOL			
Invoiced Party:			TRUE			
Contact Name:			City of St. Paul, Real Estate Division			
Contact Address Street:			15 W. Kellogg Blvd., 140 CHCH			
Contact Address Street2:						
Contact City:			St. Paul			
Contact State:			MN			
Contact Zip:			55102			
Province:						
Country:						
Postal Code:						
Contact Phone:			(651) 266-8853			
Contact Phone Extension:						
Contact Fax:			(651) 266-8855			
Contact Cell:						
Contact Mail:						
Last Update:			08/09/01			
REC ID:			9160			
REC ID Archive:			13323			
Contact Add Info:						
Staff ID Number:			0			
Org ID:			132653			
Org NName:			St. Paul city of			
Org Type:			200			
Person ID:			-17016			
MPCA Org ID:						
Org Check:						
Person. Check:						
Contact Information						
Contact Last Name:			Berndt			
Contact First Name:			Larry			
Contact Middle Name:						
Contact Type:			CON			
Invoiced Party:			FALSE			
Contact Name:			Wenck Associates			
Contact Address Street:			1802 Wooddale Drive			
Contact Address Street2:			Suite 100			
Contact City:			Woodbury			
Contact State:			MN			
Contact Zip:			55125			
Province:						
Country:						
Postal Code:						
Contact Phone:			(651) 294-4581			
Contact Phone Extension:						
Contact Fax:			(651) 228-1969			
Contact Cell:						
Contact Mail:						
Last Update:			08/09/01			
REC ID:			9161			
REC ID Archive:			13324			
Contact Add Info:						
Staff ID Number:			0			
Org ID:			53888562			
Org NName:			Wenck Associates Inc			
Org Type:			100			
Person ID:			65018739			
MPCA Org ID:						
Org Check:						
Person. Check:						
Contact Information						

Map Key	Number of Records	Direction	Distance (mi/ft)	Elev (ft)	Site	DB
Contact Last Name:		Hoeschler				
Contact First Name:		John				
Contact Middle Name:						
Contact Type:		LEC				
Invoiced Party:		FALSE				
Contact Name:		Hoeschler & Beisel LLP				
Contact Address Street:		730 Second Avenue South				
Contact Address Street2:		282 US Trust Center				
Contact City:		Minneapolis				
Contact State:		MN				
Contact Zip:		554022444				
Province:						
Country:						
Postal Code:						
Contact Phone:		(612) 436-3636				
Contact Phone Extension:						
Contact Fax:		(612) 338-6600				
Contact Cell:						
Contact Mail:						
Last Update:		08/09/01				
REC ID:		9162				
REC ID Archive:		13325				
Contact Add Info:						
Staff ID Number:		0				
Org ID:		-5614				
Org NName:		Hoeschler & Beisel LLP				
Org Type:		100				
Person ID:		-14726				
MPCA Org ID:						
Org Check:						
Person. Check:						
Contact Information						
Contact Last Name:		Jolley				
Contact First Name:		Rick				
Contact Middle Name:		M.				
Contact Type:		TA				
Invoiced Party:		FALSE				
Contact Name:		MPCA				
Contact Address Street:		520 Lafayette Rd N				
Contact Address Street2:						
Contact City:		St. Paul				
Contact State:		MN				
Contact Zip:		551554194				
Province:						
Country:						
Postal Code:						
Contact Phone:		(651) 757-5573				
Contact Phone Extension:						
Contact Fax:		651-296-9707				
Contact Cell:						
Contact Mail:		rick.jolley@state.mn.us				
Last Update:		08/09/01				
REC ID:		9164				
REC ID Archive:		13327				
Contact Add Info:						
Staff ID Number:		3294				
Org ID:		0				
Org NName:						
Org Type:						
Person ID:		0				
MPCA Org ID:		1715				
Org Check:						
Person. Check:						

Map Key	Number of Records	Direction	Distance (mi/ft)	Elev (ft)	Site	DB
81	1 of 2	W	0.22 / 1,169.36	708.95	Harriet Island Lower Marina See location description (null) St. Paul MN 55102	WIMN
Site ID:		171463		Industrial Classif:		(null)
Watershed Name:		Mississippi River - Twin Cities		County Name:		Ramsey
Latitude:		44.94007492		Coordinate Method:		Digitized-DRG
Longitude:		-93.092453				
--- Details ---						
Activity ID:		VP1510		Activity Type Name:		Voluntary Investigation & Cleanup (VIC)
Active:		No		Activ Sub Type N:		(null)
Program Name:		Investigation & Cleanup		Legislative District:		65B
HUC 8:		7010206				
+						
Activity ID:		MND985701283		Activity Type Name:		CERCLIS Site
Active:		No		Activ Sub Type N:		(null)
Program Name:		Investigation & Cleanup		Legislative District:		65B
HUC 8:		7010206				
81	2 of 2	W	0.22 / 1,169.36	708.91	Harriet Island Harriet Island St. Paul MN 55102	VIC
Site ID:		VP1510		Created By:		Jerry S
Core Prgm Int ID:		335107		Created Date:		7/30/2000
Link ID:		2864		Last Update:		8/9/2001
Active:		FALSE		Alphsort:		
Site Type:		Other Mfg.		City:		729
MPCA region:		Metro		County:		62
HRS Score:		0		Legal District:		65B
NPL:		FALSE		PLS Method:		M
PLP:		FALSE		Pls Scal:		A
District:		Metro		Township:		
Pgm Ref From:		VIC		Range:		
Pgmint:		VIC		Range E W:		W
Cleanup Cost:		FALSE		Section:		
Reservation:		FALSE		Qtr 160:		
Reservation Name:				Qtr 40:		
MPCA Wells:		FALSE		Qtr 10:		
Federal Facility:		FALSE		Qtr 2 5:		
Primary Fund:				Quad:		1293
EPA ID:				NAD No:		83
MPCA ID:				Coordpt Desc:		
Methcol:				Coordsrc Type:		
Coldate:				Coordsrc Org:		
Coldat Equal:				Mpcapgmac:		
Basin Code:		2		Mapscale:		
Major Wtrshed:		20		Verif Meth:		
Minor Wtrshed:				Horiz Ref:		
File Location:		Archival Storage		Utm Source:		2
VIC App GIS:		FALSE		Utm Method:		11
PBP:		FALSE		Utm Scale:		A
WI Risk:				Utm Accuracy:		
WI Loe:				Utm East:		492705.89685
WI Mult:				Utm North:		4976297.846
County Name:		Ramsey		Utm Zone:		15
Pay Complete:		FALSE		Pls Meth 2:		
Site size:		1		Pls Scal 2:		
Congression Dist:		4		Township 2:		
Enf Lead Agency:				Range 2:		
Feddef Pilot:		FALSE		Rge E W 2:		
Site Class A:		FALSE		Section 2:		
Site Class B:		FALSE		Qtr 160 2:		

Map Key	Number of Records	Direction	Distance (mi/ft)	Elev (ft)	Site	DB
Site Class C:	FALSE				Qtr 40 2:	
Site Class D:	FALSE				Qtr 10 2:	
Fundfin:	FALSE				Qtr 2 5 2:	
Natresdmg:	FALSE				Quad 2:	
Physical Location:		It's the Park at Harriet Island				
Address 2:						
Address 1:		Harriet Island				

NOTE:

The city was going to site a Marina at the site. They did a good Phase I and some Phase II work. They were going to do cleanup concurrent with development. The Marina development never took place

Contaminant Information

Contaminant ID:	7439-92-1
Contaminant:	Lead
Media ID:	2
Media Type:	Soil
Cleanup Level:	
Units:	
Cleanup Level Basis:	
Maximum Residual Contamination:	
Record ID:	8894
Last Update:	7/31/2000

Impacts Response Actions

Number of GW Receptors:	
Ecological Receptors Present:	FALSE
Type of Ecological Receptors:	
Acres of Contaminated Soil:	
Volume of Contaminated Soil:	
Acres of Surface Water Impacted:	
Acres of Wetland Impacted:	
Acres of Sediment Impacted:	
Ground Water Plume Area(acres):	
Was Cleanup Conducted?:	FALSE
Acres of Contaminated Soil Remediated at Site:	
Volume of Soil Cleaned at Site:	
Number of Municipal Wells Contaminated:	
Number of Domestic Wells Contaminated:	
Number of Surface Water Intakes Contaminated:	
Number of Drums Removed from Site:	
Year Soil Remediated:	
Acres of Soil with Restricted Access:	
Year Institutional Control Remedy Completed:	
Year GW Remedy Completed:	
Year GW IC Completed:	
Acres of Wetland or Sediment Remediated:	
Public Financing?:	FALSE
Assurance Help?:	FALSE
Land Use Classification at Site:	
Land Use In Vicinty Of Site:	
Deed Notification Present on Site?:	FALSE
Restrictive Covenant Present?:	FALSE
Is Ground Water Pump & Treat Being Used at Site?:	FALSE
Environmental Covenant Present?:	FALSE
Restrictive Covenant Basis/Desc:	
Miscellaneous Comments:	
Quaternary Perched:	FALSE

Map Key	Number of Records	Direction	Distance (mi/ft)	Elev (ft)	Site	DB
Quaternary Water Table:		FALSE				
Quaternary Confined:		FALSE				
Cretaceous:		FALSE				
Plattville:		FALSE				
St. Peter:		FALSE				
Prairie Du Chien:		FALSE				
Jordan:		FALSE				
Ironton/Galesville:		FALSE				
Mt Simon - Hinckley:		FALSE				
Precambrian, Undifferentiated:		FALSE				
Other or Unknown Aquifer:		FALSE				
Date Site Info Last Updated:		7/14/2004				
Date Institutional Control Info Last Updated:		7/14/2004				
Location where the IC was filed:						
Surface Water Classification (Primary):						
Surface Water Classification (Secondary):						
Comments Related to Surface Water:						
Site Event Log						
Event ID:		41				
Event:		VIC Program Participation Dates (Start/End)				
Additional Info:		None				
Start Date:		01/20/89				
End Date:		05/03/98				
Planned Start Date:						
Planned End Date:						
Last Update:						
Record No:		1043				
Contact Information						
Contact Last Name:		Stahnke				
Contact First Name:		Gerald				
Contact Middle Name:						
Contact Type:		PL				
Invoiced Party:		FALSE				
Contact Name:		MPCA				
Contact Address Street:		520 Lafayette Rd N				
Contact Address Street2:						
Contact City:		St. Paul				
Contact State:		MN				
Contact Zip:		551554194				
Province:						
Country:						
Postal Code:						
Contact Phone:						
Contact Phone Extension:						
Contact Fax:						
Contact Cell:						
Contact Mail:						
Last Update:		09/04/98				
REC ID:		3603				
REC ID Archive:		6857				
Contact Add Info:						
Staff ID Number:		3408				
Org ID:		0				
Org NAmE:						
Org Type:						
Person ID:		0				
MPCA Org ID:		1715				
Org Check:						
Person. Check:						

Map Key	Number of Records	Direction	Distance (mi/ft)	Elev (ft)	Site	DB
82	1 of 3	W	0.24 / 1,264.96	712.27	AMERICAN SANITATION SYSTEMS INC 84 W WATER ST PAUL MN 55107	RCRA NON GEN
EPA Handler ID:		MND043856293				
Current Site Name:		AMERICAN SANITATION SYSTEMS INC				
Generator Status Universe:		No Report				
Land Type:						
Activity Location:		MN				
TSD Activity:		No				
Mixed Waste Generator:		No				
Importer Activity:		No				
Transporter Activity:		No				
Transfer Facility:		No				
Recycler Activity:		No				
Onsite Burner Exemption:		No				
Furnace Exemption:		No				
Underground Inject Activity:		No				
Rece Waste From Off Site:		No				
Used Oil Transporter:						
Used Oil Transfer Facility:						
Used Oil Processor:						
Used Oil Refiner:						
Used Oil Burner:						
Used Oil Market Burner:						
Used Oil Spec Marketer:						
Mailing Address:		84 W WATER ST, , ST PAUL, MN, 55107,				
Contact Name:						
Contact Address:						
Contact Email:						
Location Street 2:						
Owner/Operator Information						
Owner/Operator Indicator:		CP				
Owner/Operator Name:		NAME NOT REPORTED				
Owner/Operator Address:		ADDRESS NOT REPORTED CITY NOT REPORTED AK 99998				
Owner/Operator Phone:		3125551212				
Owner/Operator Type:		P				
Date Became Current:						
Date Ended Current:						
Owner/Operator Indicator:		CO				
Owner/Operator Name:		NAME NOT REPORTED				
Owner/Operator Address:		ADDRESS NOT REPORTED CITY NOT REPORTED AK 99998				
Owner/Operator Phone:		3125551212				
Owner/Operator Type:		P				
Date Became Current:						
Date Ended Current:						
NAICS Information						
Handler Information						
Date Received:		19850215				
Facility Name:		AMERICAN SANITATION SYSTEMS INC				
Date Received:		19930119				
Facility Name:		AMERICAN SANITATION SYSTEMS INC				
Hazardous Waste Information						
Violation/Evaluation Information						
82	2 of 3	W	0.24 / 1,264.96	712.27	Great River Boatworks 84 West Water Street	VIC

Map Key	Number of Records	Direction	Distance (mi/ft)	Elev (ft)	Site	DB
St. Paul MN 55107						
Site ID:	VP17010				Created By:	Pjensen
Core Prgm Int ID:	337196				Created Date:	1/3/2003
Link ID:	5808				Last Update:	10/22/2007
Active:	FALSE				Alphsort:	
Site Type:	Other				City:	729
MPCA region:	Metro				County:	62
HRS Score:					Legal District:	65B
NPL:	FALSE				PLS Method:	
PLP:	FALSE				Pls Scal:	
District:	Metro				Township:	
Pgm Ref From:					Range:	
Pgmint:	VIC				Range E W:	
Cleanup Cost:					Section:	
Reservation:	FALSE				Qtr 160:	
Reservation Name:					Qtr 40:	
MPCA Wells:	FALSE				Qtr 10:	
Federal Facility:	FALSE				Qtr 2 5:	
Primary Fund:					Quad:	
EPA ID:					NAD No:	83
MPCA ID:					Coordpt Desc:	
Methcol:					Coordsrc Type:	
Coldate:					Coordsrc Org:	
Coldat Equal:					Mpcapgmac:	
Basin Code:					Mapscale:	
Major Wtrshed:					Verif Meth:	
Minor Wtrshed:					Horiz Ref:	
File Location:	Archival Storage				Utm Source:	U
VIC App GIS:	FALSE				Utm Method:	M1
PBP:	FALSE				Utm Scale:	A
WI Risk:					Utm Accuracy:	U
WI Loe:					Utm East:	492699.47
WI Mult:					Utm North:	4976104.58
County Name:	Ramsey				Utm Zone:	15
Pay Complete:	FALSE				Pls Meth 2:	
Site size:	0.768				Pls Scal 2:	
Congression Dist:	4				Township 2:	
Enf Lead Agency:	MPCA				Range 2:	
Feddef Pilot:	FALSE				Rge E W 2:	
Site Class A:	FALSE				Section 2:	
Site Class B:	FALSE				Qtr 160 2:	
Site Class C:	FALSE				Qtr 40 2:	
Site Class D:	FALSE				Qtr 10 2:	
Fundfin:	FALSE				Qtr 2 5 2:	
Natresdmg:	FALSE				Quad 2:	
Physical Location:		none				
Address 2:						
Address 1:		84 West Water Street				

NOTE:**Contaminant Information**

Contaminant ID:	00-00-0
Contaminant:	[Spaceholder]
Media ID:	4
Media Type:	Ground Water
Cleanup Level:	
Units:	
Cleanup Level Basis:	
Maximum Residual Contamination:	
Record ID:	18118
Last Update:	2/17/2006

Impacts Response Actions

Map Key	Number of Records	Direction	Distance (mi/ft)	Elev (ft)	Site	DB
Number of GW Receptors:						
Ecological Receptors Present:		FALSE				
Type of Ecological Receptors:						
Acres of Contaminated Soil:						
Volume of Contaminated Soil:						
Acres of Surface Water Impacted:						
Acres of Wetland Impacted:						
Acres of Sediment Impacted:						
Ground Water Plume Area(acres):		FALSE				
Was Cleanup Conducted?:		FALSE				
Acres of Contaminated Soil Remediated at Site:						
Volume of Soil Cleaned at Site:						
Number of Municipal Wells Contaminated:						
Number of Domestic Wells Contaminated:						
Number of Surface Water Intakes Contaminated:						
Number of Drums Removed from Site:						
Year Soil Remediated:						
Acres of Soil with Restricted Access:						
Year Institutional Control Remedy Completed:						
Year GW Remedy Completed:						
Year GW IC Completed:						
Acres of Wetland or Sediment Remediated:						
Public Financing?:		FALSE				
Assurance Help?:		FALSE				
Land Use Classification at Site:						
Land Use In Vicinty Of Site:						
Deed Notification Present on Site?:		FALSE				
Restrictive Covenant Present?:		FALSE				
Is Ground Water Pump & Treat Being Used at Site?:		FALSE				
Environmental Covenant Present?:		FALSE				
Restrictive Covenant Basis/Desc:						
Miscellaneous Comments:						
Quaternary Perched:		FALSE				
Quaternary Water Table:		FALSE				
Quaternary Confined:		FALSE				
Cretaceous:		FALSE				
Plattville:		FALSE				
St. Peter:		FALSE				
Prairie Du Chien:		FALSE				
Jordan:		FALSE				
Ironton/Galesville:		FALSE				
Mt Simon - Hinckley:		FALSE				
Precambrian, Undifferentiated:		FALSE				
Other or Unknown Aquifer:		FALSE				
Date Site Info Last Updated:		8/18/2004				
Date Institutional Control Info Last Updated:		8/18/2004				
Location where the IC was filed:						
Surface Water Classification (Primary):						
Surface Water Classification (Secondary):						
Comments Related to Surface Water:						
Site Event Log						
Event ID:		41				
Event:		VIC Program Participation Dates (Start/End)				
Additional Info:		None Entered				
Start Date:		01/03/03				
End Date:		10/22/07				

Map Key	Number of Records	Direction	Distance (mi/ft)	Elev (ft)	Site	DB
Planned Start Date:						
Planned End Date:						
Last Update:		1/6/2003				
Record No:		15830				
Contact Information						
Contact Last Name:		Kromar				
Contact First Name:		Karen				
Contact Middle Name:						
Contact Type:		PL				
Invoiced Party:		FALSE				
Contact Name:		MPCA				
Contact Address Street:		520 Lafayette Rd N				
Contact Address Street2:						
Contact City:		St. Paul				
Contact State:		MN				
Contact Zip:		55155				
Province:						
Country:						
Postal Code:						
Contact Phone:		(651) 757-3080				
Contact Phone Extension:						
Contact Fax:						
Contact Cell:						
Contact Mail:						
Last Update:		01/06/03				
REC ID:		11369				
REC ID Archive:		15793				
Contact Add Info:						
Staff ID Number:		3316				
Org ID:		0				
Org NName:						
Org Type:						
Person ID:		0				
MPCA Org ID:		1715				
Org Check:						
Person. Check:						
Contact Information						
Contact Last Name:		Haas				
Contact First Name:		Jennifer				
Contact Middle Name:						
Contact Type:		TA				
Invoiced Party:		FALSE				
Contact Name:		MPCA				
Contact Address Street:		520 Lafayette Rd N				
Contact Address Street2:						
Contact City:		St. Paul				
Contact State:		MN				
Contact Zip:		551554194				
Province:						
Country:						
Postal Code:						
Contact Phone:		(651) 757-1802				
Contact Phone Extension:						
Contact Fax:						
Contact Cell:						
Contact Mail:						
Last Update:		01/06/03				
REC ID:		11370				
REC ID Archive:		15794				
Contact Add Info:						
Staff ID Number:		3257				
Org ID:		0				
Org NName:						
Org Type:						

Map Key	Number of Records	Direction	Distance (mi/ft)	Elev (ft)	Site	DB
Person ID:			0			
MPCA Org ID:			1715			
Org Check:						
Person. Check:						
Contact Information						
Contact Last Name:			Sunberg, Jr.			
Contact First Name:			Alfred			
Contact Middle Name:						
Contact Type:			VOL			
Invoiced Party:			TRUE			
Contact Name:			c/o James Miller Investment Realty			
Contact Address Street:			P.O. Box 1769			
Contact Address Street2:						
Contact City:			St. Paul			
Contact State:			MN			
Contact Zip:			55101			
Province:						
Country:						
Postal Code:						
Contact Phone:			(651) 222-2561			
Contact Phone Extension:						
Contact Fax:						
Contact Cell:						
Contact Mail:						
Last Update:			01/06/03			
REC ID:			11371			
REC ID Archive:			15795			
Contact Add Info:						
Staff ID Number:			0			
Org ID:			-6090			
Org NName:			James Miller Investment Realty			
Org Type:			100			
Person ID:			-11089			
MPCA Org ID:						
Org Check:						
Person. Check:						
Contact Information						
Contact Last Name:			Ofstehage			
Contact First Name:			Al			
Contact Middle Name:						
Contact Type:			OWN			
Invoiced Party:			FALSE			
Contact Name:			Larson Properties LLC			
Contact Address Street:			3575 Highway 13			
Contact Address Street2:						
Contact City:			Eagan			
Contact State:			MN			
Contact Zip:			55122			
Province:						
Country:						
Postal Code:						
Contact Phone:			(651) 681-4902			
Contact Phone Extension:						
Contact Fax:			(651) 681-4924			
Contact Cell:						
Contact Mail:						
Last Update:			01/06/03			
REC ID:			11372			
REC ID Archive:			15796			
Contact Add Info:						
Staff ID Number:			0			
Org ID:			-6091			
Org NName:			Larson Properties LLC			
Org Type:			100			

Map Key	Number of Records	Direction	Distance (mi/ft)	Elev (ft)	Site	DB
Person ID: MPCA Org ID: Org Check: Person. Check:		-11044				
Contact Information						
Contact Last Name:		Bonnell				
Contact First Name:		Martin				
Contact Middle Name:						
Contact Type:		CON				
Invoiced Party:		FALSE				
Contact Name:		DPRA Environmental				
Contact Address Street:		332 Minnesota Street, Suite E-1500				
Contact Address Street2:						
Contact City:		St. Paul				
Contact State:		MN				
Contact Zip:		55101				
Province:						
Country:						
Postal Code:						
Contact Phone:		(651) 227-6500				
Contact Phone Extension:						
Contact Fax:		(651) 227-5522				
Contact Cell:						
Contact Mail:		martin.bonnell@dpra.com				
Last Update:		01/06/03				
REC ID:		11373				
REC ID Archive:		15797				
Contact Add Info:						
Staff ID Number:		0				
Org ID:		11459				
Org NName:		DPRA Environmental Consulting Inc				
Org Type:		100				
Person ID:		-16020				
MPCA Org ID:						
Org Check:						
Person. Check:						

<u>82</u>	3 of 3	W	0.24 / 1,264.96	712.27	Great River Boatworks #2 84 West Water Street St. Paul MN 55107	VIC
Site ID:		VP17011			Created By: Pjensen	
Core Prgm Int ID:		55132230			Created Date: 8/24/2004	
Link ID:		5808			Last Update: 10/22/2007	
Active:		FALSE			Alphsort:	
Site Type:		Other			City: 729	
MPCA region:		Metro			County: 62	
HRS Score:					Legal District: 65B	
NPL:		FALSE			PLS Method:	
PLP:		FALSE			Pls Scal:	
District:		Metro			Township:	
Pgm Ref From:					Range:	
Pgmint:		VIC			Range E W:	
Cleanup Cost:					Section:	
Reservation:		FALSE			Qtr 160:	
Reservation Name:					Qtr 40:	
MPCA Wells:		FALSE			Qtr 10:	
Federal Facility:		FALSE			Qtr 2 5:	
Primary Fund:					Quad:	
EPA ID:					NAD No: 83	
MPCA ID:					Coordpt Desc:	
Methcol:					Coordsrc Type:	
Coldate:					Coordsrc Org:	
Coldat Equal:					Mpcapgmac:	

Map Key	Number of Records	Direction	Distance (mi/ft)	Elev (ft)	Site	DB
Basin Code:					Mapscale:	
Major Wtrshed:					Verif Meth:	
Minor Wtrshed:					Horiz Ref:	
File Location:	Archival Storage				Utm Source:	U
VIC App GIS:	FALSE				Utm Method:	M1
PBP:	FALSE				Utm Scale:	A
WI Risk:					Utm Accuracy:	U
WI Loe:					Utm East:	492699.47
WI Mult:					Utm North:	4976104.58
County Name:	Ramsey				Utm Zone:	15
Pay Complete:	FALSE				Pls Meth 2:	
Site size:	0.768				Pls Scal 2:	
Congression Dist:	4				Township 2:	
Enf Lead Agency:	MPCA				Range 2:	
Feddef Pilot:	FALSE				Rge E W 2:	
Site Class A:	FALSE				Section 2:	
Site Class B:	FALSE				Qtr 160 2:	
Site Class C:	FALSE				Qtr 40 2:	
Site Class D:	FALSE				Qtr 10 2:	
Fundfin:	FALSE				Qtr 2 5 2:	
Natresdmg:	FALSE				Quad 2:	
Physical Location:		none				
Address 2:						
Address 1:		84 West Water Street				

NOTE:**Contaminant Information**

Contaminant ID: 127-18-4
Contaminant: Tetrachloroethylene; (Perchloroethylene)
Media ID: 2
Media Type: Soil
Cleanup Level:
Units:
Cleanup Level Basis:
Maximum Residual Contamination:
Record ID: 14914
Last Update: 9/29/2004

Contaminant Information

Contaminant ID: 79-01-6
Contaminant: Trichloroethylene; (TCE)
Media ID: 2
Media Type: Soil
Cleanup Level:
Units:
Cleanup Level Basis:
Maximum Residual Contamination:
Record ID: 14915
Last Update: 9/29/2004

Contaminant Information

Contaminant ID: WI-DRO
Contaminant: Diesel Range Organics
Media ID: 2
Media Type: Soil
Cleanup Level:
Units:
Cleanup Level Basis:
Maximum Residual Contamination:
Record ID: 14916
Last Update: 9/29/2004

Map Key	Number of Records	Direction	Distance (mi/ft)	Elev (ft)	Site	DB
Impacts Response Actions						
Number of GW Receptors:						
Ecological Receptors Present:		FALSE				
Type of Ecological Receptors:						
Acres of Contaminated Soil:						
Volume of Contaminated Soil:						
Acres of Surface Water Impacted:						
Acres of Wetland Impacted:						
Acres of Sediment Impacted:						
Ground Water Plume Area(acres):						
Was Cleanup Conducted?:		FALSE				
Acres of Contaminated Soil Remediated at Site:						
Volume of Soil Cleaned at Site:						
Number of Municipal Wells Contaminated:						
Number of Domestic Wells Contaminated:						
Number of Surface Water Intakes Contaminated:						
Number of Drums Removed from Site:						
Year Soil Remediated:						
Acres of Soil with Restricted Access:						
Year Institutional Control Remedy Completed:						
Year GW Remedy Completed:						
Year GW IC Completed:						
Acres of Wetland or Sediment Remediated:						
Public Financing?:		FALSE				
Assurance Help?:		FALSE				
Land Use Classification at Site:		Industrial				
Land Use In Vicinity Of Site:		Industrial				
Deed Notification Present on Site?:		FALSE				
Restrictive Covenant Present?:		FALSE				
Is Ground Water Pump & Treat Being Used at Site?:		FALSE				
Environmental Covenant Present?:		FALSE				
Restrictive Covenant Basis/Desc:						
Miscellaneous Comments:						
Quaternary Perched:		FALSE				
Quaternary Water Table:		FALSE				
Quaternary Confined:		FALSE				
Cretaceous:		FALSE				
Plattville:		FALSE				
St. Peter:		FALSE				
Prairie Du Chien:		FALSE				
Jordan:		FALSE				
Ironton/Galesville:		FALSE				
Mt Simon - Hinckley:		FALSE				
Precambrian, Undifferentiated:		FALSE				
Other or Unknown Aquifer:		FALSE				
Date Site Info Last Updated:		9/29/2004				
Date Institutional Control Info Last Updated:		9/29/2004				
Location where the IC was filed:						
Surface Water Classification (Primary):						
Surface Water Classification (Secondary):						
Comments Related to Surface Water:						
Site Event Log						
Event ID:		41				
Event:		VIC Program Participation Dates (Start/End)				
Additional Info:		None Entered				
Start Date:		08/24/04				

Map Key	Number of Records	Direction	Distance (mi/ft)	Elev (ft)	Site	DB
End Date:			10/22/07			
Planned Start Date:						
Planned End Date:						
Last Update:			8/31/2004			
Record No:			22187			
Contact Information						
Contact Last Name:			Kromar			
Contact First Name:			Karen			
Contact Middle Name:						
Contact Type:			PL			
Invoiced Party:			FALSE			
Contact Name:			MPCA			
Contact Address Street:			520 Lafayette Rd N			
Contact Address Street2:						
Contact City:			St. Paul			
Contact State:			MN			
Contact Zip:			55155			
Province:						
Country:						
Postal Code:						
Contact Phone:			(651) 757-3080			
Contact Phone Extension:						
Contact Fax:			(651) 296-9707			
Contact Cell:						
Contact Mail:			karen.kromar@state.mn.us			
Last Update:			01/06/03			
REC ID:			14008			
REC ID Archive:			19523			
Contact Add Info:						
Staff ID Number:			3316			
Org ID:			0			
Org NAmE:						
Org Type:						
Person ID:			0			
MPCA Org ID:			1715			
Org Check:						
Person. Check:						
Contact Information						
Contact Last Name:			Haas			
Contact First Name:			Jennifer			
Contact Middle Name:						
Contact Type:			TA			
Invoiced Party:			FALSE			
Contact Name:			MPCA			
Contact Address Street:			520 Lafayette Rd N			
Contact Address Street2:						
Contact City:			St. Paul			
Contact State:			MN			
Contact Zip:			551554194			
Province:						
Country:						
Postal Code:						
Contact Phone:			(651) 757-1802			
Contact Phone Extension:						
Contact Fax:						
Contact Cell:						
Contact Mail:						
Last Update:			01/06/03			
REC ID:			14009			
REC ID Archive:			19524			
Contact Add Info:						
Staff ID Number:			3257			
Org ID:			0			
Org NAmE:						

Map Key	Number of Records	Direction	Distance (mi/ft)	Elev (ft)	Site	DB
Org Type:						
Person ID:			0			
MPCA Org ID:			1715			
Org Check:						
Person. Check:						
Contact Information						
Contact Last Name:			Miller			
Contact First Name:			James			
Contact Middle Name:						
Contact Type:			VOL			
Invoiced Party:			TRUE			
Contact Name:			James Miller Investment Realty Company			
Contact Address Street:			West Water Street			
Contact Address Street2:						
Contact City:			St. Paul			
Contact State:			MN			
Contact Zip:			55107			
Province:						
Country:						
Postal Code:						
Contact Phone:			(651) 222-2561			
Contact Phone Extension:						
Contact Fax:			(651) 223-5513			
Contact Cell:						
Contact Mail:			jmiller@jmrealty.com			
Last Update:			01/06/03			
REC ID:			14010			
REC ID Archive:			19525			
Contact Add Info:						
Staff ID Number:			0			
Org ID:			-6669			
Org NAmE:			James Miller Investment Realty Company			
Org Type:			100			
Person ID:			-13967			
MPCA Org ID:						
Org Check:						
Person. Check:						
Contact Information						
Contact Last Name:			Sands			
Contact First Name:			Mary			
Contact Middle Name:						
Contact Type:			CON			
Invoiced Party:			FALSE			
Contact Name:			DPRA Environmental			
Contact Address Street:			332 Minnesota Street, Suite E-1500			
Contact Address Street2:						
Contact City:			St. Paul			
Contact State:			MN			
Contact Zip:			55101			
Province:						
Country:						
Postal Code:						
Contact Phone:			(651) 227-6500			
Contact Phone Extension:			3138			
Contact Fax:			(651) 227-5522			
Contact Cell:						
Contact Mail:			mary.sands@dpra.com			
Last Update:			01/06/03			
REC ID:			14011			
REC ID Archive:			19527			
Contact Add Info:						
Staff ID Number:			0			
Org ID:			11459			
Org NAmE:			DPRA Environmental Consulting Inc			

Map Key	Number of Records	Direction	Distance (mi/ft)	Elev (ft)	Site	DB
Org Type: 100 Person ID: 238482 MPCA Org ID: Org Check: Person. Check:						
Contact Information						
Contact Last Name: Sunberg, Jr. Contact First Name: Alfred Contact Middle Name: Contact Type: OWN Invoiced Party: FALSE Contact Name: Alfred R. Sunberg, Jr. Contact Address Street: P.O. Bodx 1081 Contact Address Street2: Contact City: Boca Grande Contact State: FL Contact Zip: 339211081 Province: Country: Postal Code: Contact Phone: Contact Phone Extension: Contact Fax: Contact Cell: Contact Mail: Last Update: 08/31/04 REC ID: 14012 REC ID Archive: 19528 Contact Add Info: Staff ID Number: 0 Org ID: -6670 Org NAME: Alfred R Sunberg Jr Org Type: 100 Person ID: -11088 MPCA Org ID: Org Check: Person. Check:						

83	1 of 2	S	0.23 / 1,238.00	744.88	McGraws Furniture Repair 385 Wabasha St S (null) St. Paul MN 55107	WIMN
Site ID: 31869 Watershed Name: Mississippi River - Twin Cities Latitude: 44.93532047 Longitude: -93.0853848 Industrial Classif: (null) County Name: Ramsey Coordinate Method: Address Matching House Number --- Details --- Activity ID: MND980613954 Active: No Program Name: Hazardous Waste HUC 8: 7010206 Activity Type Name: Hazardous Waste, Small to Minimal QG Activ Sub Type N: (null) Legislative District: 65B						

83	2 of 2	S	0.23 / 1,238.00	744.88	MCGRAWS FURNNITURE REPAIR 385 WABASH ST ST PAUL MN 55107	RCRA NON GEN
EPA Handler ID: MND980613954 Current Site Name: MCGRAWS FURNNITURE REPAIR Generator Status Universe: No Report Land Type: Private						

Map Key	Number of Records	Direction	Distance (mi/ft)	Elev (ft)	Site	DB
Activity Location:		MN				
TSD Activity:		No				
Mixed Waste Generator:		No				
Importer Activity:		No				
Transporter Activity:		No				
Transfer Facility:		No				
Recycler Activity:		No				
Onsite Burner Exemption:		No				
Furnace Exemption:		No				
Underground Inject Activity:		No				
Rece Waste From Off Site:		No				
Used Oil Transporter:						
Used Oil Transfer Facility:						
Used Oil Processor:						
Used Oil Refiner:						
Used Oil Burner:						
Used Oil Market Burner:						
Used Oil Spec Marketer:						
Mailing Address:		313 HILLCREST LANE, , BURNSVILLE, MN, 55337,				
Contact Name:						
Contact Address:						
Contact Email:						
Location Street 2:						
Owner/Operator Information						
Owner/Operator Indicator:		CP				
Owner/Operator Name:		NAME NOT REPORTED				
Owner/Operator Address:		ADDRESS NOT REPORTED CITY NOT REPORTED AK 99998				
Owner/Operator Phone:		3125551212				
Owner/Operator Type:		P				
Date Became Current:						
Date Ended Current:						
Owner/Operator Indicator:		CO				
Owner/Operator Name:		MCGRAW TIM				
Owner/Operator Address:		313 HILLCREST LANE BURNSVILLE MN 55337				
Owner/Operator Phone:		6128925789				
Owner/Operator Type:		P				
Date Became Current:						
Date Ended Current:						
Owner/Operator Indicator:		CO				
Owner/Operator Name:		MCGRAWS FURNITURE REPAIR				
Owner/Operator Address:		385 WABASHA ST S ST. PAUL MN US 551071806				
Owner/Operator Phone:		9528841868				
Owner/Operator Type:		P				
Date Became Current:		19990726				
Date Ended Current:		20020108				
NAICS Information						
Handler Information						
Date Received:		19970221				
Facility Name:		MCGRAWS FURNNITURE REPAIR				
Date Received:		19960719				
Facility Name:		MCGRAWS FURNITURE REPAIR				
Hazardous Waste Information						
Waste Code:		D009				
Waste:		MERCURY				
Waste Code:		D000				
Waste:		DESCRIPTION				
Waste Code:		F005				

Map Key	Number of Records	Direction	Distance (mi/ft)	Elev (ft)	Site	DB
Waste:					THE FOLLOWING SPENT NONHALOGENATED SOLVENTS: TOLUENE, METHYL ETHYL KETONE, CARBON DISULFIDE, ISOBUTANOL, PYRIDINE, BENZENE, 2-ETHOXYETHANOL, AND 2-NITROPROPANE; ALL SPENT SOLVENT MIXTURES/BLENDS CONTAINING, BEFORE USE, A TOTAL OF TEN PERCENT OR MORE (BY VOLUME) OF ONE OR MORE OF THE ABOVE NONHALOGENATED SOLVENTS OR THOSE SOLVENTS LISTED IN F001, F002, OR F004; AND STILL BOTTOMS FROM THE RECOVERY OF THESE SPENT SOLVENTS AND SPENT SOLVENT MIXTURES.	
Waste Code:					F002	
Waste:					THE FOLLOWING SPENT HALOGENATED SOLVENTS: TETRACHLOROETHYLENE, METHYLENE CHLORIDE, TRICHLOROETHYLENE, 1,1,1-TRICHLOROETHANE, CHLOROBENZENE, 1,1,2-TRICHLORO-1,2,2-TRIFLUOROETHANE, ORTHO-DICHLOROBENZENE, TRICHLOROFUOROMETHANE, AND 1,1,2, TRICHLOROETHANE; ALL SPENT SOLVENT MIXTURES/BLENDS CONTAINING, BEFORE USE, A TOTAL OF TEN PERCENT OR MORE (BY VOLUME) OF ONE OR MORE OF THE ABOVE HALOGENATED SOLVENTS OR THOSE SOLVENTS LISTED IN F001, F004, AND F005; AND STILL BOTTOMS FROM THE RECOVERY OF THESE SPENT SOLVENTS AND SPENT SOLVENT MIXTURES.	

Violation/Evaluation Information

84	1 of 1	E	0.24 / 1,286.08	703.34	Turso Companies Inc 223 E Plato Blvd (null) St. Paul MN 55107	WIMN
Site ID:	1652				Industrial Classif: Commercial Lithographic Printing	
Watershed Name:	Mississippi River - Twin Cities				County Name: Ramsey	
Latitude:	44.93932343				Coordinate Method: Address Matching House Number	
Longitude:	-93.07854462					
--- Details ---						
Activity ID:	12300606				Activity Type Name: Air Permit	
Active:	Yes				Activ Sub Type N: (null)	
Program Name:	Air Quality				Legislative District: (null)	
HUC 8:	7010206					
+						
Activity ID:	MNRNE36VD				Activity Type Name: Industrial Stormwater Permit	
Active:	No				Activ Sub Type N: (null)	
Program Name:	Water Quality				Legislative District: (null)	
HUC 8:	7010206					
+						
Activity ID:	MND981959752				Activity Type Name: Hazardous Waste, Small to Minimal QG	
Active:	Yes				Activ Sub Type N: (null)	
Program Name:	Hazardous Waste				Legislative District: (null)	
HUC 8:	7010206					
+						
Activity ID:	MNRNE37ZP				Activity Type Name: Industrial Stormwater Permit	
Active:	Yes				Activ Sub Type N: (null)	
Program Name:	Water Quality				Legislative District: (null)	
HUC 8:	7010206					
85	1 of 1	E	0.25 / 1,298.02	703.09	TURSSO COMPANIES INC 223 PLATO BLVD E ST. PAUL MN 551071632	RCRA SQG
EPA Handler ID:	MND981959752					
Current Site Name:	TURSSO COMPANIES INC					
Generator Status Universe:	Small Quantity Generator					
Land Type:	Private					

Map Key	Number of Records	Direction	Distance (mi/ft)	Elev (ft)	Site	DB
Activity Location:		MN				
TSD Activity:		No				
Mixed Waste Generator:		No				
Importer Activity:		No				
Transporter Activity:		No				
Transfer Facility:		No				
Recycler Activity:		No				
Onsite Burner Exemption:		No				
Furnace Exemption:		No				
Underground Inject Activity:		No				
Rece Waste From Off Site:		No				
Used Oil Transporter:						
Used Oil Transfer Facility:						
Used Oil Processor:						
Used Oil Refiner:						
Used Oil Burner:						
Used Oil Market Burner:						
Used Oil Spec Marketer:						
Mailing Address:			223 PLATO BLVD E, , ST. PAUL, MN, 551071632, US			
Contact Name:			JOHN M ERTEL			
Contact Address:			223 E PLATO BLVD, , ST. PAUL, MN, 551071624, US			
Contact Email:						
Location Street 2:						
Owner/Operator Information						
Owner/Operator Indicator:			CP			
Owner/Operator Name:			NAME NOT REPORTED			
Owner/Operator Address:			ADDRESS NOT REPORTED CITY NOT REPORTED AK 99998			
Owner/Operator Phone:			3125551212			
Owner/Operator Type:			P			
Date Became Current:						
Date Ended Current:						
Owner/Operator Indicator:			CP			
Owner/Operator Name:			TURSSO COMPANIES INC			
Owner/Operator Address:			223 E PLATO BLVD ST. PAUL MN US 551071624			
Owner/Operator Phone:			6512228445			
Owner/Operator Type:			P			
Date Became Current:			19990728			
Date Ended Current:						
Owner/Operator Indicator:			CO			
Owner/Operator Name:			TURSSO COMPANIES INC			
Owner/Operator Address:			223 E PLATO BLVD ST. PAUL MN US 551071624			
Owner/Operator Phone:			6512228445			
Owner/Operator Type:			P			
Date Became Current:			19990728			
Date Ended Current:						
NAICS Information						
Naics Code:			32311			
Naics Description:			PRINTING			
Handler Information						
Date Received:			19870629			
Facility Name:			TURSSO COMPANIES INC			
Classification:			Small Quantity Generator			
Date Received:			20130227			
Facility Name:			TURSSO COMPANIES INC			
Classification:			Small Quantity Generator			
Hazardous Waste Information						

Map Key	Number of Records	Direction	Distance (mi/ft)	Elev (ft)	Site	DB
Waste Code: Waste:		D000			DESCRIPTION	
Waste Code: Waste:		D011			SILVER	
Waste Code: Waste:		F002			THE FOLLOWING SPENT HALOGENATED SOLVENTS: TETRACHLOROETHYLENE, METHYLENE CHLORIDE, TRICHLOROETHYLENE, 1,1,1-TRICHLOROETHANE, CHLOROBENZENE, 1,1,2-TRICHLORO-1,2,2-TRIFLUOROETHANE, ORTHO-DICHLOROBENZENE, TRICHLOROFUOROMETHANE, AND 1,1,2, TRICHLOROETHANE; ALL SPENT SOLVENT MIXTURES/BLENDS CONTAINING, BEFORE USE, A TOTAL OF TEN PERCENT OR MORE (BY VOLUME) OF ONE OR MORE OF THE ABOVE HALOGENATED SOLVENTS OR THOSE SOLVENTS LISTED IN F001, F004, AND F005; AND STILL BOTTOMS FROM THE RECOVERY OF THESE SPENT SOLVENTS AND SPENT SOLVENT MIXTURES.	
Waste Code: Waste:		D002			CORROSIVE WASTE	
Waste Code: Waste:		D001			IGNITABLE WASTE	

Violation/Evaluation Information

<u>86</u>	1 of 1	NE	0.26 / 1,376.09	710.13	Sherwin-Williams Store 3233 240 Fillmore Ave E (null) St. Paul MN 55107	WIMN
---------------------------	--------	----	-----------------	--------	--	------

Site ID:	31851	Industrial Classif:	Paint and Wallpaper Stores
Watershed Name:	Mississippi River - Twin Cities	County Name:	Ramsey
Latitude:	44.94308148	Coordinate Method:	Address Matching House Number
Longitude:	-93.08074019		
--- Details ---			
Activity ID:	MND020476867	Activity Type Name:	Hazardous Waste, Small to Minimal QG
Active:	Yes	Activ Sub Type N:	(null)
Program Name:	Hazardous Waste	Legislative District:	65B
HUC 8:	7010206		

<u>87</u>	1 of 1	W	0.26 / 1,371.70	711.64	Great River Marine & Sport Inc 84 Water St W (null) St. Paul MN 55107	WIMN
---------------------------	--------	---	-----------------	--------	--	------

Site ID:	31360	Industrial Classif:	Marinas
Watershed Name:	Mississippi River - Twin Cities	County Name:	Ramsey
Latitude:	44.93886014	Coordinate Method:	Address Matching House Number
Longitude:	-93.0922355		
--- Details ---			
Activity ID:	VP17011	Activity Type Name:	Voluntary Investigation & Cleanup (VIC)
Active:	No	Activ Sub Type N:	(null)
Program Name:	Investigation & Cleanup	Legislative District:	65B
HUC 8:	7010206		
+			
Activity ID:	VP17010	Activity Type Name:	Voluntary Investigation & Cleanup (VIC)
Active:	No	Activ Sub Type N:	(null)
Program Name:	Investigation & Cleanup	Legislative District:	65B
HUC 8:	7010206		
+			

Map Key	Number of Records	Direction	Distance (mi/ft)	Elev (ft)	Site	DB
Activity ID: MNR000010835 Activity Type Name: Hazardous Waste, Small to Minimal QG Active: No Activ Sub Type N: (null) Program Name: Hazardous Waste Legislative District: 65B HUC 8: 7010206						
88	1 of 3	W	0.26 / 1,383.10	711.58	Valspar Paint 106 W Water St Ste 2 (null) St. Paul MN 55107	WIMN
Site ID: 32951 Industrial Classif: Painting and Wall Covering Contractors Watershed Name: Mississippi River - Twin Cities County Name: Ramsey Latitude: 44.93857559 Coordinate Method: Address Matching House Number Longitude: -93.0928866						
--- Details ---						
Activity ID: MNR000013573 Activity Type Name: Hazardous Waste, Small to Minimal QG Active: Yes Activ Sub Type N: (null) Program Name: Hazardous Waste Legislative District: 65B HUC 8: 7010206						
88	2 of 3	W	0.26 / 1,383.10	711.58	Farrel Osman Kirk Warehouse 2 106 W Water St Ste 2 (null) St. Paul MN 55107	WIMN
Site ID: 61598130 Industrial Classif: Other Warehousing and Storage Watershed Name: Mississippi River - Twin Cities County Name: Ramsey Latitude: 44.93857559 Coordinate Method: Address Matching House Number Longitude: -93.0928866						
--- Details ---						
Activity ID: MNS000174870 Activity Type Name: Hazardous Waste, Small to Minimal QG Active: Yes Activ Sub Type N: (null) Program Name: Hazardous Waste Legislative District: 65B HUC 8: 7010206						
88	3 of 3	W	0.26 / 1,383.10	711.57	Roby Restoration 106 Water St W Ste 501 (null) St. Paul MN 55107	WIMN
Site ID: 102073 Industrial Classif: Reupholstery and Furniture Repair Watershed Name: Mississippi River - Twin Cities County Name: Ramsey Latitude: 44.93857559 Coordinate Method: Address Matching House Number Longitude: -93.0928866						
--- Details ---						
Activity ID: MNR000110155 Activity Type Name: Hazardous Waste, Small to Minimal QG Active: No Activ Sub Type N: (null) Program Name: Hazardous Waste Legislative District: 65B HUC 8: 7010206						
89	1 of 1	E	0.26 / 1,348.13	704.56	MNDOT Aeronautics Building 222 E Plato Blvd (null) St. Paul MN 55107	WIMN
Site ID: 32003 Industrial Classif: Regulation and Administration of Transportation Programs Watershed Name: Mississippi River - Twin Cities County Name: Ramsey Latitude: 44.9390586 Coordinate Method: Address Matching House Number						

Map Key	Number of Records	Direction	Distance (mi/ft)	Elev (ft)	Site	DB
Longitude:		-93.07911431				
--- Details ---						
Activity ID:	MND982614091			Activity Type Name:	Hazardous Waste, Small to Minimal QG	
Active:	Yes			Activ Sub Type N:	(null)	
Program Name:	Hazardous Waste			Legislative District:	65B	
HUC 8:	7010206					

<u>90</u>	1 of 2	ESE	0.24 / 1,284.32	704.87	U.s. Postal Service 285 S Eva St St. Paul MN 55107	LEAKSITES
-----------	--------	-----	--------------------	--------	--	-----------

Tank Site:	4482	Foreign State:	
Active?:	No	Foreign Zone:	
Site ID:	242026	Lat/Long ID:	130413
Interest Type Code:	LS	Lat Degrees:	44
Interest Type Desc:	Leak Site	Lat Minutes:	56
Interest Start Date:	08/14/1995 08:55:26	Lat Seconds:	18.09
Interest End Date:	11/14/2006 08:34:26	Long Degrees:	-93
Pgm Int Source:	CORE	Long Minutes:	4
Addr ID:	264244	Long Seconds:	47.37
Interest Phone:	NO CORE PI PH.	Lat/Long Desc:	
Address Source:	CORE	Collection Date:	03/29/2010 19:07:34
Lat/Long Source:	CORE	Lat/Long Site ID:	242026
Lat/Long Spatial ID:	51743129	Orig. Source Name:	
Map Scale Code:			
Tank Site Program Int ID:	217190		
Lat/Long Timestamp Added:	11/14/2006 08:34:35		
Lat/Long Timestamp Last Updated:	03/29/2010 19:32:32		
Coord Source Type:			
Coord Source Desc:			
Addr Timestamp Added:	11/14/2006 08:34:08		
Addr Timestamp Last Updated:	11/04/2008 21:13:55		
Addr Updater Staff ID:	SYSTEM		
FIPS County Code1:	123		
Coord Collection Mthd Desc:	Address Matching House Number		
Comments:			

Leaksite

Leaksite Type:	Leak Site
Leaksite Type Def:	Leak site (tank and petroleum contamination).
File Archive Box:	20
File Archive Lot:	96/53
Soil Digout Date:	09/05/1991 00:00:00
Cubic Yds Excavated:	431
Cond Closure Date:	
Complete Site Closure Date:	10/13/1992 00:00:00
Contam Soils Remaining:	Y
Enf Action Begin Date:	09/13/1991 00:00:00
LUST TRUST Eligible:	Yes
Offsite Contam:	U
REIMB Awarded:	No
Release Discovered Date:	09/05/1991 00:00:00
Leak Report Date:	09/05/1991 00:00:00
STD Letter Response Date:	
Surface Water Impact:	U
Utility Project:	No
Date Added:	12/04/1999 14:03:46
Last Update:	07/07/2009 12:24:40
Staff ID Last Update:	JDIETZ
Release from AST:	No
Release from UST:	No
Tank Reg Status Code:	F
VPIC Application date:	

Map Key	Number of Records	Direction	Distance (mi/ft)	Elev (ft)	Site	DB
---------	-------------------	-----------	------------------	-----------	------	----

VPIC Acres:
Vapor Intrusion Checked:
Vapor Intrusion Action:
Vapor Intrusion Comments:
Soil Gas Data Collected:
Soil Gas Action Level:
Soil Gas Data Comments:
Sub Slab Sample Collected:
Indoor Air Collected:
Residence Type Code:

GW Information

DW Supply Contam:
Free Product Observed: N
Free Product Thickness:
Ground Water Contam: N
GW Cleanup Goal: 0
GW Exceeds Cleanup Goal:
Cleanup Goal Achieved:
Water Supply Exceeds Ral:
Well Type Code:
Impacted Aquifer Code:
MTBE Present Now:
MTBE Present Historically:
MTBE High UG per Liter:
MTBE High Level Date:
Free Product at Close:
Staff ID Wellhead Area Assess:
PWS Well Impacted:
Protected Area:
Sensitive Area:
Affected Residential Props:
Affected Non Residential Props:

Product Released

Product Released Seq ID: 403278
Product: Diesel
Product Defn: The product is diesel oil.

90	2 of 2	ESE	0.24 / 1,284.32	704.87	U.s. Postal Service 285 S Eva St (null) St. Paul MN 55107	WIMN
Site ID:	242026				Industrial Classif: (null)	
Watershed Name:	Mississippi River - Twin Cities				County Name: Ramsey	
Latitude:	44.93693329				Coordinate Method: Address Matching House Number	
Longitude:	-93.07929618					
--- Details ---						
Activity ID:	4482				Activity Type Name: Leak Site	
Active:	No				Activ Sub Type N: (null)	
Program Name:	Tanks & Leaks				Legislative District: 65B	
HUC 8:	7010206					

91	1 of 4	SE	0.24 / 1,269.01	739.56	Captain Ken's Foods Inc 344 S Robert St St. Paul MN 55107	LEAKSITES
Tank Site:	7830				Foreign State:	
Active?:	No				Foreign Zone:	
Site ID:	4953				Lat/Long ID: 5656	

Map Key	Number of Records	Direction	Distance (mi/ft)	Elev (ft)	Site	DB
Interest Type Code:	LS				Lat Degrees:	44
Interest Type Desc:	Leak Site				Lat Minutes:	56
Interest Start Date:	05/19/1998 00:00:00				Lat Seconds:	7.86
Interest End Date:	03/24/2006 13:05:48				Long Degrees:	-93
Pgm Int Source:	CORE				Long Minutes:	4
Addr ID:	5495				Long Seconds:	50.87
Interest Phone:	NO CORE PI PH.				Lat/Long Desc:	Site along road used for address match
Address Source:	CORE				Collection Date:	06/18/2013 17:51:17
Lat/Long Source:	CORE				Lat/Long Site ID:	4953
Lat/Long Spatial ID:	51070435				Orig. Source Name:	
Map Scale Code:	J					
Tank Site Program Int ID:	220428					
Lat/Long Timestamp Added:	05/18/2000 19:33:48					
Lat/Long Timestamp Last Updated:	06/18/2013 18:02:04					
Coord Source Type:	U					
Coord Source Desc:	Unknown					
Addr Timestamp Added:	05/09/1997 15:40:03					
Addr Timestamp Last Updated:	08/01/2007 21:43:46					
Addr Updater Staff ID:	SYSTEM					
FIPS County Code1:	123					
Coord Collection Mthd Desc:	Address Matching House Number					
Comments:						

Leaksite

Leaksite Type:	Leak Site
Leaksite Type Def:	Leak site (tank and petroleum contamination).
File Archive Box:	17
File Archive Lot:	98/206
Soil Digout Date:	
Cubic Yds Excavated:	0
Cond Closure Date:	
Complete Site Closure Date:	02/21/1996 00:00:00
Contam Soils Remaining:	U
Enf Action Begin Date:	09/23/1994 00:00:00
LUST TRUST Eligible:	No
Offsite Contam:	U
REIMB Awarded:	No
Release Discovered Date:	09/08/1994 00:00:00
Leak Report Date:	09/08/1994 00:00:00
STD Letter Response Date:	12/19/1994 00:00:00
Surface Water Impact:	U
Utility Project:	No
Date Added:	12/04/1999 14:03:49
Last Update:	05/04/2002 09:26:34
Staff ID Last Update:	TANKS
Release from AST:	No
Release from UST:	No
Tank Reg Status Code:	U
VPIC Application date:	
VPIC Acres:	
Vapor Intrusion Checked:	
Vapor Intrusion Action:	
Vapor Intrusion Comments:	
Soil Gas Data Collected:	
Soil Gas Action Level:	
Soil Gas Data Comments:	
Sub Slab Sample Collected:	
Indoor Air Collected:	
Residence Type Code:	

GW Information

DW Supply Contam:	
Free Product Observed:	
Free Product Thickness:	
Ground Water Contam:	S

Map Key	Number of Records	Direction	Distance (mi/ft)	Elev (ft)	Site	DB
GW Cleanup Goal: GW Exceeds Cleanup Goal: Cleanup Goal Achieved: Water Supply Exceeds Ral: Well Type Code: Impacted Aquifer Code: MTBE Present Now: MTBE Present Historically: MTBE High UG per Liter: MTBE High Level Date: Free Product at Close: Staff ID Wellhead Area Assess: PWS Well Impacted: Protected Area: Sensitive Area: Affected Residential Props: Affected Non Residential Props:		0				
Product Released						
Product Released Seq ID:		322398				
Product:		Fuel Oil 1 & 2				
Product Defn:		The product is fuel oil 1 & 2.				

91	2 of 4	SE	0.24 / 1,269.01	739.56	Captain Ken's Foods Inc 344 S Robert St (null) St. Paul MN 55107	WIMN
Site ID:		4953		Industrial Classif:		Frozen Fruit, Juice, and Vegetable Manufacturing
Watershed Name:		Mississippi River - Twin Cities		County Name:		Ramsey
Latitude:		44.93551676		Coordinate Method:		Address Matching House Number
Longitude:		-93.08079826				
--- Details ---						
Activity ID:		MN0000263459		Activity Type Name:		Hazardous Waste, Small to Minimal QG
Active:		Yes		Activ Sub Type N:		(null)
Program Name:		Hazardous Waste		Legislative District:		65B
HUC 8:		7010206				
+						
Activity ID:		7830		Activity Type Name:		Leak Site
Active:		No		Activ Sub Type N:		(null)
Program Name:		Tanks & Leaks		Legislative District:		65B
HUC 8:		7010206				
+						
Activity ID:		MN0059765		Activity Type Name:		Wastewater Discharger
Active:		Yes		Activ Sub Type N:		NPDES/SDS permit
Program Name:		Water Quality		Legislative District:		65B
HUC 8:		7010206				
+						
Activity ID:		18584		Activity Type Name:		Tank Site
Active:		No		Activ Sub Type N:		(null)
Program Name:		Tanks & Leaks		Legislative District:		65B
HUC 8:		7010206				

91	3 of 4	SE	0.24 / 1,269.01	739.56	CAPTAIN KENS FOODS 344 S ROBERT ST ST. PAUL MN 55107	RCRA CESQG
--------------------	--------	----	-----------------	--------	--	------------

Map Key	Number of Records	Direction	Distance (mi/ft)	Elev (ft)	Site	DB
EPA Handler ID: MN0000263459 Current Site Name: CAPTAIN KENS FOODS Generator Status Universe: Conditionally Exempt Small Quantity Generator Land Type: Private Activity Location: MN TSD Activity: No Mixed Waste Generator: No Importer Activity: No Transporter Activity: No Transfer Facility: No Recycler Activity: No Onsite Burner Exemption: No Furnace Exemption: No Underground Inject Activity: No Rece Waste From Off Site: No Used Oil Transporter: Used Oil Transfer Facility: Used Oil Processor: Used Oil Refiner: Used Oil Burner: Used Oil Market Burner: Used Oil Spec Marketer: Mailing Address: 344 S ROBERT ST, , ST. PAUL, MN, 55107, US Contact Name: JOHN LANGTEAU Contact Address: 344 S ROBERT ST, , ST. PAUL, MN, 55107, US Contact Email: Location Street 2:						
Owner/Operator Information						
Owner/Operator Indicator: CO Owner/Operator Name: CAPTAIN KEN'S FOODS INC Owner/Operator Address: 344 S ROBERT ST ST. PAUL MN US 55107 Owner/Operator Phone: 6127229970 Owner/Operator Type: P Date Became Current: 19990728 Date Ended Current:						
NAICS Information						
Handler Information						
Date Received: 19940502 Facility Name: CAPTAIN KENS FOODS Classification: Conditionally Exempt Small Quantity						
Hazardous Waste Information						
Waste Code: D003 Waste: REACTIVE WASTE						
Violation/Evaluation Information						
91	4 of 4	SE	0.24 / 1,269.01	739.56	Captain Ken's Foods Inc 344 S Robert St St. Paul MN 55107	UST
Tank Site: 18584 Tank Site Program Int ID: 205738 Active?: No Interest Name: Captain Ken's Foods Inc Interest Type Code: TS Interest Type Desc: Tank Site Site ID: 4953						

Map Key	Number of Records	Direction	Distance (mi/ft)	Elev (ft)	Site	DB
Interest Phone:		NO CORE PI PH.				
Interest Start Date:		03/31/1994 12:53:32				
Interest End Date:		03/24/2006 12:21:40				
Pgm Int Source:		CORE				
ADDR_ID:		5495				
Address Source:		CORE				
Lat/Long ID:		5656				
Lat/Long Desc:		Site along road used for address match				
Lat Degrees:		44				
Lat Minutes:		56				
Lat Seconds:		7.86				
Long Degrees:		-93				
Long Minutes:		4				
Long Seconds:		50.87				
Comments:						
Collection Date:		06/18/2013 17:51:17				
Lat/Long Timestamp Added:		05/18/2000 19:33:48				
Lat/Long Timestamp Last Updated:		06/18/2013 18:02:04				
Lat/Long Updater Staff ID:		MAPT_NC				
Coord Source Type:		U				
Coord Source Description:		Unknown				
Org. Name Source:						
Coord Collection Method Code:		A1				
Map Scale Code:		J				
Lat/Long Source:		CORE				
Lat/Long Site ID:		4953				
Lat/Long Spatial ID:		51068656				
Foreign State:						
Foreign Zone:						
Addr Timestamp Added:		05/09/1997 15:40:03				
Addr Timestamp Last Updated:		08/01/2007 21:43:46				
Addr Updater Staff ID:		SYSTEM				
FIPS County Code1:		123				
Coord Collection Method Desc:		Address Matching House Number				
Tank Information						
MPCA Tank Number:		001				
Tank Type:		This is a below ground storage tank.				
Tank Status:		The tank has been removed.				
Piping Cathodic Protection:		The piping has no cathodic protection.				
Tank Cath Prot:		The tank has no cathodic protection.				
Stored Product:		Fuel Oil				
Client Tank Number:		001				
AST Base Material:						
Piping Material:						
Second Containment Tank:						
Second Containment Pipe:						
Tank Const Material:		The tank is made of bare/paint/asph coat steel.				
Tank Dispenser Type:		The tank has a suction type dispenser.				
Tank Storage Capacity:		12000				
Tank Registration Date:		03/29/1994 00:00:00				
Unreg Tank Reported Date:						
Compartmental Tank:						
Heating Product:		Y				
HW Generator ID:		MND022888143				
Product Release Date:						
Sludge Disposal Facility:		DETERMAN TANK & WELDING				
Comments:						
Compliant:		Yes				
Serial Number:						
Tank Dual Use:		No				
Tank Reg Status:		State tank regulation				
UST Information						
Spill Containment:		No				

Map Key	Number of Records	Direction	Distance (mi/ft)	Elev (ft)	Site	DB
Overfill Protection None:		Yes				
Overfill Protection Ballfloat:						
Overfill Protection Autoshut:						
Overfill Protection Type Unk:						
Overfill Protection No Info:						
Overfill Protection Alarm:						
RD Daily Stick:		No				
RD Tightness Test:		No				
RD Manual Gauging:		No				
RD Auto Gauging:		No				
RD Soil Vapor Monitor:		No				
RD GW Monitor:		No				
Interstit Monitor:		No				
RD SIR Approve Date:						
RD SIR Vendor Number:		0				
RD SIR Report Date:						
RD Other:		No				
RD Other Desc:						
PRD Auto Ln Leak Detection:		No				
PRD Annual Tightness Test:		No				
PRD Vapor Monitor:		No				
PRD GW Monitor:		No				
PRD Interstit Monitor:		No				
PRD Three Year Tightness:		No				
PRD Euro Suct:		No				
PRD SIR Approve Date:						
PRD SIR Vendor Number:		0				
PRD SIR Report Date:						
PRD Other:		No				
Manual:						
Overfill Protection Manual:						
SIR Tank Leak Detection:						
SIR Pipe Leak Detection:						
PRD Other Desc:						
Date Added:		11/12/1999 16:26:32				
Last Update:		05/23/2003 09:21:39				
Staff ID Last Update:		SYS				
NSTD Compliant:						
Stage1 Vapor Installed:		U				
Stage1 Vapor Used:		U				
CP Next Test Date:						
CP Survey Passed:						
Compartments						
Compartment Number:		1				
Stored Product:		FUEL OIL				
Compartment Capacity:		12000				
Heating:		Y				
Other Desc:						
Action						
Tank Action ID:		847780				
Tank Action:		Remove Tank				
Contractor Number:		18				
Supervisor Number:		1447				
Action Date:		08/28/1994 00:00:00				
Corrosion Expert Name:						
Lab:		N				
Tank Action ID:		836755				
Tank Action:		Install Tank				
Contractor Number:						
Supervisor Number:						
Action Date:		01/01/1900 00:00:00				
Corrosion Expert Name:						
Lab:						

Map Key	Number of Records	Direction	Distance (mi/ft)	Elev (ft)	Site	DB
Tank Information						
MPCA Tank Number:			002			
Tank Type:			This is a below ground storage tank.			
Tank Status:			The tank has been removed.			
Piping Cathodic Protection:			The piping has no cathodic protection.			
Tank Cath Prot:			The tank has no cathodic protection.			
Stored Product:			Fuel Oil			
Client Tank Number:			002			
AST Base Material:						
Piping Material:						
Second Containment Tank:						
Second Containment Pipe:						
Tank Const Material:			The tank is made of bare/paint/asph coat steel.			
Tank Dispenser Type:			The tank has a suction type dispenser.			
Tank Storage Capacity:			6000			
Tank Registration Date:			03/29/1994 00:00:00			
Unreg Tank Reported Date:						
Compartmental Tank:						
Heating Product:			Y			
HW Generator ID:			MND022888143			
Product Release Date:						
Sludge Disposal Facility:			DETERMAN TANK & WELDING			
Comments:						
Compliant:			Yes			
Serial Number:						
Tank Dual Use:			No			
Tank Reg Status:			State tank regulation			
UST Information						
Spill Containment:			No			
Overfill Protection None:			Yes			
Overfill Protection Ballfloat:						
Overfill Protection Autoshtut:						
Overfill Protection Type Unk:						
Overfill Protection No Info:						
Overfill Protection Alarm:						
RD Daily Stick:			No			
RD Tightness Test:			No			
RD Manual Gauging:			No			
RD Auto Gauging:			No			
RD Soil Vapor Monitor:			No			
RD GW Monitor:			No			
Interstit Monitor:			No			
RD SIR Approve Date:						
RD SIR Vendor Number:			0			
RD SIR Report Date:						
RD Other:			No			
RD Other Desc:						
PRD Auto Ln Leak Detection:			No			
PRD Annual Tightness Test:			No			
PRD Vapor Monitor:			No			
PRD GW Monitor:			No			
PRD Interstit Monitor:			No			
PRD Three Year Tightness:			No			
PRD Euro Suct:			No			
PRD SIR Approve Date:						
PRD SIR Vendor Number:			0			
PRD SIR Report Date:						
PRD Other:			No			
Manual:						
Overfill Protection Manual:						
SIR Tank Leak Detection:						
SIR Pipe Leak Detection:						
PRD Other Desc:						
Date Added:			11/12/1999 16:26:32			

Map Key	Number of Records	Direction	Distance (mi/ft)	Elev (ft)	Site	DB
Last Update:		05/23/2003 09:21:39				
Staff ID Last Update:		SYS				
NSTD Compliant:						
Stage1 Vapor Installed:		U				
Stage1 Vapor Used:		U				
CP Next Test Date:						
CP Survey Passed:						
Compartments						
Compartment Number:		1				
Stored Product:		FUEL OIL				
Compartment Capacity:		6000				
Heating:		Y				
Other Desc:						
Action						
Tank Action ID:		847781				
Tank Action:		Remove Tank				
Contractor Number:		18				
Supervisor Number:		1447				
Action Date:		08/28/1994 00:00:00				
Corrosion Expert Name:						
Lab:		N				
Tank Action ID:		836756				
Tank Action:		Install Tank				
Contractor Number:						
Supervisor Number:						
Action Date:		01/01/1900 00:00:00				
Corrosion Expert Name:						
Lab:						
Tab site						
Facility:		Industry/Manufacturing				
Above or Underground:		Under Ground				
Indian Reservation:		No				
UST Registration Date:		03/29/1994 00:00:00				
AST Registration Date:						
Max Monthly Gallons:						
Vapor Recovery Installed:		U				
Vapor Notification Required:		U				

[92](#)

1 of 2

WSW

0.29 /
1,518.35

712.99

Bidwell Maintenance
75 Bidwell St (null)
St. Paul MN 55107

WIMN

Site ID: 72651
Watershed Name: Mississippi River - Twin Cities
Latitude: 44.93781007
Longitude: -93.09314982

Industrial Classif: (null)
County Name: Ramsey
Coordinate Method: Address Matching House Number

--- Details ---

Activity ID: VP17140
Active: No
Program Name: Investigation & Cleanup
HUC 8: 7010206

Activity Type Name: Voluntary Investigation & Cleanup (VIC)
Activ Sub Type N: (null)
Legislative District: 65B

+

Activity ID: MNR000063875
Active: Yes
Program Name: Hazardous Waste

Activity Type Name: Hazardous Waste, Small to Minimal QG
Activ Sub Type N: (null)
Legislative District: 65B

Map Key	Number of Records	Direction	Distance (mi/ft)	Elev (ft)	Site	DB
HUC 8:	7010206					

92	2 of 2	WSW	0.29 / 1,518.35	712.99	Bidwell Maintenance 75 Bidwell Street St. Paul MN 55107	VIC
--------------------	--------	-----	-----------------	--------	---	-----

Site ID:	VP17140	Created By:	Pjensen
Core Prgm Int ID:	337183	Created Date:	1/31/2003
Link ID:	5796	Last Update:	8/21/2007
Active:	FALSE	Alphsort:	
Site Type:	Other	City:	729
MPCA region:	Metro	County:	62
HRS Score:		Legal District:	65B
NPL:	FALSE	PLS Method:	
PLP:	FALSE	Pls Scal:	
District:	Metro	Township:	
Pgm Ref From:		Range:	
Pgmint:	VIC	Range E W:	
Cleanup Cost:		Section:	
Reservation:	FALSE	Qtr 160:	
Reservation Name:		Qtr 40:	
MPCA Wells:	FALSE	Qtr 10:	
Federal Facility:	FALSE	Qtr 2 5:	
Primary Fund:		Quad:	
EPA ID:		NAD No:	83
MPCA ID:		Coordpt Desc:	
Methcol:		Coordsrc Type:	
Coldate:		Coordsrc Org:	
Coldat Equal:		Mpcapgmac:	
Basin Code:	2	Mapscale:	
Major Wtrshed:	20	Verif Meth:	
Minor Wtrshed:		Horiz Ref:	
File Location:	Archival Storage	Utm Source:	U
VIC App GIS:	FALSE	Utm Method:	M1
PBP:	FALSE	Utm Scale:	A
WI Risk:		Utm Accuracy:	U
WI Loe:		Utm East:	492866.22
WI Mult:		Utm North:	4976133.5
County Name:	Ramsey	Utm Zone:	15
Pay Complete:	FALSE	Pls Meth 2:	
Site size:	2.5	Pls Scal 2:	
Congression Dist:	4	Township 2:	
Enf Lead Agency:	MPCA	Range 2:	
Feddef Pilot:	FALSE	Rge E W 2:	
Site Class A:	FALSE	Section 2:	
Site Class B:	FALSE	Qtr 160 2:	
Site Class C:	FALSE	Qtr 40 2:	
Site Class D:	FALSE	Qtr 10 2:	
Fundfin:	FALSE	Qtr 2 5 2:	
Natresdmg:	FALSE	Quad 2:	
Physical Location:	none		
Address 2:			
Address 1:	75 Bidwell Street		

NOTE:

File archived

Contaminant Information

Contaminant ID:	00-00-0
Contaminant:	[Spaceholder]
Media ID:	4
Media Type:	Ground Water
Cleanup Level:	
Units:	
Cleanup Level Basis:	

Map Key	Number of Records	Direction	Distance (mi/ft)	Elev (ft)	Site	DB
Maximum Residual Contamination:						
Record ID:			18916			
Last Update:			7/17/2006			
Impacts Response Actions						
Number of GW Receptors:						
Ecological Receptors Present:		FALSE				
Type of Ecological Receptors:						
Acres of Contaminated Soil:						
Volume of Contaminated Soil:						
Acres of Surface Water Impacted:						
Acres of Wetland Impacted:						
Acres of Sediment Impacted:						
Ground Water Plume Area(acres):						
Was Cleanup Conducted?:		FALSE				
Acres of Contaminated Soil Remediated at Site:						
Volume of Soil Cleaned at Site:						
Number of Municipal Wells Contaminated:						
Number of Domestic Wells Contaminated:						
Number of Surface Water Intakes Contaminated:						
Number of Drums Removed from Site:						
Year Soil Remediated:						
Acres of Soil with Restricted Access:						
Year Institutional Control Remedy Completed:						
Year GW Remedy Completed:						
Year GW IC Completed:						
Acres of Wetland or Sediment Remediated:						
Public Financing?:		FALSE				
Assurance Help?:		FALSE				
Land Use Classification at Site:						
Land Use In Vicinty Of Site:						
Deed Notification Present on Site?:		FALSE				
Restrictive Covenant Present?:		FALSE				
Is Ground Water Pump & Treat Being Used at Site?:		FALSE				
Environmental Covenant Present?:		FALSE				
Restrictive Covenant Basis/Desc:						
Miscellaneous Comments:						
Quaternary Perched:		FALSE				
Quaternary Water Table:		FALSE				
Quaternary Confined:		FALSE				
Cretaceous:		FALSE				
Plattville:		FALSE				
St. Peter:		FALSE				
Prairie Du Chien:		FALSE				
Jordan:		FALSE				
Ironton/Galesville:		FALSE				
Mt Simon - Hinckley:		FALSE				
Precambrian, Undifferentiated:		FALSE				
Other or Unknown Aquifer:		FALSE				
Date Site Info Last Updated:			8/18/2015	12:45:24 PM		
Date Institutional Control Info Last Updated:						
Location where the IC was filed:						
Surface Water Classification (Primary):						
Surface Water Classification (Secondary):						
Comments Related to Surface Water:						
Site Event Log						

Map Key	Number of Records	Direction	Distance (mi/ft)	Elev (ft)	Site	DB
Event ID:			41			
Event:			VIC Program Participation Dates (Start/End)			
Additional Info:			None Entered			
Start Date:			01/31/03			
End Date:			02/15/03			
Planned Start Date:						
Planned End Date:						
Last Update:			2/5/2003			
Record No:			16312			
Contact Information						
Contact Last Name:			Stahnke			
Contact First Name:			Gerald			
Contact Middle Name:						
Contact Type:			PL			
Invoiced Party:			FALSE			
Contact Name:			MPCA			
Contact Address Street:			520 Lafayette Rd N			
Contact Address Street2:						
Contact City:			St. Paul			
Contact State:			MN			
Contact Zip:			55155			
Province:						
Country:						
Postal Code:						
Contact Phone:			(651) 757-1459			
Contact Phone Extension:						
Contact Fax:						
Contact Cell:						
Contact Mail:						
Last Update:			02/05/03			
REC ID:			11498			
REC ID Archive:			15941			
Contact Add Info:						
Staff ID Number:			3408			
Org ID:			0			
Org NName:						
Org Type:						
Person ID:			0			
MPCA Org ID:			1715			
Org Check:						
Person. Check:						
Contact Information						
Contact Last Name:			Johnson			
Contact First Name:			Dwayne			
Contact Middle Name:						
Contact Type:			VOL			
Invoiced Party:			TRUE			
Contact Name:			Bidwell Investments Inc.			
Contact Address Street:			75 Bidwell Street			
Contact Address Street2:						
Contact City:			St. Paul			
Contact State:			MN			
Contact Zip:			55107			
Province:						
Country:						
Postal Code:						
Contact Phone:			(651) 228-9610			
Contact Phone Extension:						
Contact Fax:			(651) 224-9591			
Contact Cell:						
Contact Mail:						
Last Update:			02/05/03			
REC ID:			11499			
REC ID Archive:			15942			

Map Key	Number of Records	Direction	Distance (mi/ft)	Elev (ft)	Site	DB
Contact Add Info:						
Staff ID Number:			0			
Org ID:			-6117			
Org NName:			Bidwell Investments Inc			
Org Type:			100			
Person ID:			157006			
MPCA Org ID:						
Org Check:						
Person. Check:						
Contact Information						
Contact Last Name:			DeLuca			
Contact First Name:			Jim			
Contact Middle Name:						
Contact Type:			CON			
Invoiced Party:			FALSE			
Contact Name:			Braun Intertec			
Contact Address Street:			245 East Roselawn Avenue			
Contact Address Street2:						
Contact City:			St. Paul			
Contact State:			MN			
Contact Zip:			55117-1943			
Province:						
Country:						
Postal Code:						
Contact Phone:			(651) 487-3245			
Contact Phone Extension:						
Contact Fax:			(651) 487-1812			
Contact Cell:						
Contact Mail:						
Last Update:			02/05/03			
REC ID:			11500			
REC ID Archive:			15943			
Contact Add Info:						
Staff ID Number:			0			
Org ID:			-1069			
Org NName:			Braun Intertec			
Org Type:			100			
Person ID:			62981694			
MPCA Org ID:						
Org Check:						
Person. Check:						
Contact Information						
Contact Last Name:			Jolley			
Contact First Name:			Rick			
Contact Middle Name:						
Contact Type:			TA			
Invoiced Party:			FALSE			
Contact Name:			MPCA			
Contact Address Street:			520 Lafayette Rd N			
Contact Address Street2:						
Contact City:			St. Paul			
Contact State:			MN			
Contact Zip:			551554194			
Province:						
Country:						
Postal Code:						
Contact Phone:			(651) 757-5573			
Contact Phone Extension:						
Contact Fax:						
Contact Cell:						
Contact Mail:						
Last Update:			02/05/03			
REC ID:			11497			
REC ID Archive:			15940			

Map Key	Number of Records	Direction	Distance (mi/ft)	Elev (ft)	Site	DB
Contact Add Info:						
Staff ID Number:		3294				
Org ID:		0				
Org NName:						
Org Type:						
Person ID:		0				
MPCA Org ID:		1715				
Org Check:						
Person. Check:						
93	1 of 2	ENE	0.28 / 1,477.99	706.94	Riverview Business Center 105 - 145 State St (null) St. Paul MN 55107	WIMN
Site ID:	63623159				Industrial Classif:	(null)
Watershed Name:	Mississippi River - Twin Cities				County Name:	Ramsey
Latitude:	44.94174297				Coordinate Method:	Digitized - Map Tool
Longitude:	-93.08010092					
--- Details ---						
Activity ID:	VP28970				Activity Type Name:	Voluntary Investigation & Cleanup (VIC)
Active:	Yes				Activ Sub Type N:	(null)
Program Name:	Investigation & Cleanup				Legislative District:	65B
HUC 8:	7010206					
93	2 of 2	ENE	0.28 / 1,477.99	706.94	Riverview Business Center 105 - 145 State Street St. Paul MN 55107	VIC
Site ID:	VP28970				Created By:	A. Nichols
Core Prgm Int ID:	63623162				Created Date:	8/14/2012
Link ID:	7254				Last Update:	12/21/2015
Active:	FALSE				Alphsort:	
Site Type:	Other				City:	729
MPCA region:	Metro				County:	62
HRS Score:					Legal District:	65B
NPL:	FALSE				PLS Method:	
PLP:	FALSE				Pls Scal:	
District:					Township:	
Pgm Ref From:					Range:	
Pgmint:	VIC				Range E W:	
Cleanup Cost:					Section:	
Reservation:	FALSE				Qtr 160:	
Reservation Name:					Qtr 40:	
MPCA Wells:	FALSE				Qtr 10:	
Federal Facility:	FALSE				Qtr 2 5:	
Primary Fund:					Quad:	
EPA ID:					NAD No:	
MPCA ID:					Coordpt Desc:	
Methcol:					Coordsrc Type:	
Coldate:					Coordsrc Org:	MPCA Delta database
Coldat Equal:					Mpcapgmac:	
Basin Code:	2				Mapscale:	
Major Wtrshed:	20				Verif Meth:	
Minor Wtrshed:	20088				Horiz Ref:	
File Location:	OnBase				Utm Source:	
VIC App GIS:	FALSE				Utm Method:	
PBP:	FALSE				Utm Scale:	
WI Risk:					Utm Accuracy:	
WI Loe:					Utm East:	493668.283
WI Mult:					Utm North:	4976478.769
County Name:	Ramsey				Utm Zone:	
Pay Complete:	FALSE				Pls Meth 2:	

Map Key	Number of Records	Direction	Distance (mi/ft)	Elev (ft)	Site	DB
Site size:	5.5				Pls Scal 2:	
Congression Dist:	4				Township 2:	
Enf Lead Agency:					Range 2:	
Feddef Pilot:	FALSE				Rge E W 2:	
Site Class A:	FALSE				Section 2:	
Site Class B:	FALSE				Qtr 160 2:	
Site Class C:	FALSE				Qtr 40 2:	
Site Class D:	FALSE				Qtr 10 2:	
Fundfin:	FALSE				Qtr 2 5 2:	
Natresdmg:	FALSE				Quad 2:	
Physical Location:		PINs: 05-28-22-24-0018, 05-28-22-24-0019 and 05-28-22-31-0003				
Address 2:						
Address 1:		105 - 145 State Street				

NOTE:

Haz Waste sites associated with this property: Custom Tape Co (MNR000105593), J A P (MND985748615), Modernistic Industrial (MNR000078261), American Drive Axle (MND985743210), and Asset Recovery Corp - 115 State St (MND175564814),

Impacts Response Actions

Number of GW Receptors:	
Ecological Receptors Present:	FALSE
Type of Ecological Receptors:	
Acres of Contaminated Soil:	
Volume of Contaminated Soil:	
Acres of Surface Water Impacted:	
Acres of Wetland Impacted:	
Acres of Sediment Impacted:	
Ground Water Plume Area(acres):	
Was Cleanup Conducted?:	FALSE
Acres of Contaminated Soil Remediated at Site:	
Volume of Soil Cleaned at Site:	
Number of Municipal Wells Contaminated:	
Number of Domestic Wells Contaminated:	
Number of Surface Water Intakes Contaminated:	
Number of Drums Removed from Site:	
Year Soil Remediated:	
Acres of Soil with Restricted Access:	
Year Institutional Control Remedy Completed:	
Year GW Remedy Completed:	
Year GW IC Completed:	
Acres of Wetland or Sediment Remediated:	
Public Financing?:	FALSE
Assurance Help?:	FALSE
Land Use Classification at Site:	
Land Use In Vicinty Of Site:	
Deed Notification Present on Site?:	FALSE
Restrictive Covenant Present?:	FALSE
Is Ground Water Pump & Treat Being Used at Site?:	FALSE
Environmental Covenant Present?:	FALSE
Restrictive Covenant Basis/Desc:	
Miscellaneous Comments:	
Quaternary Perched:	FALSE
Quaternary Water Table:	FALSE
Quaternary Confined:	FALSE
Cretaceous:	FALSE
Plattville:	FALSE
St. Peter:	FALSE
Prairie Du Chien:	FALSE
Jordan:	FALSE

Map Key	Number of Records	Direction	Distance (mi/ft)	Elev (ft)	Site	DB
Ironton/Galesville:		FALSE				
Mt Simon - Hinckley:		FALSE				
Precambrian, Undifferentiated:		FALSE				
Other or Unknown Aquifer:		FALSE				
Date Site Info Last Updated:		8/18/2015	12:45:24 PM			
Date Institutional Control Info Last Updated:						
Location where the IC was filed:						
Surface Water Classification (Primary):						
Surface Water Classification (Secondary):						
Comments Related to Surface Water:						
Site Event Log						
Event ID:		74				
Event:		Phase I Investigation				
Additional Info:		None Entered				
Start Date:						
End Date:		07/11/12				
Planned Start Date:						
Planned End Date:						
Last Update:		9/19/2013				
Record No:		37692				
Site Event Log						
Event ID:		75				
Event:		Phase II Investigation				
Additional Info:		None Entered				
Start Date:						
End Date:		08/06/12				
Planned Start Date:						
Planned End Date:						
Last Update:		9/19/2013				
Record No:		37693				
Site Event Log						
Event ID:		45				
Event:		No Association Determination Issued				
Additional Info:		lender nad				
Start Date:		12/18/15				
End Date:		12/23/15				
Planned Start Date:						
Planned End Date:						
Last Update:		12/22/2015				
Record No:		41598				
Site Event Log						
Event ID:		211				
Event:		VIC General Comment Letter (including requests for additional information)				
Additional Info:		Letter to Kara Frank re: LTM and Options				
Start Date:						
End Date:		12/17/12				
Planned Start Date:						
Planned End Date:						
Last Update:		12/17/2012				
Record No:		35793				
Site Event Log						
Event ID:		41				
Event:		VIC Program Participation Dates (Start/End)				
Additional Info:		None Entered				
Start Date:		08/14/12				
End Date:		09/24/12				

Map Key	Number of Records	Direction	Distance (mi/ft)	Elev (ft)	Site	DB
Planned Start Date:						
Planned End Date:						
Last Update:		8/16/2012				
Record No:		34974				
Site Event Log						
Event ID:		149				
Event:		Withdrawal from VIC Program				
Additional Info:		Sent LNAD, No NAD issued due to use of same contaminant as IR				
Start Date:						
End Date:		09/24/12				
Planned Start Date:						
Planned End Date:						
Last Update:		10/16/2012				
Record No:		35585				
Contact Information						
Contact Last Name:		Lichter				
Contact First Name:		John				
Contact Middle Name:						
Contact Type:		CON				
Invoiced Party:		FALSE				
Contact Name:		Liesch Associates, Inc.				
Contact Address Street:		13400 15th Avenue South				
Contact Address Street2:						
Contact City:		Plymouth				
Contact State:		MN				
Contact Zip:		55441				
Province:						
Country:						
Postal Code:						
Contact Phone:		(763) 489-3120				
Contact Phone Extension:						
Contact Fax:		(763) 489-3101				
Contact Cell:						
Contact Mail:		john.lichter@liesch.com				
Last Update:		08/16/12				
REC ID:		24029				
REC ID Archive:		42231				
Contact Add Info:						
Staff ID Number:		0				
Org ID:		153735				
Org Name:		Liesch Associates Inc				
Org Type:		100				
Person ID:		12416				
MPCA Org ID:						
Org Check:						
Person. Check:						
Contact Information						
Contact Last Name:		Roston				
Contact First Name:		Howard				
Contact Middle Name:						
Contact Type:		LEC				
Invoiced Party:		FALSE				
Contact Name:		Fredrikson & Byron, P.A.				
Contact Address Street:		200 South Sixth Street				
Contact Address Street2:						
Contact City:		Minneapolis				
Contact State:		MN				
Contact Zip:		554021425				
Province:						
Country:						
Postal Code:						
Contact Phone:		(612) 492-7441				

Map Key	Number of Records	Direction	Distance (mi/ft)	Elev (ft)	Site	DB
Contact Phone Extension:						
Contact Fax:						
Contact Cell:						
Contact Mail: hroston@fredlaw.com						
Last Update: 08/16/12						
REC ID: 24030						
REC ID Archive: 42232						
Contact Add Info:						
Staff ID Number: 0						
Org ID: 71023310						
Org NAmE: Fredrickson & Byron						
Org Type: 900						
Person ID: -13805						
MPCA Org ID:						
Org Check:						
Person. Check:						
Contact Information						
Contact Last Name: Stahnke						
Contact First Name: Gerald						
Contact Middle Name:						
Contact Type: PL						
Invoiced Party: FALSE						
Contact Name: MPCA						
Contact Address Street: 520 Lafayette Rd N						
Contact Address Street2:						
Contact City: St. Paul						
Contact State: MN						
Contact Zip: 551554194						
Province:						
Country:						
Postal Code:						
Contact Phone: (651) 757-2753						
Contact Phone Extension:						
Contact Fax: (651) 296-9707						
Contact Cell:						
Contact Mail: gerald.stahnke@pca.state.mn.us						
Last Update: 08/23/12						
REC ID: 24038						
REC ID Archive: 42285						
Contact Add Info:						
Staff ID Number: 3408						
Org ID: 0						
Org NAmE:						
Org Type:						
Person ID: 0						
MPCA Org ID: 1715						
Org Check:						
Person. Check:						
Contact Information						
Contact Last Name: Geller						
Contact First Name: Todd						
Contact Middle Name:						
Contact Type: VOL						
Invoiced Party: TRUE						
Contact Name: Badger Properties Riverview, LLC						
Contact Address Street: 421 Wabasha St. N						
Contact Address Street2:						
Contact City: St. Paul						
Contact State: MN						
Contact Zip: 55102						
Province:						
Country:						
Postal Code:						
Contact Phone: (651) 222-8972						

Map Key	Number of Records	Direction	Distance (mi/ft)	Elev (ft)	Site	DB
Contact Phone Extension:						
Contact Fax:						
Contact Cell:						
Contact Mail:						
Last Update: 07/09/13						
REC ID: 25088						
REC ID Archive: 44729						
Contact Add Info:						
Staff ID Number: 0						
Org ID: 63623170						
Org NName: Badger Properties Riverview, LLC						
Org Type: 100						
Person ID: -18635						
MPCA Org ID:						
Org Check:						
Person. Check:						
Contact Information						
Contact Last Name: Streed						
Contact First Name: Todd						
Contact Middle Name:						
Contact Type: LEN						
Invoiced Party: FALSE						
Contact Name: MidCountry Bank						
Contact Address Street: 7825 Washington Ave S						
Contact Address Street2:						
Contact City: Bloomington						
Contact State: MN						
Contact Zip: 55439						
Province:						
Country:						
Postal Code:						
Contact Phone: (952) 641-6133						
Contact Phone Extension:						
Contact Fax:						
Contact Cell:						
Contact Mail: todd.streed@midcountrybank.com						
Last Update: 07/09/13						
REC ID: 25089						
REC ID Archive: 44730						
Contact Add Info:						
Staff ID Number: 0						
Org ID: -8778						
Org NName: MidCountry Bank						
Org Type: 100						
Person ID: -18671						
MPCA Org ID:						
Org Check:						
Person. Check:						
Contact Information						
Contact Last Name: Kupchella						
Contact First Name: Sam						
Contact Middle Name:						
Contact Type: OWN						
Invoiced Party: FALSE						
Contact Name: PNC Bank, National Association						
Contact Address Street: 620 Liberty Ave						
Contact Address Street2: 18th Floor						
Contact City: Pittsburgh						
Contact State: PA						
Contact Zip: 15222						
Province:						
Country:						
Postal Code:						
Contact Phone: (412) 762-8180						

Map Key	Number of Records	Direction	Distance (mi/ft)	Elev (ft)	Site	DB
Contact Phone Extension:						
Contact Fax:						
Contact Cell:						
Contact Mail: sam.kupchella@pnc.com						
Last Update: 07/09/13						
REC ID: 25090						
REC ID Archive: 44731						
Contact Add Info:						
Staff ID Number: 0						
Org ID: -8855						
Org NName: PNC Bank National Association						
Org Type: 100						
Person ID: -17740						
MPCA Org ID:						
Org Check:						
Person. Check:						
Contact Information						
Contact Last Name: Umholtz						
Contact First Name: Mark						
Contact Middle Name:						
Contact Type: TA						
Invoiced Party: FALSE						
Contact Name: MPCA						
Contact Address Street: 520 Lafayette Rd N						
Contact Address Street2:						
Contact City: St. Paul						
Contact State: MN						
Contact Zip: 551554194						
Province:						
Country:						
Postal Code:						
Contact Phone: (651) 757-2308						
Contact Phone Extension:						
Contact Fax: (651) 757-2308						
Contact Cell:						
Contact Mail: mark.umholtz@state.mn.us						
Last Update: 07/09/13						
REC ID: 25101						
REC ID Archive: 44743						
Contact Add Info:						
Staff ID Number: 12514						
Org ID: 0						
Org NName:						
Org Type:						
Person ID: 0						
MPCA Org ID: 1715						
Org Check:						
Person. Check:						
94	1 of 1	ENE	0.28 / 1,487.43	707.02	American Drive Axle 145 State St (null) St. Paul MN 55107	WIMN
Site ID:		30590		Industrial Classif:		(null)
Watershed Name:		Mississippi River - Twin Cities		County Name:		Ramsey
Latitude:		44.9415324		Coordinate Method:		Address Matching House Number
Longitude:		-93.07928797				
--- Details ---						
Activity ID:		MND985743210		Activity Type Name:		Hazardous Waste, Small to Minimal QG
Active:		No		Activ Sub Type N:		(null)
Program Name:		Hazardous Waste		Legislative District:		65B

Map Key	Number of Records	Direction	Distance (mi/ft)	Elev (ft)	Site	DB
HUC 8:	7010206					

95	1 of 1	ENE	0.28 / 1,498.29	708.04	CENTURY CIRCUITS & ELECTRONICS INC 135 STATE ST ST. PAUL MN 551071602	RCRA TSD
--------------------	--------	-----	--------------------	--------	--	----------

EPA Handler ID: MND082370255
Current Site Name: CENTURY CIRCUITS & ELECTRONICS INC
Generator Status Universe: No Report
Land Type: Private
Activity Location: MN
TSD Activity: No
Mixed Waste Generator: No
Importer Activity: No
Transporter Activity: No
Transfer Facility: No
Recycler Activity: No
Onsite Burner Exemption: No
Furnace Exemption: No
Underground Inject Activity: No
Rece Waste From Off Site: No
Used Oil Transporter:
Used Oil Transfer Facility:
Used Oil Processor:
Used Oil Refiner:
Used Oil Burner:
Used Oil Market Burner:
Used Oil Spec Marketer:
Mailing Address: 135 STATE ST, , ST. PAUL, MN, 551071602, US
Contact Name:
Contact Address:
Contact Email:
Location Street 2:

Owner/Operator Information

Owner/Operator Indicator: CO
Owner/Operator Name: MOLEX INC
Owner/Operator Address: 2222 WELLINGTON CT LISLE IL US 60532
Owner/Operator Phone: NONE
Owner/Operator Type: P
Date Became Current: 19990809
Date Ended Current: 19990809

Owner/Operator Indicator: CP
Owner/Operator Name: NAME NOT REPORTED
Owner/Operator Address: ADDRESS NOT REPORTED CITY NOT REPORTED AK 99998
Owner/Operator Phone: 3125551212
Owner/Operator Type: P
Date Became Current:
Date Ended Current:

NAICS Information

Handler Information

Date Received: 19801220
Facility Name: CENTURY CIRCUITS & ELECTRONICS INC
Date Received: 19900621
Facility Name: CENTURY CIRCUITS AND ELECTRONICS INC.
Classification: Large Quantity Generator

Date Received: 20071101
Facility Name: CENTURY CIRCUITS & ELECTRONICS INC

Hazardous Waste Information

Map Key	Number of Records	Direction	Distance (mi/ft)	Elev (ft)	Site	DB
Waste Code:		D002				
Waste:		CORROSIVE WASTE				
Violation/Evaluation Information						
Evaluation Start Date:		19830629				
Evaluation Agency:		S				
Evaluation Type Description:		COMPLIANCE EVALUATION INSPECTION ON-SITE				
Violation Short Description:						
Violation Determined Date:						
Actual Return to Compliance Date:						
Violation Responsible Agency:						
Enforcement Action Date:						
Enforcement Agency:						
Disposition Status Date:						
Disposition Status:						
Enforcement Type Description:						
Proposed Penalty Amount:						
Paid Amount:						
Final Amount:						
96	1 of 1	ENE	0.29 / 1,506.39	708.07	Modernistic Industrial 139 State St (null) St. Paul MN 55107	WIMN
Site ID:	70809			Industrial Classif:	(null)	
Watershed Name:	Mississippi River - Twin Cities			County Name:	Ramsey	
Latitude:	44.94175881			Coordinate Method:	Address Matching House Number	
Longitude:	-93.07940756					
--- Details ---						
Activity ID:	MNR000078261			Activity Type Name:	Hazardous Waste, Small to Minimal QG	
Active:	Yes			Activ Sub Type N:	(null)	
Program Name:	Hazardous Waste			Legislative District:	65B	
HUC 8:	7010206					
97	1 of 1	NNE	0.29 / 1,524.79	708.90	Lake Region Building Maintenance 10 River Park Plaza Ste 800 (null) St. Paul MN 55107	WIMN
Site ID:	237853			Industrial Classif:	(null)	
Watershed Name:	Mississippi River - Twin Cities			County Name:	Ramsey	
Latitude:	44.94262042			Coordinate Method:	Digitized - Map Tool	
Longitude:	-93.08332987					
--- Details ---						
Activity ID:	MNS000121517			Activity Type Name:	Hazardous Waste, Small to Minimal QG	
Active:	No			Activ Sub Type N:	(null)	
Program Name:	Hazardous Waste			Legislative District:	65B	
HUC 8:	7010206					
98	1 of 4	ENE	0.28 / 1,495.30	707.59	United Parcel Service 150 State St St. Paul MN 55107	LEAKSITES
Tank Site:	2921			Foreign State:		
Active?:	No			Foreign Zone:		
Site ID:	57115			Lat/Long ID:	47726	
Interest Type Code:	LS			Lat Degrees:	44	
Interest Type Desc:	Leak Site			Lat Minutes:	56	

Map Key	Number of Records	Direction	Distance (mi/ft)	Elev (ft)	Site	DB
Interest Start Date:	08/26/1996 00:00:00				Lat Seconds:	29.36
Interest End Date:	03/23/2006 13:20:50				Long Degrees:	-93
Pgm Int Source:	CORE				Long Minutes:	4
Addr ID:	9900				Long Seconds:	44.19
Interest Phone:	NO CORE PI PH.				Lat/Long Desc:	
Address Source:	CORE				Collection Date:	03/16/2010 18:56:43
Lat/Long Source:	CORE				Lat/Long Site ID:	57115
Lat/Long Spatial ID:	51063671				Orig. Source Name:	MPCA
Map Scale Code:	E					
Tank Site Program Int ID:		215711				
Lat/Long Timestamp Added:		08/28/2000 10:32:37				
Lat/Long Timestamp Last Updated:		03/16/2010 21:21:09				
Coord Source Type:		2				
Coord Source Desc:		State				
Addr Timestamp Added:		07/10/1997 11:26:32				
Addr Timestamp Last Updated:		08/01/2007 21:43:47				
Addr Updater Staff ID:		SYSTEM				
FIPS County Code1:		123				
Coord Collection Mthd Desc:		Address Matching House Number				
Comments:						

Leaksite

Leaksite Type:	Leak Site
Leaksite Type Def:	Leak site (tank and petroleum contamination).
File Archive Box:	22
File Archive Lot:	97/11
Soil Digout Date:	07/19/1990 00:00:00
Cubic Yds Excavated:	250
Cond Closure Date:	
Complete Site Closure Date:	10/12/1994 00:00:00
Contam Soils Remaining:	Y
Enf Action Begin Date:	07/24/1990 00:00:00
LUST TRUST Eligible:	Yes
Offsite Contam:	N
REIMB Awarded:	No
Release Discovered Date:	07/19/1990 00:00:00
Leak Report Date:	07/19/1990 00:00:00
STD Letter Response Date:	
Surface Water Impact:	N
Utility Project:	No
Date Added:	12/04/1999 14:03:45
Last Update:	05/04/2002 09:09:19
Staff ID Last Update:	TANKS
Release from AST:	No
Release from UST:	No
Tank Reg Status Code:	F
VPIC Application date:	
VPIC Acres:	
Vapor Intrusion Checked:	
Vapor Intrusion Action:	
Vapor Intrusion Comments:	
Soil Gas Data Collected:	
Soil Gas Action Level:	
Soil Gas Data Comments:	
Sub Slab Sample Collected:	
Indoor Air Collected:	
Residence Type Code:	

Cleanup Actions

Leak Action Seq ID:	331758
Leak Action Code:	RI Monitoring
Leak Action Approval Date:	
Leak Action Begin Date:	09/01/1991 00:00:00
Leak Action End Date:	08/31/1992 00:00:00
Product Recovered (gal):	

Map Key	Number of Records	Direction	Distance (mi/ft)	Elev (ft)	Site	DB
Product Removed (gal):						
Treated Water (gal):						
Corrective Reason Code:						
GW Information						
DW Supply Contam:		N				
Free Product Observed:		N				
Free Product Thickness:						
Ground Water Contam:		Y				
GW Cleanup Goal:		100				
GW Exceeds Cleanup Goal:		No				
Cleanup Goal Achieved:						
Water Supply Exceeds Ral:		No				
Well Type Code:						
Impacted Aquifer Code:		3				
MTBE Present Now:						
MTBE Present Historically:						
MTBE High UG per Liter:						
MTBE High Level Date:						
Free Product at Close:						
Staff ID Wellhead Area Assess:						
PWS Well Impacted:						
Protected Area:						
Sensitive Area:						
Affected Residential Props:						
Affected Non Residential Props:						
Product Released						
Product Released Seq ID:		320587				
Product:		Gasoline Leaded				
Product Defn:		The product is leaded gasoline.				
Product Released Seq ID:		324552				
Product:		Fuel Oil 1 & 2				
Product Defn:		The product is fuel oil 1 & 2.				
98	2 of 4	ENE	0.28 / 1,495.30	707.59	Circuit City 150 State St Ste B (null) St. Paul MN 55107	WIMN
Site ID:		129954			Industrial Classif: (null)	
Watershed Name:		Mississippi River - Twin Cities			County Name: Ramsey	
Latitude:		44.94134454			Coordinate Method: Address Matching House Number	
Longitude:		-93.07902369				
--- Details ---						
Activity ID:		MNR000119826			Activity Type Name: Hazardous Waste, Small to Minimal QG	
Active:		Yes			Activ Sub Type N: (null)	
Program Name:		Hazardous Waste			Legislative District: 65B	
HUC 8:		7010206				
98	3 of 4	ENE	0.28 / 1,495.30	707.59	Asset Recovery Corp - St Paul 150 State St (null) St. Paul MN 55107	WIMN
Site ID:		57115			Industrial Classif: Computer and Computer Peripheral Equipment and Software Merchant Wholesalers; Computer and Software Stores	
Watershed Name:		Mississippi River - Twin Cities			County Name: Ramsey	
Latitude:		44.94134454			Coordinate Method: Address Matching House Number	
Longitude:		-93.07902369				

Map Key	Number of Records	Direction	Distance (mi/ft)	Elev (ft)	Site	DB
--- Details ---						
Activity ID:	3801				Activity Type Name:	Tank Site
Active:	No				Activ Sub Type N:	(null)
Program Name:	Tanks & Leaks				Legislative District:	65B
HUC 8:	7010206					
+						
Activity ID:	2921				Activity Type Name:	Leak Site
Active:	No				Activ Sub Type N:	(null)
Program Name:	Tanks & Leaks				Legislative District:	65B
HUC 8:	7010206					
+						
Activity ID:	MNR000030791				Activity Type Name:	Hazardous Waste, Small to Minimal QG
Active:	Yes				Activ Sub Type N:	(null)
Program Name:	Hazardous Waste				Legislative District:	65B
HUC 8:	7010206					

98	4 of 4	ENE	0.28 / 1,495.30	707.59	ASSET RECOVERY CORP - ST PAUL 150 STATE ST ST. PAUL MN 55107	RCRA TSD
--------------------	--------	-----	-----------------	--------	--	----------

EPA Handler ID: MNR000030791
Current Site Name: ASSET RECOVERY CORP - ST PAUL
Generator Status Universe: Small Quantity Generator
Land Type: Private
Activity Location: MN
TSD Activity: No
Mixed Waste Generator: No
Importer Activity: No
Transporter Activity: No
Transfer Facility: No
Recycler Activity: No
Onsite Burner Exemption: No
Furnace Exemption: No
Underground Inject Activity: No
Rece Waste From Off Site: No
Used Oil Transporter:
Used Oil Transfer Facility:
Used Oil Processor:
Used Oil Refiner:
Used Oil Burner:
Used Oil Market Burner:
Used Oil Spec Marketer:
Mailing Address: 150 STATE ST, , ST. PAUL, MN, 55107, US
Contact Name: THOMAS GUJER
Contact Address: 2299 TERRITORIAL RD, , ST. PAUL, MN, 55114, US
Contact Email:
Location Street 2:

Owner/Operator Information

Owner/Operator Indicator: CO
Owner/Operator Name: NORTHPOINT CAPITAL PARTNERS
Owner/Operator Address: 2299 TERRITORIAL RD ST. PAUL MN US 55114
Owner/Operator Phone: 6516020789
Owner/Operator Type: P
Date Became Current: 19990729
Date Ended Current:

Owner/Operator Indicator: CO
Owner/Operator Name: ASSET RECOVERY CORP

Map Key	Number of Records	Direction	Distance (mi/ft)	Elev (ft)	Site	DB
Owner/Operator Address:		150 STATE STREET ST PAUL MN 55107				
Owner/Operator Phone:		6126020789				
Owner/Operator Type:		P				
Date Became Current:						
Date Ended Current:						
Owner/Operator Indicator:		CP				
Owner/Operator Name:		NORTHPOINT CAPITAL PARTNERS				
Owner/Operator Address:		2299 TERRITORIAL RD ST. PAUL MN US 55114				
Owner/Operator Phone:		6516020789				
Owner/Operator Type:		P				
Date Became Current:		19990729				
Date Ended Current:						
NAICS Information						
Naics Code:		44312				
Naics Description:		COMPUTER AND SOFTWARE STORES				
Naics Code:		42343				
Naics Description:		COMPUTER AND COMPUTER PERIPHERAL EQUIPMENT AND SOFTWARE MERCHANT WHOLESALERS				
Handler Information						
Date Received:		20041221				
Facility Name:		ASSET RECOVERY CORP				
Classification:		Small Quantity Generator				
Date Received:		19970127				
Facility Name:		ASSET RECOVERY CORP - ST PAUL				
Classification:		Small Quantity Generator				
Date Received:		20051003				
Facility Name:		ASSET RECOVERY CORP - ST PAUL				
Classification:		Small Quantity Generator				
Date Received:		20051212				
Facility Name:		ASSET RECOVERY CORP - ST PAUL				
Classification:		Small Quantity Generator				
Hazardous Waste Information						
Waste Code:		D009				
Waste:		MERCURY				
Waste Code:		D000				
Waste:		DESCRIPTION				
Waste Code:		X002				
Waste:		DESCRIPTION				
Waste Code:		F009				
Waste:		SPENT STRIPPING AND CLEANING BATH SOLUTIONS FROM ELECTROPLATING OPERATIONS IN WHICH CYANIDES ARE USED IN THE PROCESS.				
Waste Code:		F006				
Waste:		WASTEWATER TREATMENT SLUDGES FROM ELECTROPLATING OPERATIONS, EXCEPT FROM THE FOLLOWING PROCESSES: (1) SULFURIC ACID ANODIZING OF ALUMINUM; (2) TIN PLATING ON CARBON STEEL; (3) ZINC PLATING (SEGREGATED BASIS) ON CARBON STEEL; (4) ALUMINUM OR ZINC-ALUMINUM PLATING ON CARBON STEEL; (5) CLEANING/STRIPPING ASSOCIATED WITH TIN, ZINC, AND ALUMINUM PLATING ON CARBON STEEL; AND (6) CHEMICAL ETCHING AND MILLING OF ALUMINUM.				
Waste Code:		D008				
Waste:		LEAD				
Waste Code:		X001				

Map Key	Number of Records	Direction	Distance (mi/ft)	Elev (ft)	Site	DB
Waste:		DESCRIPTION				
Violation/Evaluation Information						
Evaluation Start Date:		19980520				
Evaluation Agency:		E				
Evaluation Type Description:		COMPLIANCE EVALUATION INSPECTION ON-SITE				
Violation Short Description:		Generators - Manifest				
Violation Determined Date:		19980608				
Actual Return to Compliance Date:		19980623				
Violation Responsible Agency:		E				
Enforcement Action Date:		19980608				
Enforcement Agency:		E				
Disposition Status Date:						
Disposition Status:		WRITTEN INFORMAL				
Enforcement Type Description:						
Proposed Penalty Amount:						
Paid Amount:						
Final Amount:						
99	1 of 1	E	0.28 / 1,474.12	710.12	RTC Inc 180 State St (null) St. Paul MN 55107	WIMN
Site ID:	31098				Industrial Classif:	All Other Plastics Product Manufacturing
Watershed Name:	Mississippi River - Twin Cities				County Name:	Ramsey
Latitude:	44.94021251				Coordinate Method:	Address Matching House Number
Longitude:	-93.07842575					
--- Details ---						
Activity ID:	MND985718030				Activity Type Name:	Hazardous Waste, Small to Minimal QG
Active:	No				Activ Sub Type N:	(null)
Program Name:	Hazardous Waste				Legislative District:	65B
HUC 8:	7010206					
100	1 of 1	NE	0.29 / 1,538.80	708.83	DuBois Thomas E 246 Fillmore Ave (null) St. Paul MN 55107	WIMN
Site ID:	120355				Industrial Classif:	General Automotive Repair
Watershed Name:	Mississippi River - Twin Cities				County Name:	Ramsey
Latitude:	44.94313129				Coordinate Method:	Address Matching House Number
Longitude:	-93.08059996					
--- Details ---						
Activity ID:	MNR000115360				Activity Type Name:	Hazardous Waste, Small to Minimal QG
Active:	No				Activ Sub Type N:	(null)
Program Name:	Hazardous Waste				Legislative District:	65B
HUC 8:	7010206					
101	1 of 1	NE	0.29 / 1,550.61	708.02	J A P 125 State St (null) St. Paul MN 55107	WIMN
Site ID:	31581				Industrial Classif:	(null)
Watershed Name:	Mississippi River - Twin Cities				County Name:	Ramsey
Latitude:	44.94228708				Coordinate Method:	Address Matching House Number
Longitude:	-93.07968661					
--- Details ---						

Map Key	Number of Records	Direction	Distance (mi/ft)	Elev (ft)	Site	DB
Activity ID:	MND985748615				Activity Type Name:	Hazardous Waste, Small to Minimal QG
Active:	No				Activ Sub Type N:	(null)
Program Name:	Hazardous Waste				Legislative District:	65B
HUC 8:	7010206					
102	1 of 1	W	0.29 / 1,548.44	711.12	Public Safety Warehouse 102 Water St W Ste A (null) St. Paul MN 55107	WIMN
Site ID:	32344				Industrial Classif:	(null)
Watershed Name:	Mississippi River - Twin Cities				County Name:	Ramsey
Latitude:	44.93862803				Coordinate Method:	Address Matching House Number
Longitude:	-93.09277326					
--- Details ---						
Activity ID:	MN0000065086				Activity Type Name:	Hazardous Waste, Small to Minimal QG
Active:	Yes				Activ Sub Type N:	(null)
Program Name:	Hazardous Waste				Legislative District:	65B
HUC 8:	7010206					
103	1 of 1	NE	0.30 / 1,563.68	708.14	Custom Tape Co 121 State St (null) St. Paul MN 55107	WIMN
Site ID:	81012				Industrial Classif:	(null)
Watershed Name:	Mississippi River - Twin Cities				County Name:	Ramsey
Latitude:	44.94243802				Coordinate Method:	Address Matching House Number
Longitude:	-93.07976634					
--- Details ---						
Activity ID:	MNR000105593				Activity Type Name:	Hazardous Waste, Small to Minimal QG
Active:	Yes				Activ Sub Type N:	(null)
Program Name:	Hazardous Waste				Legislative District:	65B
HUC 8:	7010206					
104	1 of 3	ESE	0.26 / 1,386.54	704.92	US Postal Service - St Paul Vehicle Main 314 Eva St (null) St. Paul MN 55107	WIMN
Site ID:	2083				Industrial Classif:	EXECUTIVE, LEGISLATIVE, AND GENERAL; U.s. postal service
Watershed Name:	Mississippi River - Twin Cities				County Name:	Ramsey
Latitude:	44.93675496				Coordinate Method:	Address Matching House Number
Longitude:	-93.07903734					
--- Details ---						
Activity ID:	MN6180000121				Activity Type Name:	Hazardous Waste, Small to Minimal QG
Active:	Yes				Activ Sub Type N:	(null)
Program Name:	Hazardous Waste				Legislative District:	65B
HUC 8:	7010206					
+						
Activity ID:	MNRNE38HM				Activity Type Name:	Industrial Stormwater Permit
Active:	Yes				Activ Sub Type N:	(null)
Program Name:	Water Quality				Legislative District:	65B
HUC 8:	7010206					
+						

Map Key	Number of Records	Direction	Distance (mi/ft)	Elev (ft)	Site	DB
Activity ID:	12300683				Activity Type Name: Air Permit	
Active:	Yes				Activ Sub Type N: (null)	
Program Name:	Air Quality				Legislative District: 65B	
HUC 8:	7010206					
+						
Activity ID:	MNRNE339N				Activity Type Name: Industrial Stormwater Permit	
Active:	No				Activ Sub Type N: (null)	
Program Name:	Water Quality				Legislative District: 65B	
HUC 8:	7010206					
+						
Activity ID:	3552				Activity Type Name: Tank Site	
Active:	Yes				Activ Sub Type N: (null)	
Program Name:	Tanks & Leaks				Legislative District: 65B	
HUC 8:	7010206					
104	2 of 3	ESE	0.26 / 1,386.54	704.92	United Postal Services-Vmf 314 S Eva St (null) St. Paul MN 55107	WIMN
Site ID:	171626				Industrial Classif: (null)	
Watershed Name:	Mississippi River - Twin Cities				County Name: Ramsey	
Latitude:	44.93645096				Coordinate Method: Digitized-DRG	
Longitude:	-93.07879639					
--- Details ---						
Activity ID:	VP3610				Activity Type Name: Voluntary Investigation & Cleanup (VIC)	
Active:	No				Activ Sub Type N: (null)	
Program Name:	Investigation & Cleanup				Legislative District: 65B	
HUC 8:	7010206					
104	3 of 3	ESE	0.26 / 1,386.54	704.92	United States Postal Service - VMF 314 South Eva Street St. Paul MN 55107	VIC
Site ID:	VP3610				Created By: Unknown	
Core Prgm Int ID:	335356				Created Date: 3/15/1993	
Link ID:	3422				Last Update: 7/25/2005	
Active:	FALSE				Alphsort:	
Site Type:					City: 729	
MPCA region:	Metro				County: 62	
HRS Score:	0				Legal District: 65B	
NPL:	FALSE				PLS Method: M	
PLP:	FALSE				PLs Scal: A	
District:	Metro				Township:	
Pgm Ref From:					Range:	
Pgmint:	VIC				Range E W: W	
Cleanup Cost:					Section:	
Reservation:	FALSE				Qtr 160:	
Reservation Name:					Qtr 40:	
MPCA Wells:	FALSE				Qtr 10:	
Federal Facility:	FALSE				Qtr 2 5:	
Primary Fund:					Quad: 1293	
EPA ID:					NAD No: 83	
MPCA ID:					Coordpt Desc:	
Methcol:					Coordsrc Type:	
Coldate:					Coordsrc Org:	
Coldat Equal:					Mpcapgmac:	
Basin Code:	2				Mapscale:	
Major Wtrshed:	20				Verif Meth:	

Map Key	Number of Records	Direction	Distance (mi/ft)	Elev (ft)	Site	DB
Minor Wtrshed:				Horiz Ref:		
File Location:	Archival Storage				Utm Source:	2
VIC App GIS:	FALSE				Utm Method:	11
PBP:	FALSE				Utm Scale:	A
WI Risk:					Utm Accuracy:	
WI Loe:					Utm East:	493782.96875
WI Mult:					Utm North:	4975894
County Name:	Ramsey				Utm Zone:	15
Pay Complete:	FALSE				Pls Meth 2:	
Site size:	1				Pls Scal 2:	
Congression Dist:	4				Township 2:	
Enf Lead Agency:					Range 2:	
Feddef Pilot:	FALSE				Rge E W 2:	
Site Class A:	FALSE				Section 2:	
Site Class B:	FALSE				Qtr 160 2:	
Site Class C:	FALSE				Qtr 40 2:	
Site Class D:	FALSE				Qtr 10 2:	
Fundfin:	FALSE				Qtr 2 5 2:	
Natresdmg:	FALSE				Quad 2:	
Physical Location:		None				
Address 2:						
Address 1:		314 South Eva Street				

NOTE:**Impacts Response Actions**

Number of GW Receptors:	
Ecological Receptors Present:	FALSE
Type of Ecological Receptors:	
Acres of Contaminated Soil:	
Volume of Contaminated Soil:	
Acres of Surface Water Impacted:	
Acres of Wetland Impacted:	
Acres of Sediment Impacted:	
Ground Water Plume Area(acres):	
Was Cleanup Conducted?:	FALSE
Acres of Contaminated Soil Remediated at Site:	
Volume of Soil Cleaned at Site:	
Number of Municipal Wells Contaminated:	
Number of Domestic Wells Contaminated:	
Number of Surface Water Intakes Contaminated:	
Number of Drums Removed from Site:	
Year Soil Remediated:	
Acres of Soil with Restricted Access:	
Year Institutional Control Remedy Completed:	
Year GW Remedy Completed:	
Year GW IC Completed:	
Acres of Wetland or Sediment Remediated:	
Public Financing?:	FALSE
Assurance Help?:	FALSE
Land Use Classification at Site:	
Land Use In Vicinty Of Site:	
Deed Notification Present on Site?:	FALSE
Restrictive Covenant Present?:	FALSE
Is Ground Water Pump & Treat Being Used at Site?:	FALSE
Environmental Covenant Present?:	FALSE
Restrictive Covenant Basis/Desc:	
Miscellaneous Comments:	

Map Key	Number of Records	Direction	Distance (mi/ft)	Elev (ft)	Site	DB
Quaternary Perched:		FALSE				
Quaternary Water Table:		FALSE				
Quaternary Confined:		FALSE				
Cretaceous:		FALSE				
Plattville:		FALSE				
St. Peter:		FALSE				
Prairie Du Chien:		FALSE				
Jordan:		FALSE				
Ironton/Galesville:		FALSE				
Mt Simon - Hinckley:		FALSE				
Precambrian, Undifferentiated:		FALSE				
Other or Unknown Aquifer:		FALSE				
Date Site Info Last Updated:		8/18/2015	12:45:24 PM			
Date Institutional Control Info Last Updated:						
Location where the IC was filed:						
Surface Water Classification (Primary):						
Surface Water Classification (Secondary):						
Comments Related to Surface Water:						
Site Event Log						
Event ID:		41				
Event:		VIC Program Participation Dates (Start/End)				
Additional Info:		None				
Start Date:		03/15/93				
End Date:		01/29/97				
Planned Start Date:						
Planned End Date:						
Last Update:						
Record No:		1327				
Site Event Log						
Event ID:		43				
Event:		Limited No Action Letter Sent				
Additional Info:		None				
Start Date:						
End Date:		08/01/94				
Planned Start Date:						
Planned End Date:						
Last Update:						
Record No:		1328				
Contact Information						
Contact Last Name:		Zachmann				
Contact First Name:		Joe				
Contact Middle Name:		E				
Contact Type:		fpl				
Invoiced Party:		FALSE				
Contact Name:		MPCA				
Contact Address Street:		520 Lafayette Rd N				
Contact Address Street2:						
Contact City:		St. Paul				
Contact State:		MN				
Contact Zip:		551554194				
Province:						
Country:						
Postal Code:						
Contact Phone:						
Contact Phone Extension:						
Contact Fax:						
Contact Cell:						
Contact Mail:						
Last Update:		05/05/98				
REC ID:		2906				

Map Key	Number of Records	Direction	Distance (mi/ft)	Elev (ft)	Site	DB
<hr/>						
REC ID Archive:		5340				
Contact Add Info:						
Staff ID Number:		16546				
Org ID:		0				
Org NName:						
Org Type:						
Person ID:		0				
MPCA Org ID:		1715				
Org Check:						
Person. Check:						
Contact Information						
Contact Last Name:		Schultz				
Contact First Name:		Cathy				
Contact Middle Name:						
Contact Type:		FTA				
Invoiced Party:		FALSE				
Contact Name:		MPCA				
Contact Address Street:		520 Lafayette Rd N				
Contact Address Street2:						
Contact City:		St. Paul				
Contact State:		MN				
Contact Zip:		551554194				
Province:						
Country:						
Postal Code:						
Contact Phone:						
Contact Phone Extension:						
Contact Fax:						
Contact Cell:						
Contact Mail:						
Last Update:		01/29/99				
REC ID:		2907				
REC ID Archive:		5341				
Contact Add Info:						
Staff ID Number:		16542				
Org ID:		0				
Org NName:						
Org Type:						
Person ID:		0				
MPCA Org ID:		1715				
Org Check:						
Person. Check:						
<hr/>						
105	1 of 1	SW	0.31 / 1,655.41	711.34	The Crepeau Co 120 Plato Blvd W (null) St. Paul MN 55107	WIMN
Site ID:	31010				Industrial Classif:	(null)
Watershed Name:	Mississippi River - Twin Cities				County Name:	Ramsey
Latitude:	44.93612633				Coordinate Method:	Address Matching House Number
Longitude:	-93.09239976					
--- Details ---						
Activity ID:	MND045974227				Activity Type Name:	Hazardous Waste, Small to Minimal QG
Active:	No				Activ Sub Type N:	(null)
Program Name:	Hazardous Waste				Legislative District:	65B
HUC 8:	7010206					
<hr/>						
106	1 of 1	SE	0.26 / 1,389.79	746.87	Gloria's Downtown Auto Sales Inc 363 S Robert St (null) St. Paul MN 55107	WIMN

Map Key	Number of Records	Direction	Distance (mi/ft)	Elev (ft)	Site	DB
Site ID: 31414 Watershed Name: Mississippi River - Twin Cities Latitude: 44.93507184 Longitude: -93.08094608 Industrial Classif: New Car Dealers County Name: Ramsey Coordinate Method: Address Matching House Number						
--- Details ---						
Activity ID: MND985681303 Active: No Program Name: Hazardous Waste HUC 8: 7010206 Activity Type Name: Hazardous Waste, Small to Minimal QG Activ Sub Type N: (null) Legislative District: 65B						
107	1 of 1	NE	0.30 / 1,587.07	710.06	Asset Recovery Corp - 115 State St 115 State St (null) St. Paul MN 55107	WIMN
Site ID: 55721 Watershed Name: Mississippi River - Twin Cities Latitude: 44.94266443 Longitude: -93.07988594 Industrial Classif: Scrap and waste materials County Name: Ramsey Coordinate Method: Address Matching House Number						
--- Details ---						
Activity ID: MND175564814 Active: No Program Name: Hazardous Waste HUC 8: 7010206 Activity Type Name: Hazardous Waste, Small to Minimal QG Activ Sub Type N: (null) Legislative District: 65B						
108	1 of 4	ESE	0.27 / 1,416.58	708.46	Former Bulk Facility/Cody LLP Property 291 Eva St St. Paul MN 55107	LAST
Tank Site: 18399 Active?: No Site ID: 60088273 Interest Type Code: LS Interest Type Desc: Leak Site Interest Start Date: 05/16/2011 00:00:00 Interest End Date: 06/27/2014 10:54:07 Pgm Int Source: CORE Addr ID: 74800 Interest Phone: NO CORE PI PH. Address Source: CORE Lat/Long Source: CORE Lat/Long Spatial ID: 60088283 Foreign State: Foreign Zone: Lat/Long ID: 194490 Lat Degrees: 44 Lat Minutes: 56 Lat Seconds: 11.93 Long Degrees: -93 Long Minutes: 4 Long Seconds: 46.55 Lat/Long Desc: Collection Date: 05/31/2011 10:21:50 Lat/Long Site ID: 60088273 Orig. Source Name:						
Map Scale Code: Tank Site Program Int ID: 60088282 Lat/Long Timestamp Added: 05/16/2011 18:17:37 Lat/Long Timestamp Last Updated: 05/31/2011 10:21:53 Coord Source Type: Coord Source Desc: Addr Timestamp Added: 10/13/1999 07:44:19 Addr Timestamp Last Updated: 08/01/2007 21:44:04 Addr Updater Staff ID: SYSTEM FIPS County Code1: 123 Coord Collection Mthd Desc: Digitized - Map Tool Comments:						
Leaksite						
Leaksite Type: Both Leak/PBP Site						

Map Key	Number of Records	Direction	Distance (mi/ft)	Elev (ft)	Site	DB
Leaksite Type Def:		Both leak and a PBP site.				
File Archive Box:						
File Archive Lot:						
Soil Digout Date:						
Cubic Yds Excavated:						
Cond Closure Date:						
Complete Site Closure Date:		06/08/2011 00:00:00				
Contam Soils Remaining:		Y				
Enf Action Begin Date:						
LUST TRUST Eligible:		No				
Offsite Contam:		N				
REIMB Awarded:		No				
Release Discovered Date:		05/03/2011 00:00:00				
Leak Report Date:		05/16/2011 00:00:00				
STD Letter Response Date:						
Surface Water Impact:		N				
Utility Project:		No				
Date Added:		05/16/2011 15:54:43				
Last Update:		08/11/2011 13:26:56				
Staff ID Last Update:		SVANPAT				
Release from AST:		Yes				
Release from UST:		No				
Tank Reg Status Code:		S				
VPIC Application date:						
VPIC Acres:		2.52				
Vapor Intrusion Checked:		Yes				
Vapor Intrusion Action:						
Vapor Intrusion Comments:		methane only, low levels				
Soil Gas Data Collected:		Yes				
Soil Gas Action Level:						
Soil Gas Data Comments:		methane only concern				
Sub Slab Sample Collected:						
Indoor Air Collected:						
Residence Type Code:						
GW Information						
DW Supply Contam:						
Free Product Observed:		N				
Free Product Thickness:						
Ground Water Contam:		Y				
GW Cleanup Goal:						
GW Exceeds Cleanup Goal:						
Cleanup Goal Achieved:						
Water Supply Exceeds Ral:						
Well Type Code:						
Impacted Aquifer Code:						
MTBE Present Now:						
MTBE Present Historically:		N				
MTBE High UG per Liter:						
MTBE High Level Date:						
Free Product at Close:		No				
Staff ID Wellhead Area Assess:		1612				
PWS Well Impacted:		No				
Protected Area:		No				
Sensitive Area:		No				
Affected Residential Props:		0				
Affected Non Residential Props:		6				
Product Released						
Product Released Seq ID:		141039				
Product:		Waste Oil				
Product Defn:		The product is waste oil.				
Product Released Seq ID:		141632				
Product:		Diesel				
Product Defn:		The product is diesel oil.				

Map Key	Number of Records	Direction	Distance (mi/ft)	Elev (ft)	Site	DB
108	2 of 4	ESE	0.27 / 1,416.58	708.46	Top All Roofing Inc - St Paul 291 Eva St (null) St. Paul MN 55107	WIMN
Site ID:		63970		Industrial Classif:		Roofing Contractors
Watershed Name:		Mississippi River - Twin Cities		County Name:		Ramsey
Latitude:		44.9366556		Coordinate Method:		Digitized - Map Tool
Longitude:		-93.07958978				
--- Details ---						
Activity ID:		MND982615478		Activity Type Name:		Hazardous Waste, Small to Minimal QG
Active:		No		Activ Sub Type N:		(null)
Program Name:		Hazardous Waste		Legislative District:		65B
HUC 8:		7010206				
108	3 of 4	ESE	0.27 / 1,416.58	708.46	Rilex Inc 291 Eva St Site B (null) St. Paul MN 55107	WIMN
Site ID:		72504		Industrial Classif:		(null)
Watershed Name:		Mississippi River - Twin Cities		County Name:		Ramsey
Latitude:		44.93663018		Coordinate Method:		Digitized - Map Tool
Longitude:		-93.07954046				
--- Details ---						
Activity ID:		MNR000051953		Activity Type Name:		Hazardous Waste, Small to Minimal QG
Active:		No		Activ Sub Type N:		(null)
Program Name:		Hazardous Waste		Legislative District:		65B
HUC 8:		7010206				
108	4 of 4	ESE	0.27 / 1,416.58	708.46	Former Bulk Facility/Cody LLP Property 291 Eva St (null) St. Paul MN 55107	WIMN
Site ID:		60088273		Industrial Classif:		(null)
Watershed Name:		Mississippi River - Twin Cities		County Name:		Ramsey
Latitude:		44.93664923		Coordinate Method:		Digitized - Map Tool
Longitude:		-93.07959874				
--- Details ---						
Activity ID:		18399		Activity Type Name:		Leak Site
Active:		No		Activ Sub Type N:		(null)
Program Name:		Tanks & Leaks		Legislative District:		65B
HUC 8:		7010206				
109	1 of 3	SE	0.27 / 1,422.27	745.86	Danny's Transfer Station 359 S Robert St (null) St. Paul MN 55107	WIMN
Site ID:		2972		Industrial Classif:		(null)
Watershed Name:		Mississippi River - Twin Cities		County Name:		Ramsey
Latitude:		44.93501282		Coordinate Method:		Digitized-DRG
Longitude:		-93.08109283				
--- Details ---						
Activity ID:		SW-144		Activity Type Name:		Landfill, Closed

Map Key	Number of Records	Direction	Distance (mi/ft)	Elev (ft)	Site	DB
Active:	No				Activ Sub Type N:	Privately Owned
Program Name:	Solid Waste				Legislative District:	(null)
HUC 8:	7010206					
109	2 of 3	SE	0.27 / 1,422.27	745.86	Kelley's Automotive Inc 359 S Robert St (null) St. Paul MN 55107	WIMN
Site ID:	31663				Industrial Classif:	General Automotive Repair
Watershed Name:	Mississippi River - Twin Cities				County Name:	Ramsey
Latitude:	44.9351871				Coordinate Method:	Address Matching House Number
Longitude:	-93.08094782					
--- Details ---						
Activity ID:	MND023040694				Activity Type Name:	Hazardous Waste, Small to Minimal QG
Active:	No				Activ Sub Type N:	(null)
Program Name:	Hazardous Waste				Legislative District:	65B
HUC 8:	7010206					
109	3 of 3	SE	0.27 / 1,422.27	745.86	Danny's Transfer Station 359 S Robert St St. Paul MN 55107	SWF/LF
Program Int ID:	3192				Epa Region NO:	5
Site ID:	2972				Primary Name:	Danny's Transfer Station
Active Flag:	NO				Tmsp Pls L Updt:	08/01/2007 21:56:56
Program Code:	SW				Tmsp Added:	02/07/1997 10:14:55
Interest Type:	12				Tmsp Last Updt:	11/08/2005 21:09:58
Preferred ID:	SW-144				Staff ID Last Updt:	bolson1
Interest Start Dt:	02/07/1997 00:00:00				Tmsp Added2:	02/07/1997 10:14:52
Interest End Dt:	06/30/2000 12:27:25				Tmsp Last Updt2:	01/24/2010 12:49:47
Start Date Qual:	1				Staff ID Last Updt2:	SYSTEM
End Date Qual:	4				Tmsp Added3:	02/07/1997 10:05:08
Sic Code1:					Tmsp Last Updt3:	03/23/2010 10:02:49
Sic Code2:					Staff ID Last Updt3:	BOLSON1
Sic Code3:					Tmsp Last Updt4:	05/09/2006 16:16:11
Sic Code4:					Staff ID Last Updt4:	Import
Sic Code5:					Pls Township:	28
Mpca D Code:	4C				Range:	22
MCD Code:	58000				Range Dir:	W
Spatial ID:	106154				Section:	5
Site ID3:	2972				Quarters:	CCDA
Latitude:	445606.0498				Twsp Required:	
Longitude:	-930451.9435				Addr ID Mail:	4374
Addr ID:	4374				Address1:	359 S Robert St
State Code:	MN				Address2:	
Country Code:	USA				City Name:	St. Paul
Foreign State:					Zip Code:	55107
Foreign Zone:					Coord Source ID:	123492
Owner Org ID1:	2305				Coord Point Type:	P
Owner Org ID2:					Coord Point Seq:	
Owner Org ID3:					Coord Point Desc:	Center of Site
Fips County Code1:	123				Conv From:	
Fips County Code2:					Vert Meas:	
Fips County Code3:					Vert Meas Meth:	
Township Name:					Tmsp Created:	05/09/2006 16:16:11
Cong Dist:	4				Lat Dec Degree:	44.93501383
Leg Dist1:					Long Dec Degree:	-93.08109543
Leg Dist2:					Utm North:	4975734.5
Leg Dist3:					Utm East:	493601.2188
Site Loc In Twsp:	N				Source Format:	UTM
Loc Desc:						
Mpca Major Facility Flag:	N					

Map Key	Number of Records	Direction	Distance (mi/ft)	Elev (ft)	Site	DB
Exclu From Scrubber Flag:		NO				
MDNR Major Watershed C:		20				
MDNR Watershed Code:		20088				
WQ Dt Preprints Expended:						
Comments:						
110	1 of 1	E	0.29 / 1,544.39	702.16	State Street Vacant Land State St (null) St. Paul MN 55107	WIMN
Site ID:	172862				Industrial Classif: (null)	
Watershed Name:	Mississippi River - Twin Cities				County Name: Ramsey	
Latitude:	44.939337				Coordinate Method: Address Matching House Number	
Longitude:	-93.0780455					
--- Details ---						
Activity ID:	VP15270				Activity Type Name: Voluntary Investigation & Cleanup (VIC)	
Active:	No				Activ Sub Type N: (null)	
Program Name:	Investigation & Cleanup				Legislative District: 65B	
HUC 8:	7010206					
111	1 of 2	WSW	0.31 / 1,642.16	709.68	St. Paul Warehouse 85 Water St W St. Paul MN 55107	LUST
Tank Site:	15703				Foreign State:	
Active?:	No				Foreign Zone:	
Site ID:	63511727				Lat/Long ID: 199263	
Interest Type Code:	LS				Lat Degrees: 44	
Interest Type Desc:	Leak Site				Lat Minutes: 56	
Interest Start Date:	05/12/2004 00:00:00				Lat Seconds: 17.95	
Interest End Date:	08/08/2012 09:06:45				Long Degrees: -93	
Pgm Int Source:	CORE				Long Minutes: 5	
Addr ID:	404729				Long Seconds: 36.84	
Interest Phone:	NO CORE PI PH.				Lat/Long Desc:	
Address Source:	CORE				Collection Date: 02/05/2014 17:46:03	
Lat/Long Source:	CORE				Lat/Long Site ID: 63511727	
Lat/Long Spatial ID:	51863099				Orig. Source Name:	
Map Scale Code:						
Tank Site Program Int ID:	289775					
Lat/Long Timestamp Added:	08/03/2012 17:50:29					
Lat/Long Timestamp Last Updated:	02/05/2014 17:54:51					
Coord Source Type:						
Coord Source Desc:						
Addr Timestamp Added:	12/06/2006 07:30:51					
Addr Timestamp Last Updated:	02/05/2014 09:20:18					
Addr Updater Staff ID:	RPARLIN					
FIPS County Code1:	123					
Coord Collection Mthd Desc:	Address Matching House Number					
Comments:						
Leaksite						
Leaksite Type:	Leak Site					
Leaksite Type Def:	Leak site (tank and petroleum contamination).					
File Archive Box:						
File Archive Lot:						
Soil Digout Date:						
Cubic Yds Excavated:						
Cond Closure Date:						
Complete Site Closure Date:	06/23/2009 00:00:00					
Contam Soils Remaining:	Y					
Enf Action Begin Date:	05/17/2004 00:00:00					

Map Key	Number of Records	Direction	Distance (mi/ft)	Elev (ft)	Site	DB
LUST TRUST Eligible:		No				
Offsite Contam:		N				
REIMB Awarded:		No				
Release Discovered Date:		04/29/2004 00:00:00				
Leak Report Date:		04/29/2004 00:00:00				
STD Letter Response Date:						
Surface Water Impact:		N				
Utility Project:		No				
Date Added:		05/12/2004 16:30:11				
Last Update:		10/21/2015 12:18:30				
Staff ID Last Update:		SMAIDL				
Release from AST:		No				
Release from UST:		Yes				
Tank Reg Status Code:		F				
VPIC Application date:						
VPIC Acres:						
Vapor Intrusion Checked:		Yes				
Vapor Intrusion Action:		No				
Vapor Intrusion Comments:						
Soil Gas Data Collected:		Yes				
Soil Gas Action Level:		Yes				
Soil Gas Data Comments:		No risk receptors within 100 ft				
Sub Slab Sample Collected:		No				
Indoor Air Collected:		No				
Residence Type Code:						
GW Information						
DW Supply Contam:						
Free Product Observed:						
Free Product Thickness:						
Ground Water Contam:		Y				
GW Cleanup Goal:						
GW Exceeds Cleanup Goal:						
Cleanup Goal Achieved:						
Water Supply Exceeds Ral:						
Well Type Code:						
Impacted Aquifer Code:						
MTBE Present Now:						
MTBE Present Historically:						
MTBE High UG per Liter:						
MTBE High Level Date:						
Free Product at Close:		No				
Staff ID Wellhead Area Assess:		3913				
PWS Well Impacted:		No				
Protected Area:		No				
Sensitive Area:		No				
Affected Residential Props:						
Affected Non Residential Props:						
Product Released						
Product Released Seq ID:		121173				
Product:		Diesel				
Product Defn:		The product is diesel oil.				
Product Released Seq ID:		121174				
Product:		Gasoline, Unleaded				
Product Defn:		Unleaded Gasoline				

111	2 of 2	WSW	0.31 / 1,642.16	709.68	Water Street Parks South 85 Water St W (null) St. Paul MN 55107	WIMN
---------------------	--------	-----	--------------------	--------	---	------

Site ID:	63511727	Industrial Classif:	Nature Parks and Other Similar Institutions
Watershed Name:	Mississippi River - Twin Cities	County Name:	Ramsey

Map Key	Number of Records	Direction	Distance (mi/ft)	Elev (ft)	Site	DB
Latitude:	44.93832041				Coordinate Method:	Address Matching House Number
Longitude:	-93.09356935					
--- Details ---						
Activity ID:	15703				Activity Type Name:	Leak Site
Active:	No				Activ Sub Type N:	(null)
Program Name:	Tanks & Leaks				Legislative District:	65B
HUC 8:	7010206					
+						
Activity ID:	MNS000181370				Activity Type Name:	Hazardous Waste, Small to Minimal QG
Active:	Yes				Activ Sub Type N:	(null)
Program Name:	Hazardous Waste				Legislative District:	65B
HUC 8:	7010206					
112	1 of 1	WSW	0.33 / 1,738.22	709.72	Triad Computer Services 115 W Plato Blvd (null) St. Paul MN 55107	WIMN
Site ID:	216233				Industrial Classif:	(null)
Watershed Name:	Mississippi River - Twin Cities				County Name:	Ramsey
Latitude:	44.930546				Coordinate Method:	Zip Code Centroid
Longitude:	-93.080215					
--- Details ---						
Activity ID:	3460				Activity Type Name:	Tank Site
Active:	Yes				Activ Sub Type N:	(null)
Program Name:	Tanks & Leaks				Legislative District:	65B
HUC 8:	7010206					
113	1 of 1	SE	0.28 / 1,501.89	743.62	Cash Express Inc 400 S Robert St (null) St. Paul MN 55104	WIMN
Site ID:	224232				Industrial Classif:	(null)
Watershed Name:	Mississippi River - Twin Cities				County Name:	Ramsey
Latitude:	44.954405				Coordinate Method:	Zip Code Centroid
Longitude:	-93.162792					
--- Details ---						
Activity ID:	14498				Activity Type Name:	Tank Site
Active:	No				Activ Sub Type N:	(null)
Program Name:	Tanks & Leaks				Legislative District:	65A
HUC 8:	7010206					
114	1 of 1	S	0.31 / 1,614.62	767.04	Rodriguez Auto Service 411 S Wabasha St (null) St. Paul MN 55107	WIMN
Site ID:	30700				Industrial Classif:	Top & body repair & paint shops
Watershed Name:	Mississippi River - Twin Cities				County Name:	Ramsey
Latitude:	44.93503779				Coordinate Method:	Address Matching House Number
Longitude:	-93.08504741					
--- Details ---						
Activity ID:	MND982419806				Activity Type Name:	Hazardous Waste, Small to Minimal QG
Active:	Yes				Activ Sub Type N:	(null)
Program Name:	Hazardous Waste				Legislative District:	65B

Map Key	Number of Records	Direction	Distance (mi/ft)	Elev (ft)	Site	DB
HUC 8:	7010206					
115	1 of 1	SSE	0.30 / 1,596.01	740.17	Common Bond Living Homes 45 Delos St E Ste D Storage (null) St. Paul MN 55107	WIMN
Site ID:	59853679				Industrial Classif:	Residential Mental Health and Substance Abuse Facilities
Watershed Name:	Mississippi River - Twin Cities				County Name:	Ramsey
Latitude:	44.93387826				Coordinate Method:	Address Matching House Number
Longitude:	-93.08282849					
--- Details ---						
Activity ID:	MNS000168427				Activity Type Name:	Hazardous Waste, Small to Minimal QG
Active:	Yes				Activ Sub Type N:	(null)
Program Name:	Hazardous Waste				Legislative District:	65B
HUC 8:	7010206					
116	1 of 1	S	0.31 / 1,639.95	753.30	Freds Tire 415 Wabasha St S (null) St. Paul MN 55107	WIMN
Site ID:	31274				Industrial Classif:	AUTO REPAIR, SERVICES, AND PARKING
Watershed Name:	Mississippi River - Twin Cities				County Name:	Ramsey
Latitude:	44.93499396				Coordinate Method:	Address Matching House Number
Longitude:	-93.08500805					
--- Details ---						
Activity ID:	MND982206013				Activity Type Name:	Hazardous Waste, Small to Minimal QG
Active:	No				Activ Sub Type N:	(null)
Program Name:	Hazardous Waste				Legislative District:	65B
HUC 8:	7010206					
117	1 of 1	NE	0.33 / 1,733.63	709.28	Upper River Services LLC 40 State St (null) St. Paul MN 55107	WIMN
Site ID:	8887				Industrial Classif:	Ship Building and Repairing
Watershed Name:	Mississippi River - Twin Cities				County Name:	Ramsey
Latitude:	44.94363188				Coordinate Method:	Address Matching House Number
Longitude:	-93.08024616					
--- Details ---						
Activity ID:	MNR0537DD				Activity Type Name:	Industrial Stormwater Permit
Active:	No				Activ Sub Type N:	(null)
Program Name:	Water Quality				Legislative District:	65B
HUC 8:	7010206					
+						
Activity ID:	MNR0538TX				Activity Type Name:	Industrial Stormwater Permit
Active:	Yes				Activ Sub Type N:	(null)
Program Name:	Water Quality				Legislative District:	65B
HUC 8:	7010206					
+						
Activity ID:	MND985711522				Activity Type Name:	Hazardous Waste, Small to Minimal QG
Active:	Yes				Activ Sub Type N:	(null)
Program Name:	Hazardous Waste				Legislative District:	65B

Map Key	Number of Records	Direction	Distance (mi/ft)	Elev (ft)	Site	DB
HUC 8:	7010206					

118	1 of 4	NE	0.33 / 1,752.03	709.74	PIER FOUNDRY & PATTERN SHOP INC 51 STATE & WATER STS ST. PAUL MN 55107	CERCLIS
---------------------	--------	----	--------------------	--------	---	---------

Site ID: 0503700
Site EPA ID: MND006149157
NPL Status: Not on the NPL
Non NPL Status: NFRAP-Site does not qualify for the NPL based on existing information
Federal Facility: Not a Federal Facility
Site Cnty Name: RAMSEY

CERCLIS Assess History

Date Started:
Date Completed:
Site Description: No description available

CERCLIS Assess History

Action: DISCOVERY
Date Started:
Date Completed: 8/1/1980 00:00:00
Site Description:

CERCLIS Assess History

Action: PRELIMINARY ASSESSMENT
Date Started:
Date Completed: 8/1/1984 00:00:00
Site Description:

CERCLIS Assess History

Action: ARCHIVE SITE
Date Started:
Date Completed: 8/1/1984 00:00:00
Site Description:

118	2 of 4	NE	0.33 / 1,752.03	709.74	PIER FOUNDRY & PATTERN SHOP INC 51 STATE & WATER STS ST. PAUL MN 55107	CERCLIS NFRAP
---------------------	--------	----	--------------------	--------	---	------------------

Site ID: 503700
Site EPA ID: MND006149157
Site Fips Code: 27123
Federal Facility:
Site Parent ID:
Parent Site Name:
Site Cngrsnl District Code: 4
Region Code: 5
State Code: MN
Site Cnty Name: RAMSEY

CERCLIS-NFRAP Assess History

Action: DISCOVERY
Priority Level:
Date Started:
Date Completed: 8/1/1980

Map Key	Number of Records	Direction	Distance (mi/ft)	Elev (ft)	Site	DB
CERCLIS-NFRAP Assess History						
Action:					PRELIMINARY ASSESSMENT	
Priority Level:					NFRAP	
Date Started:						
Date Completed:			8/1/1984			
CERCLIS-NFRAP Assess History						
Action:					ARCHIVE SITE	
Priority Level:						
Date Started:						
Date Completed:			8/1/1984			
118	3 of 4	NE	0.33 / 1,752.03	709.74	Pier Foundry & Pattern Shop 51 State St (null) St. Paul MN 55107	WIMN
Site ID:	275				Industrial Classif:	Iron Foundries
Watershed Name:	Mississippi River - Twin Cities				County Name:	Ramsey
Latitude:	44.94343185				Coordinate Method:	Digitized-DRG
Longitude:	-93.08078766					
--- Details ---						
Activity ID:	MNR0538N3				Activity Type Name:	Industrial Stormwater Permit
Active:	Yes				Activ Sub Type N:	(null)
Program Name:	Water Quality				Legislative District:	(null)
HUC 8:	7010206					
+						
Activity ID:	MND006149157				Activity Type Name:	Hazardous Waste, Small to Minimal QG
Active:	Yes				Activ Sub Type N:	(null)
Program Name:	Hazardous Waste				Legislative District:	(null)
HUC 8:	7010206					
+						
Activity ID:	MNR0537JK				Activity Type Name:	Industrial Stormwater Permit
Active:	No				Activ Sub Type N:	(null)
Program Name:	Water Quality				Legislative District:	(null)
HUC 8:	7010206					
+						
Activity ID:	SA1311				Activity Type Name:	State Assessment Site
Active:	No				Activ Sub Type N:	(null)
Program Name:	Investigation & Cleanup				Legislative District:	(null)
HUC 8:	7010206					
+						
Activity ID:	MND006149157				Activity Type Name:	CERCLIS Site
Active:	No				Activ Sub Type N:	(null)
Program Name:	Investigation & Cleanup				Legislative District:	(null)
HUC 8:	7010206					
+						
Activity ID:	12300056				Activity Type Name:	Air Permit
Active:	Yes				Activ Sub Type N:	(null)
Program Name:	Air Quality				Legislative District:	(null)
HUC 8:	7010206					

Map Key	Number of Records	Direction	Distance (mi/ft)	Elev (ft)	Site	DB
118	4 of 4	NE	0.33 / 1,752.03	709.74	PIER FOUNDRY & PATTERN SHOP INC 51 STATE & WATER STS ST. PAUL MN 55107	SEMS ARCHIVE
Site ID:		0503700		FIPS Code:		27123
EPA ID:		MND006149157		Cong District:		04
NPL:		Not on the NPL		County:		RAMSEY
Federal Facility:		N		Region:		05
Non NPL Status:		NFRAP-Site does not qualify for the NPL based on existing information				

119	1 of 2	ESE	0.31 / 1,633.18	707.50	Riverview Business Park St. Paul MN 55107	VIC
Site ID:		VP4350		Created By:		Jerry Stahnke
Core Prgm Int ID:		335908		Created Date:		12/30/1998
Link ID:		4366		Last Update:		12/24/2013
Active:		FALSE		Alphsort:		
Site Type:		Dump (Unpermitted)		City:		729
MPCA region:		Metro		County:		62
HRS Score:		0		Legal District:		65B
NPL:		FALSE		PLS Method:		M
PLP:		FALSE		Pls Scal:		A
District:		Metro		Township:		
Pgm Ref From:				Range:		
Pgmint:		VIC		Range E W:		W
Cleanup Cost:				Section:		
Reservation:		FALSE		Qtr 160:		
Reservation Name:				Qtr 40:		
MPCA Wells:		FALSE		Qtr 10:		
Federal Facility:		FALSE		Qtr 2 5:		
Primary Fund:				Quad:		
EPA ID:				NAD No:		83
MPCA ID:				Coordpt Desc:		
Methcol:				Coordsrc Type:		
Coldate:				Coordsrc Org:		
Coldat Equal:				Mpcapgmac:		
Basin Code:		2		Mapscale:		
Major Wtrshed:		20		Verif Meth:		
Minor Wtrshed:				Horiz Ref:		
File Location:		Archival Storage		Utm Source:		2
VIC App GIS:		FALSE		Utm Method:		11
PBP:		FALSE		Utm Scale:		A
WI Risk:				Utm Accuracy:		
WI Loe:				Utm East:		493862.53125
WI Mult:				Utm North:		4976024.5
County Name:		Ramsey		Utm Zone:		15
Pay Complete:		FALSE		Pls Meth 2:		
Site size:		8.5		Pls Scal 2:		
Congression Dist:		4		Township 2:		
Enf Lead Agency:				Range 2:		
Feddef Pilot:		FALSE		Rge E W 2:		
Site Class A:		FALSE		Section 2:		
Site Class B:		FALSE		Qtr 160 2:		
Site Class C:		FALSE		Qtr 40 2:		
Site Class D:		FALSE		Qtr 10 2:		
Fundfin:		FALSE		Qtr 2 5 2:		
Natresdmg:		FALSE		Quad 2:		
Physical Location:		Wellington Properties located east of Lafayette Freeway There are two sets of three Wellington Buildings in the Program. This Site which is Wellington Buildings A,D and H.				
Address 2:						
Address 1:						

NOTE:

Buildings are on or adjacent to old State Street Dump and are being monitored for Methane. Presently conducting long term methane monitoring

Map Key	Number of Records	Direction	Distance (mi/ft)	Elev (ft)	Site	DB
Contaminant Information						
Contaminant ID:			74-82-8			
Contaminant:			Methane			
Media ID:			2			
Media Type:			Soil			
Cleanup Level:						
Units:						
Cleanup Level Basis:						
Maximum Residual Contamination:						
Record ID:			4245			
Last Update:			12/30/1998			
Impacts Response Actions						
Number of GW Receptors:						
Ecological Receptors Present:			FALSE			
Type of Ecological Receptors:						
Acres of Contaminated Soil:						
Volume of Contaminated Soil:						
Acres of Surface Water Impacted:						
Acres of Wetland Impacted:						
Acres of Sediment Impacted:						
Ground Water Plume Area(acres):						
Was Cleanup Conducted?:			FALSE			
Acres of Contaminated Soil Remediated at Site:						
Volume of Soil Cleaned at Site:						
Number of Municipal Wells Contaminated:						
Number of Domestic Wells Contaminated:						
Number of Surface Water Intakes Contaminated:						
Number of Drums Removed from Site:						
Year Soil Remediated:						
Acres of Soil with Restricted Access:						
Year Institutional Control Remedy Completed:						
Year GW Remedy Completed:						
Year GW IC Completed:						
Acres of Wetland or Sediment Remediated:						
Public Financing?:			FALSE			
Assurance Help?:			FALSE			
Land Use Classification at Site:						
Land Use In Vicinity Of Site:						
Deed Notification Present on Site?:			FALSE			
Restrictive Covenant Present?:			FALSE			
Is Ground Water Pump & Treat Being Used at Site?:			FALSE			
Environmental Covenant Present?:			FALSE			
Restrictive Covenant Basis/Desc:						
Miscellaneous Comments:						
Quaternary Perched:			FALSE			
Quaternary Water Table:			FALSE			
Quaternary Confined:			FALSE			
Cretaceous:			FALSE			
Plattville:			FALSE			
St. Peter:			FALSE			
Prairie Du Chien:			FALSE			
Jordan:			FALSE			
Ironton/Galesville:			FALSE			
Mt Simon - Hinckley:			FALSE			
Precambrian, Undifferentiated:			FALSE			
Other or Unknown Aquifer:			FALSE			
Date Site Info Last Updated:			8/18/2015 12:45:24 PM			

Map Key	Number of Records	Direction	Distance (mi/ft)	Elev (ft)	Site	DB
Date Institutional Control Info Last Updated:						
Location where the IC was filed:						
Surface Water Classification (Primary):						
Surface Water Classification (Secondary):						
Comments Related to Surface Water:						
Site Event Log						
Event ID:			43			
Event:			Limited No Action Letter Sent			
Additional Info:			None			
Start Date:						
End Date:			01/19/94			
Planned Start Date:						
Planned End Date:						
Last Update:			7/7/1998			
Record No:			3183			
Site Event Log						
Event ID:			39			
Event:			Operation & Maintenance			
Additional Info:			Annual Methane Monitoring			
Start Date:			12/01/97			
End Date:						
Planned Start Date:						
Planned End Date:						
Last Update:			5/1/2001			
Record No:			10875			
Site Event Log						
Event ID:			37			
Event:			Remedial Action			
Additional Info:			Date unknown (auto-appended event)...			
Start Date:						
End Date:						
Planned Start Date:						
Planned End Date:						
Last Update:						
Record No:			12282			
Site Event Log						
Event ID:			45			
Event:			No Association Determination Issued			
Additional Info:			None Entered			
Start Date:						
End Date:			01/07/94			
Planned Start Date:						
Planned End Date:						
Last Update:			5/7/2002			
Record No:			13920			
Site Event Log						
Event ID:			211			
Event:			VIC General Comment Letter (including requests for additional information)			
Additional Info:			Review of 2007 Methane Monitoring Results			
Start Date:						
End Date:			07/18/07			
Planned Start Date:						
Planned End Date:						
Last Update:			7/18/2007			
Record No:			27250			

Map Key	Number of Records	Direction	Distance (mi/ft)	Elev (ft)	Site	DB
Site Event Log						
Event ID:			41			
Event:			VIC Program Participation Dates (Start/End)			
Additional Info:			None			
Start Date:			11/30/93			
End Date:			12/17/12			
Planned Start Date:						
Planned End Date:						
Last Update:			1/13/1998			
Record No:			38779			
Site Event Log						
Event ID:			211			
Event:			VIC General Comment Letter (including requests for additional information)			
Additional Info:			#916286#MPCA Letter to Wellington re Options			
Start Date:						
End Date:			12/17/12			
Planned Start Date:						
Planned End Date:						
Last Update:			12/17/2012			
Record No:			35794			
Contact Information						
Contact Last Name:			Stahnke			
Contact First Name:			Gerald			
Contact Middle Name:						
Contact Type:			FPL			
Invoiced Party:			FALSE			
Contact Name:			MPCA			
Contact Address Street:			520 Lafayette Rd N			
Contact Address Street2:						
Contact City:			St. Paul			
Contact State:			MN			
Contact Zip:			551554194			
Province:						
Country:						
Postal Code:						
Contact Phone:			(651) 757-1459			
Contact Phone Extension:						
Contact Fax:						
Contact Cell:						
Contact Mail:						
Last Update:			12/30/98			
REC ID:			2760			
REC ID Archive:			5188			
Contact Add Info:						
Staff ID Number:			3408			
Org ID:			0			
Org NName:						
Org Type:						
Person ID:			0			
MPCA Org ID:			1715			
Org Check:						
Person. Check:						
Contact Information						
Contact Last Name:			Schultz			
Contact First Name:			Cathy			
Contact Middle Name:						
Contact Type:			FTA			
Invoiced Party:			FALSE			
Contact Name:			MPCA			
Contact Address Street:			520 Lafayette Rd N			
Contact Address Street2:						

Map Key	Number of Records	Direction	Distance (mi/ft)	Elev (ft)	Site	DB
Contact City:		St. Paul				
Contact State:		MN				
Contact Zip:		551554194				
Province:						
Country:						
Postal Code:						
Contact Phone:						
Contact Phone Extension:						
Contact Fax:						
Contact Cell:						
Contact Mail:						
Last Update:		12/30/98				
REC ID:		2761				
REC ID Archive:		5189				
Contact Add Info:						
Staff ID Number:		16542				
Org ID:		0				
Org NAmE:						
Org Type:						
Person ID:		0				
MPCA Org ID:		1715				
Org Check:						
Person. Check:						
Contact Information						
Contact Last Name:		Wellington				
Contact First Name:		Steve				
Contact Middle Name:						
Contact Type:		VOL				
Invoiced Party:		TRUE				
Contact Name:		Wellington Management, Inc.				
Contact Address Street:		1625 Energy Park Drive				
Contact Address Street2:		Suite 100				
Contact City:		St. Paul				
Contact State:		MN				
Contact Zip:		55108				
Province:						
Country:						
Postal Code:						
Contact Phone:		(651) 999-5501				
Contact Phone Extension:						
Contact Fax:						
Contact Cell:						
Contact Mail:		swellington@wellingtonmgt.com				
Last Update:		12/30/98				
REC ID:		4371				
REC ID Archive:		7765				
Contact Add Info:						
Staff ID Number:		0				
Org ID:		278467				
Org NAmE:		Wellington Management Inc.				
Org Type:		100				
Person ID:		301041				
MPCA Org ID:						
Org Check:						
Person. Check:						
Contact Information						
Contact Last Name:		Dufor				
Contact First Name:		Peter				
Contact Middle Name:						
Contact Type:		VIC				
Invoiced Party:		FALSE				
Contact Name:		Wellington management Inc				
Contact Address Street:		413 Wacouta Street				
Contact Address Street2:						

Map Key	Number of Records	Direction	Distance (mi/ft)	Elev (ft)	Site	DB
Contact City:		St. Paul				
Contact State:		MN				
Contact Zip:		55101				
Province:						
Country:						
Postal Code:						
Contact Phone:		(651) 292-9844				
Contact Phone Extension:						
Contact Fax:						
Contact Cell:						
Contact Mail:						
Last Update:		12/30/98				
REC ID:		4372				
REC ID Archive:		7766				
Contact Add Info:						
Staff ID Number:		0				
Org ID:		11121				
Org NAmE:		Wellington Management Inc				
Org Type:		100				
Person ID:		-16971				
MPCA Org ID:						
Org Check:						
Person. Check:						
Contact Information						
Contact Last Name:		Jolley				
Contact First Name:		Rick				
Contact Middle Name:		M.				
Contact Type:		TA				
Invoiced Party:		FALSE				
Contact Name:		MPCA				
Contact Address Street:		520 Lafayette Rd N				
Contact Address Street2:						
Contact City:		St. Paul				
Contact State:		MN				
Contact Zip:		551554194				
Province:						
Country:						
Postal Code:						
Contact Phone:		(651) 757-5573				
Contact Phone Extension:						
Contact Fax:						
Contact Cell:						
Contact Mail:						
Last Update:		08/24/99				
REC ID:		5981				
REC ID Archive:		9687				
Contact Add Info:						
Staff ID Number:		3294				
Org ID:		0				
Org NAmE:						
Org Type:						
Person ID:		0				
MPCA Org ID:		1715				
Org Check:						
Person. Check:						
Contact Information						
Contact Last Name:		Frank				
Contact First Name:		Kara				
Contact Middle Name:						
Contact Type:		VIC				
Invoiced Party:		FALSE				
Contact Name:		Wellington Management, Inc.				
Contact Address Street:		1625 Energy Park Drive, Suite 100				
Contact Address Street2:						

Map Key	Number of Records	Direction	Distance (mi/ft)	Elev (ft)	Site	DB
Contact City:		St. Paul				
Contact State:		MN				
Contact Zip:		55108				
Province:						
Country:						
Postal Code:						
Contact Phone:						
Contact Phone Extension:						
Contact Fax:						
Contact Cell:						
Contact Mail:						
Last Update:		06/28/10				
REC ID:		21735				
REC ID Archive:		40055				
Contact Add Info:						
Staff ID Number:		0				
Org ID:		278467				
Org NName:		Wellington Management Inc.				
Org Type:		100				
Person ID:		-15073				
MPCA Org ID:						
Org Check:						
Person. Check:						
Contact Information						
Contact Last Name:		Jolley				
Contact First Name:		Rick				
Contact Middle Name:						
Contact Type:		PL				
Invoiced Party:		FALSE				
Contact Name:		MPCA				
Contact Address Street:		520 Lafayette Rd N				
Contact Address Street2:						
Contact City:		St. Paul				
Contact State:		MN				
Contact Zip:		551554194				
Province:						
Country:						
Postal Code:						
Contact Phone:		(651) 757-2475				
Contact Phone Extension:						
Contact Fax:		(651) 296-9707				
Contact Cell:						
Contact Mail:		rick.jolley@pca.state.mn.us				
Last Update:		02/13/15				
REC ID:		27360				
REC ID Archive:		47485				
Contact Add Info:						
Staff ID Number:		3294				
Org ID:		0				
Org NName:						
Org Type:						
Person ID:		0				
MPCA Org ID:		1715				
Org Check:						
Person. Check:						
119	2 of 2	ESE	0.31 / 1,633.18	707.50	Riverview Business Park #2 Lafayette Freeway Chestnut Street St. Paul MN 55107	VIC
Site ID:	VP4351			Created By:	Jerry Stahnke	
Core Prgm Int ID:	55131462			Created Date:	1/12/1999	
Link ID:	4366			Last Update:	7/27/2010	
Active:	FALSE			Alphsort:		

Map Key	Number of Records	Direction	Distance (mi/ft)	Elev (ft)	Site	DB
Site Type:	Dump (Unpermitted)				City:	729
MPCA region:	Metro				County:	62
HRS Score:	0				Legal District:	65B
NPL:	FALSE				PLS Method:	M
PLP:	FALSE				Pls Scal:	A
District:	Metro				Township:	
Pgm Ref From:					Range:	
Pgmint:	VIC				Range E W:	W
Cleanup Cost:					Section:	
Reservation:	FALSE				Qtr 160:	
Reservation Name:					Qtr 40:	
MPCA Wells:	FALSE				Qtr 10:	
Federal Facility:	FALSE				Qtr 2 5:	
Primary Fund:					Quad:	
EPA ID:					NAD No:	83
MPCA ID:					Coordpt Desc:	
Methcol:					Coordsrc Type:	
Coldate:					Coordsrc Org:	
Coldat Equal:					Mpcapgmac:	
Basin Code:	2				Mapscale:	
Major Wtrshed:	20				Verif Meth:	
Minor Wtrshed:					Horiz Ref:	
File Location:	Archival Storage				Utm Source:	2
VIC App GIS:	FALSE				Utm Method:	11
PBP:	FALSE				Utm Scale:	A
WI Risk:					Utm Accuracy:	
WI Loe:					Utm East:	493862.53125
WI Mult:					Utm North:	4976024.5
County Name:	Ramsey				Utm Zone:	15
Pay Complete:	FALSE				Pls Meth 2:	
Site size:	9.78				Pls Scal 2:	
Congression Dist:	4				Township 2:	
Enf Lead Agency:					Range 2:	
Feddef Pilot:	FALSE				Rge E W 2:	
Site Class A:	FALSE				Section 2:	
Site Class B:	FALSE				Qtr 160 2:	
Site Class C:	FALSE				Qtr 40 2:	
Site Class D:	FALSE				Qtr 10 2:	
Fundfin:	FALSE				Qtr 2 5 2:	
Natresdmg:	FALSE				Quad 2:	
Physical Location:	Wellington has two sets of three buildings in the Program. This Site is Buildings C,D and E. and includes 314-332 and 342 Chester Street and 380 Lafayette Freeway.					
Address 2:	Chestnut Street					
Address 1:	Lafayette Freeway					

NOTE:

The Sites are constructed on the Old State Dump. Buildings C and D had new floors and methane venting systems installed. Building E did not require a new floor at that time. All three buildings are conducting long term methane gas monitoring in accordance with the No Association Letter issued 8/11/95

Contaminant Information

Contaminant ID:	74-82-8
Contaminant:	Methane
Media ID:	2
Media Type:	Soil
Cleanup Level:	
Units:	% LEL
Cleanup Level Basis:	
Maximum Residual Contamination:	100
Record ID:	8268
Last Update:	4/11/2000

Impacts Response Actions

Number of GW Receptors:	
Ecological Receptors Present:	FALSE

Map Key	Number of Records	Direction	Distance (mi/ft)	Elev (ft)	Site	DB
Type of Ecological Receptors:						
Acres of Contaminated Soil:						
Volume of Contaminated Soil:						
Acres of Surface Water Impacted:						
Acres of Wetland Impacted:						
Acres of Sediment Impacted:						
Ground Water Plume Area(acres):						
Was Cleanup Conducted?: FALSE						
Acres of Contaminated Soil Remediated at Site:						
Volume of Soil Cleaned at Site:						
Number of Municipal Wells Contaminated:						
Number of Domestic Wells Contaminated:						
Number of Surface Water Intakes Contaminated:						
Number of Drums Removed from Site:						
Year Soil Remediated:						
Acres of Soil with Restricted Access:						
Year Institutional Control Remedy Completed:						
Year GW Remedy Completed:						
Year GW IC Completed:						
Acres of Wetland or Sediment Remediated:						
Public Financing?: FALSE						
Assurance Help?: FALSE						
Land Use Classification at Site:						
Land Use In Vicinty Of Site:						
Deed Notification Present on Site?: FALSE						
Restrictive Covenant Present?: FALSE						
Is Ground Water Pump & Treat Being Used at Site?: FALSE						
Environmental Covenant Present?: FALSE						
Restrictive Covenant Basis/Desc:						
Miscellaneous Comments:						
Quaternary Perched: FALSE						
Quaternary Water Table: FALSE						
Quaternary Confined: FALSE						
Cretaceous: FALSE						
Plattville: FALSE						
St. Peter: FALSE						
Prairie Du Chien: FALSE						
Jordan: FALSE						
Ironton/Galesville: FALSE						
Mt Simon - Hinckley: FALSE						
Precambrian, Undifferentiated: FALSE						
Other or Unknown Aquifer: FALSE						
Date Site Info Last Updated: 8/18/2015 12:45:24 PM						
Date Institutional Control Info Last Updated:						
Location where the IC was filed:						
Surface Water Classification (Primary):						
Surface Water Classification (Secondary):						
Comments Related to Surface Water:						
Site Event Log						
Event ID: 45						
Event: No Association Determination Issued						
Additional Info: None						
Start Date:						
End Date: 08/11/95						
Planned Start Date:						
Planned End Date:						
Last Update: 1/13/1998						

Map Key	Number of Records	Direction	Distance (mi/ft)	Elev (ft)	Site	DB
Record No:			3185			
Site Event Log						
Event ID:			41			
Event:			VIC Program Participation Dates (Start/End)			
Additional Info:			None			
Start Date:			04/18/95			
End Date:			06/03/99			
Planned Start Date:						
Planned End Date:						
Last Update:			1/13/1998			
Record No:			38780			
Contact Information						
Contact Last Name:			Stahnke			
Contact First Name:			Gerald			
Contact Middle Name:						
Contact Type:			PL			
Invoiced Party:			FALSE			
Contact Name:			MPCA			
Contact Address Street:			520 Lafayette Rd N			
Contact Address Street2:						
Contact City:			St. Paul			
Contact State:			MN			
Contact Zip:			551554194			
Province:						
Country:						
Postal Code:						
Contact Phone:						
Contact Phone Extension:						
Contact Fax:						
Contact Cell:						
Contact Mail:						
Last Update:			05/04/98			
REC ID:			2762			
REC ID Archive:			5190			
Contact Add Info:						
Staff ID Number:			3408			
Org ID:			0			
Org NAmE:						
Org Type:						
Person ID:			0			
MPCA Org ID:			1715			
Org Check:						
Person. Check:						
Contact Information						
Contact Last Name:			DeLuca			
Contact First Name:			Deb			
Contact Middle Name:						
Contact Type:			FTA			
Invoiced Party:			FALSE			
Contact Name:			MPCA			
Contact Address Street:			520 Lafayette Rd N			
Contact Address Street2:						
Contact City:			St. Paul			
Contact State:			MN			
Contact Zip:			551554194			
Province:						
Country:						
Postal Code:						
Contact Phone:						
Contact Phone Extension:						
Contact Fax:						
Contact Cell:						

Map Key	Number of Records	Direction	Distance (mi/ft)	Elev (ft)	Site	DB
Contact Mail:						
Last Update:			11/14/98			
REC ID:			2763			
REC ID Archive:			5191			
Contact Add Info:						
Staff ID Number:			16523			
Org ID:			0			
Org NAmE:						
Org Type:						
Person ID:			0			
MPCA Org ID:			1715			
Org Check:						
Person. Check:						
Contact Information						
Contact Last Name:						
			Jolley			
Contact First Name:						
			Rick			
Contact Middle Name:						
			M.			
Contact Type:						
			TA			
Invoiced Party:						
			FALSE			
Contact Name:						
			MPCA			
Contact Address Street:						
			520 Lafayette Rd N			
Contact Address Street2:						
Contact City:						
			St. Paul			
Contact State:						
			MN			
Contact Zip:						
			551554194			
Province:						
Country:						
Postal Code:						
Contact Phone:						
			(651) 757-5573			
Contact Phone Extension:						
Contact Fax:						
			651-296-9707			
Contact Cell:						
Contact Mail:						
			rick.jolley@state.mn.us			
Last Update:						
			08/24/99			
REC ID:			5982			
REC ID Archive:			9688			
Contact Add Info:						
Staff ID Number:			3294			
Org ID:			0			
Org NAmE:						
Org Type:						
Person ID:			0			
MPCA Org ID:			1715			
Org Check:						
Person. Check:						
Contact Information						
Contact Last Name:						
			McCullough			
Contact First Name:						
			Robert			
Contact Middle Name:						
Contact Type:						
			VOL			
Invoiced Party:						
			TRUE			
Contact Name:						
			Robert McCullough Companies			
Contact Address Street:						
			P.O. Box 337			
Contact Address Street2:						
Contact City:						
			Forrest Lake			
Contact State:						
			MN			
Contact Zip:						
			55025			
Province:						
Country:						
Postal Code:						
Contact Phone:						
Contact Phone Extension:						
Contact Fax:						
Contact Cell:						

Map Key	Number of Records	Direction	Distance (mi/ft)	Elev (ft)	Site	DB
Contact Mail: Last Update: 07/24/01 REC ID: 9024 REC ID Archive: 13176 Contact Add Info: Staff ID Number: 0 Org ID: -5565 Org Name: Robert McCullough Companies Org Type: 100 Person ID: -17477 MPCA Org ID: Org Check: Person. Check:						
120	1 of 3	E	0.32 / 1,695.39	703.14	Hydralift-Amclyde 240 Plato Blvd (null) St. Paul MN 55107	WIMN
Site ID: 173116 Watershed Name: Mississippi River - Twin Cities Latitude: 44.93917027 Longitude: -93.07724555 Industrial Classif: (null) County Name: Ramsey Coordinate Method: Digitized - Map Tool --- Details --- Activity ID: VP18330 Active: No Program Name: Investigation & Cleanup HUC 8: 7010206 Activity Type Name: Voluntary Investigation & Cleanup (VIC) Activ Sub Type N: (null) Legislative District: 65B						
120	2 of 3	E	0.32 / 1,695.39	703.14	Hydralift Amclyde - Office 240 Plato Blvd E (null) St. Paul MN 55107	WIMN
Site ID: 33036 Watershed Name: Mississippi River - Twin Cities Latitude: 44.93922656 Longitude: -93.07798077 Industrial Classif: Other Commercial and Service Industry Machinery Manufacturing County Name: Ramsey Coordinate Method: Address Matching House Number --- Details --- Activity ID: MND006194559 Active: Yes Program Name: Hazardous Waste HUC 8: 7010206 Activity Type Name: Hazardous Waste, Small to Minimal QG Activ Sub Type N: (null) Legislative District: 65B						
120	3 of 3	E	0.32 / 1,695.39	703.14	Hydralift-Amclyde 240 Plato Blvd. 245 Lafayette Road St. Paul MN 55107	VIC
Site ID: VP18330 Core Prgm Int ID: 337318 Link ID: 6058 Active: FALSE Site Type: Other MPCA region: Metro HRS Score: NPL: FALSE PLP: FALSE District: Metro Pgm Ref From: Pgmint: VIC Created By: Pjensen Created Date: 11/12/2003 Last Update: 5/18/2010 Alphsort: City: 729 County: 62 Legal District: 65B PLS Method: PLs Scal: Township: Range: Range E W:						

Map Key	Number of Records	Direction	Distance (mi/ft)	Elev (ft)	Site	DB
Cleanup Cost:					Section:	
Reservation:	FALSE				Qtr 160:	
Reservation Name:					Qtr 40:	
MPCA Wells:	FALSE				Qtr 10:	
Federal Facility:	FALSE				Qtr 2 5:	
Primary Fund:					Quad:	
EPA ID:					NAD No:	83
MPCA ID:					Coordpt Desc:	
Methcol:					Coordsrc Type:	
Coldate:					Coordsrc Org:	
Coldat Equal:					Mpcapgmac:	
Basin Code:					Mapscale:	
Major Wtrshed:					Verif Meth:	
Minor Wtrshed:					Horiz Ref:	
File Location:	Archival Storage				Utm Source:	
VIC App GIS:	FALSE				Utm Method:	
PBP:	FALSE				Utm Scale:	
WI Risk:					Utm Accuracy:	
WI Loe:					Utm East:	493892.56
WI Mult:					Utm North:	4976193
County Name:	Ramsey				Utm Zone:	15
Pay Complete:	FALSE				Pls Meth 2:	
Site size:	2.01				Pls Scal 2:	
Congression Dist:					Township 2:	
Enf Lead Agency:	MPCA				Range 2:	
Feddef Pilot:	FALSE				Rge E W 2:	
Site Class A:	FALSE				Section 2:	
Site Class B:	FALSE				Qtr 160 2:	
Site Class C:	FALSE				Qtr 40 2:	
Site Class D:	FALSE				Qtr 10 2:	
Fundfin:	FALSE				Qtr 2 5 2:	
Natresdmg:	FALSE				Quad 2:	
Physical Location:			One site with 2 contiguous buildings - each building has a separate address.			
Address 2:			245 Lafayette Road			
Address 1:			240 Plato Blvd.			

NOTE:

One site with 2 contiguous buildings - each building has a separate address.

Impacts Response Actions

Number of GW Receptors:	
Ecological Receptors Present:	FALSE
Type of Ecological Receptors:	
Acres of Contaminated Soil:	
Volume of Contaminated Soil:	
Acres of Surface Water Impacted:	
Acres of Wetland Impacted:	
Acres of Sediment Impacted:	
Ground Water Plume Area(acres):	
Was Cleanup Conducted?:	FALSE
Acres of Contaminated Soil Remediated at Site:	
Volume of Soil Cleaned at Site:	
Number of Municipal Wells Contaminated:	
Number of Domestic Wells Contaminated:	
Number of Surface Water Intakes Contaminated:	
Number of Drums Removed from Site:	
Year Soil Remediated:	
Acres of Soil with Restricted Access:	
Year Institutional Control Remedy Completed:	
Year GW Remedy Completed:	
Year GW IC Completed:	

Map Key	Number of Records	Direction	Distance (mi/ft)	Elev (ft)	Site	DB
Acres of Wetland or Sediment Remediated:						
Public Financing?:			FALSE			
Assurance Help?:			FALSE			
Land Use Classification at Site:						
Land Use In Vicinity Of Site:						
Deed Notification Present on Site?:			FALSE			
Restrictive Covenant Present?:			FALSE			
Is Ground Water Pump & Treat Being Used at Site?:			FALSE			
Environmental Covenant Present?:			FALSE			
Restrictive Covenant Basis/Desc:						
Miscellaneous Comments:						
Quaternary Perched:			FALSE			
Quaternary Water Table:			FALSE			
Quaternary Confined:			FALSE			
Cretaceous:			FALSE			
Plattville:			FALSE			
St. Peter:			FALSE			
Prairie Du Chien:			FALSE			
Jordan:			FALSE			
Ironton/Galesville:			FALSE			
Mt Simon - Hinckley:			FALSE			
Precambrian, Undifferentiated:			FALSE			
Other or Unknown Aquifer:			FALSE			
Date Site Info Last Updated:			6/22/2004			
Date Institutional Control Info Last Updated:			6/22/2004			
Location where the IC was filed:						
Surface Water Classification (Primary):						
Surface Water Classification (Secondary):						
Comments Related to Surface Water:						
Site Event Log						
Event ID:			45			
Event:			No Association Determination Issued			
Additional Info:			Plato 4 Partners, First Federal Capital Bank National Oil Well 245 Lafayette Rd LLP			
Start Date:			01/07/04			
End Date:						
Planned Start Date:						
Planned End Date:						
Last Update:			1/8/2004			
Record No:			17964			
Site Event Log						
Event ID:			41			
Event:			VIC Program Participation Dates (Start/End)			
Additional Info:			None Entered			
Start Date:			11/12/03			
End Date:			01/07/04			
Planned Start Date:						
Planned End Date:						
Last Update:			11/13/2003			
Record No:			17615			
Contact Information						
Contact Last Name:			Jolley			
Contact First Name:			Rick			
Contact Middle Name:						
Contact Type:			TA			
Invoiced Party:			FALSE			
Contact Name:			MPCA			
Contact Address Street:			520 Lafayette Rd N			
Contact Address Street2:						

Map Key	Number of Records	Direction	Distance (mi/ft)	Elev (ft)	Site	DB
Contact City:		St. Paul				
Contact State:		MN				
Contact Zip:		551554194				
Province:						
Country:						
Postal Code:						
Contact Phone:		(651) 757-5573				
Contact Phone Extension:						
Contact Fax:						
Contact Cell:						
Contact Mail:						
Last Update:		11/13/03				
REC ID:		12752				
REC ID Archive:		17613				
Contact Add Info:						
Staff ID Number:		3294				
Org ID:		0				
Org NAmE:						
Org Type:						
Person ID:		0				
MPCA Org ID:		1715				
Org Check:						
Person. Check:						
Contact Information						
Contact Last Name:		Stahnke				
Contact First Name:		Gerald				
Contact Middle Name:						
Contact Type:		PL				
Invoiced Party:		FALSE				
Contact Name:		MPCA				
Contact Address Street:		520 Lafayette Rd N				
Contact Address Street2:						
Contact City:		St. Paul				
Contact State:		MN				
Contact Zip:		551554194				
Province:						
Country:						
Postal Code:						
Contact Phone:		(651) 757-1459				
Contact Phone Extension:						
Contact Fax:						
Contact Cell:						
Contact Mail:						
Last Update:		11/13/03				
REC ID:		12753				
REC ID Archive:		17614				
Contact Add Info:						
Staff ID Number:		3408				
Org ID:		0				
Org NAmE:						
Org Type:						
Person ID:		0				
MPCA Org ID:		1715				
Org Check:						
Person. Check:						
Contact Information						
Contact Last Name:		Gisselbeck				
Contact First Name:		R. Peter				
Contact Middle Name:						
Contact Type:		VOL				
Invoiced Party:		TRUE				
Contact Name:		Plato Partners				
Contact Address Street:		3936 Tamiami Tr. N.				
Contact Address Street2:						

Map Key	Number of Records	Direction	Distance (mi/ft)	Elev (ft)	Site	DB
Contact City: Naples Contact State: FL Contact Zip: 34103 Province: Country: Postal Code: Contact Phone: (239) 261-6656 Contact Phone Extension: Contact Fax: (239) 261-1677 Contact Cell: Contact Mail: findane@earthlink.net Last Update: 11/13/03 REC ID: 12754 REC ID Archive: 17615 Contact Add Info: Staff ID Number: 0 Org ID: -6375 Org NAmE: Plato Partners Org Type: 100 Person ID: -17069 MPCA Org ID: Org Check: Person. Check:						
Contact Information						
Contact Last Name: Sykora Contact First Name: Cheryl Contact Middle Name: Contact Type: CON Invoiced Party: FALSE Contact Name: Legend Technical Services, Inc. Contact Address Street: 775 Vandalia Street Contact Address Street2: Contact City: St. Paul Contact State: MN Contact Zip: 55114 Province: Country: Postal Code: Contact Phone: (651) 642-1150 Contact Phone Extension: Contact Fax: (651) 642-1239 Contact Cell: Contact Mail: info@legend-group.com Last Update: 11/13/03 REC ID: 12755 REC ID Archive: 17616 Contact Add Info: Staff ID Number: 0 Org ID: -5401 Org NAmE: Legend Technical Services Inc Org Type: 100 Person ID: -12007 MPCA Org ID: Org Check: Person. Check:						

121	1 of 1	S	0.33 / 1,717.37	755.40	Wabasha Apartments 426 Wabasha St S (null) St. Paul MN 55102	WIMN
Site ID:	61802514				Industrial Classif:	Lessors of Residential Buildings and Dwellings
Watershed Name:	Mississippi River - Twin Cities				County Name:	Ramsey
Latitude:	44.94721192				Coordinate Method:	Address Matching House Number

Map Key	Number of Records	Direction	Distance (mi/ft)	Elev (ft)	Site	DB
Longitude:		-93.09586031				
--- Details ---						
Activity ID:	MNS000175141			Activity Type Name:	Hazardous Waste, Small to Minimal QG	
Active:	Yes			Activ Sub Type N:	(null)	
Program Name:	Hazardous Waste			Legislative District:	65B	
HUC 8:	7010206					
122	1 of 1	E	0.32 / 1,712.28	706.01	Thoele Printing Inc 253 State St Ste A (null) St. Paul MN 55107	WIMN
Site ID:	32816			Industrial Classif:	(null)	
Watershed Name:	Mississippi River - Twin Cities			County Name:	Ramsey	
Latitude:	44.93805725			Coordinate Method:	Digitized - Map Tool	
Longitude:	-93.07807466					
--- Details ---						
Activity ID:	MND985770783			Activity Type Name:	Hazardous Waste, Small to Minimal QG	
Active:	No			Activ Sub Type N:	(null)	
Program Name:	Hazardous Waste			Legislative District:	65B	
HUC 8:	7010206					
123	1 of 1	WSW	0.35 / 1,832.54	713.39	Krawczewski See location description (null) St. Paul MN 55107	WIMN
Site ID:	173501			Industrial Classif:	(null)	
Watershed Name:	Mississippi River - Twin Cities			County Name:	Ramsey	
Latitude:	44.93778229			Coordinate Method:	Digitized-DRG	
Longitude:	-93.09436798					
--- Details ---						
Activity ID:	SR116			Activity Type Name:	Superfund Project	
Active:	No			Activ Sub Type N:	State Superfund project	
Program Name:	Investigation & Cleanup			Legislative District:	65B	
HUC 8:	7010206					
+						
Activity ID:	VP3590			Activity Type Name:	Voluntary Investigation & Cleanup (VIC)	
Active:	No			Activ Sub Type N:	(null)	
Program Name:	Investigation & Cleanup			Legislative District:	65B	
HUC 8:	7010206					
+						
Activity ID:	MND023040413			Activity Type Name:	CERCLIS Site	
Active:	No			Activ Sub Type N:	(null)	
Program Name:	Investigation & Cleanup			Legislative District:	65B	
HUC 8:	7010206					
124	1 of 1	WSW	0.35 / 1,867.95	711.11	Bidwell Maintenance Inc 150 Water St W (null) St. Paul MN 55107	WIMN
Site ID:	30766			Industrial Classif:	Construction and Mining (except Oil Well) Machinery and Equipment Merchant Wholesalers	
Watershed Name:	Mississippi River - Twin Cities			County Name:	Ramsey	
Latitude:	44.93760731			Coordinate Method:	Address Matching House Number	

Map Key	Number of Records	Direction	Distance (mi/ft)	Elev (ft)	Site	DB
Longitude:		-93.0940508				
--- Details ---						
Activity ID:	MND108677105			Activity Type Name:	Hazardous Waste, Small to Minimal QG	
Active:	No			Activ Sub Type N:	(null)	
Program Name:	Hazardous Waste			Legislative District:	65B	
HUC 8:	7010206					
125	1 of 1	NE	0.35 / 1,869.04	708.90	Peoples Electric 277 Fillmore Ave E (null) St. Paul MN 55107	WIMN
Site ID:	32261			Industrial Classif:	Electrical Contractors	
Watershed Name:	Mississippi River - Twin Cities			County Name:	Ramsey	
Latitude:	44.94350182			Coordinate Method:	Address Matching House Number	
Longitude:	-93.07949123					
--- Details ---						
Activity ID:	MND985680826			Activity Type Name:	Hazardous Waste, Small to Minimal QG	
Active:	Yes			Activ Sub Type N:	(null)	
Program Name:	Hazardous Waste			Legislative District:	65B	
HUC 8:	7010206					
126	1 of 1	NE	0.36 / 1,880.71	708.95	Brightbill Auto Service 291 E Fillmore Ave (null) St. Paul MN 55107	WIMN
Site ID:	228161			Industrial Classif:	(null)	
Watershed Name:	Mississippi River - Twin Cities			County Name:	Ramsey	
Latitude:	44.9436426			Coordinate Method:	Address Matching House Number	
Longitude:	-93.07877292					
--- Details ---						
Activity ID:	20752			Activity Type Name:	Tank Site	
Active:	No			Activ Sub Type N:	(null)	
Program Name:	Tanks & Leaks			Legislative District:	65B	
HUC 8:	7010206					
127	1 of 1	S	0.35 / 1,861.43	818.99	Hand & Paw Veterinary Clinic LLC 434 Hall Ave (null) St. Paul MN 55107	WIMN
Site ID:	76039905			Industrial Classif:	Veterinary Services	
Watershed Name:	(null)			County Name:	Ramsey	
Latitude:	(null)			Coordinate Method:	No coordinates. Will not show up on map.	
Longitude:	(null)					
--- Details ---						
Activity ID:	MNS000225680			Activity Type Name:	Hazardous Waste, Small to Minimal QG	
Active:	Yes			Activ Sub Type N:	(null)	
Program Name:	Hazardous Waste			Legislative District:	(null)	
HUC 8:	(null)					
128	1 of 4	NE	0.36 / 1,917.77	709.28	Camada Limited Partnership 274 Fillmore Ave E St. Paul MN 551071417	LEAKSITES
Tank Site:	8918			Foreign State:		

Map Key	Number of Records	Direction	Distance (mi/ft)	Elev (ft)	Site	DB
Active?:	No				Foreign Zone:	
Site ID:	182943				Lat/Long ID:	121150
Interest Type Code:	LS				Lat Degrees:	44
Interest Type Desc:	Leak Site				Lat Minutes:	56
Interest Start Date:	08/12/1997 00:00:00				Lat Seconds:	35.75
Interest End Date:	03/24/2006 13:05:53				Long Degrees:	-93
Pgm Int Source:	CORE				Long Minutes:	4
Addr ID:	2238				Long Seconds:	47.31
Interest Phone:	NO CORE PI PH.				Lat/Long Desc:	
Address Source:	CORE				Collection Date:	03/22/2010 18:33:31
Lat/Long Source:	CORE				Lat/Long Site ID:	182943
Lat/Long Spatial ID:	51070591				Orig. Source Name:	
Map Scale Code:						
Tank Site Program Int ID:	221472					
Lat/Long Timestamp Added:	03/24/2006 13:06:35					
Lat/Long Timestamp Last Updated:	03/22/2010 18:59:54					
Coord Source Type:						
Coord Source Desc:						
Addr Timestamp Added:	06/11/1996 20:21:41					
Addr Timestamp Last Updated:	08/01/2007 21:43:44					
Addr Updater Staff ID:	SYSTEM					
FIPS County Code1:	123					
Coord Collection Mthd Desc:	Address Matching House Number					
Comments:						
Leaksite						
Leaksite Type:					Old PBP Site	
Leaksite Type Def:					Old PBP (non-tank, voluntary petroleum sites).	
File Archive Box:					03	
File Archive Lot:					98/206	
Soil Digout Date:						
Cubic Yds Excavated:					0	
Cond Closure Date:						
Complete Site Closure Date:					11/21/1995 00:00:00	
Contam Soils Remaining:					Y	
Enf Action Begin Date:						
LUST TRUST Eligible:					No	
Offsite Contam:					U	
REIMB Awarded:					No	
Release Discovered Date:						
Leak Report Date:					09/19/1995 00:00:00	
STD Letter Response Date:						
Surface Water Impact:					N	
Utility Project:					No	
Date Added:					12/04/1999 14:03:53	
Last Update:					07/29/2009 14:26:17	
Staff ID Last Update:					JDIETZ	
Release from AST:					No	
Release from UST:					No	
Tank Reg Status Code:					U	
VPIC Application date:						
VPIC Acres:						
Vapor Intrusion Checked:						
Vapor Intrusion Action:						
Vapor Intrusion Comments:						
Soil Gas Data Collected:						
Soil Gas Action Level:						
Soil Gas Data Comments:						
Sub Slab Sample Collected:						
Indoor Air Collected:						
Residence Type Code:						
GW Information						
DW Supply Contam:						
Free Product Observed:					N	

Map Key	Number of Records	Direction	Distance (mi/ft)	Elev (ft)	Site	DB
Free Product Thickness:						
Ground Water Contam:		N				
GW Cleanup Goal:		0				
GW Exceeds Cleanup Goal:						
Cleanup Goal Achieved:						
Water Supply Exceeds Ral:						
Well Type Code:						
Impacted Aquifer Code:						
MTBE Present Now:						
MTBE Present Historically:						
MTBE High UG per Liter:						
MTBE High Level Date:						
Free Product at Close:						
Staff ID Wellhead Area Assess:						
PWS Well Impacted:						
Protected Area:						
Sensitive Area:						
Affected Residential Props:						
Affected Non Residential Props:						
Product Released						
Product Released Seq ID:		324387				
Product:		Gasoline, Type Unknown				
Product Defn:		The product is an unknown type of gasoline.				

128	2 of 4	NE	0.36 / 1,917.77	709.28	Camada Limited Partnership 274 Fillmore Ave E (null) St. Paul MN 55107	WIMN
Site ID:		182943			Industrial Classif:	(null)
Watershed Name:		Mississippi River - Twin Cities			County Name:	Ramsey
Latitude:		44.94336529			Coordinate Method:	Address Matching House Number
Longitude:		-93.07963989				
--- Details ---						
Activity ID:		8918			Activity Type Name:	Leak Site
Active:		No			Activ Sub Type N:	(null)
Program Name:		Tanks & Leaks			Legislative District:	65B
HUC 8:		7010206				
128	3 of 4	NE	0.36 / 1,917.77	709.28	Vomela Specialty Co 274 Fillmore Ave E (null) St. Paul MN 55107	WIMN
Site ID:		72692084			Industrial Classif:	(null)
Watershed Name:		Mississippi River - Twin Cities			County Name:	Ramsey
Latitude:		44.942958			Coordinate Method:	GPS - Other
Longitude:		-93.07888				
--- Details ---						
Activity ID:		MNRNE3CLC			Activity Type Name:	Industrial Stormwater Permit
Active:		Yes			Activ Sub Type N:	(null)
Program Name:		Water Quality			Legislative District:	65B
HUC 8:		7010206				
128	4 of 4	NE	0.36 / 1,917.77	709.28	Vomela Specialty Co 274 Fillmore Ave E (null) St. Paul MN 55107	WIMN
Site ID:		1388			Industrial Classif:	Digital Printing

Map Key	Number of Records	Direction	Distance (mi/ft)	Elev (ft)	Site	DB
Watershed Name: Mississippi River - Twin Cities						
Latitude: 44.94336529						
Longitude: -93.07963989						
County Name: Ramsey						
Coordinate Method: Address Matching House Number						
--- Details ---						
Activity ID: MND980898126						
Active: Yes						
Program Name: Hazardous Waste						
HUC 8: 7010206						
+						
Activity ID: 12300619						
Active: Yes						
Program Name: Air Quality						
HUC 8: 7010206						
+						
Activity ID: MNU000987						
Active: Yes						
Program Name: Water Quality						
HUC 8: 7010206						
129	1 of 1	NE	0.36 / 1,920.67	709.02	Peoples Electrical Contractors 277 E Fillmore Ave (null) St. Paul MN 55107	WIMN
Site ID: 216238						
Watershed Name: Mississippi River - Twin Cities						
Latitude: 44.94350182						
Longitude: -93.07949123						
Industrial Classif: (null)						
County Name: Ramsey						
Coordinate Method: Address Matching House Number						
--- Details ---						
Activity ID: 3468						
Active: No						
Program Name: Tanks & Leaks						
HUC 8: 7010206						
130	1 of 1	SE	0.33 / 1,729.99	742.07	Phoenix Residence Inc 135 E Colorado St (null) St. Paul MN 55107	WIMN
Site ID: 216522						
Watershed Name: Mississippi River - Twin Cities						
Latitude: 44.93483253						
Longitude: -93.07941058						
Industrial Classif: (null)						
County Name: Ramsey						
Coordinate Method: Address Matching House Number						
--- Details ---						
Activity ID: 3851						
Active: No						
Program Name: Tanks & Leaks						
HUC 8: 7010206						
131	1 of 2	WSW	0.37 / 1,977.64	712.22	Alloy Welding & Mfg 141 Water St W (null) St. Paul MN 55107	WIMN
Site ID: 30570						
Watershed Name: Mississippi River - Twin Cities						
Latitude: 44.93751366						
Industrial Classif: (null)						
County Name: Ramsey						
Coordinate Method: Address Matching House Number						

Map Key	Number of Records	Direction	Distance (mi/ft)	Elev (ft)	Site	DB
Longitude:		-93.09434373				
--- Details ---						
Activity ID:	MND023040413	Activity Type Name:		Hazardous Waste, Small to Minimal QG		
Active:	No	Activ Sub Type N:		(null)		
Program Name:	Hazardous Waste	Legislative District:		65B		
HUC 8:	7010206					
131	2 of 2	WSW	0.37 / 1,977.64	712.22	KAPLAN H S METALS REDUCTION 141 WATER ST PO BOX 3626 ST. PAUL MN 55107	SEMS ARCHIVE
Site ID:	0503756	FIPS Code:		27123		
EPA ID:	MND023040413	Cong District:		04		
NPL:	Not on the NPL	County:		RAMSEY		
Federal Facility:	N	Region:		05		
Non NPL Status:	NFRAP-Site does not qualify for the NPL based on existing information					
132	1 of 1	ESE	0.35 / 1,864.68	710.38	Collins Electrical & Construction 278 State St (null) St. Paul MN 55107	WIMN
Site ID:	30947	Industrial Classif:		Electrical Contractors		
Watershed Name:	Mississippi River - Twin Cities	County Name:		Ramsey		
Latitude:	44.93760887	Coordinate Method:		Digitized - Map Tool		
Longitude:	-93.0765359					
--- Details ---						
Activity ID:	MND041198714	Activity Type Name:		Hazardous Waste, Small to Minimal QG		
Active:	Yes	Activ Sub Type N:		(null)		
Program Name:	Hazardous Waste	Legislative District:		65B		
HUC 8:	7010206					
+						
Activity ID:	3467	Activity Type Name:		Tank Site		
Active:	No	Activ Sub Type N:		(null)		
Program Name:	Tanks & Leaks	Legislative District:		65B		
HUC 8:	7010206					
133	1 of 1	SE	0.34 / 1,806.22	706.26	Nova Medical Inc 150 Eaton St (null) St. Paul MN 55107	WIMN
Site ID:	32172	Industrial Classif:		(null)		
Watershed Name:	Mississippi River - Twin Cities	County Name:		Ramsey		
Latitude:	44.93539342	Coordinate Method:		Digitized - Map Tool		
Longitude:	-93.07832825					
--- Details ---						
Activity ID:	MND985748326	Activity Type Name:		Hazardous Waste, Small to Minimal QG		
Active:	Yes	Activ Sub Type N:		(null)		
Program Name:	Hazardous Waste	Legislative District:		65B		
HUC 8:	7010206					
134	1 of 5	SE	0.34 / 1,813.76	706.88	Century Circuits & Electronics 155 Eaton Street St. Paul MN	INST

Map Key	Number of Records	Direction	Distance (mi/ft)	Elev (ft)	Site	DB
Prgm ID:	VP21120				Pgmint:	VIC
Deed Notification:	No				Restrict Covenant:	Yes
Enviro Covenant:	No				County:	Ramsey
Description:						
134	2 of 5	SE	0.34 / 1,813.76	706.88	Molex Copper Flex Products Inc 155 Eaton St (null) St. Paul MN 55107	WIMN
Site ID:	847				Industrial Classif:	Bare Printed Circuit Board Manufacturing
Watershed Name:	Mississippi River - Twin Cities				County Name:	Ramsey
Latitude:	44.93583591				Coordinate Method:	Digitized - Map Tool
Longitude:	-93.07777843					
--- Details ---						
Activity ID:	MND985713452				Activity Type Name:	Hazardous Waste, Small to Minimal QG
Active:	No				Activ Sub Type N:	(null)
Program Name:	Hazardous Waste				Legislative District:	65B
HUC 8:	7010206					
+						
Activity ID:	MND082370255				Activity Type Name:	Hazardous Waste, Small to Minimal QG
Active:	No				Activ Sub Type N:	(null)
Program Name:	Hazardous Waste				Legislative District:	65B
HUC 8:	7010206					
+						
Activity ID:	124242				Activity Type Name:	Tank Site
Active:	Yes				Activ Sub Type N:	(null)
Program Name:	Tanks & Leaks				Legislative District:	65B
HUC 8:	7010206					
+						
Activity ID:	VP21120				Activity Type Name:	Voluntary Investigation & Cleanup (VIC)
Active:	No				Activ Sub Type N:	(null)
Program Name:	Investigation & Cleanup				Legislative District:	65B
HUC 8:	7010206					
+						
Activity ID:	VP21122				Activity Type Name:	Voluntary Investigation & Cleanup (VIC)
Active:	No				Activ Sub Type N:	(null)
Program Name:	Investigation & Cleanup				Legislative District:	65B
HUC 8:	7010206					
+						
Activity ID:	12300617				Activity Type Name:	Air Permit
Active:	Yes				Activ Sub Type N:	(null)
Program Name:	Air Quality				Legislative District:	65B
HUC 8:	7010206					
+						
Activity ID:	VP21121				Activity Type Name:	Voluntary Investigation & Cleanup (VIC)
Active:	No				Activ Sub Type N:	(null)
Program Name:	Investigation & Cleanup				Legislative District:	65B
HUC 8:	7010206					
134	3 of 5	SE	0.34 / 1,813.76	706.88	Century Circuits & Electronics 155 Eaton Street	VIC

Map Key	Number of Records	Direction	Distance (mi/ft)	Elev (ft)	Site	DB
St. Paul MN 55107						
Site ID:	VP21120				Created By:	Pjensen
Core Prgm Int ID:	366195				Created Date:	9/23/2005
Link ID:	6505				Last Update:	5/10/2010
Active:	FALSE				Alphsort:	
Site Type:	Other				City:	729
MPCA region:	Metro				County:	62
HRS Score:					Legal District:	65B
NPL:	FALSE				PLS Method:	
PLP:	FALSE				Pls Scal:	
District:	Metro				Township:	
Pgm Ref From:					Range:	
Pgmint:	VIC				Range E W:	
Cleanup Cost:					Section:	
Reservation:	FALSE				Qtr 160:	
Reservation Name:					Qtr 40:	
MPCA Wells:	FALSE				Qtr 10:	
Federal Facility:	FALSE				Qtr 2 5:	
Primary Fund:					Quad:	
EPA ID:					NAD No:	83
MPCA ID:					Coordpt Desc:	
Methcol:					Coordsrc Type:	
Coldate:					Coordsrc Org:	
Coldat Equal:					Mpcapgmac:	
Basin Code:					Mapscale:	
Major Wtrshed:					Verif Meth:	
Minor Wtrshed:					Horiz Ref:	
File Location:	Archival Storage				Utm Source:	2
VIC App GIS:	FALSE				Utm Method:	D3
PBP:	FALSE				Utm Scale:	U
WI Risk:					Utm Accuracy:	U
WI Loe:					Utm East:	493959.5
WI Mult:					Utm North:	4975774.5
County Name:	Ramsey				Utm Zone:	15
Pay Complete:	FALSE				Pls Meth 2:	
Site size:	1.93				Pls Scal 2:	
Congression Dist:					Township 2:	
Enf Lead Agency:	MPCA				Range 2:	
Feddef Pilot:	FALSE				Rge E W 2:	
Site Class A:	FALSE				Section 2:	
Site Class B:	FALSE				Qtr 160 2:	
Site Class C:	FALSE				Qtr 40 2:	
Site Class D:	FALSE				Qtr 10 2:	
Fundfin:	FALSE				Qtr 2 5 2:	
Natresdmg:	FALSE				Quad 2:	
Physical Location:						
Address 2:						
Address 1:		155 Eaton Street				

NOTE:**Contaminant Information**

Contaminant ID: 7440-50-8
Contaminant: Copper
Media ID: 2
Media Type: Soil
Cleanup Level:
Units: mg/Kg
Cleanup Level Basis:
Maximum Residual Contamination: 78
Record ID: 18716
Last Update: 6/27/2006

Contaminant Information

Map Key	Number of Records	Direction	Distance (mi/ft)	Elev (ft)	Site	DB
Contaminant ID: 7440-38-2						
Contaminant: Arsenic						
Media ID: 2						
Media Type: Soil						
Cleanup Level:						
Units: mg/Kg						
Cleanup Level Basis:						
Maximum Residual Contamination: 24.2						
Record ID: 18717						
Last Update: 6/27/2006						
Contaminant Information						
Contaminant ID: 7439-92-1						
Contaminant: Lead						
Media ID: 2						
Media Type: Soil						
Cleanup Level:						
Units: mg/Kg						
Cleanup Level Basis:						
Maximum Residual Contamination: 1280						
Record ID: 18719						
Last Update: 6/27/2006						
Contaminant Information						
Contaminant ID: 7439-97-6						
Contaminant: Mercury						
Media ID: 2						
Media Type: Soil						
Cleanup Level:						
Units: mg/Kg						
Cleanup Level Basis:						
Maximum Residual Contamination: 3						
Record ID: 18720						
Last Update: 6/27/2006						
Contaminant Information						
Contaminant ID: 7440-02-0						
Contaminant: Nickel						
Media ID: 2						
Media Type: Soil						
Cleanup Level:						
Units: mg/Kg						
Cleanup Level Basis:						
Maximum Residual Contamination: 220						
Record ID: 18721						
Last Update: 6/27/2006						
Contaminant Information						
Contaminant ID: 7782-49-2						
Contaminant: Selenium						
Media ID: 2						
Media Type: Soil						
Cleanup Level:						
Units: mg/Kg						
Cleanup Level Basis:						
Maximum Residual Contamination: 2.2						
Record ID: 18722						
Last Update: 6/27/2006						
Contaminant Information						
Contaminant ID: 7440-22-4						
Contaminant: Silver						

Map Key	Number of Records	Direction	Distance (mi/ft)	Elev (ft)	Site	DB
Media ID:			2			
Media Type:			Soil			
Cleanup Level:						
Units:			mg/Kg			
Cleanup Level Basis:						
Maximum Residual Contamination:			2.2			
Record ID:			18723			
Last Update:			6/27/2006			
Contaminant Information						
Contaminant ID:			7440-31-5			
Contaminant:			Tin			
Media ID:			2			
Media Type:			Soil			
Cleanup Level:						
Units:			mg/Kg			
Cleanup Level Basis:						
Maximum Residual Contamination:			3200			
Record ID:			18724			
Last Update:			6/27/2006			
Contaminant Information						
Contaminant ID:			7440-66-6			
Contaminant:			Zinc			
Media ID:			2			
Media Type:			Soil			
Cleanup Level:						
Units:			mg/Kg			
Cleanup Level Basis:						
Maximum Residual Contamination:			1750			
Record ID:			18725			
Last Update:			6/27/2006			
Contaminant Information						
Contaminant ID:			74-82-8			
Contaminant:			Methane			
Media ID:			2			
Media Type:			Soil			
Cleanup Level:						
Units:			% LEL			
Cleanup Level Basis:						
Maximum Residual Contamination:			758			
Record ID:			18726			
Last Update:			6/27/2006			
Contaminant Information						
Contaminant ID:			7440-38-2			
Contaminant:			Arsenic			
Media ID:			4			
Media Type:			Ground Water			
Cleanup Level:						
Units:			ug/L			
Cleanup Level Basis:						
Maximum Residual Contamination:			240			
Record ID:			18727			
Last Update:			6/27/2006			
Contaminant Information						
Contaminant ID:			7440-42-8			
Contaminant:			Boron			
Media ID:			4			
Media Type:			Ground Water			
Cleanup Level:						

Map Key	Number of Records	Direction	Distance (mi/ft)	Elev (ft)	Site	DB
Units:		ug/L				
Cleanup Level Basis:						
Maximum Residual Contamination:		970				
Record ID:		18728				
Last Update:		6/27/2006				
Contaminant Information						
Contaminant ID:		7440-43-9				
Contaminant:		Cadmium				
Media ID:		4				
Media Type:		Ground Water				
Cleanup Level:						
Units:		ug/L				
Cleanup Level Basis:						
Maximum Residual Contamination:		4.2				
Record ID:		18729				
Last Update:		6/27/2006				
Contaminant Information						
Contaminant ID:		7439-92-1				
Contaminant:		Lead				
Media ID:		4				
Media Type:		Ground Water				
Cleanup Level:						
Units:		ug/L				
Cleanup Level Basis:						
Maximum Residual Contamination:		126				
Record ID:		18730				
Last Update:		6/27/2006				
Impacts Response Actions						
Number of GW Receptors:						
Ecological Receptors Present:		FALSE				
Type of Ecological Receptors:						
Acres of Contaminated Soil:		1.93				
Volume of Contaminated Soil:		75				
Acres of Surface Water Impacted:						
Acres of Wetland Impacted:						
Acres of Sediment Impacted:						
Ground Water Plume Area(acres):						
Was Cleanup Conducted?:		FALSE				
Acres of Contaminated Soil Remediated at Site:		1.93				
Volume of Soil Cleaned at Site:		75				
Number of Municipal Wells Contaminated:						
Number of Domestic Wells Contaminated:						
Number of Surface Water Intakes Contaminated:						
Number of Drums Removed from Site:						
Year Soil Remediated:						
Acres of Soil with Restricted Access:		0				
Year Institutional Control Remedy Completed:						
Year GW Remedy Completed:						
Year GW IC Completed:						
Acres of Wetland or Sediment Remediated:						
Public Financing?:		FALSE				
Assurance Help?:		FALSE				
Land Use Classification at Site:						
Land Use In Vicinty Of Site:						
Deed Notification Present on Site?:		FALSE				
Restrictive Covenant Present?:		TRUE				

Map Key	Number of Records	Direction	Distance (mi/ft)	Elev (ft)	Site	DB
Is Ground Water Pump & Treat Being Used at Site?:			FALSE			
Environmental Covenant Present?:			FALSE			
Restrictive Covenant Basis/Desc:						
Miscellaneous Comments:						
Quaternary Perched:			TRUE			
Quaternary Water Table:			FALSE			
Quaternary Confined:			FALSE			
Cretaceous:			FALSE			
Plattville:			FALSE			
St. Peter:			FALSE			
Prairie Du Chien:			FALSE			
Jordan:			FALSE			
Ironton/Galesville:			FALSE			
Mt Simon - Hinckley:			FALSE			
Precambrian, Undifferentiated:			FALSE			
Other or Unknown Aquifer:			FALSE			
Date Site Info Last Updated:			5/31/2011			
Date Institutional Control Info Last Updated:			7/8/2009			
Location where the IC was filed:						
Surface Water Classification (Primary):						
Surface Water Classification (Secondary):						
Comments Related to Surface Water:						
Site Event Log						
Event ID:			42			
Event:			No Action Letter Sent			
Additional Info:			for soils, methane			
Start Date:						
End Date:			07/13/06			
Planned Start Date:						
Planned End Date:						
Last Update:			8/7/2006			
Record No:			25676			
Site Event Log						
Event ID:			214			
Event:			Institutional Control Event			
Additional Info:			None Entered			
Start Date:			06/07/07			
End Date:			06/27/07			
Planned Start Date:						
Planned End Date:						
Last Update:			7/8/2009			
Record No:			30347			
Site Event Log						
Event ID:			75			
Event:			Phase II Investigation			
Additional Info:			Conducted by Levine Fricke (LFR) 20 soil borings, SP101-SP108			
Start Date:						
End Date:			08/02/05			
Planned Start Date:						
Planned End Date:						
Last Update:			3/13/2006			
Record No:			24923			
Site Event Log						
Event ID:			155			
Event:			Work Plan Approval Letter			
Additional Info:			Approval of Building Methane Survey Work Plan			
Start Date:						

Map Key	Number of Records	Direction	Distance (mi/ft)	Elev (ft)	Site	DB
End Date:			04/18/06			
Planned Start Date:						
Planned End Date:						
Last Update:			4/18/2006			
Record No:			25046			
Site Event Log						
Event ID:			75			
Event:			Phase II Investigation			
Additional Info:			LFR SP109-SO115 & MW1-MW-5; GP-1 - GP-23			
Start Date:			09/01/05			
End Date:			09/02/05			
Planned Start Date:						
Planned End Date:						
Last Update:			6/27/2006			
Record No:			25418			
Site Event Log						
Event ID:			75			
Event:			Phase II Investigation			
Additional Info:			Indoor Methane Survey of Site Building			
Start Date:						
End Date:			05/05/06			
Planned Start Date:						
Planned End Date:						
Last Update:			6/27/2006			
Record No:			25419			
Site Event Log						
Event ID:			41			
Event:			VIC Program Participation Dates (Start/End)			
Additional Info:			None Entered			
Start Date:			09/23/05			
End Date:			07/13/06			
Planned Start Date:						
Planned End Date:						
Last Update:			9/27/2005			
Record No:			24163			
Contact Information						
Contact Last Name:			Stahnke			
Contact First Name:			Gerald			
Contact Middle Name:						
Contact Type:			PL			
Invoiced Party:			FALSE			
Contact Name:			MPCA			
Contact Address Street:			520 Lafayette Rd N			
Contact Address Street2:						
Contact City:			St. Paul			
Contact State:			MN			
Contact Zip:			551554194			
Province:						
Country:						
Postal Code:						
Contact Phone:			(651) 757-1459			
Contact Phone Extension:						
Contact Fax:			(651) 296-9707			
Contact Cell:						
Contact Mail:			gerald.stahnke@state.mn.us			
Last Update:			09/27/05			
REC ID:			15583			
REC ID Archive:			31858			
Contact Add Info:						
Staff ID Number:			3408			

Map Key	Number of Records	Direction	Distance (mi/ft)	Elev (ft)	Site	DB
Org ID:			0			
Org NAmE:						
Org Type:						
Person ID:			0			
MPCA Org ID:			1715			
Org Check:						
Person. Check:						
Contact Information						
Contact Last Name:			Betcher			
Contact First Name:			John			
Contact Middle Name:						
Contact Type:			TA			
Invoiced Party:			FALSE			
Contact Name:			MPCA			
Contact Address Street:			520 Lafayette Rd N			
Contact Address Street2:						
Contact City:			St. Paul			
Contact State:			MN			
Contact Zip:			551554194			
Province:						
Country:						
Postal Code:						
Contact Phone:			(651) 757-2226			
Contact Phone Extension:						
Contact Fax:			(651) 296-9707			
Contact Cell:						
Contact Mail:			john.betcher@state.mn.us			
Last Update:			09/27/05			
REC ID:			15584			
REC ID Archive:			31859			
Contact Add Info:						
Staff ID Number:			3196			
Org ID:			0			
Org NAmE:						
Org Type:						
Person ID:			0			
MPCA Org ID:			1715			
Org Check:						
Person. Check:						
Contact Information						
Contact Last Name:			Wertish			
Contact First Name:			Michael			
Contact Middle Name:						
Contact Type:			VOL			
Invoiced Party:			TRUE			
Contact Name:			Century Circuits & Electronics			
Contact Address Street:			155 Eaton Street			
Contact Address Street2:						
Contact City:			St. Paul			
Contact State:			MN			
Contact Zip:			55107			
Province:						
Country:						
Postal Code:						
Contact Phone:			(651) 222-5833			
Contact Phone Extension:						
Contact Fax:						
Contact Cell:						
Contact Mail:						
Last Update:			09/27/05			
REC ID:			15585			
REC ID Archive:			31860			
Contact Add Info:						
Staff ID Number:			0			

Map Key	Number of Records	Direction	Distance (mi/ft)	Elev (ft)	Site	DB
Org ID: 738 Org NAmE: Century Circuits & Electronics Org Type: 100 Person ID: -16315 MPCA Org ID: Org Check: Person. Check:						
Contact Information						
Contact Last Name: Ebihara Contact First Name: Tat Contact Middle Name: Contact Type: CON Invoiced Party: FALSE Contact Name: LFR Levine Fricke Contact Address Street: 630 Tollgate Rd., Suite D Contact Address Street2: Contact City: Elgin Contact State: IL Contact Zip: 60148 Province: Country: Postal Code: Contact Phone: (847) 695-8855 Contact Phone Extension: Contact Fax: Contact Cell: Contact Mail: Last Update: 09/27/05 REC ID: 15586 REC ID Archive: 31861 Contact Add Info: Staff ID Number: 0 Org ID: -7037 Org NAmE: LFR Levine Fricke Org Type: 100 Person ID: -18331 MPCA Org ID: Org Check: Person. Check:						

134	4 of 5	SE	0.34 / 1,813.76	706.88	Century Circuits & Electronics #2 155 Eaton Street St. Paul MN 55107	VIC
Site ID: VP21121 Core Prgm Int ID: 56306348 Link ID: 6505 Active: FALSE Site Type: Other MPCA region: Metro HRS Score: NPL: FALSE PLP: FALSE District: Metro Pgm Ref From: Pgmint: VIC Cleanup Cost: Reservation: FALSE Reservation Name: MPCA Wells: FALSE Federal Facility: FALSE Primary Fund: EPA ID: MPCA ID:		Created By: Pjensen Created Date: 6/17/2009 Last Update: 11/9/2011 Alphsort: City: 729 County: 62 Legal District: 65B PLS Method: Pls Scal: Township: Range: Range E W: Section: Qtr 160: Qtr 40: Qtr 10: Qtr 2 5: Quad: NAD No: 83 Coordpt Desc:				

Map Key	Number of Records	Direction	Distance (mi/ft)	Elev (ft)	Site	DB
Methcol:					Coordsrc Type:	
Coldate:					Coordsrc Org:	
Coldat Equal:					Mpcapgmac:	
Basin Code:					Mapscale:	
Major Wtrshed:					Verif Meth:	
Minor Wtrshed:					Horiz Ref:	
File Location:	Archival Storage				Utm Source:	2
VIC App GIS:	FALSE				Utm Method:	D3
PBP:	FALSE				Utm Scale:	U
WI Risk:					Utm Accuracy:	U
WI Loe:					Utm East:	493959.5
WI Mult:					Utm North:	4975774.5
County Name:	Ramsey				Utm Zone:	15
Pay Complete:	FALSE				Pls Meth 2:	
Site size:	1.93				Pls Scal 2:	
Congression Dist:	4				Township 2:	
Enf Lead Agency:	MPCA				Range 2:	
Feddef Pilot:	FALSE				Rge E W 2:	
Site Class A:	FALSE				Section 2:	
Site Class B:	FALSE				Qtr 160 2:	
Site Class C:	FALSE				Qtr 40 2:	
Site Class D:	FALSE				Qtr 10 2:	
Fundfin:	FALSE				Qtr 2 5 2:	
Natresdmg:	FALSE				Quad 2:	
Physical Location:						
Address 2:						
Address 1:		155 Eaton Street				

NOTE:**Contaminant Information**

Contaminant ID: 7440-50-8
Contaminant: Copper
Media ID: 2
Media Type: Soil
Cleanup Level: 9000
Units: mg/Kg
Cleanup Level Basis: SRV (Soil Reference Value)
Maximum Residual Contamination: 28200
Record ID: 24067
Last Update: 6/27/2006

Contaminant Information

Contaminant ID: 7440-38-2
Contaminant: Arsenic
Media ID: 2
Media Type: Soil
Cleanup Level:
Units: mg/Kg
Cleanup Level Basis:
Maximum Residual Contamination: 24.2
Record ID: 24068
Last Update: 6/27/2006

Contaminant Information

Contaminant ID: 7439-92-1
Contaminant: Lead
Media ID: 2
Media Type: Soil
Cleanup Level:
Units: mg/Kg
Cleanup Level Basis:
Maximum Residual Contamination: 1280

Map Key	Number of Records	Direction	Distance (mi/ft)	Elev (ft)	Site	DB
Record ID:			24069			
Last Update:			6/27/2006			
Contaminant Information						
Contaminant ID:			7439-97-6			
Contaminant:			Mercury			
Media ID:			2			
Media Type:			Soil			
Cleanup Level:						
Units:			mg/Kg			
Cleanup Level Basis:						
Maximum Residual Contamination:			3			
Record ID:			24070			
Last Update:			6/27/2006			
Contaminant Information						
Contaminant ID:			7440-02-0			
Contaminant:			Nickel			
Media ID:			2			
Media Type:			Soil			
Cleanup Level:						
Units:			mg/Kg			
Cleanup Level Basis:						
Maximum Residual Contamination:			220			
Record ID:			24071			
Last Update:			6/27/2006			
Contaminant Information						
Contaminant ID:			7782-49-2			
Contaminant:			Selenium			
Media ID:			2			
Media Type:			Soil			
Cleanup Level:						
Units:			mg/Kg			
Cleanup Level Basis:						
Maximum Residual Contamination:			2.2			
Record ID:			24072			
Last Update:			6/27/2006			
Contaminant Information						
Contaminant ID:			7440-22-4			
Contaminant:			Silver			
Media ID:			2			
Media Type:			Soil			
Cleanup Level:						
Units:			mg/Kg			
Cleanup Level Basis:						
Maximum Residual Contamination:			2.2			
Record ID:			24073			
Last Update:			6/27/2006			
Contaminant Information						
Contaminant ID:			7440-31-5			
Contaminant:			Tin			
Media ID:			2			
Media Type:			Soil			
Cleanup Level:						
Units:			mg/Kg			
Cleanup Level Basis:						
Maximum Residual Contamination:			3200			
Record ID:			24074			
Last Update:			6/27/2006			

Map Key	Number of Records	Direction	Distance (mi/ft)	Elev (ft)	Site	DB
Contaminant Information						
Contaminant ID:			7440-66-6			
Contaminant:			Zinc			
Media ID:			2			
Media Type:			Soil			
Cleanup Level:						
Units:			mg/Kg			
Cleanup Level Basis:						
Maximum Residual Contamination:			1750			
Record ID:			24075			
Last Update:			6/27/2006			
Contaminant Information						
Contaminant ID:			74-82-8			
Contaminant:			Methane			
Media ID:			2			
Media Type:			Soil			
Cleanup Level:						
Units:			% LEL			
Cleanup Level Basis:						
Maximum Residual Contamination:			758			
Record ID:			24076			
Last Update:			6/27/2006			
Contaminant Information						
Contaminant ID:			7440-38-2			
Contaminant:			Arsenic			
Media ID:			4			
Media Type:			Ground Water			
Cleanup Level:						
Units:			ug/L			
Cleanup Level Basis:						
Maximum Residual Contamination:			240			
Record ID:			24077			
Last Update:			6/27/2006			
Contaminant Information						
Contaminant ID:			7440-42-8			
Contaminant:			Boron			
Media ID:			4			
Media Type:			Ground Water			
Cleanup Level:						
Units:			ug/L			
Cleanup Level Basis:						
Maximum Residual Contamination:			970			
Record ID:			24078			
Last Update:			6/27/2006			
Contaminant Information						
Contaminant ID:			7440-43-9			
Contaminant:			Cadmium			
Media ID:			4			
Media Type:			Ground Water			
Cleanup Level:						
Units:			ug/L			
Cleanup Level Basis:						
Maximum Residual Contamination:			4.2			
Record ID:			24079			
Last Update:			6/27/2006			
Contaminant Information						
Contaminant ID:			7439-92-1			

Map Key	Number of Records	Direction	Distance (mi/ft)	Elev (ft)	Site	DB
Contaminant:			Lead			
Media ID:			4			
Media Type:			Ground Water			
Cleanup Level:						
Units:			ug/L			
Cleanup Level Basis:						
Maximum Residual Contamination:			126			
Record ID:			24080			
Last Update:			6/27/2006			
Impacts Response Actions						
Number of GW Receptors:						
Ecological Receptors Present:			FALSE			
Type of Ecological Receptors:						
Acres of Contaminated Soil:						
Volume of Contaminated Soil:						
Acres of Surface Water Impacted:						
Acres of Wetland Impacted:						
Acres of Sediment Impacted:						
Ground Water Plume Area(acres):						
Was Cleanup Conducted?:			FALSE			
Acres of Contaminated Soil Remediated at Site:						
Volume of Soil Cleaned at Site:						
Number of Municipal Wells Contaminated:						
Number of Domestic Wells Contaminated:						
Number of Surface Water Intakes Contaminated:						
Number of Drums Removed from Site:						
Year Soil Remediated:						
Acres of Soil with Restricted Access:						
Year Institutional Control Remedy Completed:						
Year GW Remedy Completed:						
Year GW IC Completed:						
Acres of Wetland or Sediment Remediated:						
Public Financing?:			FALSE			
Assurance Help?:			FALSE			
Land Use Classification at Site:						
Land Use In Vicinity Of Site:						
Deed Notification Present on Site?:			FALSE			
Restrictive Covenant Present?:			FALSE			
Is Ground Water Pump & Treat Being Used at Site?:			FALSE			
Environmental Covenant Present?:			FALSE			
Restrictive Covenant Basis/Desc:						
Miscellaneous Comments:						
Quaternary Perched:			FALSE			
Quaternary Water Table:			FALSE			
Quaternary Confined:			FALSE			
Cretaceous:			FALSE			
Plattville:			FALSE			
St. Peter:			FALSE			
Prairie Du Chien:			FALSE			
Jordan:			FALSE			
Ironton/Galesville:			FALSE			
Mt Simon - Hinckley:			FALSE			
Precambrian, Undifferentiated:			FALSE			
Other or Unknown Aquifer:			FALSE			
Date Site Info Last Updated:			6/27/2006			
Date Institutional Control Info Last Updated:			6/27/2006			
Location where the IC was filed:						
Surface Water Classification (Primary):						

Map Key	Number of Records	Direction	Distance (mi/ft)	Elev (ft)	Site	DB
Surface Water Classification						
(Secondary):						
Comments Related to Surface Water:						
Site Event Log						
Event ID:			155			
Event:			Work Plan Approval Letter			
Additional Info:			GW Investigation for Copper			
Start Date:						
End Date:			10/16/09			
Planned Start Date:						
Planned End Date:			10/16/2009			
Last Update:			30616			
Record No:						
Site Event Log						
Event ID:			156			
Event:			RAP Approval Letter			
Additional Info:			Amended RAP approval by e-mail to excavate soils adjacent to the sump			
Start Date:						
End Date:			12/10/09			
Planned Start Date:						
Planned End Date:						
Last Update:			12/10/2009			
Record No:			30824			
Site Event Log						
Event ID:			41			
Event:			VIC Program Participation Dates (Start/End)			
Additional Info:			None Entered			
Start Date:			06/17/09			
End Date:			06/15/11			
Planned Start Date:						
Planned End Date:						
Last Update:			7/2/2009			
Record No:			30336			
Site Event Log						
Event ID:			155			
Event:			Work Plan Approval Letter			
Additional Info:			Floor Sump Repair			
Start Date:						
End Date:			07/30/09			
Planned Start Date:						
Planned End Date:						
Last Update:			7/30/2009			
Record No:			30413			
Site Event Log						
Event ID:			156			
Event:			RAP Approval Letter			
Additional Info:			Floor Sump Repair			
Start Date:						
End Date:			07/30/09			
Planned Start Date:						
Planned End Date:						
Last Update:			7/30/2009			
Record No:			30414			
Site Event Log						
Event ID:			43			
Event:			Limited No Action Letter Sent			

Map Key	Number of Records	Direction	Distance (mi/ft)	Elev (ft)	Site	DB
Additional Info:		For soils				
Start Date:						
End Date:		06/10/11				
Planned Start Date:						
Planned End Date:						
Last Update:		6/10/2011				
Record No:		32708				
Site Event Log						
Event ID:		211				
Event:		VIC General Comment Letter (including requests for additional information)				
Additional Info:		RAP and RAP on CD for Action- Letter of Transmittal				
Start Date:						
End Date:		07/22/09				
Planned Start Date:						
Planned End Date:						
Last Update:		7/23/2012				
Record No:		34296				
Site Event Log						
Event ID:		211				
Event:		VIC General Comment Letter (including requests for additional information)				
Additional Info:		Phase II WP and RAP for Action- Letter of Transmittal				
Start Date:						
End Date:		07/29/09				
Planned Start Date:						
Planned End Date:						
Last Update:		7/23/2012				
Record No:		34299				
Site Event Log						
Event ID:		37				
Event:		Remedial Action				
Additional Info:		MN Duty Officer Incident Report				
Start Date:						
End Date:		07/16/09				
Planned Start Date:						
Planned End Date:						
Last Update:		7/23/2012				
Record No:		34302				
Contact Information						
Contact Last Name:		Olson				
Contact First Name:		Ed				
Contact Middle Name:						
Contact Type:		PL				
Invoiced Party:		FALSE				
Contact Name:		MPCA				
Contact Address Street:		520 Lafayette Rd N				
Contact Address Street2:						
Contact City:		St. Paul				
Contact State:		MN				
Contact Zip:		55155				
Province:						
Country:						
Postal Code:						
Contact Phone:		(651) 757-2627				
Contact Phone Extension:						
Contact Fax:		(651) 296-9707				
Contact Cell:						
Contact Mail:		edward.olson@state.mn.us				
Last Update:		03/11/10				
REC ID:		21626				
REC ID Archive:		39602				

Map Key	Number of Records	Direction	Distance (mi/ft)	Elev (ft)	Site	DB
Contact Add Info:						
Staff ID Number:			3366			
Org ID:			0			
Org NName:						
Org Type:						
Person ID:			0			
MPCA Org ID:			1715			
Org Check:						
Person. Check:						
Contact Information						
Contact Last Name:			Stahnke			
Contact First Name:			Gerald			
Contact Middle Name:						
Contact Type:			FPL			
Invoiced Party:			FALSE			
Contact Name:			MPCA			
Contact Address Street:			520 Lafayette Rd N			
Contact Address Street2:						
Contact City:			St. Paul			
Contact State:			MN			
Contact Zip:			551554194			
Province:						
Country:						
Postal Code:						
Contact Phone:			(651) 757-1459			
Contact Phone Extension:						
Contact Fax:			(651) 296-9707			
Contact Cell:						
Contact Mail:			gerald.stahnke@state.mn.us			
Last Update:			09/27/05			
REC ID:			20857			
REC ID Archive:			38912			
Contact Add Info:						
Staff ID Number:			3408			
Org ID:			0			
Org NName:						
Org Type:						
Person ID:			0			
MPCA Org ID:			1715			
Org Check:						
Person. Check:						
Contact Information						
Contact Last Name:			Ebihara			
Contact First Name:			Tat			
Contact Middle Name:						
Contact Type:			CON			
Invoiced Party:			FALSE			
Contact Name:			LFR Inc., and ARCADIS Compnay			
Contact Address Street:			630 Tollgate Rd., Suite D			
Contact Address Street2:						
Contact City:			Elgin			
Contact State:			IL			
Contact Zip:			60123			
Province:						
Country:						
Postal Code:						
Contact Phone:			(847) 649-2045			
Contact Phone Extension:						
Contact Fax:			(847) 695-7799			
Contact Cell:						
Contact Mail:			tat.ebihara@lfr.com			
Last Update:			09/27/05			
REC ID:			20858			
REC ID Archive:			38915			

Map Key	Number of Records	Direction	Distance (mi/ft)	Elev (ft)	Site	DB
Contact Add Info:						
Staff ID Number:			0			
Org ID:			-1207			
Org NName:			LFR Inc and ARCADIS Company			
Org Type:			100			
Person ID:			-18331			
MPCA Org ID:						
Org Check:						
Person. Check:						
Contact Information						
Contact Last Name:			Betcher			
Contact First Name:			John			
Contact Middle Name:						
Contact Type:			TA			
Invoiced Party:			FALSE			
Contact Name:			MPCA			
Contact Address Street:			520 Lafayette Rd N			
Contact Address Street2:						
Contact City:			St. Paul			
Contact State:			MN			
Contact Zip:			551554194			
Province:						
Country:						
Postal Code:						
Contact Phone:			(651) 757-2226			
Contact Phone Extension:						
Contact Fax:			(651) 296-9707			
Contact Cell:						
Contact Mail:			john.betcher@state.mn.us			
Last Update:			07/02/09			
REC ID:			20859			
REC ID Archive:			38916			
Contact Add Info:						
Staff ID Number:			3196			
Org ID:			0			
Org NName:						
Org Type:						
Person ID:			0			
MPCA Org ID:			1715			
Org Check:						
Person. Check:						
Contact Information						
Contact Last Name:			Zeitler			
Contact First Name:			Robert			
Contact Middle Name:						
Contact Type:			LEC			
Invoiced Party:			FALSE			
Contact Name:			Molex Incorporated			
Contact Address Street:			2222 Wellington Court			
Contact Address Street2:						
Contact City:			Lisle			
Contact State:			IL			
Contact Zip:			60504			
Province:						
Country:						
Postal Code:						
Contact Phone:			(630) 969-4747			
Contact Phone Extension:						
Contact Fax:						
Contact Cell:						
Contact Mail:						
Last Update:			07/02/09			
REC ID:			20860			
REC ID Archive:			38917			

Map Key	Number of Records	Direction	Distance (mi/ft)	Elev (ft)	Site	DB
Contact Add Info:						
Staff ID Number:		0				
Org ID:		-8034				
Org NName:		Molex Incorporated				
Org Type:		100				
Person ID:		-17530				
MPCA Org ID:						
Org Check:						
Person. Check:						
Contact Information						
Contact Last Name:		Lindahl				
Contact First Name:		Bruce				
Contact Middle Name:						
Contact Type:		VOL				
Invoiced Party:		TRUE				
Contact Name:		Molex Copper Flex Products				
Contact Address Street:		22 Empire Drive				
Contact Address Street2:						
Contact City:		St. Paul				
Contact State:		MN				
Contact Zip:		55103				
Province:						
Country:						
Postal Code:						
Contact Phone:		(651) 846-7733				
Contact Phone Extension:						
Contact Fax:						
Contact Cell:						
Contact Mail:		bruce.lindahl@molex.com				
Last Update:		07/02/09				
REC ID:		20861				
REC ID Archive:		38918				
Contact Add Info:						
Staff ID Number:		0				
Org ID:		56306351				
Org NName:		Molex Copper Flex Products				
Org Type:		100				
Person ID:		386300				
MPCA Org ID:						
Org Check:						
Person. Check:						
134	5 of 5	SE	0.34 / 1,813.76	706.88	Century Circuits & Electronics #3 155 Eaton Street St. Paul MN 55107	VIC
Site ID:	VP21122				Created By:	A. Nichols
Core Prgm Int ID:	67184733				Created Date:	10/31/2013
Link ID:	6505				Last Update:	11/2/2015
Active:	FALSE				Alphsort:	
Site Type:	Other				City:	729
MPCA region:	Metro				County:	62
HRS Score:					Legal District:	65B
NPL:	FALSE				PLS Method:	
PLP:	FALSE				Pls Scal:	
District:	Metro				Township:	
Pgm Ref From:					Range:	
Pgmint:	VIC				Range E W:	
Cleanup Cost:					Section:	
Reservation:	FALSE				Qtr 160:	
Reservation Name:					Qtr 40:	
MPCA Wells:	FALSE				Qtr 10:	
Federal Facility:	FALSE				Qtr 2 5:	
Primary Fund:					Quad:	

Map Key	Number of Records	Direction	Distance (mi/ft)	Elev (ft)	Site	DB
EPA ID:					NAD No:	83
MPCA ID:					Coordpt Desc:	
Methcol:					Coordsrc Type:	
Coldate:					Coordsrc Org:	
Coldat Equal:					Mpcapgmac:	
Basin Code:					Mapscale:	
Major Wtrshed:					Verif Meth:	
Minor Wtrshed:					Horiz Ref:	
File Location:	OnBase				Utm Source:	2
VIC App GIS:	FALSE				Utm Method:	D3
PBP:	FALSE				Utm Scale:	U
WI Risk:					Utm Accuracy:	U
WI Loe:					Utm East:	493959.5
WI Mult:					Utm North:	4975774.5
County Name:	Ramsey				Utm Zone:	15
Pay Complete:	FALSE				Pls Meth 2:	
Site size:	1.92				Pls Scal 2:	
Congression Dist:	4				Township 2:	
Enf Lead Agency:	MPCA				Range 2:	
Feddef Pilot:	FALSE				Rge E W 2:	
Site Class A:	FALSE				Section 2:	
Site Class B:	FALSE				Qtr 160 2:	
Site Class C:	FALSE				Qtr 40 2:	
Site Class D:	FALSE				Qtr 10 2:	
Fundfin:	FALSE				Qtr 2 5 2:	
Natresdmg:	FALSE				Quad 2:	
Physical Location:						
Address 2:						
Address 1:		155 Eaton Street				

NOTE:**Contaminant Information**

Contaminant ID: 7440-50-8
Contaminant: Copper
Media ID: 2
Media Type: Soil
Cleanup Level: 9000
Units: mg/Kg
Cleanup Level Basis: SRV (Soil Reference Value)
Maximum Residual Contamination: 28200
Record ID: 28356
Last Update: 6/27/2006

Contaminant Information

Contaminant ID: 7440-38-2
Contaminant: Arsenic
Media ID: 2
Media Type: Soil
Cleanup Level:
Units: mg/Kg
Cleanup Level Basis:
Maximum Residual Contamination: 24.2
Record ID: 28357
Last Update: 6/27/2006

Contaminant Information

Contaminant ID: 7439-92-1
Contaminant: Lead
Media ID: 2
Media Type: Soil
Cleanup Level:
Units: mg/Kg

Map Key	Number of Records	Direction	Distance (mi/ft)	Elev (ft)	Site	DB
Cleanup Level Basis:						
Maximum Residual Contamination:		1280				
Record ID:		28358				
Last Update:		6/27/2006				
Contaminant Information						
Contaminant ID:		7439-97-6				
Contaminant:		Mercury				
Media ID:		2				
Media Type:		Soil				
Cleanup Level:						
Units:		mg/Kg				
Cleanup Level Basis:						
Maximum Residual Contamination:		3				
Record ID:		28359				
Last Update:		6/27/2006				
Contaminant Information						
Contaminant ID:		7440-02-0				
Contaminant:		Nickel				
Media ID:		2				
Media Type:		Soil				
Cleanup Level:						
Units:		mg/Kg				
Cleanup Level Basis:						
Maximum Residual Contamination:		220				
Record ID:		28360				
Last Update:		6/27/2006				
Contaminant Information						
Contaminant ID:		7782-49-2				
Contaminant:		Selenium				
Media ID:		2				
Media Type:		Soil				
Cleanup Level:						
Units:		mg/Kg				
Cleanup Level Basis:						
Maximum Residual Contamination:		2.2				
Record ID:		28361				
Last Update:		6/27/2006				
Contaminant Information						
Contaminant ID:		7440-22-4				
Contaminant:		Silver				
Media ID:		2				
Media Type:		Soil				
Cleanup Level:						
Units:		mg/Kg				
Cleanup Level Basis:						
Maximum Residual Contamination:		2.2				
Record ID:		28362				
Last Update:		6/27/2006				
Contaminant Information						
Contaminant ID:		7440-31-5				
Contaminant:		Tin				
Media ID:		2				
Media Type:		Soil				
Cleanup Level:						
Units:		mg/Kg				
Cleanup Level Basis:						
Maximum Residual Contamination:		3200				
Record ID:		28363				

Map Key	Number of Records	Direction	Distance (mi/ft)	Elev (ft)	Site	DB
Last Update:		6/27/2006				
Contaminant Information						
Contaminant ID:		7440-66-6				
Contaminant:		Zinc				
Media ID:		2				
Media Type:		Soil				
Cleanup Level:						
Units:		mg/Kg				
Cleanup Level Basis:						
Maximum Residual Contamination:		1750				
Record ID:		28364				
Last Update:		6/27/2006				
Contaminant Information						
Contaminant ID:		74-82-8				
Contaminant:		Methane				
Media ID:		2				
Media Type:		Soil				
Cleanup Level:						
Units:		% LEL				
Cleanup Level Basis:						
Maximum Residual Contamination:		758				
Record ID:		28365				
Last Update:		6/27/2006				
Contaminant Information						
Contaminant ID:		7440-38-2				
Contaminant:		Arsenic				
Media ID:		4				
Media Type:		Ground Water				
Cleanup Level:						
Units:		ug/L				
Cleanup Level Basis:						
Maximum Residual Contamination:		240				
Record ID:		28366				
Last Update:		6/27/2006				
Contaminant Information						
Contaminant ID:		7440-42-8				
Contaminant:		Boron				
Media ID:		4				
Media Type:		Ground Water				
Cleanup Level:						
Units:		ug/L				
Cleanup Level Basis:						
Maximum Residual Contamination:		970				
Record ID:		28367				
Last Update:		6/27/2006				
Contaminant Information						
Contaminant ID:		7440-43-9				
Contaminant:		Cadmium				
Media ID:		4				
Media Type:		Ground Water				
Cleanup Level:						
Units:		ug/L				
Cleanup Level Basis:						
Maximum Residual Contamination:		4.2				
Record ID:		28368				
Last Update:		6/27/2006				
Contaminant Information						

Map Key	Number of Records	Direction	Distance (mi/ft)	Elev (ft)	Site	DB
Contaminant ID:			7439-92-1			
Contaminant:			Lead			
Media ID:			4			
Media Type:			Ground Water			
Cleanup Level:						
Units:			ug/L			
Cleanup Level Basis:						
Maximum Residual Contamination:			126			
Record ID:			28369			
Last Update:			6/27/2006			
Impacts Response Actions						
Number of GW Receptors:						
Ecological Receptors Present:			FALSE			
Type of Ecological Receptors:						
Acres of Contaminated Soil:						
Volume of Contaminated Soil:						
Acres of Surface Water Impacted:						
Acres of Wetland Impacted:						
Acres of Sediment Impacted:						
Ground Water Plume Area(acres):						
Was Cleanup Conducted?:			FALSE			
Acres of Contaminated Soil Remediated at Site:						
Volume of Soil Cleaned at Site:						
Number of Municipal Wells Contaminated:						
Number of Domestic Wells Contaminated:						
Number of Surface Water Intakes Contaminated:						
Number of Drums Removed from Site:						
Year Soil Remediated:						
Acres of Soil with Restricted Access:						
Year Institutional Control Remedy Completed:						
Year GW Remedy Completed:						
Year GW IC Completed:						
Acres of Wetland or Sediment Remediated:						
Public Financing?:			FALSE			
Assurance Help?:			FALSE			
Land Use Classification at Site:						
Land Use In Vicinty Of Site:						
Deed Notification Present on Site?:			FALSE			
Restrictive Covenant Present?:			FALSE			
Is Ground Water Pump & Treat Being Used at Site?:			FALSE			
Environmental Covenant Present?:			FALSE			
Restrictive Covenant Basis/Desc:						
Miscellaneous Comments:						
Quaternary Perched:			FALSE			
Quaternary Water Table:			FALSE			
Quaternary Confined:			FALSE			
Cretaceous:			FALSE			
Plattville:			FALSE			
St. Peter:			FALSE			
Prairie Du Chien:			FALSE			
Jordan:			FALSE			
Ironton/Galesville:			FALSE			
Mt Simon - Hinckley:			FALSE			
Precambrian, Undifferentiated:			FALSE			
Other or Unknown Aquifer:			FALSE			
Date Site Info Last Updated:			6/27/2006			
Date Institutional Control Info Last Updated:			6/27/2006			

Map Key	Number of Records	Direction	Distance (mi/ft)	Elev (ft)	Site	DB
Location where the IC was filed:						
Surface Water Classification (Primary):						
Surface Water Classification (Secondary):						
Comments Related to Surface Water:						
Site Event Log						
Event ID:			41			
Event:			VIC Program Participation Dates (Start/End)			
Additional Info:			None Entered			
Start Date:			10/31/13			
End Date:			12/13/13			
Planned Start Date:						
Planned End Date:						
Last Update:			11/6/2013			
Record No:			38069			
Site Event Log						
Event ID:			45			
Event:			No Association Determination Issued			
Additional Info:			None Entered			
Start Date:			12/12/13			
End Date:			12/12/13			
Planned Start Date:						
Planned End Date:						
Last Update:			12/16/2013			
Record No:			38159			
Contact Information						
Contact Last Name:			Emmerich			
Contact First Name:			James			
Contact Middle Name:						
Contact Type:			VOL			
Invoiced Party:			TRUE			
Contact Name:			James Emmerich My Giant LLC			
Contact Address Street:			2921 2nd St N			
Contact Address Street2:						
Contact City:			Minneapolis			
Contact State:			MN			
Contact Zip:			55441			
Province:						
Country:						
Postal Code:						
Contact Phone:			(952) 240-3242			
Contact Phone Extension:						
Contact Fax:						
Contact Cell:						
Contact Mail:			jim.emmerich@actionpackedpaintball.com			
Last Update:			11/06/13			
REC ID:			25824			
REC ID Archive:			45438			
Contact Add Info:						
Staff ID Number:			0			
Org ID:			-8988			
Org NAME:			James Emmerich My Giant LLC			
Org Type:			100			
Person ID:			67184743			
MPCA Org ID:						
Org Check:						
Person. Check:						
Contact Information						
Contact Last Name:			Zeiter			
Contact First Name:			Bob			

Map Key	Number of Records	Direction	Distance (mi/ft)	Elev (ft)	Site	DB
Contact Middle Name:						
Contact Type:		OWN				
Invoiced Party:		FALSE				
Contact Name:		Molex Inc.				
Contact Address Street:		222 Wellington Ct				
Contact Address Street2:						
Contact City:		Lisle				
Contact State:		IL				
Contact Zip:		60532				
Province:						
Country:						
Postal Code:						
Contact Phone:		(630) 969-4550				
Contact Phone Extension:						
Contact Fax:						
Contact Cell:						
Contact Mail:						
Last Update:		11/06/13				
REC ID:		25825				
REC ID Archive:		45439				
Contact Add Info:						
Staff ID Number:		0				
Org ID:		-8989				
Org NAME:		Molex Inc				
Org Type:		100				
Person ID:		-11538				
MPCA Org ID:						
Org Check:						
Person. Check:						
Contact Information						
Contact Last Name:		Malinowski				
Contact First Name:		Mike				
Contact Middle Name:						
Contact Type:		CON				
Invoiced Party:		FALSE				
Contact Name:		MTM Environmental, Inc.				
Contact Address Street:		1871 Melrose Avenue South				
Contact Address Street2:						
Contact City:		St. Louis Park				
Contact State:		MN				
Contact Zip:		55426				
Province:						
Country:						
Postal Code:						
Contact Phone:		(612) 799-3003				
Contact Phone Extension:						
Contact Fax:		(952) 525-8708				
Contact Cell:						
Contact Mail:		mtmenv@mm.rr.com				
Last Update:		11/06/13				
REC ID:		25826				
REC ID Archive:		45440				
Contact Add Info:						
Staff ID Number:		0				
Org ID:		74455130				
Org NAME:		MTM Environmental Inc				
Org Type:		100				
Person ID:		-16444				
MPCA Org ID:						
Org Check:						
Person. Check:						
Contact Information						
Contact Last Name:		Betcher				
Contact First Name:		John				

Map Key	Number of Records	Direction	Distance (mi/ft)	Elev (ft)	Site	DB
Contact Middle Name:						
Contact Type:		TA				
Invoiced Party:		FALSE				
Contact Name:		MPCA				
Contact Address Street:		520 Lafayette Rd N				
Contact Address Street2:						
Contact City:		St. Paul				
Contact State:		MN				
Contact Zip:		551554194				
Province:						
Country:						
Postal Code:						
Contact Phone:		(651) 757-2226				
Contact Phone Extension:						
Contact Fax:		(651) 296-9707				
Contact Cell:						
Contact Mail:		john.betcher@state.mn.us				
Last Update:		11/06/13				
REC ID:		25833				
REC ID Archive:		45452				
Contact Add Info:						
Staff ID Number:		3196				
Org ID:		0				
Org NName:						
Org Type:						
Person ID:		0				
MPCA Org ID:		1715				
Org Check:						
Person. Check:						
Contact Information						
Contact Last Name:		Betcher				
Contact First Name:		John				
Contact Middle Name:						
Contact Type:		PL				
Invoiced Party:		FALSE				
Contact Name:		MPCA				
Contact Address Street:		520 Lafayette Rd N				
Contact Address Street2:						
Contact City:		St. Paul				
Contact State:		MN				
Contact Zip:		551554194				
Province:						
Country:						
Postal Code:						
Contact Phone:		(651) 757-2226				
Contact Phone Extension:						
Contact Fax:		(651) 296-9707				
Contact Cell:						
Contact Mail:		john.betcher@state.mn.us				
Last Update:		11/06/13				
REC ID:		25834				
REC ID Archive:		45453				
Contact Add Info:						
Staff ID Number:		3196				
Org ID:		0				
Org NName:						
Org Type:						
Person ID:		0				
MPCA Org ID:		1715				
Org Check:						
Person. Check:						

[135](#)

1 of 1

SSE

0.37 /
1,941.08

744.13

Concord Printing
36 Cesar Chavez St (null)

WIMN

Map Key	Number of Records	Direction	Distance (mi/ft)	Elev (ft)	Site	DB
St. Paul MN 55107						
Site ID:	30971				Industrial Classif:	Other Commercial Printing
Watershed Name:	Mississippi River - Twin Cities				County Name:	Ramsey
Latitude:	44.93259744				Coordinate Method:	Address Matching House Number
Longitude:	-93.0823732					
--- Details ---						
Activity ID:	MND102278546				Activity Type Name:	Hazardous Waste, Small to Minimal QG
Active:	No				Activ Sub Type N:	(null)
Program Name:	Hazardous Waste				Legislative District:	65B
HUC 8:	7010206					
136	1 of 2	ENE	0.38 / 2,031.44	710.07	Consolidated Electric Co 141 S Lafayette Rd (null) St. Paul MN 55107	WIMN
Site ID:	931				Industrial Classif:	Process control instruments
Watershed Name:	Mississippi River - Twin Cities				County Name:	Ramsey
Latitude:	44.94213486				Coordinate Method:	Address Matching House Number
Longitude:	-93.07735443					
--- Details ---						
Activity ID:	12300609				Activity Type Name:	Air Permit
Active:	Yes				Activ Sub Type N:	(null)
Program Name:	Air Quality				Legislative District:	(null)
HUC 8:	7010206					
136	2 of 2	ENE	0.38 / 2,031.44	710.07	LIT Midway LLT 141 S Lafayette Rd (null) St. Paul MN 55107	WIMN
Site ID:	32939				Industrial Classif:	Industrial Machinery and Equipment Merchant Wholesalers
Watershed Name:	Mississippi River - Twin Cities				County Name:	Ramsey
Latitude:	44.94210815				Coordinate Method:	Address Matching House Number
Longitude:	-93.07746124					
--- Details ---						
Activity ID:	MND006162176				Activity Type Name:	Hazardous Waste, Small to Minimal QG
Active:	No				Activ Sub Type N:	(null)
Program Name:	Hazardous Waste				Legislative District:	65B
HUC 8:	7010206					
137	1 of 2	S	0.38 / 1,989.06	814.18	Warehouse Site 450 Hill St St. Paul MN 55102	LEAKSITES
Tank Site:	5637				Foreign State:	
Active?:	No				Foreign Zone:	
Site ID:	225454				Lat/Long ID:	139442
Interest Type Code:	LS				Lat Degrees:	44
Interest Type Desc:	Leak Site				Lat Minutes:	56
Interest Start Date:	07/01/1997 00:00:00				Lat Seconds:	6.27
Interest End Date:	11/17/2006 06:58:22				Long Degrees:	-93
Pgm Int Source:	CORE				Long Minutes:	6
Addr ID:	265344				Long Seconds:	31.72
Interest Phone:	NO CORE PI PH.				Lat/Long Desc:	
Address Source:	CORE				Collection Date:	04/29/2008 10:15:24
Lat/Long Source:	CORE				Lat/Long Site ID:	225454

Map Key	Number of Records	Direction	Distance (mi/ft)	Elev (ft)	Site	DB
Lat/Long Spatial ID:		51753118		Orig. Source Name:		
Map Scale Code:						
Tank Site Program Int ID:		218300				
Lat/Long Timestamp Added:		04/29/2008 10:14:55				
Lat/Long Timestamp Last Updated:		04/29/2008 10:15:24				
Coord Source Type:						
Coord Source Desc:						
Addr Timestamp Added:		09/13/2006 06:55:30				
Addr Timestamp Last Updated:		11/04/2008 21:13:54				
Addr Updater Staff ID:		SYSTEM				
FIPS County Code1:		123				
Coord Collection Mthd Desc:		Digitized - Map Tool				
Comments:						
Leaksite						
Leaksite Type:		Leak Site				
Leaksite Type Def:		Leak site (tank and petroleum contamination).				
File Archive Box:		17				
File Archive Lot:		97/296				
Soil Digout Date:		09/08/1992 00:00:00				
Cubic Yds Excavated:		227				
Cond Closure Date:						
Complete Site Closure Date:		02/02/1995 00:00:00				
Contam Soils Remaining:		Y				
Enf Action Begin Date:		09/15/1992 00:00:00				
LUSTRUST Eligible:		Yes				
Offsite Contam:		U				
REIMB Awarded:		No				
Release Discovered Date:		09/08/1992 00:00:00				
Leak Report Date:		09/08/1992 00:00:00				
STD Letter Response Date:		10/01/1992 00:00:00				
Surface Water Impact:		U				
Utility Project:		No				
Date Added:		12/04/1999 14:03:47				
Last Update:		04/29/2008 10:04:23				
Staff ID Last Update:		SCHILD				
Release from AST:		No				
Release from UST:		No				
Tank Reg Status Code:		F				
VPIC Application date:						
VPIC Acres:						
Vapor Intrusion Checked:						
Vapor Intrusion Action:						
Vapor Intrusion Comments:						
Soil Gas Data Collected:						
Soil Gas Action Level:						
Soil Gas Data Comments:						
Sub Slab Sample Collected:						
Indoor Air Collected:						
Residence Type Code:						
GW Information						
DW Supply Contam:						
Free Product Observed:						
Free Product Thickness:						
Ground Water Contam:		N				
GW Cleanup Goal:		0				
GW Exceeds Cleanup Goal:						
Cleanup Goal Achieved:						
Water Supply Exceeds Ral:						
Well Type Code:						
Impacted Aquifer Code:						
MTBE Present Now:						
MTBE Present Historically:						
MTBE High UG per Liter:						

Map Key	Number of Records	Direction	Distance (mi/ft)	Elev (ft)	Site	DB
MTBE High Level Date: Free Product at Close: Staff ID Wellhead Area Assess: PWS Well Impacted: Protected Area: Sensitive Area: Affected Residential Props: Affected Non Residential Props: Product Released Product Released Seq ID: 321192 Product: Gasoline, Type Unknown Product Defn: The product is an unknown type of gasoline.						
137	2 of 2	S	0.38 / 1,989.06	814.18	Vacant Building 450 Hill St (null) St. Paul MN 55102	WIMN
Site ID:	225454				Industrial Classif: (null)	
Watershed Name:	Mississippi River - Twin Cities				County Name: Ramsey	
Latitude:	44.93507715				Coordinate Method: Digitized - Map Tool	
Longitude:	-93.10881195					
--- Details ---						
Activity ID:	17242				Activity Type Name: Tank Site	
Active:	No				Activ Sub Type N: (null)	
Program Name:	Tanks & Leaks				Legislative District: 65B	
HUC 8:	7010206					
+						
Activity ID:	5637				Activity Type Name: Leak Site	
Active:	No				Activ Sub Type N: (null)	
Program Name:	Tanks & Leaks				Legislative District: 65B	
HUC 8:	7010206					
138	1 of 1	NNW	0.38 / 1,982.15	778.55	Isd 625 St Paul Public Schools 65 Kellogg Blvd E (null) St. Paul MN 55101	WIMN
Site ID:	31576				Industrial Classif: EDUCATIONAL SERVICES	
Watershed Name:	Mississippi River - Twin Cities				County Name: Ramsey	
Latitude:	44.94497352				Coordinate Method: Address Matching House Number	
Longitude:	-93.09095588					
--- Details ---						
Activity ID:	MND985745207				Activity Type Name: Hazardous Waste, Small to Minimal QG	
Active:	No				Activ Sub Type N: (null)	
Program Name:	Hazardous Waste				Legislative District: 65B	
HUC 8:	7010206					
139	1 of 2	NW	0.37 / 1,961.58	793.38	Riverfront St Paul Hotel 11 Kellogg Blvd E (null) St. Paul MN 55101	WIMN
Site ID:	32371				Industrial Classif: Hotels (except Casino Hotels) and Motels	
Watershed Name:	Mississippi River - Twin Cities				County Name: Ramsey	
Latitude:	44.94462839				Coordinate Method: Address Matching House Number	
Longitude:	-93.09167965					

Map Key	Number of Records	Direction	Distance (mi/ft)	Elev (ft)	Site	DB
--- Details ---						
Activity ID:	MND985717636				Activity Type Name:	Hazardous Waste, Small to Minimal QG
Active:	Yes				Activ Sub Type N:	(null)
Program Name:	Hazardous Waste				Legislative District:	65B
HUC 8:	7010206					
139	2 of 2	NW	0.37 / 1,961.58	793.38	St. Paul Radisson Hotels 11 Kellogg Blvd E (null) St. Paul MN 55101	WIMN
Site ID:	55059616				Industrial Classif:	(null)
Watershed Name:	Mississippi River - Twin Cities				County Name:	Ramsey
Latitude:	44.94462839				Coordinate Method:	Address Matching House Number
Longitude:	-93.09167965					
--- Details ---						
Activity ID:	123437				Activity Type Name:	Tank Site
Active:	No				Activ Sub Type N:	(null)
Program Name:	Tanks & Leaks				Legislative District:	65B
HUC 8:	7010206					
140	1 of 2	S	0.38 / 1,992.34	761.54	Wabasha Development 481 S Wabasha St St. Paul MN 55107	LEAKSITES
Tank Site:	4173				Foreign State:	
Active?:	No				Foreign Zone:	
Site ID:	224705				Lat/Long ID:	139438
Interest Type Code:	LS				Lat Degrees:	44
Interest Type Desc:	Leak Site				Lat Minutes:	55
Interest Start Date:	02/24/1992 14:40:21				Lat Seconds:	53.66
Interest End Date:	11/14/2006 07:27:20				Long Degrees:	-93
Pgm Int Source:	CORE				Long Minutes:	5
Addr ID:	21623				Long Seconds:	8.65
Interest Phone:	NO CORE PI PH.				Lat/Long Desc:	
Address Source:	CORE				Collection Date:	04/29/2008 09:42:03
Lat/Long Source:	CORE				Lat/Long Site ID:	224705
Lat/Long Spatial ID:	51742792				Orig. Source Name:	
Map Scale Code:						
Tank Site Program Int ID:	216897					
Lat/Long Timestamp Added:	04/29/2008 09:40:19					
Lat/Long Timestamp Last Updated:	04/29/2008 09:42:04					
Coord Source Type:						
Coord Source Desc:						
Addr Timestamp Added:	12/11/1998 08:59:35					
Addr Timestamp Last Updated:	08/01/2007 21:43:49					
Addr Updater Staff ID:	SYSTEM					
FIPS County Code1:	123					
Coord Collection Mthd Desc:	Digitized - Map Tool					
Comments:						
Leaksite						
Leaksite Type:	Leak Site					
Leaksite Type Def:	Leak site (tank and petroleum contamination).					
File Archive Box:	02					
File Archive Lot:	95/128					
Soil Digout Date:	06/19/1991 00:00:00					
Cubic Yds Excavated:	490					
Cond Closure Date:						
Complete Site Closure Date:	11/05/1991 00:00:00					
Contam Soils Remaining:	N					

Map Key	Number of Records	Direction	Distance (mi/ft)	Elev (ft)	Site	DB
Enf Action Begin Date: 07/03/1991 00:00:00 LUST TRUST Eligible: Yes Offsite Contam: N REIMB Awarded: No Release Discovered Date: 03/18/1991 00:00:00 Leak Report Date: 06/24/1991 00:00:00 STD Letter Response Date: Surface Water Impact: U Utility Project: No Date Added: 12/04/1999 14:03:46 Last Update: 10/02/2007 15:55:48 Staff ID Last Update: JDIETZ Release from AST: No Release from UST: No Tank Reg Status Code: F VPIC Application date: VPIC Acres: Vapor Intrusion Checked: Vapor Intrusion Action: Vapor Intrusion Comments: Soil Gas Data Collected: Soil Gas Action Level: Soil Gas Data Comments: Sub Slab Sample Collected: Indoor Air Collected: Residence Type Code: GW Information DW Supply Contam: Free Product Observed: N Free Product Thickness: Ground Water Contam: N GW Cleanup Goal: 0 GW Exceeds Cleanup Goal: Cleanup Goal Achieved: Water Supply Exceeds Ral: Well Type Code: Impacted Aquifer Code: MTBE Present Now: MTBE Present Historically: MTBE High UG per Liter: MTBE High Level Date: Free Product at Close: Staff ID Wellhead Area Assess: PWS Well Impacted: Protected Area: Sensitive Area: Affected Residential Props: Affected Non Residential Props: Product Released Product Released Seq ID: 326309 Product: Gasoline, Type Unknown Product Defn: The product is an unknown type of gasoline.						
140	2 of 2	S	0.38 / 1,992.34	761.54	Wabasha Street Site 481 S Wabasha St (null) St. Paul MN 55107	WIMN
Site ID:	224705				Industrial Classif: (null)	
Watershed Name:	Mississippi River - Twin Cities				County Name: Ramsey	
Latitude:	44.93157261				Coordinate Method: Digitized - Map Tool	
Longitude:	-93.08573774					

Map Key	Number of Records	Direction	Distance (mi/ft)	Elev (ft)	Site	DB
--- Details ---						
Activity ID:	4173				Activity Type Name: Leak Site	
Active:	No				Activ Sub Type N: (null)	
Program Name:	Tanks & Leaks				Legislative District: 65B	
HUC 8:	7010206					
+						
Activity ID:	15176				Activity Type Name: Tank Site	
Active:	No				Activ Sub Type N: (null)	
Program Name:	Tanks & Leaks				Legislative District: 65B	
HUC 8:	7010206					

141	1 of 1	WSW	0.41 / 2,147.32	709.19	Anchor Fasteners 188 Plato Ave W (null) St. Paul MN 55107	WIMN
Site ID:	30995				Industrial Classif: Fastener, Button, Needle, and Pin Manufacturing	
Watershed Name:	Mississippi River - Twin Cities				County Name: Ramsey	
Latitude:	44.93601584				Coordinate Method: Address Matching House Number	
Longitude:	-93.09444067					
--- Details ---						
Activity ID:	MND982640229				Activity Type Name: Hazardous Waste, Small to Minimal QG	
Active:	No				Activ Sub Type N: (null)	
Program Name:	Hazardous Waste				Legislative District: 65B	
HUC 8:	7010206					

142	1 of 2	NW	0.37 / 1,947.03	785.74	Ramsey County Riverfront Properties 12 Kellogg Blvd W St. Paul MN 55107	LAST
Tank Site:	19718				Foreign State:	
Active?:	Yes				Foreign Zone:	
Site ID:	72243688				Lat/Long ID: 211083	
Interest Type Code:	LS				Lat Degrees: 44	
Interest Type Desc:	Leak Site				Lat Minutes: 56	
Interest Start Date:	01/15/2015 00:00:00				Lat Seconds: 37.69	
Interest End Date:					Long Degrees: -93	
Pgm Int Source:	CORE				Long Minutes: 5	
Addr ID:	72243687				Long Seconds: 36	
Interest Phone:	NO CORE PI PH.				Lat/Long Desc:	
Address Source:	CORE				Collection Date: 01/15/2015 17:34:53	
Lat/Long Source:	CORE				Lat/Long Site ID: 72243688	
Lat/Long Spatial ID:	72243692				Orig. Source Name:	
Map Scale Code:						
Tank Site Program Int ID:	72243691					
Lat/Long Timestamp Added:	01/15/2015 17:43:35					
Lat/Long Timestamp Last Updated:	01/15/2015 17:43:35					
Coord Source Type:						
Coord Source Desc:						
Addr Timestamp Added:	01/15/2015 09:05:16					
Addr Timestamp Last Updated:	01/15/2015 09:05:16					
Addr Updater Staff ID:	BSCHULL					
FIPS County Code1:	123					
Coord Collection Mthd Desc:	Address Matching House Number					
Comments:						

Leaksite

Map Key	Number of Records	Direction	Distance (mi/ft)	Elev (ft)	Site	DB
Leak Site Type:		Leak Site				
Leak Site Type Def:		Leak site (tank and petroleum contamination).				
File Archive Box:						
File Archive Lot:						
Soil Digout Date:						
Cubic Yds Excavated:						
Cond Closure Date:						
Complete Site Closure Date:						
Contam Soils Remaining:		U				
Enf Action Begin Date:		01/21/2015 00:00:00				
LUST TRUST Eligible:		No				
Offsite Contam:		U				
REIMB Awarded:		No				
Release Discovered Date:		07/09/2014 00:00:00				
Leak Report Date:		08/18/2014 00:00:00				
STD Letter Response Date:		03/02/2015 00:00:00				
Surface Water Impact:		U				
Utility Project:		No				
Date Added:		01/15/2015 09:07:36				
Last Update:		03/02/2015 13:52:05				
Staff ID Last Update:		BSCHULL				
Release from AST:		Yes				
Release from UST:		No				
Tank Reg Status Code:		S				
VPIC Application date:						
VPIC Acres:						
Vapor Intrusion Checked:						
Vapor Intrusion Action:						
Vapor Intrusion Comments:						
Soil Gas Data Collected:						
Soil Gas Action Level:						
Soil Gas Data Comments:						
Sub Slab Sample Collected:						
Indoor Air Collected:						
Residence Type Code:						
Product Released						
Product Released Seq ID:		168340				
Product:		Fuel Oil 1 & 2				
Product Defn:		The product is fuel oil 1 & 2.				

142	2 of 2	NW	0.37 / 1,947.03	785.74	Ramsey County Riverfront Properties 12 Kellogg Blvd W (null) St. Paul MN 55102	WIMN
Site ID:	72243688				Industrial Classif:	(null)
Watershed Name:	Mississippi River - Twin Cities				County Name:	Ramsey
Latitude:	44.9438042				Coordinate Method:	Address Matching House Number
Longitude:	-93.09333341					
--- Details ---						
Activity ID:	19718				Activity Type Name:	Leak Site
Active:	Yes				Activ Sub Type N:	(null)
Program Name:	Tanks & Leaks				Legislative District:	65B
HUC 8:	7010206					

143	1 of 3	ESE	0.37 / 1,932.43	706.44	295 State Street 295 State Street St. Paul MN	INST
Prgm ID:	VP30400				Pgmint:	VIC

Map Key	Number of Records	Direction	Distance (mi/ft)	Elev (ft)	Site	DB
Deed Notification:		No			Restrict Covenant:	Yes
Enviro Covenant:		No			County:	Ramsey
Description:						
143	2 of 3	ESE	0.37 / 1,932.43	706.44	295 State Street 295 State St (null) St. Paul MN 55107	WIMN
Site ID:		66678904			Industrial Classif:	(null)
Watershed Name:		Mississippi River - Twin Cities			County Name:	Ramsey
Latitude:		44.93688779			Coordinate Method:	Digitized - Map Tool
Longitude:		-93.07724534				
--- Details ---						
Activity ID:		VP30400			Activity Type Name:	Voluntary Investigation & Cleanup (VIC)
Active:		Yes			Activ Sub Type N:	(null)
Program Name:		Investigation & Cleanup			Legislative District:	65B
HUC 8:		7010206				
143	3 of 3	ESE	0.37 / 1,932.43	706.44	295 State Street 295 State Street St. Paul MN 55107	VIC
Site ID:		VP30400			Created By:	A. Nichols
Core Prgm Int ID:		66678907			Created Date:	7/31/2013
Link ID:		7441			Last Update:	12/19/2014
Active:		FALSE			Alphsort:	
Site Type:		Other			City:	729
MPCA region:		Metro			County:	62
HRS Score:					Legal District:	
NPL:		FALSE			PLS Method:	
PLP:		FALSE			Pls Scal:	
District:					Township:	
Pgm Ref From:					Range:	
Pgmint:		VIC			Range E W:	
Cleanup Cost:					Section:	
Reservation:		FALSE			Qtr 160:	
Reservation Name:					Qtr 40:	
MPCA Wells:		FALSE			Qtr 10:	
Federal Facility:		FALSE			Qtr 2 5:	
Primary Fund:					Quad:	
EPA ID:					NAD No:	
MPCA ID:					Coordpt Desc:	
Methcol:					Coordsrc Type:	
Coldate:					Coordsrc Org:	MPCA Delta database
Coldat Equal:					Mpcapgmac:	
Basin Code:					Mapscale:	
Major Wtrshed:					Verif Meth:	
Minor Wtrshed:					Horiz Ref:	
File Location:		OnBase			Utm Source:	
VIC App GIS:		FALSE			Utm Method:	
PBP:		FALSE			Utm Scale:	
WI Risk:					Utm Accuracy:	
WI Loe:					Utm East:	493893.06
WI Mult:					Utm North:	4975939.206
County Name:		Ramsey			Utm Zone:	
Pay Complete:		FALSE			Pls Meth 2:	
Site size:		3.5			Pls Scal 2:	
Congression Dist:					Township 2:	
Enf Lead Agency:					Range 2:	
Feddef Pilot:		FALSE			Rge E W 2:	
Site Class A:		FALSE			Section 2:	
Site Class B:		FALSE			Qtr 160 2:	
Site Class C:		FALSE			Qtr 40 2:	

Map Key	Number of Records	Direction	Distance (mi/ft)	Elev (ft)	Site	DB
Site Class D:	FALSE				Qtr 10 2:	
Fundfin:	FALSE				Qtr 2 5 2:	
Natresdmg:	FALSE				Quad 2:	
Physical Location:						
Address 2:						
Address 1:		295 State Street				
NOTE:						
Impacts Response Actions						
Number of GW Receptors:						
Ecological Receptors Present:		FALSE				
Type of Ecological Receptors:						
Acres of Contaminated Soil:						
Volume of Contaminated Soil:						
Acres of Surface Water Impacted:						
Acres of Wetland Impacted:						
Acres of Sediment Impacted:						
Ground Water Plume Area(acres):						
Was Cleanup Conducted?:		FALSE				
Acres of Contaminated Soil Remediated at Site:						
Volume of Soil Cleaned at Site:						
Number of Municipal Wells Contaminated:						
Number of Domestic Wells Contaminated:						
Number of Surface Water Intakes Contaminated:						
Number of Drums Removed from Site:						
Year Soil Remediated:						
Acres of Soil with Restricted Access:						
Year Institutional Control Remedy Completed:						
Year GW Remedy Completed:						
Year GW IC Completed:						
Acres of Wetland or Sediment Remediated:						
Public Financing?:		FALSE				
Assurance Help?:		FALSE				
Land Use Classification at Site:						
Land Use In Vicinty Of Site:						
Deed Notification Present on Site?:		FALSE				
Restrictive Covenant Present?:		TRUE				
Is Ground Water Pump & Treat Being Used at Site?:		FALSE				
Environmental Covenant Present?:		FALSE				
Restrictive Covenant Basis/Desc:						
Miscellaneous Comments:						
Quaternary Perched:		FALSE				
Quaternary Water Table:		FALSE				
Quaternary Confined:		FALSE				
Cretaceous:		FALSE				
Plattville:		FALSE				
St. Peter:		FALSE				
Prairie Du Chien:		FALSE				
Jordan:		FALSE				
Ironton/Galesville:		FALSE				
Mt Simon - Hinckley:		FALSE				
Precambrian, Undifferentiated:		FALSE				
Other or Unknown Aquifer:		FALSE				
Date Site Info Last Updated:		8/18/2015 12:45:24 PM				
Date Institutional Control Info Last Updated:						
Location where the IC was filed:						

Map Key	Number of Records	Direction	Distance (mi/ft)	Elev (ft)	Site	DB
Surface Water Classification (Primary):						
Surface Water Classification (Secondary):						
Comments Related to Surface Water:						
Site Event Log						
Event ID:			155			
Event:			Work Plan Approval Letter			
Additional Info:			#1140380 Approval of CCP			
Start Date:						
End Date:			09/03/13			
Planned Start Date:						
Planned End Date:						
Last Update:			10/30/2013			
Record No:			38024			
Site Event Log						
Event ID:			75			
Event:			Phase II Investigation			
Additional Info:			Excavation for new addition, 150 cy excavated			
Start Date:			09/05/13			
End Date:			09/12/13			
Planned Start Date:						
Planned End Date:						
Last Update:			3/5/2014			
Record No:			38403			
Site Event Log						
Event ID:			41			
Event:			VIC Program Participation Dates (Start/End)			
Additional Info:			None Entered			
Start Date:			07/31/13			
End Date:			02/12/03			
Planned Start Date:						
Planned End Date:						
Last Update:			8/7/2013			
Record No:			37209			
Site Event Log						
Event ID:			214			
Event:			Institutional Control Event			
Additional Info:			Restrictive Covenant Filed on property as part of State Street Vacant Land site			
Start Date:			01/22/03			
End Date:			02/12/03			
Planned Start Date:						
Planned End Date:						
Last Update:			8/28/2013			
Record No:			37369			
Contact Information						
Contact Last Name:			Lee			
Contact First Name:			Pauline			
Contact Middle Name:						
Contact Type:			VOL			
Invoiced Party:			TRUE			
Contact Name:			Lee Holding, LLC			
Contact Address Street:			295 State Street			
Contact Address Street2:						
Contact City:			St. Paul			
Contact State:			MN			
Contact Zip:			55107			
Province:						
Country:						

Map Key	Number of Records	Direction	Distance (mi/ft)	Elev (ft)	Site	DB
Postal Code:						
Contact Phone:			(651) 604-9448			
Contact Phone Extension:						
Contact Fax:			(651) 604-9901			
Contact Cell:						
Contact Mail:			jp tradingus@yahoo.com			
Last Update:			08/07/13			
REC ID:			25373			
REC ID Archive:			44923			
Contact Add Info:						
Staff ID Number:			0			
Org ID:			-8906			
Org NAmE:			Lee Holding LLC			
Org Type:			100			
Person ID:			66678910			
MPCA Org ID:						
Org Check:						
Person. Check:						
Contact Information						
Contact Last Name:			Lee			
Contact First Name:			Pauline			
Contact Middle Name:						
Contact Type:			OWN			
Invoiced Party:			FALSE			
Contact Name:			Lee Holding, LLC			
Contact Address Street:			295 State Street			
Contact Address Street2:						
Contact City:			St. Paul			
Contact State:			MN			
Contact Zip:			55107			
Province:						
Country:						
Postal Code:						
Contact Phone:			(651) 604-9448			
Contact Phone Extension:						
Contact Fax:			(651) 604-9901			
Contact Cell:						
Contact Mail:			jp tradingus@yahoo.com			
Last Update:			08/07/13			
REC ID:			25374			
REC ID Archive:			44924			
Contact Add Info:						
Staff ID Number:			0			
Org ID:			-8906			
Org NAmE:			Lee Holding LLC			
Org Type:			100			
Person ID:			66678910			
MPCA Org ID:						
Org Check:						
Person. Check:						
Contact Information						
Contact Last Name:			Pavlish			
Contact First Name:			Jeremy			
Contact Middle Name:						
Contact Type:			CON			
Invoiced Party:			FALSE			
Contact Name:			Vieau Associates Inc.			
Contact Address Street:			7710 Computer Ave., Suite 102			
Contact Address Street2:						
Contact City:			Edina			
Contact State:			MN			
Contact Zip:			55435			
Province:						
Country:						

Map Key	Number of Records	Direction	Distance (mi/ft)	Elev (ft)	Site	DB
Postal Code:						
Contact Phone:		(952) 893-7931				
Contact Phone Extension:						
Contact Fax:		(952) 893-7932				
Contact Cell:						
Contact Mail:						
Last Update:		08/07/13				
REC ID:		25375				
REC ID Archive:		44925				
Contact Add Info:						
Staff ID Number:		0				
Org ID:		149873				
Org NAmE:		Vieau Associates Inc				
Org Type:		100				
Person ID:		-10031				
MPCA Org ID:						
Org Check:						
Person. Check:						
Contact Information						
Contact Last Name:		Jolley				
Contact First Name:		Rick				
Contact Middle Name:						
Contact Type:		TA				
Invoiced Party:		FALSE				
Contact Name:		MPCA				
Contact Address Street:		520 Lafayette Rd N				
Contact Address Street2:						
Contact City:		St. Paul				
Contact State:		MN				
Contact Zip:		551554194				
Province:						
Country:						
Postal Code:						
Contact Phone:		(651) 757-2475				
Contact Phone Extension:						
Contact Fax:		(651) 296-9707				
Contact Cell:						
Contact Mail:		rick.jolley@pca.state.mn.us				
Last Update:		08/12/13				
REC ID:		25394				
REC ID Archive:		44949				
Contact Add Info:						
Staff ID Number:		3294				
Org ID:		0				
Org NAmE:						
Org Type:						
Person ID:		0				
MPCA Org ID:		1715				
Org Check:						
Person. Check:						
Contact Information						
Contact Last Name:		Jolley				
Contact First Name:		Rick				
Contact Middle Name:						
Contact Type:		PL				
Invoiced Party:		FALSE				
Contact Name:		MPCA				
Contact Address Street:		520 Lafayette Rd N				
Contact Address Street2:						
Contact City:		St. Paul				
Contact State:		MN				
Contact Zip:		551554194				
Province:						
Country:						

Map Key	Number of Records	Direction	Distance (mi/ft)	Elev (ft)	Site	DB
Postal Code:						
Contact Phone:		(651) 757-2475				
Contact Phone Extension:						
Contact Fax:		(651) 296-9707				
Contact Cell:						
Contact Mail:		rick.jolley@pca.state.mn.us				
Last Update:		08/12/13				
REC ID:		25395				
REC ID Archive:		44950				
Contact Add Info:						
Staff ID Number:		3294				
Org ID:		0				
Org NName:						
Org Type:						
Person ID:		0				
MPCA Org ID:		1715				
Org Check:						
Person. Check:						

144	1 of 1	E	0.38 / 2,023.73	708.67	State Street Vacant Land State Street St. Paul MN 55107	VIC
---------------------	--------	---	-----------------	--------	---	-----

Site ID:	VP15270	Created By:	Pjensen
Core Prgm Int ID:	337005	Created Date:	12/7/2001
Link ID:	5599	Last Update:	2/16/2010
Active:	FALSE	Alphsort:	
Site Type:	Other	City:	729
MPCA region:	Metro	County:	62
HRS Score:		Legal District:	65B
NPL:	FALSE	PLS Method:	M
PLP:	FALSE	Pls Scal:	A
District:	Metro	Township:	28
Pgm Ref From:		Range:	22
Pgmint:	VIC	Range E W:	w
Cleanup Cost:		Section:	5
Reservation:	FALSE	Qtr 160:	
Reservation Name:		Qtr 40:	
MPCA Wells:	FALSE	Qtr 10:	
Federal Facility:	FALSE	Qtr 2 5:	
Primary Fund:		Quad:	
EPA ID:		NAD No:	83
MPCA ID:		Coordpt Desc:	
Methcol:		Coordsrc Type:	
Coldate:		Coordsrc Org:	
Coldat Equal:		Mpcapgmac:	
Basin Code:	2	Mapscale:	
Major Wtrshed:	20	Verif Meth:	
Minor Wtrshed:		Horiz Ref:	
File Location:	Archival Storage	Utm Source:	U
VIC App GIS:	FALSE	Utm Method:	M1
PBP:	FALSE	Utm Scale:	A
WI Risk:		Utm Accuracy:	U
WI Loe:		Utm East:	493983.82
WI Mult:		Utm North:	4976121
County Name:	Ramsey	Utm Zone:	15
Pay Complete:	FALSE	Pls Meth 2:	
Site size:	1	Pls Scal 2:	
Congression Dist:	4	Township 2:	
Enf Lead Agency:	MPCA	Range 2:	
Feddef Pilot:	FALSE	Rge E W 2:	
Site Class A:	FALSE	Section 2:	
Site Class B:	FALSE	Qtr 160 2:	
Site Class C:	FALSE	Qtr 40 2:	
Site Class D:	FALSE	Qtr 10 2:	
Fundfin:	FALSE	Qtr 2 5 2:	

Map Key	Number of Records	Direction	Distance (mi/ft)	Elev (ft)	Site	DB
Natresdmg:	FALSE				Quad 2:	
Physical Location:		none				
Address 2:						
Address 1:		State Street				
NOTE:						
Contaminant Information						
Contaminant ID:			BaP			
Contaminant:			Benzo[a]pyrene Equivalents			
Media ID:			2			
Media Type:			Soil			
Cleanup Level:			6.6			
Units:			mg/Kg			
Cleanup Level Basis:						
Maximum Residual Contamination:						
Record ID:			11132			
Last Update:			1/24/2002			
Contaminant Information						
Contaminant ID:			7439-92-1			
Contaminant:			Lead			
Media ID:			2			
Media Type:			Soil			
Cleanup Level:			1350			
Units:			mg/Kg			
Cleanup Level Basis:						
Maximum Residual Contamination:			1350			
Record ID:			11133			
Last Update:			1/24/2002			
Contaminant Information						
Contaminant ID:			120-12-7			
Contaminant:			Anthracene			
Media ID:			2			
Media Type:			Soil			
Cleanup Level:			3.2			
Units:			mg/Kg			
Cleanup Level Basis:						
Maximum Residual Contamination:						
Record ID:			11134			
Last Update:			1/24/2002			
Contaminant Information						
Contaminant ID:			56-55-3			
Contaminant:			Benzo[a]anthracene			
Media ID:			2			
Media Type:			Soil			
Cleanup Level:			5.4			
Units:			mg/Kg			
Cleanup Level Basis:						
Maximum Residual Contamination:						
Record ID:			11137			
Last Update:			1/24/2002			
Contaminant Information						
Contaminant ID:			50-32-8			
Contaminant:			Benzo[a]pyrene			
Media ID:			2			
Media Type:			Soil			
Cleanup Level:			5.3			

Map Key	Number of Records	Direction	Distance (mi/ft)	Elev (ft)	Site	DB
Units:		mg/Kg				
Cleanup Level Basis:						
Maximum Residual Contamination:						
Record ID:		11138				
Last Update:		1/24/2002				
Contaminant Information						
Contaminant ID:		205-99-2				
Contaminant:		Benzo[b]fluoranthene				
Media ID:		2				
Media Type:		Soil				
Cleanup Level:		5.3				
Units:		mg/Kg				
Cleanup Level Basis:						
Maximum Residual Contamination:						
Record ID:		11139				
Last Update:		1/24/2002				
Contaminant Information						
Contaminant ID:		191-24-2				
Contaminant:		Benzo[ghi]perylene				
Media ID:		2				
Media Type:		Soil				
Cleanup Level:		2.8				
Units:		mg/Kg				
Cleanup Level Basis:						
Maximum Residual Contamination:						
Record ID:		11140				
Last Update:		1/24/2002				
Contaminant Information						
Contaminant ID:		207-08-9				
Contaminant:		Benzo[k]fluoranthene				
Media ID:		2				
Media Type:		Soil				
Cleanup Level:		2.7				
Units:		mg/Kg				
Cleanup Level Basis:						
Maximum Residual Contamination:						
Record ID:		11141				
Last Update:		1/24/2002				
Contaminant Information						
Contaminant ID:		218-01-9				
Contaminant:		Chrysene				
Media ID:		2				
Media Type:		Soil				
Cleanup Level:		5.2				
Units:		mg/Kg				
Cleanup Level Basis:						
Maximum Residual Contamination:						
Record ID:		11142				
Last Update:		1/24/2002				
Contaminant Information						
Contaminant ID:		206-44-0				
Contaminant:		Fluoranthene				
Media ID:		2				
Media Type:		Soil				
Cleanup Level:		10				
Units:		mg/Kg				
Cleanup Level Basis:						
Maximum Residual Contamination:						

Map Key	Number of Records	Direction	Distance (mi/ft)	Elev (ft)	Site	DB
Record ID:			11143			
Last Update:			1/24/2002			
Contaminant Information						
Contaminant ID:			193-39-5			
Contaminant:			Indeno(1,2,3-cd)pyrene			
Media ID:			2			
Media Type:			Soil			
Cleanup Level:			2.4			
Units:			mg/Kg			
Cleanup Level Basis:						
Maximum Residual Contamination:						
Record ID:			11144			
Last Update:			1/24/2002			
Contaminant Information						
Contaminant ID:			85-01-8			
Contaminant:			Phenanthrene			
Media ID:			2			
Media Type:			Soil			
Cleanup Level:			8.9			
Units:			mg/Kg			
Cleanup Level Basis:						
Maximum Residual Contamination:						
Record ID:			11145			
Last Update:			1/24/2002			
Contaminant Information						
Contaminant ID:			129-00-0			
Contaminant:			Pyrene			
Media ID:			2			
Media Type:			Soil			
Cleanup Level:			11			
Units:			mg/Kg			
Cleanup Level Basis:						
Maximum Residual Contamination:						
Record ID:			11146			
Last Update:			1/24/2002			
Contaminant Information						
Contaminant ID:			WI-DRO			
Contaminant:			Diesel Range Organics			
Media ID:			2			
Media Type:			Soil			
Cleanup Level:			290			
Units:			mg/Kg			
Cleanup Level Basis:						
Maximum Residual Contamination:			310			
Record ID:			11148			
Last Update:			1/24/2002			
Impacts Response Actions						
Number of GW Receptors:						
Ecological Receptors Present:			FALSE			
Type of Ecological Receptors:						
Acres of Contaminated Soil:			1			
Volume of Contaminated Soil:						
Acres of Surface Water Impacted:						
Acres of Wetland Impacted:						
Acres of Sediment Impacted:						
Ground Water Plume Area(acres):						
Was Cleanup Conducted?:			FALSE			
Acres of Contaminated Soil Remediated						

Map Key	Number of Records	Direction	Distance (mi/ft)	Elev (ft)	Site	DB
at Site:						
Volume of Soil Cleaned at Site:						
Number of Municipal Wells Contaminated:						
Number of Domestic Wells Contaminated:						
Number of Surface Water Intakes Contaminated:						
Number of Drums Removed from Site:						
Year Soil Remediated:						
Acres of Soil with Restricted Access:						
Year Institutional Control Remedy Completed:						
Year GW Remedy Completed:						
Year GW IC Completed:						
Acres of Wetland or Sediment Remediated:						
Public Financing?:						
			FALSE			
Assurance Help?:						
			FALSE			
Land Use Classification at Site:						
Land Use In Vicinity Of Site:						
Deed Notification Present on Site?:						
			FALSE			
Restrictive Covenant Present?:						
			TRUE			
Is Ground Water Pump & Treat Being Used at Site?:						
			FALSE			
Environmental Covenant Present?:						
			FALSE			
Restrictive Covenant Basis/Desc:						
Miscellaneous Comments:						
Quaternary Perched:						
			FALSE			
Quaternary Water Table:						
			FALSE			
Quaternary Confined:						
			FALSE			
Cretaceous:						
			FALSE			
Plattville:						
			FALSE			
St. Peter:						
			FALSE			
Prairie Du Chien:						
			FALSE			
Jordan:						
			FALSE			
Ironton/Galesville:						
			FALSE			
Mt Simon - Hinckley:						
			FALSE			
Precambrian, Undifferentiated:						
			FALSE			
Other or Unknown Aquifer:						
			FALSE			
Date Site Info Last Updated:						
			6/18/2003			
Date Institutional Control Info Last Updated:						
			6/18/2003			
Location where the IC was filed:						
Surface Water Classification (Primary):						
Surface Water Classification (Secondary):						
Comments Related to Surface Water:						
Site Event Log						
Event ID:						
			41			
Event:						
			VIC Program Participation Dates (Start/End)			
Additional Info:						
			None Entered			
Start Date:						
			12/07/01			
End Date:						
			04/02/03			
Planned Start Date:						
Planned End Date:						
Last Update:						
			12/13/2001			
Record No:						
			12698			
Site Event Log						
Event ID:						
			75			
Event:						
			Phase II Investigation			
Additional Info:						
			EnPro: 4 soil borings: 1 to 20' in former paint and machine shop area; 2 to 10'; 1 near former coal bin and lead kettles area; 1 near dry well			
Start Date:						

Map Key	Number of Records	Direction	Distance (mi/ft)	Elev (ft)	Site	DB
End Date:			06/01/92			
Planned Start Date:						
Planned End Date:						
Last Update:			2/27/2002			
Record No:			13388			
Site Event Log						
Event ID:			45			
Event:			No Association Determination Issued			
Additional Info:			To Capitol Beverage for acquisition of fee title to site, and use of site to store vehicles			
Start Date:						
End Date:			03/01/02			
Planned Start Date:						
Planned End Date:						
Last Update:			3/5/2002			
Record No:			13430			
Site Event Log						
Event ID:			155			
Event:			Work Plan Approval Letter			
Additional Info:			Workplan for Collection of Additional Shallow Soil Samples			
Start Date:						
End Date:			03/15/02			
Planned Start Date:						
Planned End Date:						
Last Update:			3/18/2002			
Record No:			13518			
Site Event Log						
Event ID:			75			
Event:			Phase II Investigation			
Additional Info:			4 trenches advanced to evaluate possible footing locations for building expansion by Anheuser-Busch			
Start Date:						
End Date:			09/14/01			
Planned Start Date:						
Planned End Date:						
Last Update:			1/24/2002			
Record No:			12961			
Site Event Log						
Event ID:			114			
Event:			[Spaceholder]			
Additional Info:			Release reported to Duty Officer			
Start Date:						
End Date:			11/29/01			
Planned Start Date:						
Planned End Date:						
Last Update:			1/24/2002			
Record No:			12965			
Site Event Log						
Event ID:			75			
Event:			Phase II Investigation			
Additional Info:			Additional borings, samples and vapor samples; delineation of surface debris; Contractors used: MESA of New Prague for geoprobes; Pace - lab for samples			
Start Date:						
End Date:			03/08/02			
Planned Start Date:						
Planned End Date:						
Last Update:			4/22/2002			
Record No:			13801			
Site Event Log						

Map Key	Number of Records	Direction	Distance (mi/ft)	Elev (ft)	Site	DB
Event ID:			45			
Event:			No Association Determination Issued			
Additional Info:			For Capitol Beverage's redevelopment activities			
Start Date:						
End Date:			04/30/02			
Planned Start Date:						
Planned End Date:						
Last Update:			5/1/2002			
Record No:			13884			
Site Event Log						
Event ID:			43			
Event:			Limited No Action Letter Sent			
Additional Info:			No action for soils, contingent upon restrictive cov.			
Start Date:						
End Date:			04/02/03			
Planned Start Date:						
Planned End Date:						
Last Update:			4/3/2003			
Record No:			16529			
Site Event Log						
Event ID:			211			
Event:			VIC General Comment Letter (including requests for additional information)			
Additional Info:			Review letter of Health & Safety Plan			
Start Date:						
End Date:			01/29/03			
Planned Start Date:						
Planned End Date:						
Last Update:			1/29/2003			
Record No:			16290			
Site Event Log						
Event ID:			214			
Event:			Institutional Control Event			
Additional Info:			Restrictive Covenant (sign and file date)			
Start Date:						
End Date:			01/13/03			
Planned Start Date:			02/12/03			
Planned End Date:						
Last Update:			6/18/2003			
Record No:			16820			
Contact Information						
Contact Last Name:			Stahnke			
Contact First Name:			Gerald			
Contact Middle Name:						
Contact Type:			PL			
Invoiced Party:			FALSE			
Contact Name:			MPCA			
Contact Address Street:			520 Lafayette Rd N			
Contact Address Street2:						
Contact City:			St. Paul			
Contact State:			MN			
Contact Zip:			551554194			
Province:						
Country:						
Postal Code:						
Contact Phone:			(651) 757-1459			
Contact Phone Extension:						
Contact Fax:						
Contact Cell:						
Contact Mail:						

Map Key	Number of Records	Direction	Distance (mi/ft)	Elev (ft)	Site	DB
Last Update:			12/13/01			
REC ID:			9696			
REC ID Archive:			13924			
Contact Add Info:						
Staff ID Number:			3408			
Org ID:			0			
Org NName:						
Org Type:						
Person ID:			0			
MPCA Org ID:			1715			
Org Check:						
Person. Check:						
Contact Information						
Contact Last Name:			Jolley			
Contact First Name:			Rick			
Contact Middle Name:			M.			
Contact Type:			TA			
Invoiced Party:			FALSE			
Contact Name:			MPCA			
Contact Address Street:			520 Lafayette Rd N			
Contact Address Street2:						
Contact City:			St. Paul			
Contact State:			MN			
Contact Zip:			551554194			
Province:						
Country:						
Postal Code:						
Contact Phone:			(651) 757-5573			
Contact Phone Extension:						
Contact Fax:			651-296-9707			
Contact Cell:						
Contact Mail:			rick.jolley@state.mn.us			
Last Update:			12/13/01			
REC ID:			9697			
REC ID Archive:			13925			
Contact Add Info:						
Staff ID Number:			3294			
Org ID:			0			
Org NName:						
Org Type:						
Person ID:			0			
MPCA Org ID:			1715			
Org Check:						
Person. Check:						
Contact Information						
Contact Last Name:			Morrissey			
Contact First Name:			Paul			
Contact Middle Name:						
Contact Type:			VOL			
Invoiced Party:			TRUE			
Contact Name:			Capitol Beverage Sales			
Contact Address Street:			295 State Street			
Contact Address Street2:						
Contact City:			St. Paul			
Contact State:			MN			
Contact Zip:			55107			
Province:						
Country:						
Postal Code:						
Contact Phone:			(651) 298-0800			
Contact Phone Extension:						
Contact Fax:			(651) 298-9542			
Contact Cell:						
Contact Mail:						

Map Key	Number of Records	Direction	Distance (mi/ft)	Elev (ft)	Site	DB
Last Update:			12/13/01			
REC ID:			9699			
REC ID Archive:			13927			
Contact Add Info:						
Staff ID Number:			0			
Org ID:			-5729			
Org NAmE:			Capitol Beverage Sales			
Org Type:			100			
Person ID:			-16874			
MPCA Org ID:						
Org Check:						
Person. Check:						
Contact Information						
Contact Last Name:			Tschida			
Contact First Name:			Richard			
Contact Middle Name:						
Contact Type:			OWN			
Invoiced Party:			FALSE			
Contact Name:			Electric Cords Inc.			
Contact Address Street:			5350 Highway 61			
Contact Address Street2:						
Contact City:			White Bear Township			
Contact State:			MN			
Contact Zip:			551102375			
Province:						
Country:						
Postal Code:						
Contact Phone:			(651) 426-7958			
Contact Phone Extension:						
Contact Fax:						
Contact Cell:						
Contact Mail:						
Last Update:			12/13/01			
REC ID:			9700			
REC ID Archive:			13928			
Contact Add Info:						
Staff ID Number:			0			
Org ID:			-5730			
Org NAmE:			Electric Cords Inc			
Org Type:			100			
Person ID:			-17274			
MPCA Org ID:						
Org Check:						
Person. Check:						
Contact Information						
Contact Last Name:			Reinke, P.E.			
Contact First Name:			Dan			
Contact Middle Name:						
Contact Type:			CON			
Invoiced Party:			FALSE			
Contact Name:			Environmental Resources Management			
Contact Address Street:			289 East Fifth Street, Suite 201			
Contact Address Street2:						
Contact City:			St. Paul			
Contact State:			MN			
Contact Zip:			55101			
Province:						
Country:						
Postal Code:						
Contact Phone:			(651) 225-4554			
Contact Phone Extension:						
Contact Fax:						
Contact Cell:						
Contact Mail:						

Map Key	Number of Records	Direction	Distance (mi/ft)	Elev (ft)	Site	DB
Last Update:		12/13/01				
REC ID:		9701				
REC ID Archive:		13929				
Contact Add Info:						
Staff ID Number:		0				
Org ID:		192093				
Org NName:		Environmental Resources Management				
Org Type:		100				
Person ID:		-12377				
MPCA Org ID:						
Org Check:						
Person. Check:						
145	1 of 3	NNW	0.38 / 2,009.01	762.26	Kellogg Square-Kellogg Grocery 111 Kellogg Blvd E Ste 230 (null) St. Paul MN 55101	WIMN
Site ID:	60334898				Industrial Classif:	Supermarkets and Other Grocery (except Convenience) Stores
Watershed Name:	Mississippi River - Twin Cities				County Name:	Ramsey
Latitude:	44.94579527				Coordinate Method:	Address Matching House Number
Longitude:	-93.08935928					
--- Details ---						
Activity ID:	MNS000169367				Activity Type Name:	Hazardous Waste, Small to Minimal QG
Active:	Yes				Activ Sub Type N:	(null)
Program Name:	Hazardous Waste				Legislative District:	65B
HUC 8:	7010206					
145	2 of 3	NNW	0.38 / 2,009.01	762.26	Jones Robert W Dr DDS 111 Kellogg Blvd E Ste 205 (null) St. Paul MN 55101	WIMN
Site ID:	71131				Industrial Classif:	Offices of Dentists
Watershed Name:	Mississippi River - Twin Cities				County Name:	Ramsey
Latitude:	44.94579527				Coordinate Method:	Address Matching House Number
Longitude:	-93.08935928					
--- Details ---						
Activity ID:	MND116899485				Activity Type Name:	Hazardous Waste, Small to Minimal QG
Active:	No				Activ Sub Type N:	(null)
Program Name:	Hazardous Waste				Legislative District:	65B
HUC 8:	7010206					
145	3 of 3	NNW	0.38 / 2,009.01	762.26	Kellogg Square Apartments 111 Kellogg Blvd E (null) St. Paul MN 55101	WIMN
Site ID:	56128				Industrial Classif:	Apartment building operators
Watershed Name:	Mississippi River - Twin Cities				County Name:	Ramsey
Latitude:	44.94579527				Coordinate Method:	Address Matching House Number
Longitude:	-93.08935928					
--- Details ---						
Activity ID:	MND089475958				Activity Type Name:	Hazardous Waste, Small to Minimal QG
Active:	Yes				Activ Sub Type N:	(null)
Program Name:	Hazardous Waste				Legislative District:	65B
HUC 8:	7010206					
+						

Map Key	Number of Records	Direction	Distance (mi/ft)	Elev (ft)	Site	DB
Activity ID:	3876				Activity Type Name: Tank Site	
Active:	No				Activ Sub Type N: (null)	
Program Name:	Tanks & Leaks				Legislative District: 65B	
HUC 8:	7010206					

146	1 of 6	NW	0.37 / 1,966.78	786.17	W. 7th Street Railroad 40 Kellogg Blvd W St. Paul MN 55102	FED BROWNFIELDS
---------------------	--------	----	-----------------	--------	--	--------------------

Type of Funding: N/A
Acres Property ID: 14890
Property Size(Acres):
Local Property No:
Ownership Entity:
Current Owner:
Did Ownership Change:
Sflip Fact Into The Owship:
Latitude: 44.943829
Longitude: -93.093326
Horizontal Collection Mthd:
Source Map Scale:
Reference Point:
Horiz Reference Datum:
Future Use Greenspace:
Past Use Grnspace Arces:
Past Use Residential Arces:
Past Use Cmmrcial Arces:
Past Use Industrial Arces:
Past Use Multistory Arces:
Future Use Multstry Arces:
Cleanup Required: N
Cntmnt Fnd Ctrl Sbstncs:
Cntmnt Fnd Petroleum:
Cntmnt Fnd Asbestos:
Cntmnt Fnd Lead:
Cntmnt Fnd Pahs:
Cntmnt Fnd Pcb:
Cntmnt Fnd Voc:
Cntmnt Fnd Selenium:
Cntmnt Fnd Iron:
Cntmnt Fnd Arsenic:
Cntmnt Fnd Cadmium:
Cntmnt Fnd Chromium:
Cntmnt Fnd Copper:
Cntmnt Fnd Mercury:
Cntmnt Fnd Nickel:
Cntmnt Fnd Pesticides:
Cntmnt Fnd Svocs:
Cntmnt Fnd Other Metals:
Cntmnt Fnd Other:
Cntmnt Fnd Other Descr :
Cntmnt Fnd Unknown:
Cntmnt Fnd None:
Cntmnt Clnd Up Ctl Sbst:
Cntmnt Clnd Up Petroleum:
Cntmnt Clnd Up Asbestos:
Cntmnt Clnd Up Lead:
Cntmnt Clnd Up Pahs:
Cntmnt Clnd Up Pcb:
Cntmnt Clnd Up Voc:
Cntmnt Clnd Up Selenium:
Cntmnt Clnd Up Iron:
Cntmnt Clnd Up Arsenic:
Cntmnt Clnd Up Cadmium:
Cntmnt Clnd Up Chromium:
Cntmnt Clnd Up Copper:

Map Key	Number of Records	Direction	Distance (mi/ft)	Elev (ft)	Site	DB
Cntmnt Clnd Up Mercury:						
Cntmnt Clnd Up Nickel:						
Cntmnt Clnd Up Pesticides:						
Cntmnt Clnd Up Svocs:						
Cntmnt Clnd Oth Metals:						
Cntmnt Clnd Up Other:						
Cntmnt Clnd Up Oth Desc:						
Cntmnt Clnd Up Unknown:						
Cntmnt Clnd Up None:						
Media Affected Air:						
Media Affected Sediments:						
Media Affected Soil:						
Media Affect Drnking Wtr:						
Media Affected Grnd Wtr:						
Media Affctd Surf Wtr:						
Media Affctd Bldg MatrIs:						
Media Affected Indoor Air:						
Media Affected None:						
Media Affected Unknown:						
Media Clnd Up Air:						
Media Clnd Up Sediments:						
Media Clnd Up Soil:						
Media Clnd Up Drnk Wtr:						
Media Clnd Up Grnd Wtr:						
Media Clnd Up Surf Wtr:						
Media Clnd Up Bldg Mats:						
Media Clnd Up Indoor Air:						
Media Clnd Up Unknown:						
St Tribal Prg ID No:						
Further Action Cleanup:						
Enrollment St Tribal Prg:						
Institutional Ctrl ICs Req:						
IC Catgry Proprietary Ctrl:						
IC Catgry Informational Dev:						
IC Catgry Govmntal Ctrl:						
IC Catgry Enfrc Prmt TIs:						
ICs In Place:		U				
Date ICs In Place:						
Future Use Residential:						
Future Use Commercial:						
Future Use Industrial:						
Photographs Are Available:						
Video is Available:						
Description History:						
--- Details ---						
Acres Property ID:			14890			
Grant Recipient Name:			Twin Cities Metropolitan Council			
Accomplishment Counted:			0			
Cooperative Agrment No:			97508301			
Type Brownfields Grant:			Assessment			
Assessment Phase:			Phase I Environmental Assessment			
Assessment Start Date:			03/31/2001 00:00:00			
Assessment Compltn Dt:			03/31/2001 00:00:00			
Srce of Assessment Fund:						
Entity Prov Assmnt Fund:						
Assessment Funding Amt:						
Cleanup Start Date:						
Cleanup Completion Date:						
Acres Cleaned Up:						
Cleanup Funding Source:						
Entity Prvd Cleanup Fund:						
Cleanup Funding Amount:						
Redevelopment Start Dt:						
No of Clnup/Redev Jobs:						
Acre/Grnspace Created:						
Src of Redev Funding:						
Entity Prvd Redev Funds:						

Map Key	Number of Records	Direction	Distance (mi/ft)	Elev (ft)	Site	DB
<p><i>Redev Funding Amount:</i> <i>Highlights:</i> <i>IC Data Address:</i> <i>Redev Completion Date:</i> <i>Reference Point:</i> <i>Futr Use Multistory Arces:</i></p>						
146	2 of 6	NW	0.37 / 1,966.78	786.17	Twin Cities Auto & Salvage 40 Kellogg Blvd W St. Paul MN 55102	FED BROWNFIELDS
<p><i>Type of Funding:</i> <i>Acres Property ID:</i> <i>Property Size(Acres):</i> <i>Local Property No:</i> <i>Ownership Entity:</i> <i>Current Owner:</i> <i>Did Ownership Change:</i> <i>Sfillp Fact Into The Owship:</i></p>		<p>N/A 13866 3.5</p>				
<p><i>Latitude:</i> <i>Longitude:</i> <i>Horizontal Collection Mthd:</i> <i>Source Map Scale:</i> <i>Reference Point:</i> <i>Horiz Reference Datum:</i> <i>Future Use Greenspace:</i> <i>Past Use Grnspace Arces:</i> <i>Past Use Residential Arces:</i> <i>Past Use Cmmrcial Arces:</i> <i>Past Use Industrial Arces:</i> <i>Past Use Multistory Arces:</i> <i>Future Use Multstry Arces:</i> <i>Cleanup Required:</i> <i>Cntmnt Fnd Ctrl Sbstncs:</i> <i>Cntmnt Fnd Petroleum:</i> <i>Cntmnt Fnd Asbestos:</i> <i>Cntmnt Fnd Lead:</i> <i>Cntmnt Fnd Pahs:</i> <i>Cntmnt Fnd Pcb:</i> <i>Cntmnt Fnd Vocs:</i> <i>Cntmnt Fnd Selenium:</i> <i>Cntmnt Fnd Iron:</i> <i>Cntmnt Fnd Arsenic:</i> <i>Cntmnt Fnd Cadmium:</i> <i>Cntmnt Fnd Chromium:</i> <i>Cntmnt Fnd Copper:</i> <i>Cntmnt Fnd Mercury:</i> <i>Cntmnt Fnd Nickel:</i> <i>Cntmnt Fnd Pesticides:</i> <i>Cntmnt Fnd Svocs:</i> <i>Cntmnt Fnd Other Metals:</i> <i>Cntmnt Fnd Other:</i> <i>Cntmnt Fnd Other Descr :</i> <i>Cntmnt Fnd Unknown:</i> <i>Cntmnt Fnd None:</i> <i>Cntmnt Clnd Up Ctl Sbst:</i> <i>Cntmnt Clnd Up Petroleum:</i> <i>Cntmnt Clnd Up Asbestos:</i> <i>Cntmnt Clnd Up Lead:</i> <i>Cntmnt Clnd Up Pahs:</i> <i>Cntmnt Clnd Up Pcb:</i> <i>Cntmnt Clnd Up Vocs:</i> <i>Cntmnt Clnd Up Selenium:</i> <i>Cntmnt Clnd Up Iron:</i> <i>Cntmnt Clnd Up Arsenic:</i> <i>Cntmnt Clnd Up Cadmium:</i> <i>Cntmnt Clnd Up Chromium:</i></p>		<p>44.943829 -93.093326</p>				

Map Key	Number of Records	Direction	Distance (mi/ft)	Elev (ft)	Site	DB
Cntmnt Clnd Up Copper:						
Cntmnt Clnd Up Mercury:						
Cntmnt Clnd Up Nickel:						
Cntmnt Clnd Up Pesticides:						
Cntmnt Clnd Up Svocs:						
Cntmnt Clnd Oth Metals:						
Cntmnt Clnd Up Other:						
Cntmnt Clnd Up Oth Desc:						
Cntmnt Clnd Up Unknown:						
Cntmnt Clnd Up None:						
Media Affected Air:						
Media Affected Sediments:						
Media Affected Soil:						
Media Affect Drnking Wtr:						
Media Affected Grnd Wtr:						
Media Affctd Surf Wtr:						
Media Affctd Bldg MatrIs:						
Media Affected Indoor Air:						
Media Affected None:						
Media Affected Unknown:						
Media Clnd Up Air:						
Media Clnd Up Sediments:						
Media Clnd Up Soil:						
Media Clnd Up Drnk Wtr:						
Media Clnd Up Grnd Wtr:						
Media Clnd Up Surf Wtr:						
Media Clnd Up Bldg Mats:						
Media Clnd Up Indoor Air:						
Media Clnd Up Unknown:						
St Tribal Prg ID No:						
Further Action Cleanup:						
Enrollment St Tribal Prg:						
Institutional Ctrl ICs Req:						
IC Catgry Proprietary Ctrls:						
IC Catgry Informational Dev:						
IC Catgry Govmntal Ctrls:						
IC Catgry Enfrc Prmt TIs:						
ICs In Place:		U				
Date ICs In Place:						
Future Use Residential:						
Future Use Commercial:						
Future Use Industrial:						
Photographs Are Available:						
Video is Available:						
Description History:		auto salvage				
--- Details ---						
Acres Property ID:		13866				
Grant Recipient Name:						
Accomplishment Counted:		0				
Cooperative Agrment No:						
Type Brownfields Grant:						
Assessment Phase:						
Assessment Start Date:						
Assessment Compltn Dt:						
Srce of Assessment Fund:						
Entity Prov Assmnt Fund:						
Assessment Funding Amt:						
Cleanup Start Date:						
Cleanup Completion Date:						
Acres Cleaned Up:						
Cleanup Funding Source:						
Entity Prvd Cleanup Fund:						
Cleanup Funding Amount:						
Redevelopment Start Dt:						
No of Clnup/Redev Jobs:						
Acre/Grnspace Created:						
Src of Redev Funding:						

Map Key	Number of Records	Direction	Distance (mi/ft)	Elev (ft)	Site	DB
Entity Prvd Redev Funds: Redev Funding Amount: Highlights: IC Data Address: Redev Completion Date: Reference Point: Futr Use Multistory Arces:						
146	3 of 6	NW	0.37 / 1,966.78	786.17	Lovering Johnson 40 Kellogg Blvd W St. Paul MN 55102	FED BROWNFIELDS
Type of Funding: Acres Property ID: Property Size(Acres): Local Property No: Ownership Entity: Current Owner: Did Ownership Change: Sflip Fact Into The Owship: Latitude: Longitude: Horizontal Collection Mthd: Source Map Scale: Reference Point: Horiz Reference Datum: Future Use Greenspace: Past Use Grnspace Arces: Past Use Residential Arces: Past Use Cmmrcial Arces: Past Use Industrial Arces: Past Use Multistory Arces: Future Use Multstry Arces: Cleanup Required: Cntmnt Fnd Ctrl Sbstncs: Cntmnt Fnd Petroleum: Cntmnt Fnd Asbestos: Cntmnt Fnd Lead: Cntmnt Fnd Pahs: Cntmnt Fnd Pcbs: Cntmnt Fnd Vocs: Cntmnt Fnd Selenium: Cntmnt Fnd Iron: Cntmnt Fnd Arsenic: Cntmnt Fnd Cadmium: Cntmnt Fnd Chromium: Cntmnt Fnd Copper: Cntmnt Fnd Mercury: Cntmnt Fnd Nickel: Cntmnt Fnd Pesticides: Cntmnt Fnd Svocs: Cntmnt Fnd Other Metals: Cntmnt Fnd Other: Cntmnt Fnd Other Descr : Cntmnt Fnd Unknown: Cntmnt Fnd None: Cntmnt Clnd Up Ctl Sbst: Cntmnt Clnd Up Petroleum: Cntmnt Clnd Up Asbestos: Cntmnt Clnd Up Lead: Cntmnt Clnd Up Pahs: Cntmnt Clnd Up Pcbs: Cntmnt Clnd Up Vocs: Cntmnt Clnd Up Selenium: Cntmnt Clnd Up Iron: Cntmnt Clnd Up Arsenic: Cntmnt Clnd Up Cadmium:		N/A 13868 44.943829 -93.093326				

Map Key	Number of Records	Direction	Distance (mi/ft)	Elev (ft)	Site	DB
Cntmnt Clnd Up Chromium:						
Cntmnt Clnd Up Copper:						
Cntmnt Clnd Up Mercury:						
Cntmnt Clnd Up Nickel:						
Cntmnt Clnd Up Pesticides:						
Cntmnt Clnd Up Svocs:						
Cntmnt Clnd Oth Metals:						
Cntmnt Clnd Up Other:						
Cntmnt Clnd Up Oth Desc:						
Cntmnt Clnd Up Unknown:						
Cntmnt Clnd Up None:						
Media Affected Air:						
Media Affected Sediments:						
Media Affected Soil:						
Media Affect Drnking Wtr:						
Media Affected Grnd Wtr:						
Media Affctd Surf Wtr:						
Media Affctd Bldg MatrIs:						
Media Affected Indoor Air:						
Media Affected None:						
Media Affected Unknown:						
Media Clnd Up Air:						
Media Clnd Up Sediments:						
Media Clnd Up Soil:						
Media Clnd Up Drnk Wtr:						
Media Clnd Up Grnd Wtr:						
Media Clnd Up Surf Wtr:						
Media Clnd Up Bldg Mats:						
Media Clnd Up Indoor Air:						
Media Clnd Up Unknown:						
St Tribal Prg ID No:						
Further Action Cleanup:						
Enrollment St Tribal Prg:						
Institutional Ctrl ICs Req:						
IC Catgry Proprietary Ctrls:						
IC Catgry Informational Dev:						
IC Catgry Govmntal Ctrls:						
IC Catgry Enfrc Prmt TIs:						
ICs In Place:		U				
Date ICs In Place:						
Future Use Residential:						
Future Use Commercial:						
Future Use Industrial:						
Photographs Are Available:						
Video is Available:						
Description History:						
--- Details ---						
Acres Property ID:			13868			
Grant Recipient Name:						
Accomplishment Counted:			0			
Cooperative Agrmnt No:						
Type Brownfields Grant:						
Assessment Phase:						
Assessment Start Date:						
Assessment Compltn Dt:						
Srce of Assessment Fund:						
Entity Prov Assmnt Fund:						
Assessment Funding Amt:						
Cleanup Start Date:						
Cleanup Completion Date:						
Acres Cleaned Up:						
Cleanup Funding Source:						
Entity Prvd Cleanup Fund:						
Cleanup Funding Amount:						
Redevelopment Start Dt:						
No of Clnup/Redev Jobs:						
Acre/Grnspace Created:						

Map Key	Number of Records	Direction	Distance (mi/ft)	Elev (ft)	Site	DB
<i>Src of Redev Funding:</i> <i>Entity Prvd Redev Funds:</i> <i>Redev Funding Amount:</i> <i>Highlights:</i> <i>IC Data Address:</i> <i>Redev Completion Date:</i> <i>Reference Point:</i> <i>Futr Use Multistory Arces:</i>						
146	4 of 6	NW	0.37 / 1,966.78	786.17	Rail Waste 40 Kellogg Blvd W St. Paul MN 55102	FED BROWNFIELDS
<i>Type of Funding:</i>		N/A				
<i>Acres Property ID:</i>		13869				
<i>Property Size(Acres):</i>		15				
<i>Local Property No:</i>						
<i>Ownership Entity:</i>						
<i>Current Owner:</i>						
<i>Did Ownership Change:</i>						
<i>Sfllp Fact Into The Owship:</i>						
<i>Latitude:</i>		44.943829				
<i>Longitude:</i>		-93.093326				
<i>Horizontal Collection Mthd:</i>						
<i>Source Map Scale:</i>						
<i>Reference Point:</i>						
<i>Horiz Reference Datum:</i>						
<i>Future Use Greenspace:</i>						
<i>Past Use Grnspace Arces:</i>						
<i>Past Use Residential Arces:</i>						
<i>Past Use Cmmrcial Arces:</i>						
<i>Past Use Industrial Arces:</i>						
<i>Past Use Multistory Arces:</i>						
<i>Future Use Multstry Arces:</i>						
<i>Cleanup Required:</i>						
<i>Cntmnt Fnd Ctrl Sbstncs:</i>						
<i>Cntmnt Fnd Petroleum:</i>						
<i>Cntmnt Fnd Asbestos:</i>						
<i>Cntmnt Fnd Lead:</i>						
<i>Cntmnt Fnd Pahs:</i>						
<i>Cntmnt Fnd Pcb:</i>						
<i>Cntmnt Fnd Voc:</i>						
<i>Cntmnt Fnd Selenium:</i>						
<i>Cntmnt Fnd Iron:</i>						
<i>Cntmnt Fnd Arsenic:</i>						
<i>Cntmnt Fnd Cadmium:</i>						
<i>Cntmnt Fnd Chromium:</i>						
<i>Cntmnt Fnd Copper:</i>						
<i>Cntmnt Fnd Mercury:</i>						
<i>Cntmnt Fnd Nickel:</i>						
<i>Cntmnt Fnd Pesticides:</i>						
<i>Cntmnt Fnd Svocs:</i>						
<i>Cntmnt Fnd Other Metals:</i>						
<i>Cntmnt Fnd Other:</i>						
<i>Cntmnt Fnd Other Descr :</i>						
<i>Cntmnt Fnd Unknown:</i>						
<i>Cntmnt Fnd None:</i>						
<i>Cntmnt Clnd Up Ctl Sbst:</i>						
<i>Cntmnt Clnd Up Petroleum:</i>						
<i>Cntmnt Clnd Up Asbestos:</i>						
<i>Cntmnt Clnd Up Lead:</i>						
<i>Cntmnt Clnd Up Pahs:</i>						
<i>Cntmnt Clnd Up Pcb:</i>						
<i>Cntmnt Clnd Up Voc:</i>						
<i>Cntmnt Clnd Up Selenium:</i>						
<i>Cntmnt Clnd Up Iron:</i>						
<i>Cntmnt Clnd Up Arsenic:</i>						

Map Key	Number of Records	Direction	Distance (mi/ft)	Elev (ft)	Site	DB
Cntmnt Clnd Up Cadmium:						
Cntmnt Clnd Up Chromium:						
Cntmnt Clnd Up Copper:						
Cntmnt Clnd Up Mercury:						
Cntmnt Clnd Up Nickel:						
Cntmnt Clnd Up Pesticides:						
Cntmnt Clnd Up Svocs:						
Cntmnt Clnd Oth Metals:						
Cntmnt Clnd Up Other:						
Cntmnt Clnd Up Oth Desc:						
Cntmnt Clnd Up Unknown:						
Cntmnt Clnd Up None:						
Media Affected Air:						
Media Affected Sediments:						
Media Affected Soil:						
Media Affect Drnking Wtr:						
Media Affected Grnd Wtr:						
Media Affctd Surf Wtr:						
Media Affctd Bldg MatrIs:						
Media Affected Indoor Air:						
Media Affected None:						
Media Affected Unknown:						
Media Clnd Up Air:						
Media Clnd Up Sediments:						
Media Clnd Up Soil:						
Media Clnd Up Drnk Wtr:						
Media Clnd Up Grnd Wtr:						
Media Clnd Up Surf Wtr:						
Media Clnd Up Bldg Mats:						
Media Clnd Up Indoor Air:						
Media Clnd Up Unknown:						
St Tribal Prg ID No:						
Further Action Cleanup:						
Enrollment St Tribal Prg:						
Institutional Ctrl ICs Req:						
IC Catgry Proprietary CtrlIs:						
IC Catgry Informational Dev:						
IC Catgry Govmntal CtrlIs:						
IC Catgry Enfrc Prmt TIs:						
ICs In Place:		U				
Date ICs In Place:						
Future Use Residential:						
Future Use Commercial:						
Future Use Industrial:						
Photographs Are Available:						
Video is Available:						
Description History:						
--- Details ---						
Acres Property ID:			13869			
Grant Recipient Name:						
Accomplishment Counted:			0			
Cooperative Agrment No:						
Type Brownfields Grant:						
Assessment Phase:						
Assessment Start Date:						
Assessment Compltn Dt:						
Srce of Assessment Fund:						
Entity Prov Assmnt Fund:						
Assessment Funding Amt:						
Cleanup Start Date:						
Cleanup Completion Date:						
Acres Cleaned Up:						
Cleanup Funding Source:						
Entity Prvd Cleanup Fund:						
Cleanup Funding Amount:						
Redevelopment Start Dt:						
No of Clnup/Redev Jobs:						

Map Key	Number of Records	Direction	Distance (mi/ft)	Elev (ft)	Site	DB
<p><i>Acre/Grnspace Created:</i> <i>Src of Redev Funding:</i> <i>Entity Prvd Redev Funds:</i> <i>Redev Funding Amount:</i> <i>Highlights:</i> <i>IC Data Address:</i> <i>Redev Completion Date:</i> <i>Reference Point:</i> <i>Futr Use Multistory Arces:</i></p>						
146	5 of 6	NW	0.37 / 1,966.78	786.17	Waste Management 40 Kellogg Blvd W St. Paul MN 55102	FED BROWNFIELDS
<i>Type of Funding:</i>		N/A				
<i>Acres Property ID:</i>		13867				
<i>Property Size(Acres):</i>		12				
<i>Local Property No:</i>						
<i>Ownership Entity:</i>						
<i>Current Owner:</i>						
<i>Did Ownership Change:</i>						
<i>Sfilp Fact Into The Owship:</i>						
<i>Latitude:</i>		44.943829				
<i>Longitude:</i>		-93.093326				
<i>Horizontal Collection Mthd:</i>						
<i>Source Map Scale:</i>						
<i>Reference Point:</i>						
<i>Horiz Reference Datum:</i>						
<i>Future Use Greenspace:</i>						
<i>Past Use Grnspace Arces:</i>						
<i>Past Use Residential Arces:</i>						
<i>Past Use Cmmrcial Arces:</i>						
<i>Past Use Industrial Arces:</i>						
<i>Past Use Multistory Arces:</i>						
<i>Future Use Multstry Arces:</i>						
<i>Cleanup Required:</i>						
<i>Cntmnt Fnd Ctl Sbstncs:</i>						
<i>Cntmnt Fnd Petroleum:</i>						
<i>Cntmnt Fnd Asbestos:</i>						
<i>Cntmnt Fnd Lead:</i>						
<i>Cntmnt Fnd Pahs:</i>						
<i>Cntmnt Fnd Pcb:</i>						
<i>Cntmnt Fnd Vocs:</i>						
<i>Cntmnt Fnd Selenium:</i>						
<i>Cntmnt Fnd Iron:</i>						
<i>Cntmnt Fnd Arsenic:</i>						
<i>Cntmnt Fnd Cadmium:</i>						
<i>Cntmnt Fnd Chromium:</i>						
<i>Cntmnt Fnd Copper:</i>						
<i>Cntmnt Fnd Mercury:</i>						
<i>Cntmnt Fnd Nickel:</i>						
<i>Cntmnt Fnd Pesticides:</i>						
<i>Cntmnt Fnd Svocs:</i>						
<i>Cntmnt Fnd Other Metals:</i>						
<i>Cntmnt Fnd Other:</i>						
<i>Cntmnt Fnd Other Descr :</i>						
<i>Cntmnt Fnd Unknown:</i>						
<i>Cntmnt Fnd None:</i>						
<i>Cntmnt Clnd Up Ctl Sbst:</i>						
<i>Cntmnt Clnd Up Petroleum:</i>						
<i>Cntmnt Clnd Up Asbestos:</i>						
<i>Cntmnt Clnd Up Lead:</i>						
<i>Cntmnt Clnd Up Pahs:</i>						
<i>Cntmnt Clnd Up Pcb:</i>						
<i>Cntmnt Clnd Up Vocs:</i>						
<i>Cntmnt Clnd Up Selenium:</i>						
<i>Cntmnt Clnd Up Iron:</i>						

Map Key	Number of Records	Direction	Distance (mi/ft)	Elev (ft)	Site	DB
Cntmnt Clnd Up Arsenic:						
Cntmnt Clnd Up Cadmium:						
Cntmnt Clnd Up Chromium:						
Cntmnt Clnd Up Copper:						
Cntmnt Clnd Up Mercury:						
Cntmnt Clnd Up Nickel:						
Cntmnt Clnd Up Pesticides:						
Cntmnt Clnd Up Svocs:						
Cntmnt Clnd Oth Metals:						
Cntmnt Clnd Up Other:						
Cntmnt Clnd Up Oth Desc:						
Cntmnt Clnd Up Unknown:						
Cntmnt Clnd Up None:						
Media Affected Air:						
Media Affected Sediments:						
Media Affected Soil:						
Media Affect Drnking Wtr:						
Media Affected Grnd Wtr:						
Media Affctd Surf Wtr:						
Media Affctd Bldg Matrls:						
Media Affected Indoor Air:						
Media Affected None:						
Media Affected Unknown:						
Media Clnd Up Air:						
Media Clnd Up Sediments:						
Media Clnd Up Soil:						
Media Clnd Up Drnk Wtr:						
Media Clnd Up Grnd Wtr:						
Media Clnd Up Surf Wtr:						
Media Clnd Up Bldg Mats:						
Media Clnd Up Indoor Air:						
Media Clnd Up Unknown:						
St Tribal Prg ID No:						
Further Action Cleanup:						
Enrollment St Tribal Prg:						
Institutional Ctrl ICs Req:						
IC Catgry Proprietary Ctrl:						
IC Catgry Informational Dev:						
IC Catgry Govmntal Ctrl:						
IC Catgry Enfrc Prmt Tls:						
ICs In Place:		U				
Date ICs In Place:						
Future Use Residential:						
Future Use Commercial:						
Future Use Industrial:						
Photographs Are Available:						
Video is Available:						
Description History:						
--- Details ---						
Acres Property ID:			13867			
Grant Recipient Name:						
Accomplishment Counted:			0			
Cooperative Agrment No:						
Type Brownfields Grant:						
Assessment Phase:						
Assessment Start Date:						
Assessment Compltn Dt:						
Srce of Assessment Fund:						
Entity Prov Assmnt Fund:						
Assessment Funding Amt:						
Cleanup Start Date:						
Cleanup Completion Date:						
Acres Cleaned Up:						
Cleanup Funding Source:						
Entity Prvd Cleanup Fund:						
Cleanup Funding Amount:						
Redevelopment Start Dt:						

Map Key	Number of Records	Direction	Distance (mi/ft)	Elev (ft)	Site	DB
No of Clnup/Redev Jobs: Acre/Grnspace Created: Src of Redev Funding: Entity Prvd Redev Funds: Redev Funding Amount: Highlights: IC Data Address: Redev Completion Date: Reference Point: Futr Use Multistory Arces:						
146	6 of 6	NW	0.37 / 1,966.78	786.15	Ramsey County Adult Detention Center 14 Kellogg Blvd W (null) St. Paul MN 55102	WIMN
Site ID:	4938				Industrial Classif:	Correctional institutions
Watershed Name:	Mississippi River - Twin Cities				County Name:	Ramsey
Latitude:	44.94378681				Coordinate Method:	Address Matching House Number
Longitude:	-93.09340203					
--- Details ---						
Activity ID:	MN0048879				Activity Type Name:	Wastewater Discharger
Active:	No				Activ Sub Type N:	SDS permit
Program Name:	Water Quality				Legislative District:	65B
HUC 8:	7010206					
147	1 of 1	NW	0.38 / 1,995.75	790.15	Radisson Hotel St. Paul 300 N Wabasha (null) St. Paul MN 55101	WIMN
Site ID:	231128				Industrial Classif:	(null)
Watershed Name:	Mississippi River - Twin Cities				County Name:	Ramsey
Latitude:	44.951451				Coordinate Method:	Zip Code Centroid
Longitude:	-93.087738					
--- Details ---						
Activity ID:	119564				Activity Type Name:	Tank Site
Active:	Yes				Activ Sub Type N:	(null)
Program Name:	Tanks & Leaks				Legislative District:	65B
HUC 8:	7010206					
148	1 of 2	NE	0.41 / 2,138.54	708.02	Solange Auto Services 291 Fillmore Ave E (null) St. Paul MN 55107	WIMN
Site ID:	63969				Industrial Classif:	Automotive Body, Paint, and Interior Repair and Maintenance
Watershed Name:	Mississippi River - Twin Cities				County Name:	Ramsey
Latitude:	44.9436426				Coordinate Method:	Address Matching House Number
Longitude:	-93.07877292					
--- Details ---						
Activity ID:	MND071758320				Activity Type Name:	Hazardous Waste, Small to Minimal QG
Active:	No				Activ Sub Type N:	(null)
Program Name:	Hazardous Waste				Legislative District:	65B
HUC 8:	7010206					
148	2 of 2	NE	0.41 /	708.02	Solange Auto Repair	WIMN

Map Key	Number of Records	Direction	Distance (mi/ft)	Elev (ft)	Site	DB
			2,138.54		291 Fillmore Ave E Ste B (null) St. Paul MN 55107	
Site ID:	72424				Industrial Classif:	General Automotive Repair
Watershed Name:	Mississippi River - Twin Cities				County Name:	Ramsey
Latitude:	44.9436426				Coordinate Method:	Address Matching House Number
Longitude:	-93.07877292					
--- Details ---						
Activity ID:	MNR000020461				Activity Type Name:	Hazardous Waste, Small to Minimal QG
Active:	Yes				Activ Sub Type N:	(null)
Program Name:	Hazardous Waste				Legislative District:	65B
HUC 8:	7010206					
149	1 of 1	NW	0.38 / 2,027.80	790.78	Central Corridor Lt Rail TransitOMF Yard Address Unknown (null) St. Paul MN 55107	WIMN
Site ID:	58941119				Industrial Classif:	(null)
Watershed Name:	Mississippi River - Twin Cities				County Name:	Ramsey
Latitude:	44.944167				Coordinate Method:	GPS - Other
Longitude:	-93.093056					
--- Details ---						
Activity ID:	C00031075				Activity Type Name:	Construction Stormwater Permit
Active:	No				Activ Sub Type N:	(null)
Program Name:	Water Quality				Legislative District:	65B
HUC 8:	7010206					
150	1 of 1	WSW	0.42 / 2,224.46	719.05	Municipal Industrial Pipe Cleaning Inc 207 Water St W (null) St. Paul MN 55107	WIMN
Site ID:	32087				Industrial Classif:	(null)
Watershed Name:	Mississippi River - Twin Cities				County Name:	Ramsey
Latitude:	44.9362152				Coordinate Method:	Address Matching House Number
Longitude:	-93.0952401					
--- Details ---						
Activity ID:	MNT280011834				Activity Type Name:	Hazardous Waste, Small to Minimal QG
Active:	No				Activ Sub Type N:	(null)
Program Name:	Hazardous Waste				Legislative District:	65B
HUC 8:	7010206					
151	1 of 1	NW	0.40 / 2,089.65	788.16	Capital City Ramp 4th & Minnesota St 310 Cedar St (null) St. Paul MN 55102	WIMN
Site ID:	231353				Industrial Classif:	(null)
Watershed Name:	Mississippi River - Twin Cities				County Name:	Ramsey
Latitude:	44.932582				Coordinate Method:	Zip Code Centroid
Longitude:	-93.12209					
--- Details ---						
Activity ID:	121863				Activity Type Name:	Tank Site
Active:	No				Activ Sub Type N:	(null)

Map Key	Number of Records	Direction	Distance (mi/ft)	Elev (ft)	Site	DB
Program Name:		Tanks & Leaks			Legislative District:	65B
HUC 8:		7010206				

152	1 of 2	SSW	0.41 / 2,181.34	816.96	Richardson Residence 69 Congress St W St. Paul MN 55107	LUST
Tank Site:		15664			Foreign State:	
Active?:		No			Foreign Zone:	
Site ID:		53907716			Lat/Long ID:	137938
Interest Type Code:		LS			Lat Degrees:	44
Interest Type Desc:		Leak Site			Lat Minutes:	55
Interest Start Date:		04/02/2004 00:00:00			Lat Seconds:	56.81
Interest End Date:		01/20/2009 16:08:19			Long Degrees:	-93
Pgm Int Source:		CORE			Long Minutes:	5
Addr ID:		400108			Long Seconds:	18.37
Interest Phone:		NO CORE PI PH.			Lat/Long Desc:	
Address Source:		CORE			Collection Date:	03/06/2006 00:00:00
Lat/Long Source:		CORE			Lat/Long Site ID:	53907716
Lat/Long Spatial ID:		53907718			Orig. Source Name:	Rebecca Gorney
Map Scale Code:		B				
Tank Site Program Int ID:		286818				
Lat/Long Timestamp Added:		12/07/2007 16:08:15				
Lat/Long Timestamp Last Updated:		03/30/2010 18:29:47				
Coord Source Type:		2				
Coord Source Desc:		State				
Addr Timestamp Added:		09/14/2006 14:59:44				
Addr Timestamp Last Updated:		11/04/2008 21:13:55				
Addr Updater Staff ID:		SYSTEM				
FIPS County Code1:		123				
Coord Collection Mthd Desc:		Digitized-DOQ				
Comments:		Work was completed in ER. ER staff recommended closure. File closed 12/15/05				

Leaksite

Leaksite Type:	Leak Site
Leaksite Type Def:	Leak site (tank and petroleum contamination).
File Archive Box:	
File Archive Lot:	
Soil Digout Date:	
Cubic Yds Excavated:	
Cond Closure Date:	
Complete Site Closure Date:	12/15/2005 00:00:00
Contam Soils Remaining:	N
Enf Action Begin Date:	
LUST TRUST Eligible:	No
Offsite Contam:	N
REIMB Awarded:	No
Release Discovered Date:	04/02/2004 00:00:00
Leak Report Date:	04/02/2004 00:00:00
STD Letter Response Date:	
Surface Water Impact:	N
Utility Project:	No
Date Added:	04/02/2004 14:45:02
Last Update:	01/11/2006 08:56:18
Staff ID Last Update:	KKAPAUN
Release from AST:	No
Release from UST:	Yes
Tank Reg Status Code:	S
VPIC Application date:	
VPIC Acres:	
Vapor Intrusion Checked:	Yes
Vapor Intrusion Action:	
Vapor Intrusion Comments:	
Soil Gas Data Collected:	No

Map Key	Number of Records	Direction	Distance (mi/ft)	Elev (ft)	Site	DB
Soil Gas Action Level: Soil Gas Data Comments: Sub Slab Sample Collected: Indoor Air Collected: Residence Type Code:						
GW Information						
DW Supply Contam: Free Product Observed: Free Product Thickness: Ground Water Contam: N GW Cleanup Goal: GW Exceeds Cleanup Goal: Cleanup Goal Achieved: Water Supply Exceeds Ral: Well Type Code: Impacted Aquifer Code: MTBE Present Now: MTBE Present Historically: MTBE High UG per Liter: MTBE High Level Date: Free Product at Close: No Staff ID Wellhead Area Assess: 3357 PWS Well Impacted: No Protected Area: No Sensitive Area: No Affected Residential Props: Affected Non Residential Props:						
Product Released						
Product Released Seq ID: 98590 Product: Fuel Oil 1 & 2 Product Defn: The product is fuel oil 1 & 2.						

152	2 of 2	SSW	0.41 / 2,181.34	816.96	Richardson Residence 69 Congress St W (null) St. Paul MN 55107	WIMN
Site ID:		53907716		Industrial Classif:		(null)
Watershed Name:		Mississippi River - Twin Cities		County Name:		Ramsey
Latitude:		44.93244792		Coordinate Method:		Digitized-DOQ
Longitude:		-93.0884375				
--- Details ---						
Activity ID:		15664		Activity Type Name:		Leak Site
Active:		No		Activ Sub Type N:		(null)
Program Name:		Tanks & Leaks		Legislative District:		65B
HUC 8:		7010206				

153	1 of 1	S	0.40 / 2,128.98	766.03	St Paul Tree Service 458 Wabasha St S (null) St. Paul MN 55107	WIMN
Site ID:		32679		Industrial Classif:		(null)
Watershed Name:		Mississippi River - Twin Cities		County Name:		Ramsey
Latitude:		44.93440721		Coordinate Method:		Address Matching House Number
Longitude:		-93.0844786				
--- Details ---						
Activity ID:		MND982608572		Activity Type Name:		Hazardous Waste, Small to Minimal QG
Active:		No		Activ Sub Type N:		(null)

Map Key	Number of Records	Direction	Distance (mi/ft)	Elev (ft)	Site	DB
Program Name:		Hazardous Waste		Legislative District:		65B
HUC 8:		7010206				
154	1 of 1	NW	0.39 / 2,068.83	789.32	Ramsey county of 15 W Kellogg Blvd Ste 250 (null) St. Paul MN 55102	WIMN
Site ID:		121247		Industrial Classif:		(null)
Watershed Name:		(null)		County Name:		Ramsey
Latitude:		(null)		Coordinate Method:		No coordinates. Will not show up on map.
Longitude:		(null)				
--- Details ---						
Activity ID:		MS400065		Activity Type Name:		MS4 Permit
Active:		No		Activ Sub Type N:		(null)
Program Name:		Water Quality		Legislative District:		65B
HUC 8:		(null)				
155	1 of 2	SSE	0.39 / 2,058.06	744.40	Clark Station 430 S Robert St. Paul MN 55107	LEAKSITES
Tank Site:		7644		Foreign State:		
Active?:		No		Foreign Zone:		
Site ID:		226207		Lat/Long ID:		165200
Interest Type Code:		LS		Lat Degrees:		44
Interest Type Desc:		Leak Site		Lat Minutes:		55
Interest Start Date:		09/10/1999 00:00:00		Lat Seconds:		49.96
Interest End Date:		11/20/2006 08:12:19		Long Degrees:		-93
Pgm Int Source:		CORE		Long Minutes:		4
Addr ID:		267272		Long Seconds:		48.77
Interest Phone:		NO CORE PI PH.		Lat/Long Desc:		
Address Source:		CORE		Collection Date:		04/19/2010 17:54:17
Lat/Long Source:		CORE		Lat/Long Site ID:		226207
Lat/Long Spatial ID:		51818154		Orig. Source Name:		
Map Scale Code:						
Tank Site Program Int ID:		220249				
Lat/Long Timestamp Added:		03/29/2010 18:44:16				
Lat/Long Timestamp Last Updated:		04/19/2010 19:06:36				
Coord Source Type:						
Coord Source Desc:						
Addr Timestamp Added:		09/13/2006 07:42:00				
Addr Timestamp Last Updated:		11/04/2008 21:13:54				
Addr Updater Staff ID:		SYSTEM				
FIPS County Code1:		123				
Coord Collection Mthd Desc:		Zip Code Centroid				
Comments:						
Leaksite						
Leaksite Type:				Both Leak/PBP Site		
Leaksite Type Def:				Both leak and a PBP site.		
File Archive Box:						
File Archive Lot:						
Soil Digout Date:						
Cubic Yds Excavated:						
Cond Closure Date:						
Complete Site Closure Date:		06/15/1999 00:00:00				
Contam Soils Remaining:		U				
Enf Action Begin Date:		07/27/1994 00:00:00				
LUST TRUST Eligible:		Yes				
Offsite Contam:		U				
REIMB Awarded:		No				

Map Key	Number of Records	Direction	Distance (mi/ft)	Elev (ft)	Site	DB
Release Discovered Date:		07/17/1994 00:00:00				
Leak Report Date:		07/18/1994 00:00:00				
STD Letter Response Date:		07/28/1994 00:00:00				
Surface Water Impact:		U				
Utility Project:		No				
Date Added:		12/04/1999 14:03:48				
Last Update:		06/09/2014 13:20:04				
Staff ID Last Update:		DBOETTC				
Release from AST:		No				
Release from UST:		No				
Tank Reg Status Code:		F				
VPIC Application date:		03/21/2005 00:00:00				
VPIC Acres:		.3				
Vapor Intrusion Checked:						
Vapor Intrusion Action:						
Vapor Intrusion Comments:						
Soil Gas Data Collected:						
Soil Gas Action Level:						
Soil Gas Data Comments:						
Sub Slab Sample Collected:						
Indoor Air Collected:						
Residence Type Code:						
GW Information						
DW Supply Contam:						
Free Product Observed:						
Free Product Thickness:						
Ground Water Contam:						
GW Cleanup Goal:		0				
GW Exceeds Cleanup Goal:						
Cleanup Goal Achieved:						
Water Supply Exceeds Ral:						
Well Type Code:						
Impacted Aquifer Code:						
MTBE Present Now:						
MTBE Present Historically:						
MTBE High UG per Liter:						
MTBE High Level Date:						
Free Product at Close:						
Staff ID Wellhead Area Assess:						
PWS Well Impacted:						
Protected Area:						
Sensitive Area:						
Affected Residential Props:						
Affected Non Residential Props:						
Product Released						
Product Released Seq ID:		36109				
Product:		Fuel Oil 1 & 2				
Product Defn:		The product is fuel oil 1 & 2.				
Product Released Seq ID:		36110				
Product:		Gasoline, Type Unknown				
Product Defn:		The product is an unknown type of gasoline.				

[155](#)

2 of 2

SSE

0.39 /
2,058.06

744.40

Clark Oil
430 S Robert (null)
St. Paul MN 55107

WIMN

Site ID: 226207
Watershed Name: Mississippi River - Twin Cities
Latitude: 44.930546
Longitude: -93.080215

Industrial Classif: (null)
County Name: Ramsey
Coordinate Method: Zip Code Centroid

Map Key	Number of Records	Direction	Distance (mi/ft)	Elev (ft)	Site	DB
--- Details ---						
Activity ID:	7644				Activity Type Name: Leak Site	
Active:	No				Activ Sub Type N: (null)	
Program Name:	Tanks & Leaks				Legislative District: 65B	
HUC 8:	7010206					
+						
Activity ID:	18788				Activity Type Name: Tank Site	
Active:	No				Activ Sub Type N: (null)	
Program Name:	Tanks & Leaks				Legislative District: 65B	
HUC 8:	7010206					
156	1 of 1	NNW	0.40 / 2,118.54	745.52	Ramsey County Government Center East 160 Kellogg Blvd E Ste 4690 (null) St. Paul MN 55101	WIMN
Site ID:	30584				Industrial Classif: Other General Government Support	
Watershed Name:	Mississippi River - Twin Cities				County Name: Ramsey	
Latitude:	44.94644912				Coordinate Method: Address Matching House Number	
Longitude:	-93.08788521					
--- Details ---						
Activity ID:	MND985764471				Activity Type Name: Hazardous Waste, Small to Minimal QG	
Active:	Yes				Activ Sub Type N: (null)	
Program Name:	Hazardous Waste				Legislative District: 65B	
HUC 8:	7010206					
157	1 of 1	SSW	0.42 / 2,224.36	815.46	A & A Towing 81 Congress St W (null) St. Paul MN 55107	WIMN
Site ID:	30490				Industrial Classif: (null)	
Watershed Name:	Mississippi River - Twin Cities				County Name: Ramsey	
Latitude:	44.93229256				Coordinate Method: Address Matching House Number	
Longitude:	-93.08892202					
--- Details ---						
Activity ID:	PW5103023059				Activity Type Name: Hazardous Waste, Small to Minimal QG	
Active:	No				Activ Sub Type N: (null)	
Program Name:	Hazardous Waste				Legislative District: 65B	
HUC 8:	7010206					
158	1 of 2	SSE	0.40 / 2,101.49	744.40	Multi-Tenant Commercial Facility 433-435 S Robert St St. Paul MN 55107	BROWNFIELDS
Tank Site:	4719					
Tank Site Program Int ID:	72143658					
Active?:	No					
Interest Name:	Multi-Tenant Commercial Facility					
Interest Type Code:	PT					
Interest Type Desc:	Petroleum Brownfield					
Site ID:	72143653					
Interest Phone:	NO CORE PI PH.					
Interest Start Date:	12/31/2014 00:00:00					
Interest End Date:	02/10/2015 00:00:00					
Pgm Int Source:	CORE					
ADDR_ID:	72143648					

Map Key	Number of Records	Direction	Distance (mi/ft)	Elev (ft)	Site	DB
Address Source:		CORE				
Lat/Long ID:		211062				
Lat/Long Desc:						
Lat Degrees:		44				
Lat Minutes:		55				
Lat Seconds:		58.58				
Long Degrees:		-93				
Long Minutes:		4				
Long Seconds:		51.23				
Comments:						
158	2 of 2	SSE	0.40 / 2,101.49	744.40	Multi-Tenant Commercial Facility 433-435 S Robert St (null) St. Paul MN 55107	WIMN
Site ID:		72143653			Industrial Classif: (null)	
Watershed Name:		Mississippi River - Twin Cities			County Name: Ramsey	
Latitude:		44.93294082			Coordinate Method: Address Matching House Number	
Longitude:		-93.08089962				
--- Details ---						
Activity ID:		4719		Activity Type Name:		Petroleum Brownfield
Active:		No				
Program Name:		Tanks & Leaks		Legislative District:		65B
HUC 8:		7010206				
159	1 of 1	WSW	0.44 / 2,317.93	710.86	Alber's Sheetmetal & Ventilating Inc 200 W Plato Blvd (null) St. Paul MN 55107	WIMN
Site ID:		7439			Industrial Classif: Sheet metalwork	
Watershed Name:		Mississippi River - Twin Cities			County Name: Ramsey	
Latitude:		44.93617249			Coordinate Method: Address Matching House Number	
Longitude:		-93.09397888				
--- Details ---						
Activity ID:		68149673		Activity Type Name:		Industrial Stormwater Permit
Active:		No				
Program Name:		Water Quality		Legislative District:		(null)
HUC 8:		7010206				
+						
Activity ID:		MN0000067371		Activity Type Name:		Hazardous Waste, Small to Minimal QG
Active:		Yes				
Program Name:		Hazardous Waste		Legislative District:		(null)
HUC 8:		7010206				
160	1 of 1	SW	0.44 / 2,338.54	708.72	Wanderer The 201 Ohio St (null) St. Paul MN 55107	WIMN
Site ID:		32984			Industrial Classif: (null)	
Watershed Name:		Mississippi River - Twin Cities			County Name: Ramsey	
Latitude:		44.93591382			Coordinate Method: Address Matching House Number	
Longitude:		-93.09391854				
--- Details ---						
Activity ID:		MND985748441		Activity Type Name:		Hazardous Waste, Small to Minimal QG

Map Key	Number of Records	Direction	Distance (mi/ft)	Elev (ft)	Site	DB
Active:	Yes				Activ Sub Type N:	(null)
Program Name:	Hazardous Waste				Legislative District:	65B
HUC 8:	7010206					

161	1 of 1	NE	0.43 / 2,271.08	709.99	West Side Flats West of Livingston and North of Fillmore St. Paul MN	INST
Prgm ID:	VP14340				Pgmint:	VIC
Deed Notification:	No				Restrict Covenant:	Yes
Enviro Covenant:	No				County:	Ramsey
Description:						

162	1 of 4	SW	0.45 / 2,376.96	713.70	Former Auto Repair 218 W Ohio St St. Paul MN 55107	LUST
Tank Site:	10911				Foreign State:	
Active?:	No				Foreign Zone:	
Site ID:	172251				Lat/Long ID:	124601
Interest Type Code:	LS				Lat Degrees:	44
Interest Type Desc:	Leak Site				Lat Minutes:	56
Interest Start Date:	11/04/1997 00:00:00				Lat Seconds:	7.25
Interest End Date:	11/30/2006 06:52:04				Long Degrees:	-93
Pgm Int Source:	CORE				Long Minutes:	5
Addr ID:	454048				Long Seconds:	40.71
Interest Phone:	NO CORE PI PH.				Lat/Long Desc:	Center of Site
Address Source:	CORE				Collection Date:	01/19/2006 00:00:00
Lat/Long Source:	CORE				Lat/Long Site ID:	172251
Lat/Long Spatial ID:	51833284				Orig. Source Name:	MPCA
Map Scale Code:	N					
Tank Site Program Int ID:	223337					
Lat/Long Timestamp Added:	05/09/2006 16:16:25					
Lat/Long Timestamp Last Updated:	05/09/2006 16:16:25					
Coord Source Type:	2					
Coord Source Desc:	State					
Addr Timestamp Added:	11/09/2005 10:32:14					
Addr Timestamp Last Updated:	08/01/2007 21:44:35					
Addr Updater Staff ID:	SYSTEM					
FIPS County Code1:	123					
Coord Collection Mthd Desc:	Digitized-DRG					
Comments:						

Leaksite

Leaksite Type:	Old PBP Site
Leaksite Type Def:	Old PBP (non-tank, voluntary petroleum sites).
File Archive Box:	14
File Archive Lot:	01/015
Soil Digout Date:	
Cubic Yds Excavated:	
Cond Closure Date:	
Complete Site Closure Date:	11/04/1997 00:00:00
Contam Soils Remaining:	U
Enf Action Begin Date:	
LUST TRUST Eligible:	No
Offsite Contam:	U
REIMB Awarded:	No
Release Discovered Date:	
Leak Report Date:	
STD Letter Response Date:	
Surface Water Impact:	U

Map Key	Number of Records	Direction	Distance (mi/ft)	Elev (ft)	Site	DB
---------	-------------------	-----------	------------------	-----------	------	----

Utility Project: No
Date Added: 12/04/1999 14:03:51
Last Update: 02/09/2016 16:55:00
Staff ID Last Update: SFRYE
Release from AST: No
Release from UST: Yes
Tank Reg Status Code: F
VPIC Application date:
VPIC Acres:
Vapor Intrusion Checked:
Vapor Intrusion Action:
Vapor Intrusion Comments:
Soil Gas Data Collected:
Soil Gas Action Level:
Soil Gas Data Comments:
Sub Slab Sample Collected:
Indoor Air Collected:
Residence Type Code:

GW Information

DW Supply Contam:
Free Product Observed:
Free Product Thickness:
Ground Water Contam: N
GW Cleanup Goal: 0
GW Exceeds Cleanup Goal:
Cleanup Goal Achieved:
Water Supply Exceeds Ral:
Well Type Code:
Impacted Aquifer Code:
MTBE Present Now:
MTBE Present Historically:
MTBE High UG per Liter:
MTBE High Level Date:
Free Product at Close:
Staff ID Wellhead Area Assess:
PWS Well Impacted:
Protected Area:
Sensitive Area:
Affected Residential Props:
Affected Non Residential Props:

162	2 of 4	SW	0.45 / 2,376.96	713.70	St Paul Tree Service 218 Ohio St (null) St. Paul MN 55107	WIMN
Site ID:	32678				Industrial Classif: (null)	
Watershed Name:	Mississippi River - Twin Cities				County Name: Ramsey	
Latitude:	44.93558111				Coordinate Method: Address Matching House Number	
Longitude:	-93.09381072					
--- Details ---						
Activity ID:	MN0000463745				Activity Type Name: Hazardous Waste, Small to Minimal QG	
Active:	No				Activ Sub Type N: (null)	
Program Name:	Hazardous Waste				Legislative District: 65B	
HUC 8:	7010206					

162	3 of 4	SW	0.45 / 2,376.96	713.70	218 Ohio St 218 W Ohio St (null) St. Paul MN 55107	WIMN
Site ID:	172251				Industrial Classif: (null)	

Map Key	Number of Records	Direction	Distance (mi/ft)	Elev (ft)	Site	DB
Watershed Name:		Mississippi River - Twin Cities		County Name:		Ramsey
Latitude:		44.93534851		Coordinate Method:		Digitized-DRG
Longitude:		-93.09464264				
--- Details ---						
Activity ID:		10911		Activity Type Name:		Leak Site
Active:		No		Activ Sub Type N:		(null)
Program Name:		Tanks & Leaks		Legislative District:		65B
HUC 8:		7010206				
+						
Activity ID:		VP8920		Activity Type Name:		Voluntary Investigation & Cleanup (VIC)
Active:		No		Activ Sub Type N:		(null)
Program Name:		Investigation & Cleanup		Legislative District:		65B
HUC 8:		7010206				

<u>162</u>	4 of 4	SW	0.45 / 2,376.96	713.70	218 Ohio Street 218 West Ohio Street St. Paul MN	VIC
Site ID:	VP8920				Created By:	Unknown
Core Prgm Int ID:	336219				Created Date:	9/8/1997
Link ID:	4786				Last Update:	12/7/2004
Active:	FALSE				Alphsort:	
Site Type:					City:	729
MPCA region:	Metro				County:	62
HRS Score:	0				Legal District:	65B
NPL:	FALSE				PLS Method:	M
PLP:	FALSE				Pls Scal:	A
District:	Metro				Township:	
Pgm Ref From:					Range:	
Pgmint:	VIC				Range E W:	W
Cleanup Cost:					Section:	
Reservation:	FALSE				Qtr 160:	
Reservation Name:					Qtr 40:	
MPCA Wells:	FALSE				Qtr 10:	
Federal Facility:	FALSE				Qtr 2 5:	
Primary Fund:					Quad:	1293
EPA ID:					NAD No:	83
MPCA ID:					Coordpt Desc:	
Methcol:					Coordsrc Type:	
Coldate:					Coordsrc Org:	
Coldat Equal:					Mpcapgmac:	
Basin Code:	2				Mapscale:	
Major Wtrshed:	20				Verif Meth:	
Minor Wtrshed:					Horiz Ref:	
File Location:	Archival Storage				Utm Source:	2
VIC App GIS:	FALSE				Utm Method:	11
PBP:	FALSE				Utm Scale:	A
WI Risk:					Utm Accuracy:	
WI Loe:					Utm East:	492532.21875
WI Mult:					Utm North:	4975773
County Name:	Ramsey				Utm Zone:	15
Pay Complete:	FALSE				Pls Meth 2:	
Site size:					Pls Scal 2:	
Congression Dist:	4				Township 2:	
Enf Lead Agency:					Range 2:	
Feddef Pilot:	FALSE				Rge E W 2:	
Site Class A:	FALSE				Section 2:	
Site Class B:	FALSE				Qtr 160 2:	
Site Class C:	FALSE				Qtr 40 2:	
Site Class D:	FALSE				Qtr 10 2:	
Fundfin:	FALSE				Qtr 2 5 2:	
Natresdmg:	FALSE				Quad 2:	
Physical Location:	None					

Map Key	Number of Records	Direction	Distance (mi/ft)	Elev (ft)	Site	DB
Address 2:						
Address 1:		218 West Ohio Street				
NOTE:						
Site was referred to VPIC						
Contaminant Information						
Contaminant ID:		00-00-0				
Contaminant:		[Spaceholder]				
Media ID:		4				
Media Type:		Ground Water				
Cleanup Level:						
Units:						
Cleanup Level Basis:						
Maximum Residual Contamination:						
Record ID:		15002				
Last Update:		11/9/2004				
Impacts Response Actions						
Number of GW Receptors:						
Ecological Receptors Present:		FALSE				
Type of Ecological Receptors:						
Acres of Contaminated Soil:						
Volume of Contaminated Soil:						
Acres of Surface Water Impacted:						
Acres of Wetland Impacted:						
Acres of Sediment Impacted:						
Ground Water Plume Area(acres):						
Was Cleanup Conducted?:		FALSE				
Acres of Contaminated Soil Remediated at Site:						
Volume of Soil Cleaned at Site:						
Number of Municipal Wells Contaminated:						
Number of Domestic Wells Contaminated:						
Number of Surface Water Intakes Contaminated:						
Number of Drums Removed from Site:						
Year Soil Remediated:						
Acres of Soil with Restricted Access:						
Year Institutional Control Remedy Completed:						
Year GW Remedy Completed:						
Year GW IC Completed:						
Acres of Wetland or Sediment Remediated:						
Public Financing?:		FALSE				
Assurance Help?:		FALSE				
Land Use Classification at Site:						
Land Use In Vicinty Of Site:						
Deed Notification Present on Site?:		FALSE				
Restrictive Covenant Present?:		FALSE				
Is Ground Water Pump & Treat Being Used at Site?:		FALSE				
Environmental Covenant Present?:		FALSE				
Restrictive Covenant Basis/Desc:						
Miscellaneous Comments:						
Quaternary Perched:		FALSE				
Quaternary Water Table:		FALSE				
Quaternary Confined:		FALSE				
Cretaceous:		FALSE				
Plattville:		FALSE				
St. Peter:		FALSE				
Prairie Du Chien:		FALSE				

Map Key	Number of Records	Direction	Distance (mi/ft)	Elev (ft)	Site	DB
Jordan:			FALSE			
Ironton/Galesville:			FALSE			
Mt Simon - Hinckley:			FALSE			
Precambrian, Undifferentiated:			FALSE			
Other or Unknown Aquifer:			FALSE			
Date Site Info Last Updated:			11/10/2004			
Date Institutional Control Info Last Updated:			11/10/2004			
Location where the IC was filed:						
Surface Water Classification (Primary):						
Surface Water Classification (Secondary):						
Comments Related to Surface Water:						
Site Event Log						
Event ID:			41			
Event:			VIC Program Participation Dates (Start/End)			
Additional Info:			None			
Start Date:			09/08/97			
End Date:			04/03/00			
Planned Start Date:						
Planned End Date:						
Last Update:			2/11/1998			
Record No:			4075			
Contact Information						
Contact Last Name:			Kromar			
Contact First Name:			Karen			
Contact Middle Name:						
Contact Type:			PL			
Invoiced Party:			FALSE			
Contact Name:			MPCA			
Contact Address Street:			520 Lafayette Rd N			
Contact Address Street2:						
Contact City:			St. Paul			
Contact State:			MN			
Contact Zip:			551554194			
Province:						
Country:						
Postal Code:						
Contact Phone:						
Contact Phone Extension:						
Contact Fax:						
Contact Cell:						
Contact Mail:						
Last Update:			02/13/98			
REC ID:			1732			
REC ID Archive:			4058			
Contact Add Info:						
Staff ID Number:			3316			
Org ID:			0			
Org NAmE:						
Org Type:						
Person ID:			0			
MPCA Org ID:			1715			
Org Check:						
Person. Check:						
Contact Information						
Contact Last Name:			Quandt			
Contact First Name:			Larry			
Contact Middle Name:			R.			
Contact Type:			TA			
Invoiced Party:			FALSE			
Contact Name:			MPCA			

Map Key	Number of Records	Direction	Distance (mi/ft)	Elev (ft)	Site	DB
Contact Address Street:		520 Lafayette Rd N				
Contact Address Street2:						
Contact City:		St. Paul				
Contact State:		MN				
Contact Zip:		551554194				
Province:						
Country:						
Postal Code:						
Contact Phone:		(651) 757-1808				
Contact Phone Extension:						
Contact Fax:		651-296-9707				
Contact Cell:						
Contact Mail:		larry.quandt@state.mn.us				
Last Update:		02/13/98				
REC ID:		1733				
REC ID Archive:		4059				
Contact Add Info:						
Staff ID Number:		3379				
Org ID:		0				
Org NAmE:						
Org Type:						
Person ID:		0				
MPCA Org ID:		1715				
Org Check:						
Person. Check:						

163	1 of 3	E	0.42 / 2,224.82	706.59	Vacant Building -2 265 Lafayette Frontage Rd W (null) St. Paul MN 55107	WIMN
Site ID:	172283				Industrial Classif:	(null)
Watershed Name:	Mississippi River - Twin Cities				County Name:	Ramsey
Latitude:	44.93826752				Coordinate Method:	Digitized - Map Tool
Longitude:	-93.0750912					
--- Details ---						
Activity ID:	VP9260				Activity Type Name:	Voluntary Investigation & Cleanup (VIC)
Active:	No				Activ Sub Type N:	(null)
Program Name:	Investigation & Cleanup				Legislative District:	65B
HUC 8:	7010206					
+						
Activity ID:	VP9261				Activity Type Name:	Voluntary Investigation & Cleanup (VIC)
Active:	No				Activ Sub Type N:	(null)
Program Name:	Investigation & Cleanup				Legislative District:	65B
HUC 8:	7010206					

163	2 of 3	E	0.42 / 2,224.82	706.59	Vacant Building 265 Lafayette Frontage Road W St. Paul MN 55107	VIC
Site ID:	VP9260				Created By:	Unknown
Core Prgm Int ID:	55131638				Created Date:	10/15/1997
Link ID:	4822				Last Update:	10/11/2006
Active:	FALSE				Alphsort:	
Site Type:	Dump (Unpermitted)				City:	729
MPCA region:	Metro				County:	62
HRS Score:	0				Legal District:	65B
NPL:	FALSE				PLS Method:	M
PLP:	FALSE				Pls Scal:	A
District:	Metro				Township:	
Pgm Ref From:					Range:	
Pgmint:	VIC				Range E W:	W

Map Key	Number of Records	Direction	Distance (mi/ft)	Elev (ft)	Site	DB
Cleanup Cost:					Section:	
Reservation:	FALSE				Qtr 160:	
Reservation Name:					Qtr 40:	
MPCA Wells:	FALSE				Qtr 10:	
Federal Facility:	FALSE				Qtr 2 5:	
Primary Fund:					Quad:	1293
EPA ID:					NAD No:	83
MPCA ID:					Coordpt Desc:	
Methcol:					Coordsrc Type:	
Coldate:					Coordsrc Org:	
Coldat Equal:					Mpcapgmac:	
Basin Code:	2				Mapscale:	
Major Wtrshed:	20				Verif Meth:	
Minor Wtrshed:					Horiz Ref:	
File Location:	Archival Storage				Utm Source:	2
VIC App GIS:	FALSE				Utm Method:	11
PBP:	FALSE				Utm Scale:	A
WI Risk:					Utm Accuracy:	
WI Loe:					Utm East:	494048.71875
WI Mult:					Utm North:	4976062
County Name:	Ramsey				Utm Zone:	15
Pay Complete:	FALSE				Pls Meth 2:	
Site size:	0.5				Pls Scal 2:	
Congression Dist:	4				Township 2:	
Enf Lead Agency:					Range 2:	
Feddef Pilot:	FALSE				Rge E W 2:	
Site Class A:	FALSE				Section 2:	
Site Class B:	FALSE				Qtr 160 2:	
Site Class C:	FALSE				Qtr 40 2:	
Site Class D:	FALSE				Qtr 10 2:	
Fundfin:	FALSE				Qtr 2 5 2:	
Natresdmg:	FALSE				Quad 2:	
Physical Location:		None				
Address 2:						
Address 1:		265 Lafayette Frontage Road W				

NOTE:**Contaminant Information**

Contaminant ID: 7440-38-2
Contaminant: Arsenic
Media ID: 2
Media Type: Soil
Cleanup Level:
Units:
Cleanup Level Basis:
Maximum Residual Contamination:
Record ID: 3760
Last Update: 11/5/1998

Contaminant Information

Contaminant ID: 74-82-8
Contaminant: Methane
Media ID:
Cleanup Level:
Units:
Cleanup Level Basis:
Maximum Residual Contamination:
Record ID: 3761
Last Update: 11/5/1998

Impacts Response Actions

Number of GW Receptors:

Map Key	Number of Records	Direction	Distance (mi/ft)	Elev (ft)	Site	DB
Ecological Receptors Present:			FALSE			
Type of Ecological Receptors:						
Acres of Contaminated Soil:						
Volume of Contaminated Soil:						
Acres of Surface Water Impacted:						
Acres of Wetland Impacted:						
Acres of Sediment Impacted:						
Ground Water Plume Area(acres):						
Was Cleanup Conducted?:			FALSE			
Acres of Contaminated Soil Remediated at Site:						
Volume of Soil Cleaned at Site:						
Number of Municipal Wells Contaminated:						
Number of Domestic Wells Contaminated:						
Number of Surface Water Intakes Contaminated:						
Number of Drums Removed from Site:						
Year Soil Remediated:						
Acres of Soil with Restricted Access:						
Year Institutional Control Remedy Completed:						
Year GW Remedy Completed:						
Year GW IC Completed:						
Acres of Wetland or Sediment Remediated:						
Public Financing?:			FALSE			
Assurance Help?:			TRUE			
Land Use Classification at Site:			Commercial			
Land Use In Vicinty Of Site:			Commercial			
Deed Notification Present on Site?:			FALSE			
Restrictive Covenant Present?:			FALSE			
Is Ground Water Pump & Treat Being Used at Site?:			FALSE			
Environmental Covenant Present?:			FALSE			
Restrictive Covenant Basis/Desc:						
Miscellaneous Comments:						
Quaternary Perched:			FALSE			
Quaternary Water Table:			FALSE			
Quaternary Confined:			FALSE			
Cretaceous:			FALSE			
Plattville:			FALSE			
St. Peter:			FALSE			
Prairie Du Chien:			FALSE			
Jordan:			FALSE			
Ironton/Galesville:			FALSE			
Mt Simon - Hinckley:			FALSE			
Precambrian, Undifferentiated:			FALSE			
Other or Unknown Aquifer:			FALSE			
Date Site Info Last Updated:			11/5/1998			
Date Institutional Control Info Last Updated:						
Location where the IC was filed:						
Surface Water Classification (Primary):						
Surface Water Classification (Secondary):						
Comments Related to Surface Water:						
Site Event Log						
Event ID:			41			
Event:			VIC Program Participation Dates (Start/End)			
Additional Info:			None			
Start Date:			10/15/97			
End Date:			05/10/00			
Planned Start Date:						
Planned End Date:						

Map Key	Number of Records	Direction	Distance (mi/ft)	Elev (ft)	Site	DB
Last Update:						
Record No:		1492				
Site Event Log						
Event ID:		45				
Event:		No Association Determination Issued				
Additional Info:		For Proposed Action of acquisition and finance of the property. Identified Release defined as arsenic in soil and presence of methane gas.				
Start Date:						
End Date:		11/20/97				
Planned Start Date:						
Planned End Date:						
Last Update:		11/5/1998				
Record No:		6086				
Contact Information						
Contact Last Name:		Stahnke				
Contact First Name:		Gerald				
Contact Middle Name:						
Contact Type:		PL				
Invoiced Party:		FALSE				
Contact Name:		MPCA				
Contact Address Street:		520 Lafayette Rd N				
Contact Address Street2:						
Contact City:		St. Paul				
Contact State:		MN				
Contact Zip:		55155				
Province:						
Country:						
Postal Code:						
Contact Phone:						
Contact Phone Extension:						
Contact Fax:						
Contact Cell:						
Contact Mail:						
Last Update:		06/29/98				
REC ID:		1282				
REC ID Archive:		3023				
Contact Add Info:						
Staff ID Number:		3408				
Org ID:		0				
Org NAmE:						
Org Type:						
Person ID:		0				
MPCA Org ID:		1715				
Org Check:						
Person. Check:						
Contact Information						
Contact Last Name:		Haas				
Contact First Name:		Jennifer				
Contact Middle Name:		A.				
Contact Type:		TA				
Invoiced Party:		FALSE				
Contact Name:		MPCA				
Contact Address Street:		520 Lafayette Rd N				
Contact Address Street2:						
Contact City:		St. Paul				
Contact State:		MN				
Contact Zip:		551554194				
Province:						
Country:						
Postal Code:						
Contact Phone:		(651) 757-1802				
Contact Phone Extension:						

Map Key	Number of Records	Direction	Distance (mi/ft)	Elev (ft)	Site	DB
Contact Fax:			651-296-9707			
Contact Cell:						
Contact Mail:			jennifer.haas@state.mn.us			
Last Update:			04/15/98			
REC ID:			1283			
REC ID Archive:			3024			
Contact Add Info:						
Staff ID Number:			3257			
Org ID:			0			
Org Name:						
Org Type:						
Person ID:			0			
MPCA Org ID:			1715			
Org Check:						
Person. Check:						

163	3 of 3	E	0.42 / 2,224.82	706.59	Vacant Building #2 265 Lafayette Frontage Road W St. Paul MN 55107	VIC
Site ID:	VP9261				Created By:	K. Lukes
Core Prgm Int ID:	336257				Created Date:	1/28/1998
Link ID:	4822				Last Update:	10/11/2006
Active:	FALSE				Alphsort:	
Site Type:	Dump (Unpermitted)				City:	729
MPCA region:	Metro				County:	62
HRS Score:	0				Legal District:	65B
NPL:	FALSE				PLS Method:	M
PLP:	FALSE				Pls Scal:	A
District:	Metro				Township:	
Pgm Ref From:					Range:	
Pgmint:	VIC				Range E W:	W
Cleanup Cost:					Section:	
Reservation:	FALSE				Qtr 160:	
Reservation Name:					Qtr 40:	
MPCA Wells:	FALSE				Qtr 10:	
Federal Facility:	FALSE				Qtr 2 5:	
Primary Fund:					Quad:	1293
EPA ID:					NAD No:	83
MPCA ID:					Coordpt Desc:	
Methcol:					Coordsrc Type:	
Coldate:					Coordsrc Org:	
Coldat Equal:					Mpcapgmac:	
Basin Code:	2				Mapscale:	
Major Wtrshed:	20				Verif Meth:	
Minor Wtrshed:					Horiz Ref:	
File Location:	Archival Storage				Utm Source:	2
VIC App GIS:	FALSE				Utm Method:	11
PBP:	FALSE				Utm Scale:	A
WI Risk:					Utm Accuracy:	
WI Loe:					Utm East:	494048.71875
WI Mult:					Utm North:	4976062
County Name:	Ramsey				Utm Zone:	15
Pay Complete:	FALSE				Pls Meth 2:	
Site size:	0.5				Pls Scal 2:	
Congression Dist:	4				Township 2:	
Enf Lead Agency:					Range 2:	
Feddef Pilot:	FALSE				Rge E W 2:	
Site Class A:	FALSE				Section 2:	
Site Class B:	FALSE				Qtr 160 2:	
Site Class C:	FALSE				Qtr 40 2:	
Site Class D:	FALSE				Qtr 10 2:	
Fundfin:	FALSE				Qtr 2 5 2:	
Natresdmg:	FALSE				Quad 2:	
Physical Location:		Same site as 9260				
Address 2:						

Map Key	Number of Records	Direction	Distance (mi/ft)	Elev (ft)	Site	DB
Address 1:		265 Lafayette Frontage Road W				
NOTE:						
Contaminant Information						
Contaminant ID:			7440-38-2			
Contaminant:			Arsenic			
Media ID:			2			
Media Type:			Soil			
Cleanup Level:						
Units:						
Cleanup Level Basis:						
Maximum Residual Contamination:						
Record ID:			3763			
Last Update:			11/5/1998			
Contaminant Information						
Contaminant ID:			74-82-8			
Contaminant:			Methane			
Media ID:						
Cleanup Level:						
Units:						
Cleanup Level Basis:						
Maximum Residual Contamination:						
Record ID:			3764			
Last Update:			11/5/1998			
Impacts Response Actions						
Number of GW Receptors:						
Ecological Receptors Present:			FALSE			
Type of Ecological Receptors:						
Acres of Contaminated Soil:						
Volume of Contaminated Soil:						
Acres of Surface Water Impacted:						
Acres of Wetland Impacted:						
Acres of Sediment Impacted:						
Ground Water Plume Area(acres):						
Was Cleanup Conducted?:			FALSE			
Acres of Contaminated Soil Remediated at Site:						
Volume of Soil Cleaned at Site:						
Number of Municipal Wells Contaminated:						
Number of Domestic Wells Contaminated:						
Number of Surface Water Intakes Contaminated:						
Number of Drums Removed from Site:						
Year Soil Remediated:						
Acres of Soil with Restricted Access:						
Year Institutional Control Remedy Completed:						
Year GW Remedy Completed:						
Year GW IC Completed:						
Acres of Wetland or Sediment Remediated:						
Public Financing?:			FALSE			
Assurance Help?:			TRUE			
Land Use Classification at Site:			Commercial			
Land Use In Vicinty Of Site:			Commercial			
Deed Notification Present on Site?:			FALSE			
Restrictive Covenant Present?:			FALSE			
Is Ground Water Pump & Treat Being			FALSE			

Map Key	Number of Records	Direction	Distance (mi/ft)	Elev (ft)	Site	DB
Used at Site?:						
Environmental Covenant Present?:		FALSE				
Restrictive Covenant Basis/Desc:						
Miscellaneous Comments:						
Quaternary Perched:		FALSE				
Quaternary Water Table:		FALSE				
Quaternary Confined:		FALSE				
Cretaceous:		FALSE				
Plattville:		FALSE				
St. Peter:		FALSE				
Prairie Du Chien:		FALSE				
Jordan:		FALSE				
Ironton/Galesville:		FALSE				
Mt Simon - Hinckley:		FALSE				
Precambrian, Undifferentiated:		FALSE				
Other or Unknown Aquifer:		FALSE				
Date Site Info Last Updated:		11/5/1998				
Date Institutional Control Info Last Updated:						
Location where the IC was filed:						
Surface Water Classification (Primary):						
Surface Water Classification (Secondary):						
Comments Related to Surface Water:						
Site Event Log						
Event ID:		41				
Event:		VIC Program Participation Dates (Start/End)				
Additional Info:		None				
Start Date:		01/23/98				
End Date:		08/18/00				
Planned Start Date:						
Planned End Date:						
Last Update:		1/28/1998				
Record No:		3826				
Site Event Log						
Event ID:		45				
Event:		No Association Determination Issued				
Additional Info:		For Proposed Actions of leasing the property, performing improvements, and finance of improvements. Identified Release defined as arsenic in soil and the presence of methane gas.				
Start Date:						
End Date:		01/22/98				
Planned Start Date:						
Planned End Date:						
Last Update:		3/8/1999				
Record No:		6091				
Contact Information						
Contact Last Name:		Stahnke				
Contact First Name:		Gerald				
Contact Middle Name:						
Contact Type:		PL				
Invoiced Party:		FALSE				
Contact Name:		MPCA				
Contact Address Street:		520 Lafayette Rd N				
Contact Address Street2:						
Contact City:		St. Paul				
Contact State:		MN				
Contact Zip:		55155				
Province:						
Country:						
Postal Code:						
Contact Phone:						
Contact Phone Extension:						

Map Key	Number of Records	Direction	Distance (mi/ft)	Elev (ft)	Site	DB
Contact Fax:						
Contact Cell:						
Contact Mail:						
Last Update:		06/29/98				
REC ID:		1633				
REC ID Archive:		3935				
Contact Add Info:						
Staff ID Number:		3408				
Org ID:		0				
Org NAmE:						
Org Type:						
Person ID:		0				
MPCA Org ID:		1715				
Org Check:						
Person. Check:						
Contact Information						
Contact Last Name:		Haas				
Contact First Name:		Jennifer				
Contact Middle Name:		A.				
Contact Type:		TA				
Invoiced Party:		FALSE				
Contact Name:		MPCA				
Contact Address Street:		520 Lafayette Rd N				
Contact Address Street2:						
Contact City:		St. Paul				
Contact State:		MN				
Contact Zip:		551554194				
Province:						
Country:						
Postal Code:						
Contact Phone:		(651) 757-1802				
Contact Phone Extension:						
Contact Fax:		651-296-9707				
Contact Cell:						
Contact Mail:		jennifer.haas@state.mn.us				
Last Update:		04/15/98				
REC ID:		1634				
REC ID Archive:		3936				
Contact Add Info:						
Staff ID Number:		3257				
Org ID:		0				
Org NAmE:						
Org Type:						
Person ID:		0				
MPCA Org ID:		1715				
Org Check:						
Person. Check:						

164	1 of 2	WNW	0.41 / 2,156.03	708.46	Upper Landing Redevelopment Site 266-345 Shepard Rd (null) St. Paul MN 55102	WIMN
Site ID:		79576			Industrial Classif: (null)	
Watershed Name:		Mississippi River - Twin Cities			County Name: Ramsey	
Latitude:		44.9422236			Coordinate Method: Address Matching House Number	
Longitude:		-93.09566328				
--- Details ---						
Activity ID:		C00007746			Activity Type Name: Construction Stormwater Permit	
Active:		No			Activ Sub Type N: (null)	
Program Name:		Water Quality			Legislative District: 65B	

Map Key	Number of Records	Direction	Distance (mi/ft)	Elev (ft)	Site	DB
HUC 8:	7010206					
164	2 of 2	WNW	0.41 / 2,156.03	708.46	Upper Landing Redev. Site - Phase 2 266-345 Shepard Rd (null) St. Paul MN 55102	WIMN
Site ID:	104938				Industrial Classif:	(null)
Watershed Name:	Mississippi River - Twin Cities				County Name:	Ramsey
Latitude:	44.9422236				Coordinate Method:	Address Matching House Number
Longitude:	-93.09566328					
--- Details ---						
Activity ID:	C00008839				Activity Type Name:	Construction Stormwater Permit
Active:	No				Activ Sub Type N:	(null)
Program Name:	Water Quality				Legislative District:	65B
HUC 8:	7010206					
165	1 of 1	NW	0.42 / 2,242.92	781.36	Degree Of Honor Building 325 Cedar St (null) St. Paul MN 55101	WIMN
Site ID:	31079				Industrial Classif:	(null)
Watershed Name:	Mississippi River - Twin Cities				County Name:	Ramsey
Latitude:	44.9452532				Coordinate Method:	Address Matching House Number
Longitude:	-93.09238895					
--- Details ---						
Activity ID:	MN0000196139				Activity Type Name:	Hazardous Waste, Small to Minimal QG
Active:	Yes				Activ Sub Type N:	(null)
Program Name:	Hazardous Waste				Legislative District:	65B
HUC 8:	7010206					
166	1 of 1	NNW	0.42 / 2,230.13	763.32	General Services Administration 316 Robert St N (null) St. Paul MN 55101	WIMN
Site ID:	30755				Industrial Classif:	Other General Government Support
Watershed Name:	Mississippi River - Twin Cities				County Name:	Ramsey
Latitude:	44.94629475				Coordinate Method:	Address Matching House Number
Longitude:	-93.08966971					
--- Details ---						
Activity ID:	19999				Activity Type Name:	Tank Site
Active:	No				Activ Sub Type N:	(null)
Program Name:	Tanks & Leaks				Legislative District:	65B
HUC 8:	7010206					
+						
Activity ID:	MN0000060400				Activity Type Name:	Hazardous Waste, Small to Minimal QG
Active:	No				Activ Sub Type N:	(null)
Program Name:	Hazardous Waste				Legislative District:	65B
HUC 8:	7010206					
167	1 of 1	WNW	0.41 / 2,173.79	707.66	Market Street 7th St/Cedar St (null) St. Paul MN 55101	WIMN

Map Key	Number of Records	Direction	Distance (mi/ft)	Elev (ft)	Site	DB
Site ID:	171975				Industrial Classif:	(null)
Watershed Name:	Mississippi River - Twin Cities				County Name:	Ramsey
Latitude:	44.94274521				Coordinate Method:	Digitized-DRG
Longitude:	-93.0953598					
--- Details ---						
Activity ID:	VP5310				Activity Type Name:	Voluntary Investigation & Cleanup (VIC)
Active:	No				Activ Sub Type N:	(null)
Program Name:	Investigation & Cleanup				Legislative District:	65B
HUC 8:	7010206					
168	1 of 1	N	0.42 / 2,223.90	743.27	Ashbach Construction Co - Nonmetallic PO Box 65738 (null) St. Paul MN 55165	WIMN
Site ID:	2224				Industrial Classif:	Crushed and broken limestone
Watershed Name:	Mississippi River - Twin Cities				County Name:	Ramsey
Latitude:	44.946756				Coordinate Method:	Zip Code Centroid
Longitude:	-93.087242					
--- Details ---						
Activity ID:	12300691				Activity Type Name:	Air Permit
Active:	Yes				Activ Sub Type N:	(null)
Program Name:	Air Quality				Legislative District:	65B
HUC 8:	7010206					
169	1 of 1	NW	0.43 / 2,295.92	778.63	Fourth St Paving Project Address Unknown (null) St. Paul MN 55102	WIMN
Site ID:	63457307				Industrial Classif:	(null)
Watershed Name:	Mississippi River - Twin Cities				County Name:	Ramsey
Latitude:	44.9454				Coordinate Method:	GPS - Other
Longitude:	-93.0924					
--- Details ---						
Activity ID:	C00034336				Activity Type Name:	Construction Stormwater Permit
Active:	No				Activ Sub Type N:	(null)
Program Name:	Water Quality				Legislative District:	65B
HUC 8:	7010206					
170	1 of 1	SE	0.41 / 2,180.27	706.71	Cnw Trans 206 Eaton St (null) St. Paul MN 55107	WIMN
Site ID:	30936				Industrial Classif:	General automotive repair shops
Watershed Name:	Mississippi River - Twin Cities				County Name:	Ramsey
Latitude:	44.93469636				Coordinate Method:	Digitized - Map Tool
Longitude:	-93.07711845					
--- Details ---						
Activity ID:	MND982213464				Activity Type Name:	Hazardous Waste, Small to Minimal QG
Active:	Yes				Activ Sub Type N:	(null)
Program Name:	Hazardous Waste				Legislative District:	65B
HUC 8:	7010206					

Map Key	Number of Records	Direction	Distance (mi/ft)	Elev (ft)	Site	DB
171	1 of 1	SW	0.47 / 2,466.95	716.34	Toy Box Repair Inc 215 Ohio St (null) St. Paul MN 55107	WIMN
Site ID:	30842				Industrial Classif:	General Automotive Repair
Watershed Name:	Mississippi River - Twin Cities				County Name:	Ramsey
Latitude:	44.93541071				Coordinate Method:	Address Matching House Number
Longitude:	-93.0941091					
--- Details ---						
Activity ID:	MN0000594390				Activity Type Name:	Hazardous Waste, Small to Minimal QG
Active:	Yes				Activ Sub Type N:	(null)
Program Name:	Hazardous Waste				Legislative District:	65B
HUC 8:	7010206					
172	1 of 1	NW	0.44 / 2,314.32	776.53	Friends of the Mississippi River 46 4th St E Ste 606 (null) St. Paul MN 55101	WIMN
Site ID:	141332				Industrial Classif:	Environment, Conservation and Wildlife Organizations
Watershed Name:	Mississippi River - Twin Cities				County Name:	Ramsey
Latitude:	44.94560214				Coordinate Method:	Address Matching House Number
Longitude:	-93.09196487					
--- Details ---						
Activity ID:	MNS000104885				Activity Type Name:	Hazardous Waste, Small to Minimal QG
Active:	No				Activ Sub Type N:	(null)
Program Name:	Hazardous Waste				Legislative District:	65B
HUC 8:	7010206					
173	1 of 1	NE	0.45 / 2,386.60	706.85	RTC Inc - St Paul 343 Fillmore Ave E (null) St. Paul MN 55107	WIMN
Site ID:	56626				Industrial Classif:	All Other Plastics Product Manufacturing; All Other Miscellaneous Fabricated Metal Product Manufacturing
Watershed Name:	Mississippi River - Twin Cities				County Name:	Ramsey
Latitude:	44.94396978				Coordinate Method:	Address Matching House Number
Longitude:	-93.07707879					
--- Details ---						
Activity ID:	MN0000065052				Activity Type Name:	Hazardous Waste, Small to Minimal QG
Active:	No				Activ Sub Type N:	(null)
Program Name:	Hazardous Waste				Legislative District:	65B
HUC 8:	7010206					
174	1 of 1	NW	0.44 / 2,306.87	778.88	Minnesota Building 46 E 4th St (null) St. Paul MN 55101	WIMN
Site ID:	124172				Industrial Classif:	(null)
Watershed Name:	Mississippi River - Twin Cities				County Name:	Ramsey
Latitude:	44.94560214				Coordinate Method:	Address Matching House Number
Longitude:	-93.09196487					
--- Details ---						
Activity ID:	MNR000116814				Activity Type Name:	Hazardous Waste, Small to Minimal QG

Map Key	Number of Records	Direction	Distance (mi/ft)	Elev (ft)	Site	DB
Active:	Yes				Activ Sub Type N: (null)	
Program Name:	Hazardous Waste				Legislative District: 65B	
HUC 8:	7010206					
+						
Activity ID:	123021				Activity Type Name: Tank Site	
Active:	No				Activ Sub Type N: (null)	
Program Name:	Tanks & Leaks				Legislative District: 65B	
HUC 8:	7010206					
175	1 of 1	NW	0.44 / 2,304.89	779.10	Quik Print Systems Inc 42 4th St E (null) St. Paul MN 55101	WIMN
Site ID:	32361				Industrial Classif: (null)	
Watershed Name:	Mississippi River - Twin Cities				County Name: Ramsey	
Latitude:	44.94555801				Coordinate Method: Address Matching House Number	
Longitude:	-93.09205263					
--- Details ---						
Activity ID:	MND985712066				Activity Type Name: Hazardous Waste, Small to Minimal QG	
Active:	No				Activ Sub Type N: (null)	
Program Name:	Hazardous Waste				Legislative District: 65B	
HUC 8:	7010206					
176	1 of 1	SSE	0.43 / 2,286.30	742.49	Riverview Commercial Club 72 Cesar Chavez St (null) St. Paul MN 55107	WIMN
Site ID:	57001892				Industrial Classif: Fitness and Recreational Sports Centers	
Watershed Name:	Mississippi River - Twin Cities				County Name: Ramsey	
Latitude:	44.93203004				Coordinate Method: Address Matching House Number	
Longitude:	-93.0815684					
--- Details ---						
Activity ID:	MNS000150052				Activity Type Name: Hazardous Waste, Small to Minimal QG	
Active:	No				Activ Sub Type N: (null)	
Program Name:	Hazardous Waste				Legislative District: 65B	
HUC 8:	7010206					
177	1 of 2	NW	0.44 / 2,318.09	777.60	4th and Cedar Site 4th and Cedar Streets (null) St. Paul MN 55101	WIMN
Site ID:	172389				Industrial Classif: (null)	
Watershed Name:	Mississippi River - Twin Cities				County Name: Ramsey	
Latitude:	44.9457283				Coordinate Method: Digitized-DRG	
Longitude:	-93.09236145					
--- Details ---						
Activity ID:	VP10450				Activity Type Name: Voluntary Investigation & Cleanup (VIC)	
Active:	No				Activ Sub Type N: (null)	
Program Name:	Investigation & Cleanup				Legislative District: 65B	
HUC 8:	7010206					
177	2 of 2	NW	0.44 / 2,318.09	777.63	4th and Cedar 4th and Cedar	VIC

Map Key	Number of Records	Direction	Distance (mi/ft)	Elev (ft)	Site	DB
St. Paul MN 55101						
Site ID:	VP10450				Created By:	K. Lukes
Core Prgm Int ID:	336401				Created Date:	9/23/1998
Link ID:	4978				Last Update:	7/2/2001
Active:	FALSE				Alphsort:	
Site Type:	Printing				City:	729
MPCA region:	Metro				County:	62
HRS Score:	0				Legal District:	65B
NPL:	FALSE				PLS Method:	M
PLP:	FALSE				Pls Scal:	A
District:	Metro				Township:	
Pgm Ref From:					Range:	
Pgmint:	VIC				Range E W:	W
Cleanup Cost:					Section:	
Reservation:	FALSE				Qtr 160:	
Reservation Name:					Qtr 40:	
MPCA Wells:	FALSE				Qtr 10:	
Federal Facility:	FALSE				Qtr 2 5:	
Primary Fund:					Quad:	1293
EPA ID:					NAD No:	83
MPCA ID:					Coordpt Desc:	
Methcol:					Coordsrc Type:	
Coldate:					Coordsrc Org:	
Coldat Equal:					Mpcapgmac:	
Basin Code:	2				Mapscale:	
Major Wtrshed:	20				Verif Meth:	
Minor Wtrshed:					Horiz Ref:	
File Location:	Archival Storage				Utm Source:	2
VIC App GIS:	FALSE				Utm Method:	11
PBP:	FALSE				Utm Scale:	A
WI Risk:					Utm Accuracy:	
WI Loe:					Utm East:	492713.625
WI Mult:					Utm North:	4976925.5
County Name:	Ramsey				Utm Zone:	15
Pay Complete:	FALSE				Pls Meth 2:	
Site size:	0.76				Pls Scal 2:	
Congression Dist:	4				Township 2:	
Enf Lead Agency:					Range 2:	
Feddef Pilot:	FALSE				Rge E W 2:	
Site Class A:	FALSE				Section 2:	
Site Class B:	FALSE				Qtr 160 2:	
Site Class C:	FALSE				Qtr 40 2:	
Site Class D:	FALSE				Qtr 10 2:	
Fundfin:	FALSE				Qtr 2 5 2:	
Natresdmg:	FALSE				Quad 2:	
Physical Location:						south corner of Minnesota Street and Fourth Street and north corner of Cedar Street and Kellog Street
Address 2:						
Address 1:						4th and Cedar

NOTE:

former uses include a printing operation, a gas/service station, and a foundry. Currently surface parking lots..

Contaminant Information

Contaminant ID:	7439-92-1
Contaminant:	Lead
Media ID:	2
Media Type:	Soil
Cleanup Level:	700
Units:	mg/Kg
Cleanup Level Basis:	SRV (Soil Reference Value)
Maximum Residual Contamination:	
Record ID:	4980
Last Update:	7/2/2001

Contaminant Information

Map Key	Number of Records	Direction	Distance (mi/ft)	Elev (ft)	Site	DB
Contaminant ID:						
Contaminant: WI-DRO						
Media ID: Diesel Range Organics						
Media Type: 2						
Cleanup Level: Soil						
Units: mg/Kg						
Cleanup Level Basis:						
Maximum Residual Contamination:						
Record ID: 4981						
Last Update: 7/2/2001						
Contaminant Information						
Contaminant ID: 7439-97-6						
Contaminant: Mercury						
Media ID: 2						
Media Type: Soil						
Cleanup Level: 1.2						
Units: mg/Kg						
Cleanup Level Basis: SRV (Soil Reference Value)						
Maximum Residual Contamination:						
Record ID: 4982						
Last Update: 7/2/2001						
Contaminant Information						
Contaminant ID: BaP						
Contaminant: Benzo[a]pyrene Equivalents						
Media ID: 2						
Media Type: Soil						
Cleanup Level: 4						
Units: mg/Kg						
Cleanup Level Basis: SRV (Soil Reference Value)						
Maximum Residual Contamination:						
Record ID: 10129						
Last Update: 7/2/2001						
Impacts Response Actions						
Number of GW Receptors:						
Ecological Receptors Present: FALSE						
Type of Ecological Receptors:						
Acres of Contaminated Soil:						
Volume of Contaminated Soil:						
Acres of Surface Water Impacted:						
Acres of Wetland Impacted:						
Acres of Sediment Impacted:						
Ground Water Plume Area(acres):						
Was Cleanup Conducted?: FALSE						
Acres of Contaminated Soil Remediated at Site:						
Volume of Soil Cleaned at Site:						
Number of Municipal Wells Contaminated:						
Number of Domestic Wells Contaminated:						
Number of Surface Water Intakes Contaminated:						
Number of Drums Removed from Site:						
Year Soil Remediated:						
Acres of Soil with Restricted Access:						
Year Institutional Control Remedy Completed:						
Year GW Remedy Completed:						
Year GW IC Completed:						
Acres of Wetland or Sediment Remediated:						

Map Key	Number of Records	Direction	Distance (mi/ft)	Elev (ft)	Site	DB
Public Financing?:			FALSE			
Assurance Help?:			TRUE			
Land Use Classification at Site:			Commercial			
Land Use In Vicinty Of Site:			Commercial			
Deed Notification Present on Site?:			FALSE			
Restrictive Covenant Present?:			FALSE			
Is Ground Water Pump & Treat Being Used at Site?:			FALSE			
Environmental Covenant Present?:			FALSE			
Restrictive Covenant Basis/Desc:						
Miscellaneous Comments:						
Quaternary Perched:			FALSE			
Quaternary Water Table:			FALSE			
Quaternary Confined:			FALSE			
Cretaceous:			FALSE			
Plattville:			FALSE			
St. Peter:			FALSE			
Prairie Du Chien:			FALSE			
Jordan:			FALSE			
Ironton/Galesville:			FALSE			
Mt Simon - Hinckley:			FALSE			
Precambrian, Undifferentiated:			FALSE			
Other or Unknown Aquifer:			FALSE			
Date Site Info Last Updated:			5/14/1999			
Date Institutional Control Info Last Updated:						
Location where the IC was filed:						
Surface Water Classification (Primary):						
Surface Water Classification (Secondary):						
Comments Related to Surface Water:						
Site Event Log						
Event ID:			41			
Event:			VIC Program Participation Dates (Start/End)			
Additional Info:			None Entered			
Start Date:			09/21/98			
End Date:			11/11/00			
Planned Start Date:						
Planned End Date:						
Last Update:			4/27/1999			
Record No:			5528			
Site Event Log						
Event ID:			155			
Event:			Work Plan Approval Letter			
Additional Info:			Phase II Investigation WP			
Start Date:						
End Date:			09/25/98			
Planned Start Date:						
Planned End Date:						
Last Update:			4/27/1999			
Record No:			7227			
Site Event Log						
Event ID:			45			
Event:			No Association Determination Issued			
Additional Info:			None Entered			
Start Date:						
End Date:			05/03/99			
Planned Start Date:						
Planned End Date:						
Last Update:			10/7/1999			
Record No:			7822			

Map Key	Number of Records	Direction	Distance (mi/ft)	Elev (ft)	Site	DB
Site Event Log						
Event ID:			45			
Event:			No Association Determination Issued			
Additional Info:			revised boundary/proposed actions			
Start Date:						
End Date:			07/05/00			
Planned Start Date:						
Planned End Date:						
Last Update:			7/19/2000			
Record No:			9150			
Site Event Log						
Event ID:			155			
Event:			Work Plan Approval Letter			
Additional Info:			Excavation Contingency Plan			
Start Date:						
End Date:			06/07/00			
Planned Start Date:						
Planned End Date:						
Last Update:			7/19/2000			
Record No:			9151			
Site Event Log						
Event ID:			74			
Event:			Phase I Investigation			
Additional Info:			None Entered			
Start Date:						
End Date:			09/01/98			
Planned Start Date:						
Planned End Date:						
Last Update:			7/19/2000			
Record No:			9152			
Site Event Log						
Event ID:			75			
Event:			Phase II Investigation			
Additional Info:			None Entered			
Start Date:						
End Date:			10/01/98			
Planned Start Date:						
Planned End Date:						
Last Update:			7/19/2000			
Record No:			9153			
Site Event Log						
Event ID:			37			
Event:			Remedial Action			
Additional Info:			via Contingency Plan			
Start Date:						
End Date:			08/10/00			
Planned Start Date:						
Planned End Date:						
Last Update:			7/2/2001			
Record No:			11255			
Contact Information						
Contact Last Name:			Kelly			
Contact First Name:			Jim			
Contact Middle Name:						
Contact Type:			FPL			
Invoiced Party:			FALSE			
Contact Name:			MPCA			

Map Key	Number of Records	Direction	Distance (mi/ft)	Elev (ft)	Site	DB
Contact Address Street:			520 Lafayette Rd N			
Contact Address Street2:						
Contact City:			St. Paul			
Contact State:			MN			
Contact Zip:			551554194			
Province:						
Country:						
Postal Code:						
Contact Phone:						
Contact Phone Extension:						
Contact Fax:						
Contact Cell:						
Contact Mail:						
Last Update:			01/27/99			
REC ID:			3780			
REC ID Archive:			7048			
Contact Add Info:						
Staff ID Number:			16528			
Org ID:			0			
Org NName:						
Org Type:						
Person ID:			0			
MPCA Org ID:			1715			
Org Check:						
Person. Check:						
Contact Information						
Contact Last Name:			Heurung			
Contact First Name:			Steve			
Contact Middle Name:						
Contact Type:			LEC			
Invoiced Party:			FALSE			
Contact Name:			Doherty, Rumble & Butler, PA			
Contact Address Street:			2800 Minnesota World Trade Center			
Contact Address Street2:						
Contact City:			St. Paul			
Contact State:			MN			
Contact Zip:			551014999			
Province:						
Country:						
Postal Code:						
Contact Phone:			(651) 265-4358			
Contact Phone Extension:						
Contact Fax:						
Contact Cell:						
Contact Mail:						
Last Update:			03/31/99			
REC ID:			4373			
REC ID Archive:			7767			
Contact Add Info:						
Staff ID Number:			0			
Org ID:			-4521			
Org NName:			Doherty Rumble & Butler PA			
Org Type:			100			
Person ID:			-18086			
MPCA Org ID:						
Org Check:						
Person. Check:						
Contact Information						
Contact Last Name:			Jensen			
Contact First Name:			Patrice			
Contact Middle Name:			L			
Contact Type:			PL			
Invoiced Party:			FALSE			
Contact Name:			MPCA			

Map Key	Number of Records	Direction	Distance (mi/ft)	Elev (ft)	Site	DB
Contact Address Street:			520 Lafayette Rd N			
Contact Address Street2:						
Contact City:			St. Paul			
Contact State:			MN			
Contact Zip:			551554194			
Province:						
Country:						
Postal Code:						
Contact Phone:			(651) 757-7744			
Contact Phone Extension:						
Contact Fax:						
Contact Cell:						
Contact Mail:						
Last Update:			01/27/99			
REC ID:			4590			
REC ID Archive:			8020			
Contact Add Info:						
Staff ID Number:			3289			
Org ID:			0			
Org NAmE:						
Org Type:						
Person ID:			0			
MPCA Org ID:			1715			
Org Check:						
Person. Check:						
Contact Information						
Contact Last Name:			Kunz			
Contact First Name:			Mike			
Contact Middle Name:						
Contact Type:			CON			
Invoiced Party:			FALSE			
Contact Name:			American Engineering Testing			
Contact Address Street:			550 Cleveland Ave N			
Contact Address Street2:						
Contact City:			St. Paul			
Contact State:			MN			
Contact Zip:			55114			
Province:						
Country:						
Postal Code:						
Contact Phone:			(651) 659-1314			
Contact Phone Extension:						
Contact Fax:						
Contact Cell:						
Contact Mail:						
Last Update:			01/29/99			
REC ID:			4706			
REC ID Archive:			8162			
Contact Add Info:						
Staff ID Number:			0			
Org ID:			76484			
Org NAmE:			American Engineering Testing Inc			
Org Type:			100			
Person ID:			-16436			
MPCA Org ID:						
Org Check:						
Person. Check:						
Contact Information						
Contact Last Name:			Hadiaris			
Contact First Name:			Amy			
Contact Middle Name:			K.			
Contact Type:			TA			
Invoiced Party:			FALSE			
Contact Name:			MPCA			

Map Key	Number of Records	Direction	Distance (mi/ft)	Elev (ft)	Site	DB
Contact Address Street:		520 Lafayette Rd N				
Contact Address Street2:						
Contact City:		St. Paul				
Contact State:		MN				
Contact Zip:		551554194				
Province:						
Country:						
Postal Code:						
Contact Phone:		(651) 757-8947				
Contact Phone Extension:						
Contact Fax:		651-296-9707				
Contact Cell:						
Contact Mail:		amy.hadiaris@state.mn.us				
Last Update:		03/31/99				
REC ID:		5191				
REC ID Archive:		8742				
Contact Add Info:						
Staff ID Number:		222				
Org ID:		0				
Org Name:						
Org Type:						
Person ID:		0				
MPCA Org ID:		1715				
Org Check:						
Person. Check:						

178	1 of 2	SSE	0.43 / 2,262.88	741.64	Burger King 455 S Robert St St. Paul MN 55104	LUST
---------------------	--------	-----	-----------------	--------	---	------

Tank Site:	14546	Foreign State:	
Active?:	No	Foreign Zone:	
Site ID:	248137	Lat/Long ID:	134519
Interest Type Code:	LS	Lat Degrees:	44
Interest Type Desc:	Leak Site	Lat Minutes:	56
Interest Start Date:	11/14/2001 00:00:00	Lat Seconds:	50.65
Interest End Date:	12/04/2006 08:48:08	Long Degrees:	-93
Pgm Int Source:	CORE	Long Minutes:	5
Addr ID:	295864	Long Seconds:	27.56
Interest Phone:	NO CORE PI PH.	Lat/Long Desc:	
Address Source:	CORE	Collection Date:	08/03/2004 12:34:15
Lat/Long Source:	CORE	Lat/Long Site ID:	248137
Lat/Long Spatial ID:	51858883	Orig. Source Name:	
Map Scale Code:			
Tank Site Program Int ID:	232658		
Lat/Long Timestamp Added:	12/04/2006 08:48:28		
Lat/Long Timestamp Last Updated:	12/04/2006 22:03:51		
Coord Source Type:			
Coord Source Desc:			
Addr Timestamp Added:	12/04/2006 08:47:33		
Addr Timestamp Last Updated:	11/04/2008 21:13:55		
Addr Updater Staff ID:	SYSTEM		
FIPS County Code1:	123		
Coord Collection Mthd Desc:	Interpolation Unknown		
Comments:	CONFIDENTIAL FILE EXISTS		

Leaksite

Leaksite Type:	Both Leak/PBP Site
Leaksite Type Def:	Both leak and a PBP site.
File Archive Box:	
File Archive Lot:	
Soil Digout Date:	
Cubic Yds Excavated:	
Cond Closure Date:	

Map Key	Number of Records	Direction	Distance (mi/ft)	Elev (ft)	Site	DB
<p>Complete Site Closure Date: 12/10/2001 00:00:00 Contam Soils Remaining: U Enf Action Begin Date: 11/20/2001 00:00:00 LUST TRUST Eligible: Yes Offsite Contam: U REIMB Awarded: No Release Discovered Date: 11/08/2001 00:00:00 Leak Report Date: 11/09/2001 00:00:00 STD Letter Response Date: Surface Water Impact: U Utility Project: No Date Added: 11/14/2001 09:35:00 Last Update: 07/18/2012 13:51:19 Staff ID Last Update: JDIETZ Release from AST: No Release from UST: Yes Tank Reg Status Code: F VPIC Application date: VPIC Acres: Vapor Intrusion Checked: Vapor Intrusion Action: Vapor Intrusion Comments: Soil Gas Data Collected: Soil Gas Action Level: Soil Gas Data Comments: Sub Slab Sample Collected: Indoor Air Collected: Residence Type Code:</p> <p>GW Information</p> <p>DW Supply Contam: Free Product Observed: Free Product Thickness: Ground Water Contam: GW Cleanup Goal: GW Exceeds Cleanup Goal: Cleanup Goal Achieved: Water Supply Exceeds Ral: Well Type Code: Impacted Aquifer Code: MTBE Present Now: MTBE Present Historically: MTBE High UG per Liter: MTBE High Level Date: Free Product at Close: Staff ID Wellhead Area Assess: PWS Well Impacted: Protected Area: Sensitive Area: Affected Residential Props: Affected Non Residential Props:</p> <p>Product Released</p> <p>Product Released Seq ID: 25720 Product: Gasoline, Unleaded Product Defn: Unleaded Gasoline</p> <p>Product Released Seq ID: 25721 Product: Diesel Product Defn: The product is diesel oil.</p>						
178	2 of 2	SSE	0.43 / 2,262.88	741.64	Burger King 455 S Robert St (null) St. Paul MN 55104	WIMN

Map Key	Number of Records	Direction	Distance (mi/ft)	Elev (ft)	Site	DB
Site ID:	248137				Industrial Classif:	(null)
Watershed Name:	Mississippi River - Twin Cities				County Name:	Ramsey
Latitude:	44.94740295				Coordinate Method:	Interpolation Unknown
Longitude:	-93.09098816					
--- Details ---						
Activity ID:	14546				Activity Type Name:	Leak Site
Active:	No				Activ Sub Type N:	(null)
Program Name:	Tanks & Leaks				Legislative District:	65B
HUC 8:	7010206					

179	1 of 2	NNW	0.44 / 2,339.34	763.29	Port Authority Property 4th & Minnesota St. Paul MN 55102	LEAKSITES
---------------------	--------	-----	--------------------	--------	---	-----------

Tank Site:	13708				Foreign State:	
Active?:	No				Foreign Zone:	
Site ID:	247851				Lat/Long ID:	134233
Interest Type Code:	LS				Lat Degrees:	44
Interest Type Desc:	Leak Site				Lat Minutes:	56
Interest Start Date:	10/31/2000 00:00:00				Lat Seconds:	45.46
Interest End Date:	01/02/2001 00:00:00				Long Degrees:	-93
Pgm Int Source:	CORE				Long Minutes:	5
Addr ID:	290318				Long Seconds:	28.5
Interest Phone:	NO CORE PI PH.				Lat/Long Desc:	
Address Source:	CORE				Collection Date:	08/03/2004 12:34:15
Lat/Long Source:	CORE				Lat/Long Site ID:	247851
Lat/Long Spatial ID:	51858055				Orig. Source Name:	
Map Scale Code:						
Tank Site Program Int ID:	228933					
Lat/Long Timestamp Added:	12/04/2006 08:13:50					
Lat/Long Timestamp Last Updated:	12/04/2006 22:03:50					
Coord Source Type:						
Coord Source Desc:						
Addr Timestamp Added:	12/04/2006 08:13:08					
Addr Timestamp Last Updated:	11/04/2008 21:13:55					
Addr Updater Staff ID:	SYSTEM					
FIPS County Code1:	123					
Coord Collection Mthd Desc:	Interpolation Unknown					
Comments:						

Leaksite

Leaksite Type:	Leak Site
Leaksite Type Def:	Leak site (tank and petroleum contamination).
File Archive Box:	
File Archive Lot:	
Soil Digout Date:	11/01/2000 00:00:00
Cubic Yds Excavated:	111
Cond Closure Date:	
Complete Site Closure Date:	01/02/2001 00:00:00
Contam Soils Remaining:	U
Enf Action Begin Date:	
LUST TRUST Eligible:	No
Offsite Contam:	U
REIMB Awarded:	No
Release Discovered Date:	10/26/2000 00:00:00
Leak Report Date:	10/27/2000 00:00:00
STD Letter Response Date:	
Surface Water Impact:	U
Utility Project:	No
Date Added:	10/31/2000 10:36:34
Last Update:	05/28/2014 14:05:31
Staff ID Last Update:	DBOETTC

Map Key	Number of Records	Direction	Distance (mi/ft)	Elev (ft)	Site	DB
Release from AST: Release from UST: Tank Reg Status Code: VPIC Application date: VPIC Acres: Vapor Intrusion Checked: Vapor Intrusion Action: Vapor Intrusion Comments: Soil Gas Data Collected: Soil Gas Action Level: Soil Gas Data Comments: Sub Slab Sample Collected: Indoor Air Collected: Residence Type Code:		No No U				
GW Information						
DW Supply Contam: Free Product Observed: Free Product Thickness: Ground Water Contam: GW Cleanup Goal: GW Exceeds Cleanup Goal: Cleanup Goal Achieved: Water Supply Exceeds Ral: Well Type Code: Impacted Aquifer Code: MTBE Present Now: MTBE Present Historically: MTBE High UG per Liter: MTBE High Level Date: Free Product at Close: Staff ID Wellhead Area Assess: PWS Well Impacted: Protected Area: Sensitive Area: Affected Residential Props: Affected Non Residential Props:						
Product Released						
Product Released Seq ID:		36262				
Product:		Fuel Oil 1 & 2				
Product Defn:		The product is fuel oil 1 & 2.				

179	2 of 2	NNW	0.44 / 2,339.34	763.42	Port Authority Property 4th & Minnesota (null) St. Paul MN 55102	WIMN
Site ID:	247851				Industrial Classif:	(null)
Watershed Name:	Mississippi River - Twin Cities				County Name:	Ramsey
Latitude:	44.94596481				Coordinate Method:	Interpolation Unknown
Longitude:	-93.09124756					
--- Details ---						
Activity ID:	13708				Activity Type Name:	Leak Site
Active:	No				Activ Sub Type N:	(null)
Program Name:	Tanks & Leaks				Legislative District:	65B
HUC 8:	7010206					

180	1 of 1	NNW	0.44 / 2,340.41	771.05	St Paul Dispatch Northwest Publications 55 63 E 4th St (null)	WIMN
---------------------	--------	-----	--------------------	--------	---	------

Map Key	Number of Records	Direction	Distance (mi/ft)	Elev (ft)	Site	DB
St. Paul MN 55101						
Site ID:	32645				Industrial Classif:	Newspapers
Watershed Name:	Mississippi River - Twin Cities				County Name:	Ramsey
Latitude:	44.94734955				Coordinate Method:	Address Matching House Number
Longitude:	-93.09352112					
--- Details ---						
Activity ID:	MND980615009				Activity Type Name:	Hazardous Waste, Small to Minimal QG
Active:	No				Activ Sub Type N:	(null)
Program Name:	Hazardous Waste				Legislative District:	65B
HUC 8:	7010206					
181	1 of 1	NW	0.44 / 2,306.49	792.84	Coit Drapery & Carpet Cleaning - St Paul 8 4th St E (null) St. Paul MN 55101	WIMN
Site ID:	30940				Industrial Classif:	(null)
Watershed Name:	Mississippi River - Twin Cities				County Name:	Ramsey
Latitude:	44.94496392				Coordinate Method:	Address Matching House Number
Longitude:	-93.09327692					
--- Details ---						
Activity ID:	MNNONDC424				Activity Type Name:	Hazardous Waste, Small to Minimal QG
Active:	No				Activ Sub Type N:	(null)
Program Name:	Hazardous Waste				Legislative District:	65B
HUC 8:	7010206					
182	1 of 1	S	0.45 / 2,354.83	787.00	Tony Castros Auto Body 15 Winifred St W (null) St. Paul MN 55107	WIMN
Site ID:	32844				Industrial Classif:	(null)
Watershed Name:	Mississippi River - Twin Cities				County Name:	Ramsey
Latitude:	44.93146119				Coordinate Method:	Address Matching House Number
Longitude:	-93.08587882					
--- Details ---						
Activity ID:	MND980683700				Activity Type Name:	Hazardous Waste, Small to Minimal QG
Active:	No				Activ Sub Type N:	(null)
Program Name:	Hazardous Waste				Legislative District:	65B
HUC 8:	7010206					
183	1 of 3	ESE	0.42 / 2,243.27	709.42	Viking Drill & Tool Inc 355 State St (null) St. Paul MN 55107	WIMN
Site ID:	7130				Industrial Classif:	Hand and Edge Tool Manufacturing
Watershed Name:	Mississippi River - Twin Cities				County Name:	Ramsey
Latitude:	44.9357307				Coordinate Method:	Digitized - Map Tool
Longitude:	-93.07667229					
--- Details ---						
Activity ID:	12300707				Activity Type Name:	Air Permit
Active:	Yes				Activ Sub Type N:	(null)
Program Name:	Air Quality				Legislative District:	65B
HUC 8:	7010206					

Map Key	Number of Records	Direction	Distance (mi/ft)	Elev (ft)	Site	DB
+						
Activity ID:	55303				Activity Type Name: Tank Site	
Active:	Yes				Activ Sub Type N: (null)	
Program Name:	Tanks & Leaks				Legislative District: 65B	
HUC 8:	7010206					
+						
Activity ID:	MNRNE35BD				Activity Type Name: Industrial Stormwater Permit	
Active:	No				Activ Sub Type N: (null)	
Program Name:	Water Quality				Legislative District: 65B	
HUC 8:	7010206					
+						
Activity ID:	MND980704399				Activity Type Name: Hazardous Waste, LQG	
Active:	Yes				Activ Sub Type N: (null)	
Program Name:	Hazardous Waste				Legislative District: 65B	
HUC 8:	7010206					
+						
Activity ID:	VP26600				Activity Type Name: Voluntary Investigation & Cleanup (VIC)	
Active:	No				Activ Sub Type N: (null)	
Program Name:	Investigation & Cleanup				Legislative District: 65B	
HUC 8:	7010206					
+						
Activity ID:	MNRNE3929				Activity Type Name: Industrial Stormwater Permit	
Active:	Yes				Activ Sub Type N: (null)	
Program Name:	Water Quality				Legislative District: 65B	
HUC 8:	7010206					

183	2 of 3	ESE	0.42 / 2,243.27	709.42	Viking Drill and Tool 355 State Street St. Paul MN 55107	VIC
Site ID:	VP5921				Created By: Unknown	
Core Prgm Int ID:	55131498				Created Date: 6/19/1998	
Link ID:	836				Last Update: 3/28/2016	
Active:	TRUE				Alphsort:	
Site Type:	Dump (Unpermitted)				City: 729	
MPCA region:	Metro				County: 62	
HRS Score:	0				Legal District: 65B	
NPL:	FALSE				PLS Method: M	
PLP:	FALSE				Pls Scal: A	
District:	Metro				Township:	
Pgm Ref From:	SA				Range:	
Pgmint:	VIC				Range E W: W	
Cleanup Cost:					Section:	
Reservation:	FALSE				Qtr 160:	
Reservation Name:					Qtr 40:	
MPCA Wells:	FALSE				Qtr 10:	
Federal Facility:	FALSE				Qtr 2 5:	
Primary Fund:					Quad: 1293	
EPA ID:					NAD No: 83	
MPCA ID:					Coordpt Desc:	
Methcol:					Coordsrc Type:	
Coldate:					Coordsrc Org:	
Coldat Equal:					Mpcapgmac:	
Basin Code:	2				Mapscale:	
Major Wtrshed:	20				Verif Meth:	
Minor Wtrshed:					Horiz Ref:	
File Location:	Archival Storage				Utm Source: 2	
VIC App GIS:	FALSE				Utm Method: 11	

Map Key	Number of Records	Direction	Distance (mi/ft)	Elev (ft)	Site	DB
PBP:	FALSE				Utm Scale:	A
WI Risk:					Utm Accuracy:	
WI Loe:					Utm East:	494185.20856
WI Mult:					Utm North:	4976161.4705
County Name:	Ramsey				Utm Zone:	15
Pay Complete:	FALSE				Pls Meth 2:	
Site size:	3				Pls Scal 2:	
Congression Dist:	4				Township 2:	
Enf Lead Agency:	MPCA				Range 2:	
Feddef Pilot:	FALSE				Rge E W 2:	
Site Class A:	FALSE				Section 2:	
Site Class B:	FALSE				Qtr 160 2:	
Site Class C:	FALSE				Qtr 40 2:	
Site Class D:	FALSE				Qtr 10 2:	
Fundfin:	FALSE				Qtr 2 5 2:	
Natresdmg:	FALSE				Quad 2:	
Physical Location:		None				
Address 2:						
Address 1:		355 State Street				

NOTE:

A site located on or near the old State Street Dump

File archived

Contaminant Information

Contaminant ID: 74-82-8
Contaminant: Methane
Media ID: 2
Media Type: Soil
Cleanup Level:
Units:
Cleanup Level Basis:
Maximum Residual Contamination:
Record ID: 674
Last Update:

Impacts Response Actions

Number of GW Receptors:
Ecological Receptors Present: FALSE
Type of Ecological Receptors:
Acres of Contaminated Soil:
Volume of Contaminated Soil:
Acres of Surface Water Impacted:
Acres of Wetland Impacted:
Acres of Sediment Impacted:
Ground Water Plume Area(acres):
Was Cleanup Conducted?: FALSE
Acres of Contaminated Soil Remediated at Site:
Volume of Soil Cleaned at Site:
Number of Municipal Wells Contaminated:
Number of Domestic Wells Contaminated:
Number of Surface Water Intakes Contaminated:
Number of Drums Removed from Site:
Year Soil Remediated:
Acres of Soil with Restricted Access:
Year Institutional Control Remedy Completed:
Year GW Remedy Completed:
Year GW IC Completed:
Acres of Wetland or Sediment

Map Key	Number of Records	Direction	Distance (mi/ft)	Elev (ft)	Site	DB
Remediated:						
Public Financing?:			FALSE			
Assurance Help?:			FALSE			
Land Use Classification at Site:						
Land Use In Vicinity Of Site:						
Deed Notification Present on Site?:			FALSE			
Restrictive Covenant Present?:			FALSE			
Is Ground Water Pump & Treat Being Used at Site?:			FALSE			
Environmental Covenant Present?:			FALSE			
Restrictive Covenant Basis/Desc:						
Miscellaneous Comments:						
Quaternary Perched:			FALSE			
Quaternary Water Table:			FALSE			
Quaternary Confined:			FALSE			
Cretaceous:			FALSE			
Plattville:			FALSE			
St. Peter:			FALSE			
Prairie Du Chien:			FALSE			
Jordan:			FALSE			
Ironton/Galesville:			FALSE			
Mt Simon - Hinckley:			FALSE			
Precambrian, Undifferentiated:			FALSE			
Other or Unknown Aquifer:			FALSE			
Date Site Info Last Updated:			7/17/2006			
Date Institutional Control Info Last Updated:			7/17/2006			
Location where the IC was filed:						
Surface Water Classification (Primary):						
Surface Water Classification (Secondary):						
Comments Related to Surface Water:						
Site Event Log						
Event ID:			41			
Event:			VIC Program Participation Dates (Start/End)			
Additional Info:			None			
Start Date:			10/26/95			
End Date:			04/14/98			
Planned Start Date:						
Planned End Date:						
Last Update:			1/15/1998			
Record No:			3572			
Site Event Log						
Event ID:			42			
Event:			No Action Letter Sent			
Additional Info:			None			
Start Date:			06/19/98			
End Date:			06/19/98			
Planned Start Date:						
Planned End Date:						
Last Update:			7/28/1998			
Record No:			5214			
Site Event Log						
Event ID:			45			
Event:			No Association Determination Issued			
Additional Info:			None			
Start Date:			06/19/98			
End Date:			06/19/98			
Planned Start Date:						
Planned End Date:						
Last Update:			7/28/1998			
Record No:			5215			

Map Key	Number of Records	Direction	Distance (mi/ft)	Elev (ft)	Site	DB
Site Event Log						
Event ID:			45			
Event:			No Association Determination Issued			
Additional Info:			None Entered			
Start Date:						
End Date:			09/16/97			
Planned Start Date:						
Planned End Date:						
Last Update:			4/25/2002			
Record No:			13856			
Site Event Log						
Event ID:			45			
Event:			No Association Determination Issued			
Additional Info:			None Entered			
Start Date:						
End Date:			12/23/97			
Planned Start Date:						
Planned End Date:						
Last Update:			5/8/2002			
Record No:			13955			
Site Event Log						
Event ID:			46			
Event:			Retroactive No Association Determination Issued			
Additional Info:			None Entered			
Start Date:						
End Date:			12/23/97			
Planned Start Date:						
Planned End Date:						
Last Update:			5/8/2002			
Record No:			13956			
Site Event Log						
Event ID:			41			
Event:			VIC Program Participation Dates (Start/End)			
Additional Info:			None Entered			
Start Date:			11/26/14			
End Date:						
Planned Start Date:						
Planned End Date:						
Last Update:			12/16/2014			
Record No:			39912			
Contact Information						
Contact Last Name:			Stahnke			
Contact First Name:			Gerald			
Contact Middle Name:						
Contact Type:			FPL			
Invoiced Party:			FALSE			
Contact Name:			MPCA			
Contact Address Street:			520 Lafayette Rd N			
Contact Address Street2:						
Contact City:			St. Paul			
Contact State:			MN			
Contact Zip:			55155			
Province:						
Country:						
Postal Code:						
Contact Phone:			(651) 757-1459			
Contact Phone Extension:						
Contact Fax:			(651) 296-9707			

Map Key	Number of Records	Direction	Distance (mi/ft)	Elev (ft)	Site	DB
Contact Cell:						
Contact Mail:						
Last Update:						
REC ID:			617			
REC ID Archive:			1894			
Contact Add Info:						
Staff ID Number:			3408			
Org ID:			0			
Org NAmE:						
Org Type:						
Person ID:			0			
MPCA Org ID:			1715			
Org Check:						
Person. Check:						
Contact Information						
Contact Last Name:						
			Schultz			
Contact First Name:						
			Cathy			
Contact Middle Name:						
Contact Type:						
			FTA			
Invoiced Party:						
			FALSE			
Contact Name:						
			MPCA			
Contact Address Street:						
			520 Lafayette Rd N			
Contact Address Street2:						
Contact City:						
			St. Paul			
Contact State:						
			MN			
Contact Zip:						
			55155			
Province:						
Country:						
Postal Code:						
Contact Phone:						
			(612) 296-7999			
Contact Phone Extension:						
Contact Fax:						
			(612) 296-9707			
Contact Cell:						
Contact Mail:						
Last Update:						
			01/29/99			
REC ID:			618			
REC ID Archive:			1895			
Contact Add Info:						
Staff ID Number:			16542			
Org ID:			0			
Org NAmE:						
Org Type:						
Person ID:			0			
MPCA Org ID:			1715			
Org Check:						
Person. Check:						
Contact Information						
Contact Last Name:						
			Novak			
Contact First Name:						
			Leslie			
Contact Middle Name:						
			H			
Contact Type:						
			LEC			
Invoiced Party:						
			FALSE			
Contact Name:						
			Mackall, Crouse & Moore PLC			
Contact Address Street:						
			1400 AT&T Tower			
Contact Address Street2:						
			901 Marquette Avenue			
Contact City:						
			Minneapolis			
Contact State:						
			MN			
Contact Zip:						
			554022859			
Province:						
Country:						
Postal Code:						
Contact Phone:						
			(612) 305-1400			
Contact Phone Extension:						
Contact Fax:						
			(612) 305-1414			

Map Key	Number of Records	Direction	Distance (mi/ft)	Elev (ft)	Site	DB
Contact Cell:						
Contact Mail:		mcm@mcmlaw.com				
Last Update:						
REC ID:		619				
REC ID Archive:		1896				
Contact Add Info:						
Staff ID Number:		0				
Org ID:		-4101				
Org NAmE:		Mackall Crouse & Moore PLC				
Org Type:		100				
Person ID:		-15630				
MPCA Org ID:						
Org Check:						
Person. Check:						
Contact Information						
Contact Last Name:		Nyhus				
Contact First Name:		Dennis				
Contact Middle Name:						
Contact Type:		VOL				
Invoiced Party:		TRUE				
Contact Name:		Viking Drill & Tool, Inc.				
Contact Address Street:		355 State Street				
Contact Address Street2:						
Contact City:		St. Paul				
Contact State:		MN				
Contact Zip:		55107-				
Province:						
Country:						
Postal Code:						
Contact Phone:						
Contact Phone Extension:						
Contact Fax:						
Contact Cell:						
Contact Mail:						
Last Update:		05/03/01				
REC ID:		8666				
REC ID Archive:		12765				
Contact Add Info:						
Staff ID Number:		0				
Org ID:		-5462				
Org NAmE:		Viking Drill & Tool Inc				
Org Type:		100				
Person ID:		-12850				
MPCA Org ID:						
Org Check:						
Person. Check:						
Contact Information						
Contact Last Name:		Jolley				
Contact First Name:		Rick				
Contact Middle Name:						
Contact Type:		TA				
Invoiced Party:		FALSE				
Contact Name:		MPCA				
Contact Address Street:		520 Lafayette Rd N				
Contact Address Street2:						
Contact City:		St. Paul				
Contact State:		MN				
Contact Zip:		551554194				
Province:						
Country:						
Postal Code:						
Contact Phone:		(651) 757-2475				
Contact Phone Extension:						
Contact Fax:		(651) 296-9707				

Map Key	Number of Records	Direction	Distance (mi/ft)	Elev (ft)	Site	DB
Contact Cell:						
Contact Mail:		rick.jolley@pca.state.mn.us				
Last Update:		01/20/15				
REC ID:		26317				
REC ID Archive:		47288				
Contact Add Info:						
Staff ID Number:		3294				
Org ID:		0				
Org NAmE:						
Org Type:						
Person ID:		0				
MPCA Org ID:		1715				
Org Check:						
Person. Check:						
Contact Information						
Contact Last Name:		Jolley				
Contact First Name:		Rick				
Contact Middle Name:						
Contact Type:		PL				
Invoiced Party:		FALSE				
Contact Name:		MPCA				
Contact Address Street:		520 Lafayette Rd N				
Contact Address Street2:						
Contact City:		St. Paul				
Contact State:		MN				
Contact Zip:		551554194				
Province:						
Country:						
Postal Code:						
Contact Phone:		(651) 757-2475				
Contact Phone Extension:						
Contact Fax:		(651) 296-9707				
Contact Cell:						
Contact Mail:		rick.jolley@pca.state.mn.us				
Last Update:		01/20/15				
REC ID:		26318				
REC ID Archive:		47289				
Contact Add Info:						
Staff ID Number:		3294				
Org ID:		0				
Org NAmE:						
Org Type:						
Person ID:		0				
MPCA Org ID:		1715				
Org Check:						
Person. Check:						
Contact Information						
Contact Last Name:		Bast				
Contact First Name:		Mike				
Contact Middle Name:						
Contact Type:		BIL				
Invoiced Party:		TRUE				
Contact Name:		Viking Drill & Tool, Inc.				
Contact Address Street:						
Contact Address Street2:						
Contact City:						
Contact State:						
Contact Zip:						
Province:						
Country:						
Postal Code:						
Contact Phone:						
Contact Phone Extension:						
Contact Fax:						

Map Key	Number of Records	Direction	Distance (mi/ft)	Elev (ft)	Site	DB
Contact Cell: Contact Mail: Last Update: 02/04/16 REC ID: 28917 REC ID Archive: Contact Add Info: Staff ID Number: 0 Org ID: -9548 Org NAmE: Viking Drill & Tool Inc Org Type: 100 Person ID: -16351 MPCA Org ID: Org Check: Person. Check:						

183	3 of 3	ESE	0.42 / 2,243.27	709.42	Viking Drill and Tool and Adjacent Parcels 355 State Street St. Paul MN 55107	VIC
Site ID:	VP26600				Created By: Pjensen	
Core Prgm Int ID:	58977619				Created Date: 11/4/2010	
Link ID:	836				Last Update: 2/16/2016	
Active:	FALSE				Alphsort:	
Site Type:	Dump (Unpermitted)				City: 729	
MPCA region:	Metro				County: 62	
HRS Score:	0				Legal District: 65B	
NPL:	FALSE				PLS Method: M	
PLP:	FALSE				Pls Scal: A	
District:	Metro				Township:	
Pgm Ref From:	SA				Range:	
Pgmint:	VIC				Range E W: W	
Cleanup Cost:					Section:	
Reservation:	FALSE				Qtr 160:	
Reservation Name:					Qtr 40:	
MPCA Wells:	FALSE				Qtr 10:	
Federal Facility:	FALSE				Qtr 2 5:	
Primary Fund:					Quad: 1293	
EPA ID:					NAD No: 83	
MPCA ID:					Coordpt Desc:	
Methcol:					Coordsrc Type:	
Coldate:					Coordsrc Org:	
Coldat Equal:					Mpcapgmac:	
Basin Code:	2				Mapscale:	
Major Wtrshed:	20				Verif Meth:	
Minor Wtrshed:					Horiz Ref:	
File Location:	Staff Member's Desk				Utm Source: 2	
VIC App GIS:	FALSE				Utm Method: 11	
PBP:	FALSE				Utm Scale: A	
WI Risk:					Utm Accuracy:	
WI Loe:					Utm East: 494185.20856	
WI Mult:					Utm North: 4976161.4705	
County Name:	Ramsey				Utm Zone: 15	
Pay Complete:	FALSE				Pls Meth 2:	
Site size:	5.23				Pls Scal 2:	
Congression Dist:	4				Township 2:	
Enf Lead Agency:	MPCA				Range 2:	
Feddef Pilot:	FALSE				Rge E W 2:	
Site Class A:	FALSE				Section 2:	
Site Class B:	FALSE				Qtr 160 2:	
Site Class C:	FALSE				Qtr 40 2:	
Site Class D:	FALSE				Qtr 10 2:	
Fundfin:	FALSE				Qtr 2 5 2:	
Natresdmg:	FALSE				Quad 2:	
Physical Location:		None				
Address 2:						

Map Key	Number of Records	Direction	Distance (mi/ft)	Elev (ft)	Site	DB
Address 1:		355 State Street				
NOTE:						
A site located on or near the old State Street Dump						
PIN Numbers provided by Kelly Jameson:						
Site with original Viking manufacturing facility: 052822340075						
Two other parcels referred to as Parcel B and C: 0528224300026 and 052822430027						
Contaminant Information						
Contaminant ID:		74-82-8				
Contaminant:		Methane				
Media ID:		2				
Media Type:		Soil				
Cleanup Level:						
Units:						
Cleanup Level Basis:						
Maximum Residual Contamination:						
Record ID:		25602				
Last Update:						
Impacts Response Actions						
Number of GW Receptors:						
Ecological Receptors Present:		FALSE				
Type of Ecological Receptors:						
Acres of Contaminated Soil:						
Volume of Contaminated Soil:						
Acres of Surface Water Impacted:						
Acres of Wetland Impacted:						
Acres of Sediment Impacted:						
Ground Water Plume Area(acres):						
Was Cleanup Conducted?:		FALSE				
Acres of Contaminated Soil Remediated at Site:						
Volume of Soil Cleaned at Site:						
Number of Municipal Wells Contaminated:						
Number of Domestic Wells Contaminated:						
Number of Surface Water Intakes Contaminated:						
Number of Drums Removed from Site:						
Year Soil Remediated:						
Acres of Soil with Restricted Access:						
Year Institutional Control Remedy Completed:						
Year GW Remedy Completed:						
Year GW IC Completed:						
Acres of Wetland or Sediment Remediated:						
Public Financing?:		FALSE				
Assurance Help?:		FALSE				
Land Use Classification at Site:						
Land Use In Vicinty Of Site:						
Deed Notification Present on Site?:		FALSE				
Restrictive Covenant Present?:		FALSE				
Is Ground Water Pump & Treat Being Used at Site?:		FALSE				
Environmental Covenant Present?:		FALSE				
Restrictive Covenant Basis/Desc:						
Miscellaneous Comments:						
Quaternary Perched:		FALSE				
Quaternary Water Table:		FALSE				
Quaternary Confined:		FALSE				
Cretaceous:		FALSE				
Plattville:		FALSE				

Map Key	Number of Records	Direction	Distance (mi/ft)	Elev (ft)	Site	DB
St. Peter:		FALSE				
Prairie Du Chien:		FALSE				
Jordan:		FALSE				
Ironton/Galesville:		FALSE				
Mt Simon - Hinckley:		FALSE				
Precambrian, Undifferentiated:		FALSE				
Other or Unknown Aquifer:		FALSE				
Date Site Info Last Updated:		7/17/2006				
Date Institutional Control Info Last Updated:		7/17/2006				
Location where the IC was filed:						
Surface Water Classification (Primary):						
Surface Water Classification (Secondary):						
Comments Related to Surface Water:						
Site Event Log						
Event ID:		41				
Event:		VIC Program Participation Dates (Start/End)				
Additional Info:		None Entered				
Start Date:		11/04/10				
End Date:		05/01/11				
Planned Start Date:						
Planned End Date:						
Last Update:		11/9/2010				
Record No:		39029				
Site Event Log						
Event ID:		156				
Event:		RAP Approval Letter				
Additional Info:		#684820#Conditioned approval letter				
Start Date:						
End Date:		04/26/11				
Planned Start Date:						
Planned End Date:						
Last Update:		12/12/2011				
Record No:		33283				
Site Event Log						
Event ID:		155				
Event:		Work Plan Approval Letter				
Additional Info:		#685525#Report dated January 11, 2011				
Start Date:						
End Date:		01/27/11				
Planned Start Date:						
Planned End Date:						
Last Update:		12/12/2011				
Record No:		33285				
Site Event Log						
Event ID:		149				
Event:		Withdrawal from VIC Program				
Additional Info:		Just before DEED Deadline, Deed application never submitted				
Start Date:						
End Date:		05/01/11				
Planned Start Date:						
Planned End Date:						
Last Update:		12/13/2011				
Record No:		33301				
Contact Information						
Contact Last Name:		Johnson				
Contact First Name:		Kevin				

Map Key	Number of Records	Direction	Distance (mi/ft)	Elev (ft)	Site	DB
Contact Middle Name:						
Contact Type:		LEC				
Invoiced Party:		FALSE				
Contact Name:		Stoel Rives				
Contact Address Street:		333 South Sixth Street Suite 4200				
Contact Address Street2:						
Contact City:		Minneapolis				
Contact State:		MN				
Contact Zip:		55402				
Province:						
Country:						
Postal Code:						
Contact Phone:		(612) 373-8803				
Contact Phone Extension:						
Contact Fax:		(312) 373-8801				
Contact Cell:						
Contact Mail:		kdjohanson@stoel.com				
Last Update:						
REC ID:		22106				
REC ID Archive:		40546				
Contact Add Info:						
Staff ID Number:		0				
Org ID:		-8243				
Org NAME:		Stoel Rives				
Org Type:		100				
Person ID:		-15328				
MPCA Org ID:						
Org Check:						
Person. Check:						
Contact Information						
Contact Last Name:		Nyhus				
Contact First Name:		Dennis				
Contact Middle Name:						
Contact Type:		VOL				
Invoiced Party:		TRUE				
Contact Name:		Viking Drill & Tool, Inc.				
Contact Address Street:		355 State Street				
Contact Address Street2:						
Contact City:		St. Paul				
Contact State:		MN				
Contact Zip:		55107				
Province:						
Country:						
Postal Code:						
Contact Phone:		(651) 227-8911				
Contact Phone Extension:						
Contact Fax:						
Contact Cell:						
Contact Mail:						
Last Update:		05/03/01				
REC ID:		22107				
REC ID Archive:		40547				
Contact Add Info:						
Staff ID Number:		0				
Org ID:		-5462				
Org NAME:		Viking Drill & Tool Inc				
Org Type:		100				
Person ID:		-12850				
MPCA Org ID:						
Org Check:						
Person. Check:						
Contact Information						
Contact Last Name:		Sunderman				
Contact First Name:		Allen				

Map Key	Number of Records	Direction	Distance (mi/ft)	Elev (ft)	Site	DB
Contact Middle Name:						
Contact Type:		CON				
Invoiced Party:		FALSE				
Contact Name:		SEH, Inc.				
Contact Address Street:		3535 Vadnais Center Dr				
Contact Address Street2:						
Contact City:		St. Paul				
Contact State:		MN				
Contact Zip:		55110				
Province:						
Country:						
Postal Code:						
Contact Phone:		(651) 490-2135				
Contact Phone Extension:						
Contact Fax:		(651) 490-2150				
Contact Cell:						
Contact Mail:		asunderman@sehinc.com				
Last Update:		11/09/10				
REC ID:		22108				
REC ID Archive:		40548				
Contact Add Info:						
Staff ID Number:		0				
Org ID:		9451				
Org NName:		Short Elliott Hendrickson				
Org Type:		100				
Person ID:		-11117				
MPCA Org ID:						
Org Check:						
Person. Check:						
Contact Information						
Contact Last Name:		Jolley				
Contact First Name:		Rick				
Contact Middle Name:						
Contact Type:		TA				
Invoiced Party:		FALSE				
Contact Name:		MPCA				
Contact Address Street:		520 Lafayette Rd N				
Contact Address Street2:						
Contact City:		St. Paul				
Contact State:		MN				
Contact Zip:		551554194				
Province:						
Country:						
Postal Code:						
Contact Phone:		(651) 757-2475				
Contact Phone Extension:						
Contact Fax:		(651) 296-9707				
Contact Cell:						
Contact Mail:		rick.jolley@pca.state.mn.us				
Last Update:		11/09/10				
REC ID:		22109				
REC ID Archive:		40549				
Contact Add Info:						
Staff ID Number:		3294				
Org ID:		0				
Org NName:						
Org Type:						
Person ID:		0				
MPCA Org ID:		1715				
Org Check:						
Person. Check:						
184	1 of 2	E	0.44 / 2,334.28	707.71	Collins Communication (Formerly) 273 W Lafayette Frontage Road	WIMN

Map Key	Number of Records	Direction	Distance (mi/ft)	Elev (ft)	Site	DB
					(null) St. Paul MN 55107	
Site ID:	172369				Industrial Classif:	(null)
Watershed Name:	Mississippi River - Twin Cities				County Name:	Ramsey
Latitude:	44.93797302				Coordinate Method:	Digitized-DRG
Longitude:	-93.07552338					
--- Details ---						
Activity ID:	VP10160				Activity Type Name:	Voluntary Investigation & Cleanup (VIC)
Active:	No				Activ Sub Type N:	(null)
Program Name:	Investigation & Cleanup				Legislative District:	65B
HUC 8:	7010206					
184	2 of 2	E	0.44 / 2,334.28	707.71	Collins Communication 273 West Lafayette Frontage Road St. Paul MN	VIC
Site ID:	VP10160				Created By:	K. Lukes
Core Prgm Int ID:	336372				Created Date:	7/15/1998
Link ID:	4949				Last Update:	11/26/2001
Active:	FALSE				Alphsort:	
Site Type:					City:	729
MPCA region:	Metro				County:	62
HRS Score:	0				Legal District:	65B
NPL:	FALSE				PLS Method:	M
PLP:	FALSE				Pls Scal:	A
District:	Metro				Township:	
Pgm Ref From:					Range:	
Pgmint:	VIC				Range E W:	W
Cleanup Cost:					Section:	
Reservation:	FALSE				Qtr 160:	
Reservation Name:					Qtr 40:	
MPCA Wells:	FALSE				Qtr 10:	
Federal Facility:	FALSE				Qtr 2 5:	
Primary Fund:					Quad:	1293
EPA ID:					NAD No:	83
MPCA ID:					Coordpt Desc:	
Methcol:					Coordsrc Type:	
Coldate:					Coordsrc Org:	
Coldat Equal:					Mpcapgmac:	
Basin Code:	2				Mapscale:	
Major Wtrshed:	20				Verif Meth:	
Minor Wtrshed:					Horiz Ref:	
File Location:	Archival Storage				Utm Source:	2
VIC App GIS:	FALSE				Utm Method:	11
PBP:	FALSE				Utm Scale:	A
WI Risk:					Utm Accuracy:	
WI Loe:					Utm East:	494041.4375
WI Mult:					Utm North:	4976063
County Name:	Ramsey				Utm Zone:	15
Pay Complete:	FALSE				Pls Meth 2:	
Site size:					Pls Scal 2:	
Congression Dist:	4				Township 2:	
Enf Lead Agency:					Range 2:	
Feddef Pilot:	FALSE				Rge E W 2:	
Site Class A:	FALSE				Section 2:	
Site Class B:	FALSE				Qtr 160 2:	
Site Class C:	FALSE				Qtr 40 2:	
Site Class D:	FALSE				Qtr 10 2:	
Fundfin:	FALSE				Qtr 2 5 2:	
Natresdmg:	FALSE				Quad 2:	
Physical Location:		Part of the State Street Dump collection.				
Address 2:						
Address 1:		273 West Lafayette Frontage Road				

Map Key	Number of Records	Direction	Distance (mi/ft)	Elev (ft)	Site	DB
NOTE:						
Four soil borings were advanced on the property. Soil and ground water samples were collected and analyzed for metals and volatile organic compounds from only one of the soil borings at the soil/ground water interface. VOC's including TCE detected. Ground Water had metals and VOC'. Michael Kronstedt and Kronstedt Investments requested a no Association letter for purchase and operation of a watrehouse facility. Also for a threatened release of methane gas						
Contaminant Information						
Contaminant ID:			7440-38-2			
Contaminant:			Arsenic			
Media ID:			2			
Media Type:			Soil			
Cleanup Level:						
Units:						
Cleanup Level Basis:						
Maximum Residual Contamination:						
Record ID:			2577			
Last Update:			7/15/1998			
Contaminant Information						
Contaminant ID:			7440-39-3			
Contaminant:			Barium			
Media ID:			2			
Media Type:			Soil			
Cleanup Level:						
Units:						
Cleanup Level Basis:						
Maximum Residual Contamination:						
Record ID:			2578			
Last Update:			7/15/1998			
Contaminant Information						
Contaminant ID:			18540-29-9			
Contaminant:			Chromium (total); (Chromium VI)			
Media ID:			2			
Media Type:			Soil			
Cleanup Level:						
Units:						
Cleanup Level Basis:						
Maximum Residual Contamination:						
Record ID:			2579			
Last Update:			7/15/1998			
Contaminant Information						
Contaminant ID:			7782-49-2			
Contaminant:			Selenium			
Media ID:			2			
Media Type:			Soil			
Cleanup Level:						
Units:						
Cleanup Level Basis:						
Maximum Residual Contamination:						
Record ID:			2580			
Last Update:			7/15/1998			
Contaminant Information						
Contaminant ID:			135-98-8			
Contaminant:			sec-Butyl Benzene			
Media ID:			2			
Media Type:			Soil			
Cleanup Level:						
Units:						
Cleanup Level Basis:						

Map Key	Number of Records	Direction	Distance (mi/ft)	Elev (ft)	Site	DB
Maximum Residual Contamination:						
Record ID:			2581			
Last Update:			7/15/1998			
Contaminant Information						
Contaminant ID:			106-46-7			
Contaminant:			1,4-Dichlorobenzene (para-)			
Media ID:			2			
Media Type:			Soil			
Cleanup Level:						
Units:						
Cleanup Level Basis:						
Maximum Residual Contamination:						
Record ID:			2582			
Last Update:			7/15/1998			
Contaminant Information						
Contaminant ID:			79-01-6			
Contaminant:			Trichloroethylene; (TCE)			
Media ID:			2			
Media Type:			Soil			
Cleanup Level:						
Units:						
Cleanup Level Basis:						
Maximum Residual Contamination:						
Record ID:			2584			
Last Update:			7/15/1998			
Impacts Response Actions						
Number of GW Receptors:						
Ecological Receptors Present:			FALSE			
Type of Ecological Receptors:						
Acres of Contaminated Soil:						
Volume of Contaminated Soil:						
Acres of Surface Water Impacted:						
Acres of Wetland Impacted:						
Acres of Sediment Impacted:						
Ground Water Plume Area(acres):						
Was Cleanup Conducted?:			FALSE			
Acres of Contaminated Soil Remediated at Site:						
Volume of Soil Cleaned at Site:						
Number of Municipal Wells Contaminated:						
Number of Domestic Wells Contaminated:						
Number of Surface Water Intakes Contaminated:						
Number of Drums Removed from Site:						
Year Soil Remediated:						
Acres of Soil with Restricted Access:						
Year Institutional Control Remedy Completed:						
Year GW Remedy Completed:						
Year GW IC Completed:						
Acres of Wetland or Sediment Remediated:						
Public Financing?:			FALSE			
Assurance Help?:			FALSE			
Land Use Classification at Site:						
Land Use In Vicinty Of Site:						
Deed Notification Present on Site?:			FALSE			
Restrictive Covenant Present?:			FALSE			
Is Ground Water Pump & Treat Being Used at Site?:			FALSE			

Map Key	Number of Records	Direction	Distance (mi/ft)	Elev (ft)	Site	DB
Environmental Covenant Present?:			FALSE			
Restrictive Covenant Basis/Desc:						
Miscellaneous Comments:						
Quaternary Perched:			FALSE			
Quaternary Water Table:			FALSE			
Quaternary Confined:			FALSE			
Cretaceous:			FALSE			
Plattville:			FALSE			
St. Peter:			FALSE			
Prairie Du Chien:			FALSE			
Jordan:			FALSE			
Ironton/Galesville:			FALSE			
Mt Simon - Hinckley:			FALSE			
Precambrian, Undifferentiated:			FALSE			
Other or Unknown Aquifer:			FALSE			
Date Site Info Last Updated:						
Date Institutional Control Info Last Updated:						
Location where the IC was filed:						
Surface Water Classification (Primary):						
Surface Water Classification (Secondary):						
Comments Related to Surface Water:						
Site Event Log						
Event ID:			41			
Event:			VIC Program Participation Dates (Start/End)			
Additional Info:			None			
Start Date:			07/07/98			
End Date:			08/27/00			
Planned Start Date:						
Planned End Date:						
Last Update:			7/15/1998			
Record No:			5050			
Site Event Log						
Event ID:			45			
Event:			No Association Determination Issued			
Additional Info:			None Entered			
Start Date:			07/22/98			
End Date:			07/22/98			
Planned Start Date:						
Planned End Date:						
Last Update:			10/8/1998			
Record No:			5779			
Contact Information						
Contact Last Name:			Schultz			
Contact First Name:			Cathy			
Contact Middle Name:						
Contact Type:			FTA			
Invoiced Party:			FALSE			
Contact Name:			MPCA			
Contact Address Street:			520 Lafayette Rd N			
Contact Address Street2:						
Contact City:			St. Paul			
Contact State:			MN			
Contact Zip:			551554194			
Province:						
Country:						
Postal Code:						
Contact Phone:						
Contact Phone Extension:						
Contact Fax:						
Contact Cell:						

Map Key	Number of Records	Direction	Distance (mi/ft)	Elev (ft)	Site	DB
Contact Mail:						
Last Update:		01/28/99				
REC ID:		3318				
REC ID Archive:		5816				
Contact Add Info:						
Staff ID Number:		16542				
Org ID:		0				
Org NAmE:						
Org Type:						
Person ID:		0				
MPCA Org ID:		1715				
Org Check:						
Person. Check:						
Contact Information						
Contact Last Name:		Stahnke				
Contact First Name:		Gerald				
Contact Middle Name:						
Contact Type:		PL				
Invoiced Party:		FALSE				
Contact Name:		MPCA				
Contact Address Street:		520 Lafayette Rd N				
Contact Address Street2:						
Contact City:		St. Paul				
Contact State:		MN				
Contact Zip:		551554194				
Province:						
Country:						
Postal Code:						
Contact Phone:						
Contact Phone Extension:						
Contact Fax:						
Contact Cell:						
Contact Mail:						
Last Update:		07/15/98				
REC ID:		3319				
REC ID Archive:		5817				
Contact Add Info:						
Staff ID Number:		3408				
Org ID:		0				
Org NAmE:						
Org Type:						
Person ID:		0				
MPCA Org ID:		1715				
Org Check:						
Person. Check:						

185	1 of 1	E	0.44 / 2,342.55	707.77	Grainger Industrial Supply - St Paul 277 Lafayette Frontage Rd W (null) St. Paul MN 55107	WIMN
Site ID:		131023		Industrial Classif:		Other Motor Vehicle Electrical and Electronic Equipment Manufacturing
Watershed Name:		Mississippi River - Twin Cities				
Latitude:		44.93798816				
Longitude:		-93.07498399				
--- Details ---						
Activity ID:		MNS000100974		Activity Type Name:		Hazardous Waste, Small to Minimal QG
Active:		No		Activ Sub Type N:		(null)
Program Name:		Hazardous Waste		Legislative District:		65B
HUC 8:		7010206				

Map Key	Number of Records	Direction	Distance (mi/ft)	Elev (ft)	Site	DB
186	1 of 2	N	0.44 / 2,343.74	728.18	Kellogg Boulevard Post Office Kellogg Blvd E & Sibley (null) St. Paul MN 55101	WIMN
Site ID:		171748		Industrial Classif:		(null)
Watershed Name:		Mississippi River - Twin Cities		County Name:		Ramsey
Latitude:		44.94652557		Coordinate Method:		Digitized-DRG
Longitude:		-93.08692932				
--- Details ---						
Activity ID:		VP1780		Activity Type Name:		Voluntary Investigation & Cleanup (VIC)
Active:		No		Activ Sub Type N:		(null)
Program Name:		Investigation & Cleanup		Legislative District:		65B
HUC 8:		7010206				
186	2 of 2	N	0.44 / 2,343.74	728.18	Kellogg Blvd. Post Office Kellogg Blvd. and Sibley St. Paul MN 55101	VIC
Site ID:		VP1780		Created By:		Unknown
Core Prgm Int ID:		335511		Created Date:		8/21/1989
Link ID:		3575		Last Update:		8/9/2001
Active:		FALSE		Alphsort:		
Site Type:		Railroad		City:		729
MPCA region:		Metro		County:		62
HRS Score:		0		Legal District:		65B
NPL:		FALSE		PLS Method:		M
PLP:		FALSE		Pls Scal:		A
District:		Metro		Township:		
Pgm Ref From:		VIC		Range:		
Pgmint:		VIC		Range E W:		W
Cleanup Cost:		FALSE		Section:		
Reservation:		FALSE		Qtr 160:		
Reservation Name:				Qtr 40:		
MPCA Wells:		FALSE		Qtr 10:		
Federal Facility:		FALSE		Qtr 2 5:		
Primary Fund:				Quad:		1293
EPA ID:				NAD No:		83
MPCA ID:				Coordpt Desc:		
Methcol:				Coordsrc Type:		
Coldate:				Coordsrc Org:		
Coldat Equal:				Mpcapgmac:		
Basin Code:		2		Mapscale:		
Major Wtrshed:		20		Verif Meth:		
Minor Wtrshed:				Horiz Ref:		
File Location:		Archival Storage		Utm Source:		2
VIC App GIS:		FALSE		Utm Method:		11
PBP:		FALSE		Utm Scale:		A
WI Risk:				Utm Accuracy:		
WI Loe:				Utm East:		493141.98989
WI Mult:				Utm North:		4977013.5707
County Name:		Ramsey		Utm Zone:		15
Pay Complete:		FALSE		Pls Meth 2:		
Site size:		1		Pls Scal 2:		
Congression Dist:		4		Township 2:		
Enf Lead Agency:				Range 2:		
Feddef Pilot:		FALSE		Rge E W 2:		
Site Class A:		FALSE		Section 2:		
Site Class B:		FALSE		Qtr 160 2:		
Site Class C:		FALSE		Qtr 40 2:		
Site Class D:		FALSE		Qtr 10 2:		
Fundfin:		FALSE		Qtr 2 5 2:		
Natresdmg:		FALSE		Quad 2:		
Physical Location:		None				

Map Key	Number of Records	Direction	Distance (mi/ft)	Elev (ft)	Site	DB
Address 2:						
Address 1:		Kellogg Blvd. and Sibley				
NOTE:						
Contaminant Information						
Contaminant ID:		00-00-0				
Contaminant:		[Spaceholder]				
Media ID:		4				
Media Type:		Ground Water				
Cleanup Level:						
Units:						
Cleanup Level Basis:						
Maximum Residual Contamination:						
Record ID:		24110				
Last Update:		7/6/2009				
Impacts Response Actions						
Number of GW Receptors:						
Ecological Receptors Present:		FALSE				
Type of Ecological Receptors:						
Acres of Contaminated Soil:						
Volume of Contaminated Soil:						
Acres of Surface Water Impacted:						
Acres of Wetland Impacted:						
Acres of Sediment Impacted:						
Ground Water Plume Area(acres):						
Was Cleanup Conducted?:		FALSE				
Acres of Contaminated Soil Remediated at Site:						
Volume of Soil Cleaned at Site:						
Number of Municipal Wells Contaminated:						
Number of Domestic Wells Contaminated:						
Number of Surface Water Intakes Contaminated:						
Number of Drums Removed from Site:						
Year Soil Remediated:						
Acres of Soil with Restricted Access:						
Year Institutional Control Remedy Completed:						
Year GW Remedy Completed:						
Year GW IC Completed:						
Acres of Wetland or Sediment Remediated:						
Public Financing?:		FALSE				
Assurance Help?:		FALSE				
Land Use Classification at Site:						
Land Use In Vicinty Of Site:						
Deed Notification Present on Site?:		FALSE				
Restrictive Covenant Present?:		FALSE				
Is Ground Water Pump & Treat Being Used at Site?:		FALSE				
Environmental Covenant Present?:		FALSE				
Restrictive Covenant Basis/Desc:						
Miscellaneous Comments:						
Quaternary Perched:		FALSE				
Quaternary Water Table:		FALSE				
Quaternary Confined:		FALSE				
Cretaceous:		FALSE				
Plattville:		FALSE				
St. Peter:		FALSE				
Prairie Du Chien:		FALSE				

Map Key	Number of Records	Direction	Distance (mi/ft)	Elev (ft)	Site	DB
Jordan:		FALSE				
Ironton/Galesville:		FALSE				
Mt Simon - Hinckley:		FALSE				
Precambrian, Undifferentiated:		FALSE				
Other or Unknown Aquifer:		FALSE				
Date Site Info Last Updated:						
Date Institutional Control Info Last Updated:						
Location where the IC was filed:						
Surface Water Classification (Primary):						
Surface Water Classification (Secondary):						
Comments Related to Surface Water:						
Site Event Log						
Event ID:		41				
Event:		VIC Program Participation Dates (Start/End)				
Additional Info:		None				
Start Date:		08/21/89				
End Date:		06/08/98				
Planned Start Date:						
Planned End Date:						
Last Update:						
Record No:		1092				
Contact Information						
Contact Last Name:		Stahnke				
Contact First Name:		Gerald				
Contact Middle Name:						
Contact Type:		PL				
Invoiced Party:		FALSE				
Contact Name:		MPCA				
Contact Address Street:		520 Lafayette Rd N				
Contact Address Street2:						
Contact City:		St. Paul				
Contact State:		MN				
Contact Zip:		551554194				
Province:						
Country:						
Postal Code:						
Contact Phone:						
Contact Phone Extension:						
Contact Fax:						
Contact Cell:						
Contact Mail:						
Last Update:		09/04/98				
REC ID:		3618				
REC ID Archive:		6872				
Contact Add Info:						
Staff ID Number:		3408				
Org ID:		0				
Org NAmE:						
Org Type:						
Person ID:		0				
MPCA Org ID:		1715				
Org Check:						
Person. Check:						

[187](#) 1 of 2 N 0.45 / 2,351.53 723.25 U.s. Postal Service 200 Kellogg Blvd E St. Paul MN 55101 LUST

Tank Site: 5584 Foreign State:
 Active?: No Foreign Zone:

Map Key	Number of Records	Direction	Distance (mi/ft)	Elev (ft)	Site	DB
Site ID:	243092				Lat/Long ID:	130778
Interest Type Code:	LS				Lat Degrees:	44
Interest Type Desc:	Leak Site				Lat Minutes:	56
Interest Start Date:	01/23/1996 00:00:00				Lat Seconds:	49.31
Interest End Date:	11/17/2006 06:58:20				Long Degrees:	-93
Pgm Int Source:	CORE				Long Minutes:	5
Addr ID:	265293				Long Seconds:	11.75
Interest Phone:	NO CORE PI PH.				Lat/Long Desc:	
Address Source:	CORE				Collection Date:	03/30/2010 19:00:17
Lat/Long Source:	CORE				Lat/Long Site ID:	243092
Lat/Long Spatial ID:	51753065				Orig. Source Name:	
Map Scale Code:						
Tank Site Program Int ID:	218249					
Lat/Long Timestamp Added:	11/17/2006 06:58:28					
Lat/Long Timestamp Last Updated:	03/30/2010 19:28:51					
Coord Source Type:						
Coord Source Desc:						
Addr Timestamp Added:	11/17/2006 06:58:08					
Addr Timestamp Last Updated:	11/04/2008 21:13:55					
Addr Updater Staff ID:	SYSTEM					
FIPS County Code1:	123					
Coord Collection Mthd Desc:	Address Matching House Number					
Comments:						

Leaksite

Leaksite Type: Leak Site
Leaksite Type Def: Leak site (tank and petroleum contamination).
File Archive Box: 04
File Archive Lot: 96/236
Soil Digout Date: 08/12/1992 00:00:00
Cubic Yds Excavated: 8
Cond Closure Date:
Complete Site Closure Date: 05/10/1993 00:00:00
Contam Soils Remaining: S
Enf Action Begin Date:
LUST TRUST Eligible: No
Offsite Contam: U
REIMB Awarded: No
Release Discovered Date: 08/07/1992 00:00:00
Leak Report Date: 08/12/1992 00:00:00
STD Letter Response Date:
Surface Water Impact: U
Utility Project: No
Date Added: 12/04/1999 14:03:47
Last Update: 01/10/2011 10:24:58
Staff ID Last Update: LVERDUZ
Release from AST: No
Release from UST: Yes
Tank Reg Status Code: F
VPIC Application date:
VPIC Acres:
Vapor Intrusion Checked:
Vapor Intrusion Action:
Vapor Intrusion Comments:
Soil Gas Data Collected:
Soil Gas Action Level:
Soil Gas Data Comments:
Sub Slab Sample Collected:
Indoor Air Collected:
Residence Type Code:

GW Information

DW Supply Contam:
Free Product Observed:
Free Product Thickness:

Map Key	Number of Records	Direction	Distance (mi/ft)	Elev (ft)	Site	DB
Ground Water Contam:		N				
GW Cleanup Goal:		0				
GW Exceeds Cleanup Goal:						
Cleanup Goal Achieved:						
Water Supply Exceeds Ral:						
Well Type Code:						
Impacted Aquifer Code:						
MTBE Present Now:						
MTBE Present Historically:						
MTBE High UG per Liter:						
MTBE High Level Date:						
Free Product at Close:						
Staff ID Wellhead Area Assess:						
PWS Well Impacted:						
Protected Area:						
Sensitive Area:						
Affected Residential Props:						
Affected Non Residential Props:						
Product Released						
Product Released Seq ID:		403708				
Product:		Gasoline, Unleaded				
Product Defn:		Unleaded Gasoline				

187	2 of 2	N	0.45 / 2,351.53	723.25	U.s. Postal Service 200 Kellogg Blvd E (null) St. Paul MN 55101	WIMN
Site ID:		243092			Industrial Classif:	(null)
Watershed Name:		Mississippi River - Twin Cities			County Name:	Ramsey
Latitude:		44.94779497			Coordinate Method:	Address Matching House Number
Longitude:		-93.08509746				
--- Details ---						
Activity ID:		5584			Activity Type Name:	Leak Site
Active:		No			Activ Sub Type N:	(null)
Program Name:		Tanks & Leaks			Legislative District:	65B
HUC 8:		7010206				

188	1 of 4	N	0.45 / 2,353.17	723.23	Former St Paul Union Depot Property 200-500 E Kellogg Ave St. Paul MN 55101	BROWNFIELDS
Tank Site:		3895				
Tank Site Program Int ID:		59151827				
Active?:		No				
Interest Name:		Former St Paul Union Depot Property				
Interest Type Code:		PT				
Interest Type Desc:		Petroleum Brownfield				
Site ID:		172568				
Interest Phone:		NO CORE PI PH.				
Interest Start Date:		12/29/2010 00:00:00				
Interest End Date:		05/08/2013 00:00:00				
Pgm Int Source:		CORE				
ADDR_ID:		454269				
Address Source:		CORE				
Lat/Long ID:		124975				
Lat/Long Desc:		Center of Site				
Lat Degrees:		44				
Lat Minutes:		56				
Lat Seconds:		51.32				

Map Key	Number of Records	Direction	Distance (mi/ft)	Elev (ft)	Site	DB
Long Degrees:		-93				
Long Minutes:		5				
Long Seconds:		9.91				
Comments:						

188	2 of 4	N	0.45 / 2,353.17	723.23	Former St Paul Union Depot Property 200-500 E Kellogg Ave (null) St. Paul MN 55101	WIMN
Site ID:		172568	Industrial Classif:		(null)	
Watershed Name:		Mississippi River - Twin Cities	County Name:		Ramsey	
Latitude:		44.947591	Coordinate Method:		Digitized - Map Tool	
Longitude:		-93.08608636				
--- Details ---						
Activity ID:		VP12470	Activity Type Name:		Voluntary Investigation & Cleanup (VIC)	
Active:		No	Activ Sub Type N:		(null)	
Program Name:		Investigation & Cleanup	Legislative District:		65B	
HUC 8:		7010206				
+						
Activity ID:		3895	Activity Type Name:		Petroleum Brownfield	
Active:		No	Activ Sub Type N:		(null)	
Program Name:		Tanks & Leaks	Legislative District:		65B	
HUC 8:		7010206				

188	3 of 4	N	0.45 / 2,353.17	723.23	Former St. Paul Union Depot Property 200 East Kellogg to 500 East Kellogg Ave St. Paul MN 55101	VIC
Site ID:		VP12470	Created By:		Pjensen	
Core Prgm Int ID:		336630	Created Date:		1/11/2000	
Link ID:		5200	Last Update:		8/2/2000	
Active:		FALSE	Alphsort:			
Site Type:		Other	City:		729	
MPCA region:		Metro	County:		62	
HRS Score:		0	Legal District:		65B	
NPL:		FALSE	PLS Method:		M	
PLP:		FALSE	Pls Scal:		A	
District:		Metro	Township:			
Pgm Ref From:			Range:			
Pgmint:		VIC	Range E W:		w	
Cleanup Cost:			Section:			
Reservation:		FALSE	Qtr 160:			
Reservation Name:			Qtr 40:			
MPCA Wells:		FALSE	Qtr 10:			
Federal Facility:		FALSE	Qtr 2 5:			
Primary Fund:			Quad:			
EPA ID:			NAD No:		83	
MPCA ID:			Coordpt Desc:			
Methcol:			Coordsrc Type:			
Coldate:			Coordsrc Org:			
Coldat Equal:			Mpcapgmac:			
Basin Code:		2	Mapscale:			
Major Wtrshed:		20	Verif Meth:			
Minor Wtrshed:			Horiz Ref:			
File Location:		Archival Storage	Utm Source:		2	
VIC App GIS:		FALSE	Utm Method:		11	
PBP:		FALSE	Utm Scale:		A	
WI Risk:			Utm Accuracy:			

Map Key	Number of Records	Direction	Distance (mi/ft)	Elev (ft)	Site	DB
WI Loe:					Utm East:	492850.6875
WI Mult:					Utm North:	4976785.5
County Name:	Ramsey				Utm Zone:	15
Pay Complete:	FALSE				Pls Meth 2:	
Site size:	8.7				Pls Scal 2:	
Congression Dist:	4				Township 2:	
Enf Lead Agency:	MPCA				Range 2:	
Feddef Pilot:	FALSE				Rge E W 2:	
Site Class A:	FALSE				Section 2:	
Site Class B:	FALSE				Qtr 160 2:	
Site Class C:	FALSE				Qtr 40 2:	
Site Class D:	FALSE				Qtr 10 2:	
Fundfin:	FALSE				Qtr 2 5 2:	
Natresdmg:	FALSE				Quad 2:	
Physical Location:		none				
Address 2:						
Address 1:		200 East Kellogg to 500 East Kellogg Ave				

NOTE:**Contaminant Information**

Contaminant ID: 50-32-8
Contaminant: Benzo[a]pyrene
Media ID: 2
Media Type: Soil
Cleanup Level:
Units: mg/Kg
Cleanup Level Basis:
Maximum Residual Contamination: 110
Record ID: 8407
Last Update: 4/11/2000

Contaminant Information

Contaminant ID: 50-32-8
Contaminant: Benzo[a]pyrene
Media ID: 4
Media Type: Ground Water
Cleanup Level:
Units: ng/L
Cleanup Level Basis:
Maximum Residual Contamination: 443
Record ID: 8449
Last Update: 4/11/2000

Impacts Response Actions

Number of GW Receptors:
Ecological Receptors Present: FALSE
Type of Ecological Receptors:
Acres of Contaminated Soil:
Volume of Contaminated Soil:
Acres of Surface Water Impacted:
Acres of Wetland Impacted:
Acres of Sediment Impacted:
Ground Water Plume Area(acres):
Was Cleanup Conducted?: FALSE
Acres of Contaminated Soil Remediated at Site:
Volume of Soil Cleaned at Site:
Number of Municipal Wells Contaminated:
Number of Domestic Wells Contaminated:
Number of Surface Water Intakes

Map Key	Number of Records	Direction	Distance (mi/ft)	Elev (ft)	Site	DB
Contaminated:						
Number of Drums Removed from Site:						
Year Soil Remediated:						
Acres of Soil with Restricted Access:						
Year Institutional Control Remedy Completed:						
Year GW Remedy Completed:						
Year GW IC Completed:						
Acres of Wetland or Sediment Remediated:						
Public Financing?:						
			FALSE			
Assurance Help?:						
			FALSE			
Land Use Classification at Site:						
Land Use In Vicinty Of Site:						
Deed Notification Present on Site?:						
			FALSE			
Restrictive Covenant Present?:						
			FALSE			
Is Ground Water Pump & Treat Being Used at Site?:						
			FALSE			
Environmental Covenant Present?:						
			FALSE			
Restrictive Covenant Basis/Desc:						
Miscellaneous Comments:						
Quaternary Perched:						
			FALSE			
Quaternary Water Table:						
			FALSE			
Quaternary Confined:						
			FALSE			
Cretaceous:						
			FALSE			
Plattville:						
			FALSE			
St. Peter:						
			FALSE			
Prairie Du Chien:						
			FALSE			
Jordan:						
			FALSE			
Ironton/Galesville:						
			FALSE			
Mt Simon - Hinckley:						
			FALSE			
Precambrian, Undifferentiated:						
			FALSE			
Other or Unknown Aquifer:						
			FALSE			
Date Site Info Last Updated:						
			8/8/2006			
Date Institutional Control Info Last Updated:						
			8/8/2006			
Location where the IC was filed:						
Surface Water Classification (Primary):						
Surface Water Classification (Secondary):						
Comments Related to Surface Water:						
Site Event Log						
Event ID:						
			41			
Event:						
			VIC Program Participation Dates (Start/End)			
Additional Info:						
			None Entered			
Start Date:						
			01/11/00			
End Date:						
			05/10/01			
Planned Start Date:						
Planned End Date:						
Last Update:						
			1/11/2000			
Record No:						
			8030			
Site Event Log						
Event ID:						
			45			
Event:						
			No Association Determination Issued			
Additional Info:						
			Issued to St. Paul PED for parking lot			
Start Date:						
End Date:						
			01/25/00			
Planned Start Date:						
Planned End Date:						
Last Update:						
			2/9/2000			
Record No:						
			8099			
Site Event Log						

Map Key	Number of Records	Direction	Distance (mi/ft)	Elev (ft)	Site	DB
Event ID:			45			
Event:			No Association Determination Issued			
Additional Info:			issued to PED & HRA of St. Paul			
Start Date:						
End Date:			02/09/00			
Planned Start Date:						
Planned End Date:						
Last Update:			2/9/2000			
Record No:			8173			
Site Event Log						
Event ID:			74			
Event:			Phase I Investigation			
Additional Info:			None Entered			
Start Date:						
End Date:			07/27/90			
Planned Start Date:						
Planned End Date:						
Last Update:			4/11/2000			
Record No:			8607			
Site Event Log						
Event ID:			75			
Event:			Phase II Investigation			
Additional Info:			None Entered			
Start Date:						
End Date:			06/07/90			
Planned Start Date:						
Planned End Date:						
Last Update:			4/11/2000			
Record No:			8608			
Contact Information						
Contact Last Name:			Connolly			
Contact First Name:			Mike			
Contact Middle Name:						
Contact Type:			TA			
Invoiced Party:			FALSE			
Contact Name:			MPCA			
Contact Address Street:			520 Lafayette Rd N			
Contact Address Street2:						
Contact City:			St. Paul			
Contact State:			MN			
Contact Zip:			551554194			
Province:						
Country:						
Postal Code:						
Contact Phone:			(651) 757-8279			
Contact Phone Extension:						
Contact Fax:			651-296-9707			
Contact Cell:						
Contact Mail:			mike.connolly@state.mn.us			
Last Update:			01/11/00			
REC ID:			6379			
REC ID Archive:			10141			
Contact Add Info:						
Staff ID Number:			3219			
Org ID:			0			
Org NName:						
Org Type:						
Person ID:			0			
MPCA Org ID:			1715			
Org Check:						
Person. Check:						

Map Key	Number of Records	Direction	Distance (mi/ft)	Elev (ft)	Site	DB
Contact Information						
Contact Last Name:			Sarappo			
Contact First Name:			Wayne			
Contact Middle Name:						
Contact Type:			PL			
Invoiced Party:			FALSE			
Contact Name:			MPCA			
Contact Address Street:			520 Lafayette Rd N			
Contact Address Street2:						
Contact City:			St. Paul			
Contact State:			MN			
Contact Zip:			551554194			
Province:						
Country:						
Postal Code:						
Contact Phone:			(651) 757-7297			
Contact Phone Extension:						
Contact Fax:						
Contact Cell:						
Contact Mail:						
Last Update:			01/11/00			
REC ID:			6380			
REC ID Archive:			10142			
Contact Add Info:						
Staff ID Number:			3387			
Org ID:			0			
Org NAmE:						
Org Type:						
Person ID:			0			
MPCA Org ID:			1715			
Org Check:						
Person. Check:						
Contact Information						
Contact Last Name:			Schertler			
Contact First Name:			Tony			
Contact Middle Name:						
Contact Type:			VOL			
Invoiced Party:			TRUE			
Contact Name:			City of St. Paul, PED			
Contact Address Street:			1300 City Hall Annex			
Contact Address Street2:						
Contact City:			St. Paul			
Contact State:			MN			
Contact Zip:			55102			
Province:						
Country:						
Postal Code:						
Contact Phone:			(651) 266-6695			
Contact Phone Extension:						
Contact Fax:			(651) 228-3261			
Contact Cell:						
Contact Mail:						
Last Update:			01/11/00			
REC ID:			6381			
REC ID Archive:			10143			
Contact Add Info:						
Staff ID Number:			0			
Org ID:			71552176			
Org NAmE:			Saint Paul PED			
Org Type:			200			
Person ID:			-18817			
MPCA Org ID:						
Org Check:						
Person. Check:						

Map Key	Number of Records	Direction	Distance (mi/ft)	Elev (ft)	Site	DB
Contact Information						
Contact Last Name:			Larson			
Contact First Name:			Lee			
Contact Middle Name:						
Contact Type:			OWN			
Invoiced Party:			FALSE			
Contact Name:			MT Properties, Inc.			
Contact Address Street:			475 North Cleveland			
Contact Address Street2:						
Contact City:			St. Paul			
Contact State:			MN			
Contact Zip:			55104			
Province:						
Country:						
Postal Code:						
Contact Phone:			(651) 646-6564			
Contact Phone Extension:						
Contact Fax:			(651) 646-8548			
Contact Cell:						
Contact Mail:						
Last Update:			01/11/00			
REC ID:			6382			
REC ID Archive:			10144			
Contact Add Info:						
Staff ID Number:			0			
Org ID:			-4886			
Org NName:			MT Properties Inc			
Org Type:			100			
Person ID:			-15587			
MPCA Org ID:						
Org Check:						
Person. Check:						
Contact Information						
Contact Last Name:			Larsen			
Contact First Name:			Ken			
Contact Middle Name:						
Contact Type:			CON			
Invoiced Party:			FALSE			
Contact Name:			Peer Engineering, Inc.			
Contact Address Street:			7710 Computer Ave			
Contact Address Street2:			Suite 101			
Contact City:			Minneapolis			
Contact State:			MN			
Contact Zip:			55435-			
Province:						
Country:						
Postal Code:						
Contact Phone:			(612) 831-3341			
Contact Phone Extension:						
Contact Fax:			(612) 831-4552			
Contact Cell:						
Contact Mail:						
Last Update:			01/11/00			
REC ID:			6383			
REC ID Archive:			10145			
Contact Add Info:						
Staff ID Number:			0			
Org ID:			-1253			
Org NName:			Peer Engineering Inc			
Org Type:			100			
Person ID:			371180			
MPCA Org ID:						
Org Check:						
Person. Check:						

Map Key	Number of Records	Direction	Distance (mi/ft)	Elev (ft)	Site	DB
188	4 of 4	N	0.45 / 2,353.17	723.23	All Right Parking Lot 500 East Kellogg Boulevard St. Paul MN 55101	VIC
Site ID:	VP2331				Created By: Stahnke	
Core Prgm Int ID:	55131620				Created Date: 8/13/1997	
Link ID:	2893				Last Update: 1/4/2005	
Active:	FALSE				Alphsort:	
Site Type:	Railroad				City: 729	
MPCA region:	Metro				County: 62	
HRS Score:	0				Legal District: 65B	
NPL:	FALSE				PLS Method: M	
PLP:	FALSE				Pls Scal: A	
District:	Metro				Township:	
Pgm Ref From:					Range:	
Pgmint:	VIC				Range E W: W	
Cleanup Cost:					Section:	
Reservation:	FALSE				Qtr 160:	
Reservation Name:					Qtr 40:	
MPCA Wells:	FALSE				Qtr 10:	
Federal Facility:	FALSE				Qtr 2 5:	
Primary Fund:					Quad: 1293	
EPA ID:					NAD No: 83	
MPCA ID:					Coordpt Desc:	
Methcol:					Coordsrc Type:	
Coldate:					Coordsrc Org:	
Coldat Equal:					Mpcapgmac:	
Basin Code:	2				Mapscale:	
Major Wtrshed:	20				Verif Meth:	
Minor Wtrshed:					Horiz Ref:	
File Location:	Archival Storage				Utm Source: 2	
VIC App GIS:	FALSE				Utm Method: 11	
PBP:	FALSE				Utm Scale: A	
WI Risk:					Utm Accuracy:	
WI Loe:					Utm East: 493715.49085	
WI Mult:					Utm North: 4977301.7714	
County Name:	Ramsey				Utm Zone: 15	
Pay Complete:	FALSE				Pls Meth 2:	
Site size:	5.5				Pls Scal 2:	
Congression Dist:	4				Township 2:	
Enf Lead Agency:	MPCA				Range 2:	
Feddef Pilot:	FALSE				Rge E W 2:	
Site Class A:	FALSE				Section 2:	
Site Class B:	FALSE				Qtr 160 2:	
Site Class C:	FALSE				Qtr 40 2:	
Site Class D:	FALSE				Qtr 10 2:	
Fundfin:	FALSE				Qtr 2 5 2:	
Natresdmg:	FALSE				Quad 2:	
Physical Location:	Same site as 2330 and 3870. Surrounding land use is primarily commercial and industrial.					
Address 2:						
Address 1:	500 East Kellogg Boulevard					

NOTE:

The Site is located near downtown St. Paul. The Site has historically been used as a railroad switching yard, where locomotive refueling and maintenance was conducted.

Contaminant Information

Contaminant ID: 130498-29-2
Contaminant: Total PAHs
Media ID: 2
Media Type: Soil
Cleanup Level:
Units:
Cleanup Level Basis:

Map Key	Number of Records	Direction	Distance (mi/ft)	Elev (ft)	Site	DB
Maximum Residual Contamination:						
Record ID:			2650			
Last Update:			8/5/1998			
Contaminant Information						
Contaminant ID:			130498-29-2			
Contaminant:			Total PAHs			
Media ID:			4			
Media Type:			Ground Water			
Cleanup Level:						
Units:						
Cleanup Level Basis:						
Maximum Residual Contamination:						
Record ID:			2651			
Last Update:			8/5/1998			
Impacts Response Actions						
Number of GW Receptors:						
Ecological Receptors Present:			FALSE			
Type of Ecological Receptors:						
Acres of Contaminated Soil:						
Volume of Contaminated Soil:						
Acres of Surface Water Impacted:						
Acres of Wetland Impacted:						
Acres of Sediment Impacted:						
Ground Water Plume Area(acres):						
Was Cleanup Conducted?:			FALSE			
Acres of Contaminated Soil Remediated at Site:						
Volume of Soil Cleaned at Site:						
Number of Municipal Wells Contaminated:						
Number of Domestic Wells Contaminated:						
Number of Surface Water Intakes Contaminated:						
Number of Drums Removed from Site:						
Year Soil Remediated:						
Acres of Soil with Restricted Access:						
Year Institutional Control Remedy Completed:						
Year GW Remedy Completed:						
Year GW IC Completed:						
Acres of Wetland or Sediment Remediated:						
Public Financing?:			FALSE			
Assurance Help?:			FALSE			
Land Use Classification at Site:						
Land Use In Vicinty Of Site:						
Deed Notification Present on Site?:			FALSE			
Restrictive Covenant Present?:			FALSE			
Is Ground Water Pump & Treat Being Used at Site?:			FALSE			
Environmental Covenant Present?:			FALSE			
Restrictive Covenant Basis/Desc:						
Miscellaneous Comments:						
Quaternary Perched:			FALSE			
Quaternary Water Table:			FALSE			
Quaternary Confined:			FALSE			
Cretaceous:			FALSE			
Plattville:			FALSE			
St. Peter:			FALSE			
Prairie Du Chien:			FALSE			
Jordan:			FALSE			
Ironton/Galesville:			FALSE			
Mt Simon - Hinckley:			FALSE			

Map Key	Number of Records	Direction	Distance (mi/ft)	Elev (ft)	Site	DB
Precambrian, Undifferentiated: Other or Unknown Aquifer:		FALSE				
Date Site Info Last Updated:		FALSE				
Date Institutional Control Info Last Updated:						
Location where the IC was filed:						
Surface Water Classification (Primary):						
Surface Water Classification (Secondary):						
Comments Related to Surface Water:						
Site Event Log						
Event ID:		41				
Event:		VIC Program Participation Dates (Start/End)				
Additional Info:		None				
Start Date:		08/13/97				
End Date:		03/08/00				
Planned Start Date:						
Planned End Date:						
Last Update:						
Record No:		1194				
Site Event Log						
Event ID:		45				
Event:		No Association Determination Issued				
Additional Info:		None				
Start Date:						
End Date:		09/24/97				
Planned Start Date:						
Planned End Date:						
Last Update:		8/5/1998				
Record No:		5255				
Contact Information						
Contact Last Name:		Stahnke				
Contact First Name:		Gerald				
Contact Middle Name:						
Contact Type:		PL				
Invoiced Party:		FALSE				
Contact Name:		MPCA				
Contact Address Street:		520 Lafayette Rd N				
Contact Address Street2:						
Contact City:		St. Paul				
Contact State:		MN				
Contact Zip:		551554194				
Province:						
Country:						
Postal Code:						
Contact Phone:						
Contact Phone Extension:						
Contact Fax:						
Contact Cell:						
Contact Mail:						
Last Update:		05/14/98				
REC ID:		3181				
REC ID Archive:		5651				
Contact Add Info:						
Staff ID Number:		3408				
Org ID:		0				
Org NAmE:						
Org Type:						
Person ID:		0				
MPCA Org ID:		1715				
Org Check:						
Person. Check:						

Map Key	Number of Records	Direction	Distance (mi/ft)	Elev (ft)	Site	DB
Contact Information						
Contact Last Name:			Masterman			
Contact First Name:			Jim			
Contact Middle Name:						
Contact Type:			VIC			
Invoiced Party:			FALSE			
Contact Name:			Mark Abberley Ltd			
Contact Address Street:			417 North 1st Ave			
Contact Address Street2:						
Contact City:			Minneapolis			
Contact State:			MN			
Contact Zip:			55401			
Province:						
Country:						
Postal Code:						
Contact Phone:						
Contact Phone Extension:						
Contact Fax:						
Contact Cell:						
Contact Mail:						
Last Update:			08/05/98			
REC ID:			3378			
REC ID Archive:			5881			
Contact Add Info:						
Staff ID Number:			0			
Org ID:			-4297			
Org NAME:			Mark Abberley Ltd			
Org Type:			100			
Person ID:			-14462			
MPCA Org ID:						
Org Check:						
Person. Check:						
Contact Information						
Contact Last Name:			Zachmann			
Contact First Name:			Joe			
Contact Middle Name:			E			
Contact Type:			FPL			
Invoiced Party:			FALSE			
Contact Name:			MPCA			
Contact Address Street:			520 Lafayette Rd N			
Contact Address Street2:						
Contact City:			St. Paul			
Contact State:			MN			
Contact Zip:			55155-			
Province:						
Country:						
Postal Code:						
Contact Phone:						
Contact Phone Extension:						
Contact Fax:						
Contact Cell:						
Contact Mail:						
Last Update:			05/15/98			
REC ID:			14515			
REC ID Archive:			30443			
Contact Add Info:						
Staff ID Number:			16546			
Org ID:			0			
Org NAME:						
Org Type:						
Person ID:			0			
MPCA Org ID:			1715			
Org Check:						
Person. Check:						

Map Key	Number of Records	Direction	Distance (mi/ft)	Elev (ft)	Site	DB
---------	-------------------	-----------	------------------	-----------	------	----

Contact Information

Contact Last Name: Connolly
Contact First Name: Mike
Contact Middle Name:
Contact Type: TA
Invoiced Party: FALSE
Contact Name: MPCA
Contact Address Street: 520 Lafayette Rd N
Contact Address Street2:
Contact City: St. Paul
Contact State: MN
Contact Zip: 551554194
Province:
Country:
Postal Code:
Contact Phone: (651) 757-8279
Contact Phone Extension:
Contact Fax:
Contact Cell:
Contact Mail: mike.connolly@state.mn.us
Last Update: 05/15/98
REC ID: 14516
REC ID Archive: 30444
Contact Add Info:
Staff ID Number: 3219
Org ID: 0
Org NName:
Org Type:
Person ID: 0
MPCA Org ID: 1715
Org Check:
Person. Check:

189	1 of 2	NW	0.44 / 2,335.34	793.54	St Paul City Hall Ramsey Co Courthouse 15 Kellogg Blvd W (null) St. Paul MN 55102	WIMN
Site ID:	57493				Industrial Classif: Other General Government Support	
Watershed Name:	Mississippi River - Twin Cities				County Name: Ramsey	
Latitude:	44.94387056				Coordinate Method: Address Matching House Number	
Longitude:	-93.09354014					
--- Details ---						
Activity ID:	MND985676907				Activity Type Name: Hazardous Waste, Small to Minimal QG	
Active:	Yes				Activ Sub Type N: (null)	
Program Name:	Hazardous Waste				Legislative District: 65B	
HUC 8:	7010206					
+						
Activity ID:	MN0065153				Activity Type Name: Wastewater Discharger	
Active:	Yes				Activ Sub Type N: SDS permit	
Program Name:	Water Quality				Legislative District: 65B	
HUC 8:	7010206					

189	2 of 2	NW	0.44 / 2,335.34	793.54	Ramsey County Court House 15 Kellogg Blvd W Ste 11 (null) St. Paul MN 55102	WIMN
Site ID:	781				Industrial Classif: Courts	
Watershed Name:	Mississippi River - Twin Cities				County Name: Ramsey	

Map Key	Number of Records	Direction	Distance (mi/ft)	Elev (ft)	Site	DB
Latitude:	44.94387056				Coordinate Method:	Address Matching House Number
Longitude:	-93.09354014					
--- Details ---						
Activity ID:	12300454				Activity Type Name:	Air Permit
Active:	Yes				Activ Sub Type N:	(null)
Program Name:	Air Quality				Legislative District:	65B
HUC 8:	7010206					
190	1 of 1	NW	0.45 / 2,356.73	794.05	Harriet Island Reg Park Ph 1 Dev CSW 25 4th St W Rm 500 City Hall Annex (null) St. Paul MN 55102	WIMN
Site ID:	72933				Industrial Classif:	(null)
Watershed Name:	Mississippi River - Twin Cities				County Name:	Ramsey
Latitude:	44.9443779				Coordinate Method:	Address Matching House Number
Longitude:	-93.09444427					
--- Details ---						
Activity ID:	C00006887				Activity Type Name:	Construction Stormwater Permit
Active:	No				Activ Sub Type N:	(null)
Program Name:	Water Quality				Legislative District:	65B
HUC 8:	7010206					
191	1 of 1	S	0.47 / 2,456.32	808.41	Cas Dahl Auto Service 62 Winifred St W (null) St. Paul MN 55107	WIMN
Site ID:	30872				Industrial Classif:	(null)
Watershed Name:	Mississippi River - Twin Cities				County Name:	Ramsey
Latitude:	44.93132359				Coordinate Method:	Address Matching House Number
Longitude:	-93.08800919					
--- Details ---						
Activity ID:	MND982633919				Activity Type Name:	Hazardous Waste, Small to Minimal QG
Active:	No				Activ Sub Type N:	(null)
Program Name:	Hazardous Waste				Legislative District:	65B
HUC 8:	7010206					
192	1 of 1	NNW	0.45 / 2,389.68	768.00	4th St Utility Construction - St. Paul See location description (null) St. Paul MN 55101	WIMN
Site ID:	56524693				Industrial Classif:	(null)
Watershed Name:	Mississippi River - Twin Cities				County Name:	Ramsey
Latitude:	44.9469				Coordinate Method:	GPS - Other
Longitude:	-93.0892					
--- Details ---						
Activity ID:	C00028576				Activity Type Name:	Construction Stormwater Permit
Active:	No				Activ Sub Type N:	(null)
Program Name:	Water Quality				Legislative District:	65B
HUC 8:	7010206					

Map Key	Number of Records	Direction	Distance (mi/ft)	Elev (ft)	Site	DB
193	1 of 3	NW	0.45 / 2,361.76	796.75	St Paul Municipal Storm Water 25 W 4th St (null) St. Paul MN 55102	WIMN
Site ID:		63047		Industrial Classif:		(null)
Watershed Name:		Mississippi River - Twin Cities		County Name:		Ramsey
Latitude:		44.9443968		Coordinate Method:		Address Matching House Number
Longitude:		-93.09480927				
--- Details ---						
Activity ID:		MN0061263		Activity Type Name:		Wastewater Discharger
Active:		Yes		Activ Sub Type N:		NPDES/SDS permit
Program Name:		Water Quality		Legislative District:		65B
HUC 8:		7010206				
193	2 of 3	NW	0.45 / 2,361.76	796.75	St Paul City of City Hall Annex 25 W 4th St (null) St. Paul MN 55102	WIMN
Site ID:		63911		Industrial Classif:		(null)
Watershed Name:		Mississippi River - Twin Cities		County Name:		Ramsey
Latitude:		44.9443968		Coordinate Method:		Address Matching House Number
Longitude:		-93.09480927				
--- Details ---						
Activity ID:		MN0000879601		Activity Type Name:		Hazardous Waste, Small to Minimal QG
Active:		Yes		Activ Sub Type N:		(null)
Program Name:		Hazardous Waste		Legislative District:		65B
HUC 8:		7010206				
193	3 of 3	NW	0.45 / 2,361.76	796.75	Planning & Economic Development 25 W 4th St (null) St. Paul MN 55102	WIMN
Site ID:		72083		Industrial Classif:		(null)
Watershed Name:		Mississippi River - Twin Cities		County Name:		Ramsey
Latitude:		44.9443968		Coordinate Method:		Address Matching House Number
Longitude:		-93.09480927				
--- Details ---						
Activity ID:		MND985710714		Activity Type Name:		Hazardous Waste, Small to Minimal QG
Active:		Yes		Activ Sub Type N:		(null)
Program Name:		Hazardous Waste		Legislative District:		65B
HUC 8:		7010206				
194	1 of 4	NW	0.45 / 2,357.72	796.00	Port Crosby Demolition Landfill 345 St Peter St (null) St. Paul MN 55102	WIMN
Site ID:		3071		Industrial Classif:		(null)
Watershed Name:		Mississippi River - Twin Cities		County Name:		Ramsey
Latitude:		44.90816116		Coordinate Method:		Digitized-DRG
Longitude:		-93.0549469				
--- Details ---						
Activity ID:		VP5390		Activity Type Name:		Voluntary Investigation & Cleanup (VIC)
Active:		No		Activ Sub Type N:		(null)
Program Name:		Investigation & Cleanup		Legislative District:		(null)

Map Key	Number of Records	Direction	Distance (mi/ft)	Elev (ft)	Site	DB
HUC 8:	7010206					
+						
Activity ID:	REM04852				Activity Type Name:	Unpermitted Dump Site
Active:	No				Activ Sub Type N:	(null)
Program Name:	Investigation & Cleanup				Legislative District:	(null)
HUC 8:	7010206					
+						
Activity ID:	SW-199				Activity Type Name:	Landfill, Closed
Active:	No				Activ Sub Type N:	Privately Owned
Program Name:	Solid Waste				Legislative District:	(null)
HUC 8:	7010206					
+						
Activity ID:	SA7467				Activity Type Name:	State Assessment Site
Active:	No				Activ Sub Type N:	(null)
Program Name:	Investigation & Cleanup				Legislative District:	(null)
HUC 8:	7010206					
194	2 of 4	NW	0.45 / 2,357.72	796.00	Landmark Park Towers Ramp 345 St Peter St (null) St. Paul MN 55102	WIMN
Site ID:	57333				Industrial Classif:	(null)
Watershed Name:	Mississippi River - Twin Cities				County Name:	Ramsey
Latitude:	44.94469306				Coordinate Method:	Address Matching House Number
Longitude:	-93.09526982					
--- Details ---						
Activity ID:	MND985749969				Activity Type Name:	Hazardous Waste, Small to Minimal QG
Active:	Yes				Activ Sub Type N:	(null)
Program Name:	Hazardous Waste				Legislative District:	65B
HUC 8:	7010206					
194	3 of 4	NW	0.45 / 2,357.72	796.00	Port Crosby Demolition Landfill 345 St Peter St St. Paul MN 55102	SWF/LF
Program Int ID:	3291				Epa Region NO:	5
Site ID:	3071				Primary Name:	Port Crosby Demolition Landfill
Active Flag:	NO				Tmsp Pls L Updt:	08/01/2007 21:56:56
Program Code:	SW				Tmsp Added:	02/18/1997 10:35:06
Interest Type:	12				Tmsp Last Updt:	11/08/2005 21:09:58
Preferred ID:	SW-199				Staff ID Last Updt:	bolson1
Interest Start Dt:	02/18/1997 00:00:00				Tmsp Added2:	02/18/1997 10:35:03
Interest End Dt:	06/30/2000 12:27:25				Tmsp Last Updt2:	02/05/2013 11:49:39
Start Date Qual:	1				Staff ID Last Updt2:	SYSTEM
End Date Qual:	4				Tmsp Added3:	02/18/1997 10:20:39
Sic Code1:					Tmsp Last Updt3:	06/22/2010 16:18:43
Sic Code2:					Staff ID Last Updt3:	NETSVCU
Sic Code3:					Tmsp Last Updt4:	05/09/2006 16:15:49
Sic Code4:					Staff ID Last Updt4:	Import
Sic Code5:					Pls Township:	28
Mpca D Code:	4C				Range:	22
MCD Code:					Range Dir:	W
Spatial ID:	106187				Section:	16
Site ID3:	3071				Quarters:	DCBB
Latitude:	445429.3824				Twsp Required:	
Longitude:	-930317.8123				Addr ID Mail:	4476
Addr ID:	4476				Address1:	345 St Peter St
State Code:	MN				Address2:	

Map Key	Number of Records	Direction	Distance (mi/ft)	Elev (ft)	Site	DB
Country Code:	USA				City Name: St. Paul	
Foreign State:					Zip Code: 55102	
Foreign Zone:					Coord Source ID: 121850	
Owner Org ID1:	838				Coord Point Type: P	
Owner Org ID2:					Coord Point Seq:	
Owner Org ID3:					Coord Point Desc: Center of Site	
Fips County Code1:	123				Conv From:	
Fips County Code2:					Vert Meas:	
Fips County Code3:					Vert Meas Meth:	
Township Name:					Tmsp Created: 05/09/2006 16:15:49	
Cong Dist:	2				Lat Dec Degree: 44.90816177	
Leg Dist1:					Long Dec Degree: -93.05494787	
Leg Dist2:					Utm North: 4972749.8876	
Leg Dist3:					Utm East: 495662.3543	
Site Loc In Twsp:	N				Source Format: UTM	
Loc Desc:	Near S. St. Paul, between Mississippi River & R.R. Tracks, S of Lafayette Frwy, N of Bryant St.					
Mpca Major Facility Flag:	N					
Exclu From Scrubber Flag:	NO					
MDNR Major Watershed C:	20					
MDNR Watershed Code:	20088					
WQ Dt Preprints Expended:						
Comments:						

194	4 of 4	NW	0.45 / 2,357.72	796.00	Port Crosby Demolition Landfill 345 St Peter St (null) St. Paul MN 55102	UNPERMITTED LF
---------------------	--------	----	--------------------	--------	---	-----------------------

Site ID:	3071	Owner Name:	Saint Paul Port Authority
Program Name:	Investigation & Cleanup	County Name:	Ramsey
Active:	N	Watershed Name:	Mississippi River - Twin Cities
Activity ID:	REM04852	Legislative District:	(null)
Activity Type:	Unpermitted Dump Site	HUC8:	7010206
Activity Subtype:	(null)	Latitude:	44.90816116
Activity Name:	Port Crosby Demo LF	Longitude:	-93.0549469
Industrial Class:	(null)	Coord Method:	Digitized-DRG

195	1 of 1	NW	0.46 / 2,437.31	779.72	Saint Paul Athletic Club Building 340 Cedar St (null) St. Paul MN 55102	WIMN
---------------------	--------	----	--------------------	--------	--	-------------

Site ID:	67043054	Industrial Classif:	All Other Professional, Scientific, and Technical Services
Watershed Name:	Mississippi River - Twin Cities	County Name:	Ramsey
Latitude:	44.932582	Coordinate Method:	Zip Code Centroid
Longitude:	-93.12209		
--- Details ---			
Activity ID:	MNS000195024	Activity Type Name:	Hazardous Waste, Small to Minimal QG
Active:	Yes	Activ Sub Type N:	(null)
Program Name:	Hazardous Waste	Legislative District:	65B
HUC 8:	7010206		

196	1 of 1	WNW	0.45 / 2,366.38	713.03	Market Street - Shepard Road Market Street & Shepard Road St. Paul MN 55101	VIC
---------------------	--------	-----	--------------------	--------	--	------------

Site ID:	VP5310	Created By:	Unknown
Core Prgm Int ID:	335857	Created Date:	10/19/1994
Link ID:	4314	Last Update:	1/5/1998
Active:	FALSE	Alphsort:	
Site Type:		City:	729

Map Key	Number of Records	Direction	Distance (mi/ft)	Elev (ft)	Site	DB
MPCA region:	Metro				County:	62
HRS Score:	0				Legal District:	65B
NPL:	FALSE				PLS Method:	M
PLP:	FALSE				Pls Scal:	A
District:	Metro				Township:	
Pgm Ref From:					Range:	
Pgmint:	VIC				Range E W:	W
Cleanup Cost:					Section:	
Reservation:	FALSE				Qtr 160:	
Reservation Name:					Qtr 40:	
MPCA Wells:	FALSE				Qtr 10:	
Federal Facility:	FALSE				Qtr 2 5:	
Primary Fund:					Quad:	1293
EPA ID:					NAD No:	83
MPCA ID:					Coordpt Desc:	
Methcol:					Coordsrc Type:	
Coldate:					Coordsrc Org:	
Coldat Equal:					Mpcapgmac:	
Basin Code:	2				Mapscale:	
Major Wtrshed:	20				Verif Meth:	
Minor Wtrshed:					Horiz Ref:	
File Location:	Archival Storage				Utm Source:	2
VIC App GIS:	FALSE				Utm Method:	11
PBP:	FALSE				Utm Scale:	A
WI Risk:					Utm Accuracy:	
WI Loe:					Utm East:	492476.875
WI Mult:					Utm North:	4976594.5
County Name:	Ramsey				Utm Zone:	15
Pay Complete:	FALSE				Pls Meth 2:	
Site size:	0.9				Pls Scal 2:	
Congression Dist:	4				Township 2:	
Enf Lead Agency:	MPCA				Range 2:	
Feddef Pilot:	FALSE				Rge E W 2:	
Site Class A:	FALSE				Section 2:	
Site Class B:	FALSE				Qtr 160 2:	
Site Class C:	FALSE				Qtr 40 2:	
Site Class D:	FALSE				Qtr 10 2:	
Fundfin:	FALSE				Qtr 2 5 2:	
Natresdmg:	FALSE				Quad 2:	
Physical Location:		None				
Address 2:						
Address 1:		Market Street & Shepard Road				

NOTE:**Contaminant Information**

Contaminant ID:	WI-DRO
Contaminant:	Diesel Range Organics
Media ID:	2
Media Type:	Soil
Cleanup Level:	0
Units:	mg/Kg
Cleanup Level Basis:	
Maximum Residual Contamination:	
Record ID:	1833
Last Update:	1/5/1998

Impacts Response Actions

Number of GW Receptors:	
Ecological Receptors Present:	FALSE
Type of Ecological Receptors:	
Acres of Contaminated Soil:	
Volume of Contaminated Soil:	500
Acres of Surface Water Impacted:	

Map Key	Number of Records	Direction	Distance (mi/ft)	Elev (ft)	Site	DB
Acres of Wetland Impacted:						
Acres of Sediment Impacted:						
Ground Water Plume Area(acres):						
Was Cleanup Conducted?: TRUE						
Acres of Contaminated Soil Remediated at Site:						
Volume of Soil Cleaned at Site: 500						
Number of Municipal Wells Contaminated:						
Number of Domestic Wells Contaminated:						
Number of Surface Water Intakes Contaminated:						
Number of Drums Removed from Site:						
Year Soil Remediated: 1995						
Acres of Soil with Restricted Access:						
Year Institutional Control Remedy Completed:						
Year GW Remedy Completed:						
Year GW IC Completed:						
Acres of Wetland or Sediment Remediated:						
Public Financing?: FALSE						
Assurance Help?: FALSE						
Land Use Classification at Site: Special/Other						
Land Use In Vicinty Of Site: Residential						
Deed Notification Present on Site?: FALSE						
Restrictive Covenant Present?: FALSE						
Is Ground Water Pump & Treat Being Used at Site?: FALSE						
Environmental Covenant Present?: FALSE						
Restrictive Covenant Basis/Desc:						
Miscellaneous Comments:						
Quaternary Perched: FALSE						
Quaternary Water Table: FALSE						
Quaternary Confined: FALSE						
Cretaceous: FALSE						
Plattville: FALSE						
St. Peter: FALSE						
Prairie Du Chien: FALSE						
Jordan: FALSE						
Ironton/Galesville: FALSE						
Mt Simon - Hinckley: FALSE						
Precambrian, Undifferentiated: FALSE						
Other or Unknown Aquifer: FALSE						
Date Site Info Last Updated: 1/5/1998						
Date Institutional Control Info Last Updated:						
Location where the IC was filed:						
Surface Water Classification (Primary):						
Surface Water Classification (Secondary):						
Comments Related to Surface Water:						
Site Event Log						
Event ID: 41						
Event: VIC Program Participation Dates (Start/End)						
Additional Info: None						
Start Date: 10/19/94						
End Date: 05/01/95						
Planned Start Date:						
Planned End Date:						
Last Update: 1/14/1998						
Record No: 3387						
Site Event Log						

Map Key	Number of Records	Direction	Distance (mi/ft)	Elev (ft)	Site	DB
Event ID:			49			
Event:			Technical Assistance Letter Sent			
Additional Info:			None			
Start Date:						
End Date:			01/05/95			
Planned Start Date:						
Planned End Date:						
Last Update:			3/31/1998			
Record No:			3388			
Site Event Log						
Event ID:			145			
Event:			Removal Action (state by whom in "Additional Information" field)			
Additional Info:			By RP or VP:			
Start Date:			04/01/95			
End Date:			05/01/95			
Planned Start Date:						
Planned End Date:						
Last Update:			1/5/1998			
Record No:			2884			
Contact Information						
Contact Last Name:			Schultz			
Contact First Name:			Cathy			
Contact Middle Name:						
Contact Type:			FTA			
Invoiced Party:			FALSE			
Contact Name:			MPCA			
Contact Address Street:			520 Lafayette Rd N			
Contact Address Street2:						
Contact City:			St. Paul			
Contact State:			MN			
Contact Zip:			551554194			
Province:						
Country:						
Postal Code:						
Contact Phone:			(612) 296-7999			
Contact Phone Extension:						
Contact Fax:						
Contact Cell:						
Contact Mail:						
Last Update:			01/28/99			
REC ID:			1951			
REC ID Archive:			4318			
Contact Add Info:						
Staff ID Number:			16542			
Org ID:			0			
Org NAmE:						
Org Type:						
Person ID:			0			
MPCA Org ID:			1715			
Org Check:						
Person. Check:						
Contact Information						
Contact Last Name:			Kuhfeld			
Contact First Name:			Thomas			
Contact Middle Name:						
Contact Type:			VOL			
Invoiced Party:			TRUE			
Contact Name:			St. Paul Department of Public Works			
Contact Address Street:			700 City Hall Annex			
Contact Address Street2:			25 West 4th Street			
Contact City:			St. Paul			
Contact State:			MN			

Map Key	Number of Records	Direction	Distance (mi/ft)	Elev (ft)	Site	DB
Contact Zip:			55102			
Province:						
Country:						
Postal Code:						
Contact Phone:			(612) 266-6070			
Contact Phone Extension:						
Contact Fax:						
Contact Cell:						
Contact Mail:						
Last Update:			03/31/98			
REC ID:			1952			
REC ID Archive:			4319			
Contact Add Info:						
Staff ID Number:			0			
Org ID:			11379			
Org NAmE:			Saint Paul city of			
Org Type:			100			
Person ID:			-18466			
MPCA Org ID:						
Org Check:						
Person. Check:						
Contact Information						
Contact Last Name:			Johnson			
Contact First Name:			Mike			
Contact Middle Name:						
Contact Type:			CON			
Invoiced Party:			FALSE			
Contact Name:			Peer Engineering, Inc.			
Contact Address Street:			7710 Computer Ave			
Contact Address Street2:			Suite 101			
Contact City:			Minneapolis			
Contact State:			MN			
Contact Zip:			55435-			
Province:						
Country:						
Postal Code:						
Contact Phone:			(612) 831-3341			
Contact Phone Extension:						
Contact Fax:						
Contact Cell:						
Contact Mail:						
Last Update:			04/23/98			
REC ID:			1953			
REC ID Archive:			4320			
Contact Add Info:						
Staff ID Number:			0			
Org ID:			-1253			
Org NAmE:			Peer Engineering Inc			
Org Type:			100			
Person ID:			-16425			
MPCA Org ID:						
Org Check:						
Person. Check:						
Contact Information						
Contact Last Name:			Zachmann			
Contact First Name:			Joe			
Contact Middle Name:			E			
Contact Type:			FPL			
Invoiced Party:			FALSE			
Contact Name:			MPCA			
Contact Address Street:			520 Lafayette Rd N			
Contact Address Street2:						
Contact City:			St. Paul			
Contact State:			MN			

Map Key	Number of Records	Direction	Distance (mi/ft)	Elev (ft)	Site	DB
Contact Zip:		55155-				
Province:						
Country:						
Postal Code:						
Contact Phone:						
Contact Phone Extension:						
Contact Fax:						
Contact Cell:						
Contact Mail:						
Last Update:		04/23/98				
REC ID:		2520				
REC ID Archive:		4932				
Contact Add Info:						
Staff ID Number:		16546				
Org ID:		0				
Org NName:						
Org Type:						
Person ID:		0				
MPCA Org ID:		1715				
Org Check:						
Person. Check:						

197	1 of 1	NE	0.48 / 2,526.96	708.45	MNDOT Parcel 5 Demo 339 Fillmore St (null) St. Paul MN 55107	WIMN
Site ID:	57421215				Industrial Classif:	Regulation and Administration of Transportation Programs
Watershed Name:	Mississippi River - Twin Cities				County Name:	Ramsey
Latitude:	44.94396132				Coordinate Method:	Address Matching House Number
Longitude:	-93.07713362					
--- Details ---						
Activity ID:	MNS000151662				Activity Type Name:	Hazardous Waste, Small to Minimal QG
Active:	No				Activ Sub Type N:	(null)
Program Name:	Hazardous Waste				Legislative District:	65B
HUC 8:	7010206					

198	1 of 1	NNW	0.46 / 2,442.36	775.50	Pioneer Endicott Buildings 336 Robert St (null) St. Paul MN 55101	WIMN
Site ID:	223044				Industrial Classif:	(null)
Watershed Name:	Mississippi River - Twin Cities				County Name:	Ramsey
Latitude:	44.94679259				Coordinate Method:	Address Matching House Number
Longitude:	-93.09014393					
--- Details ---						
Activity ID:	12800				Activity Type Name:	Tank Site
Active:	Yes				Activ Sub Type N:	(null)
Program Name:	Tanks & Leaks				Legislative District:	65B
HUC 8:	7010206					

199	1 of 1	SSE	0.46 / 2,404.65	743.46	Jerrys Service Center 459 Robert St S (null) St. Paul MN 55107	WIMN
Site ID:	31604				Industrial Classif:	Automotive Body, Paint, and Interior Repair and Maintenance
Watershed Name:	Mississippi River - Twin Cities				County Name:	Ramsey
Latitude:	44.93216136				Coordinate Method:	Address Matching House Number

Map Key	Number of Records	Direction	Distance (mi/ft)	Elev (ft)	Site	DB
Longitude:		-93.08084199				
--- Details ---						
Activity ID:	MND981788367			Activity Type Name:	Hazardous Waste, Small to Minimal QG	
Active:	Yes			Activ Sub Type N:	(null)	
Program Name:	Hazardous Waste			Legislative District:	65B	
HUC 8:	7010206					
200	1 of 3	NNW	0.46 / 2,436.67	776.75	US Bank - St Paul 141 4th St E Ste B (null) St. Paul MN 55101	WIMN
Site ID:	71747			Industrial Classif:	Commercial Banking	
Watershed Name:	Mississippi River - Twin Cities			County Name:	Ramsey	
Latitude:	44.94697268			Coordinate Method:	Address Matching House Number	
Longitude:	-93.08939206					
--- Details ---						
Activity ID:	MN0000998500			Activity Type Name:	Hazardous Waste, Small to Minimal QG	
Active:	Yes			Activ Sub Type N:	(null)	
Program Name:	Hazardous Waste			Legislative District:	65B	
HUC 8:	7010206					
200	2 of 3	NNW	0.46 / 2,436.67	776.75	US Bancorp - Pioneer/Endicott Bldg 141 4th St E Ste 200 (null) St. Paul MN 55101	WIMN
Site ID:	9213			Industrial Classif:	Commercial Banking	
Watershed Name:	Mississippi River - Twin Cities			County Name:	Ramsey	
Latitude:	44.94697268			Coordinate Method:	Address Matching House Number	
Longitude:	-93.08939206					
--- Details ---						
Activity ID:	12300710			Activity Type Name:	Air Permit	
Active:	Yes			Activ Sub Type N:	(null)	
Program Name:	Air Quality			Legislative District:	65B	
HUC 8:	7010206					
200	3 of 3	NNW	0.46 / 2,436.67	776.75	Dr Stuart Lorberbaum 141 4th St E Ste 161 (null) St. Paul MN 55101	WIMN
Site ID:	264235			Industrial Classif:	Offices of Dentists	
Watershed Name:	Mississippi River - Twin Cities			County Name:	Ramsey	
Latitude:	44.94697268			Coordinate Method:	Address Matching House Number	
Longitude:	-93.08939206					
--- Details ---						
Activity ID:	MND982629537			Activity Type Name:	Hazardous Waste, Small to Minimal QG	
Active:	No			Activ Sub Type N:	(null)	
Program Name:	Hazardous Waste			Legislative District:	65B	
HUC 8:	7010206					
201	1 of 1	NW	0.46 / 2,449.91	796.64	St Paul City Of Ped Print Shop 345 Wabasha St N (null) St. Paul MN 55102	WIMN

Map Key	Number of Records	Direction	Distance (mi/ft)	Elev (ft)	Site	DB
Site ID:	56694				Industrial Classif:	(null)
Watershed Name:	Mississippi River - Twin Cities				County Name:	Ramsey
Latitude:	44.94503414				Coordinate Method:	Address Matching House Number
Longitude:	-93.09392622					
--- Details ---						
Activity ID:	MND985761683				Activity Type Name:	Hazardous Waste, Small to Minimal QG
Active:	Yes				Activ Sub Type N:	(null)
Program Name:	Hazardous Waste				Legislative District:	65B
HUC 8:	7010206					

202	1 of 1	ESE	0.46 / 2,418.89	708.93	Lafayette Center See location description (null) St. Paul MN 55107	WIMN
Site ID:	73680758				Industrial Classif:	(null)
Watershed Name:	Mississippi River - Twin Cities				County Name:	Ramsey
Latitude:	44.93671632				Coordinate Method:	Digitized - Map Tool
Longitude:	-93.07492906					
--- Details ---						
Activity ID:	VP32650				Activity Type Name:	Voluntary Investigation & Cleanup (VIC)
Active:	Yes				Activ Sub Type N:	(null)
Program Name:	Investigation & Cleanup				Legislative District:	65B
HUC 8:	7010206					

203	1 of 2	NW	0.47 / 2,500.09	776.62	St Paul Pioneer Press - Downtown 345 Cedar St St. Paul MN 55101	LEAKSITES
Tank Site:	19805				Foreign State:	
Active?:	No				Foreign Zone:	
Site ID:	4950				Lat/Long ID:	5654
Interest Type Code:	LS				Lat Degrees:	44
Interest Type Desc:	Leak Site				Lat Minutes:	56
Interest Start Date:	05/07/2015 00:00:00				Lat Seconds:	44.43
Interest End Date:					Long Degrees:	-93
Pgm Int Source:	CORE				Long Minutes:	5
Addr ID:	28				Long Seconds:	33.82
Interest Phone:	NO CORE PI PH.				Lat/Long Desc:	Site along road used for address match
Address Source:	CORE				Collection Date:	03/12/2010 17:48:38
Lat/Long Source:	CORE				Lat/Long Site ID:	4950
Lat/Long Spatial ID:	73818229				Orig. Source Name:	
Map Scale Code:	J					
Tank Site Program Int ID:	73818228					
Lat/Long Timestamp Added:	05/18/2000 19:33:48					
Lat/Long Timestamp Last Updated:	03/12/2010 18:15:16					
Coord Source Type:	U					
Coord Source Desc:	Unknown					
Addr Timestamp Added:	06/11/1996 20:08:02					
Addr Timestamp Last Updated:	08/01/2007 21:43:45					
Addr Updater Staff ID:	SYSTEM					
FIPS County Code1:	123					
Coord Collection Mthd Desc:	Address Matching House Number					
Comments:						

Leaksite

Leaksite Type: Leak Site
Leaksite Type Def: Leak site (tank and petroleum contamination).
File Archive Box:
File Archive Lot:

Map Key	Number of Records	Direction	Distance (mi/ft)	Elev (ft)	Site	DB
Soil Digout Date:						
Cubic Yds Excavated:						
Cond Closure Date:						
Complete Site Closure Date:						
Contam Soils Remaining:						
Enf Action Begin Date:						
LUST TRUST Eligible:						
Offsite Contam:						
REIMB Awarded:						
Release Discovered Date:						
Leak Report Date:						
STD Letter Response Date:						
Surface Water Impact:						
Utility Project:						
Date Added:						
Last Update:						
Staff ID Last Update:						
Release from AST:						
Release from UST:						
Tank Reg Status Code:						
VPIC Application date:						
VPIC Acres:						
Vapor Intrusion Checked:						
Vapor Intrusion Action:						
Vapor Intrusion Comments:						
Soil Gas Data Collected:						
Soil Gas Action Level:						
Soil Gas Data Comments:						
Sub Slab Sample Collected:						
Indoor Air Collected:						
Residence Type Code:						
GW Information						
DW Supply Contam:						
Free Product Observed:						
Free Product Thickness:						
Ground Water Contam:						
GW Cleanup Goal:						
GW Exceeds Cleanup Goal:						
Cleanup Goal Achieved:						
Water Supply Exceeds Ral:						
Well Type Code:						
Impacted Aquifer Code:						
MTBE Present Now:						
MTBE Present Historically:						
MTBE High UG per Liter:						
MTBE High Level Date:						
Free Product at Close:						
Staff ID Wellhead Area Assess:						
PWS Well Impacted:						
Protected Area:						
Sensitive Area:						
Affected Residential Props:						
Affected Non Residential Props:						
Product Released						
Product Released Seq ID:						
Product:						
Product Defn:						
Product Released Seq ID:						
Product:						
Product Defn:						

Map Key	Number of Records	Direction	Distance (mi/ft)	Elev (ft)	Site	DB
203	2 of 2	NW	0.47 / 2,500.09	776.62	St Paul Pioneer Press - Downtown 345 Cedar St (null) St. Paul MN 55101	WIMN
Site ID:		4950		Industrial Classif:		Newspaper Publishers
Watershed Name:		Mississippi River - Twin Cities		County Name:		Ramsey
Latitude:		44.94579528		Coordinate Method:		Address Matching House Number
Longitude:		-93.09292427				
--- Details ---						
Activity ID:		MNG250100		Activity Type Name:		Wastewater Discharger
Active:		No		Activ Sub Type N:		NPDES/SDS permit
Program Name:		Water Quality		Legislative District:		65B
HUC 8:		7010206				
+						
Activity ID:		19805		Activity Type Name:		Leak Site
Active:		No		Activ Sub Type N:		(null)
Program Name:		Tanks & Leaks		Legislative District:		65B
HUC 8:		7010206				
+						
Activity ID:		MND980904668		Activity Type Name:		Hazardous Waste, Small to Minimal QG
Active:		Yes		Activ Sub Type N:		(null)
Program Name:		Hazardous Waste		Legislative District:		65B
HUC 8:		7010206				
+						
Activity ID:		3874		Activity Type Name:		Tank Site
Active:		Yes		Activ Sub Type N:		(null)
Program Name:		Tanks & Leaks		Legislative District:		65B
HUC 8:		7010206				
204	1 of 1	SSE	0.46 / 2,429.63	746.27	East Gate 125 Congress St E (null) St. Paul MN 55107	WIMN
Site ID:		31150		Industrial Classif:		(null)
Watershed Name:		Mississippi River - Twin Cities		County Name:		Ramsey
Latitude:		44.9322907		Coordinate Method:		Address Matching House Number
Longitude:		-93.07935449				
--- Details ---						
Activity ID:		MND985756436		Activity Type Name:		Hazardous Waste, Small to Minimal QG
Active:		No		Activ Sub Type N:		(null)
Program Name:		Hazardous Waste		Legislative District:		65B
HUC 8:		7010206				
205	1 of 4	NNW	0.48 / 2,526.98	761.71	DPRA Inc 332 Minnesota St Ste 1310 (null) St. Paul MN 55101	WIMN
Site ID:		59738611		Industrial Classif:		Environmental Consulting Services
Watershed Name:		Mississippi River - Twin Cities		County Name:		Ramsey
Latitude:		44.94610093		Coordinate Method:		Address Matching House Number
Longitude:		-93.09124916				
--- Details ---						
Activity ID:		MNS000167528		Activity Type Name:		Hazardous Waste, Small to Minimal QG

Map Key	Number of Records	Direction	Distance (mi/ft)	Elev (ft)	Site	DB
Active:	Yes				Activ Sub Type N: (null)	
Program Name:	Hazardous Waste				Legislative District: 65B	
HUC 8:	7010206					
205	2 of 4	NNW	0.48 / 2,526.98	761.71	First Bank St Paul 332 Minnesota St (null) St. Paul MN 55101	WIMN
Site ID:	55994				Industrial Classif: (null)	
Watershed Name:	Mississippi River - Twin Cities				County Name: Ramsey	
Latitude:	44.94610093				Coordinate Method: Address Matching House Number	
Longitude:	-93.09124916					
--- Details ---						
Activity ID:	MND980990469				Activity Type Name: Hazardous Waste, Small to Minimal QG	
Active:	Yes				Activ Sub Type N: (null)	
Program Name:	Hazardous Waste				Legislative District: 65B	
HUC 8:	7010206					
205	3 of 4	NNW	0.48 / 2,526.98	761.71	Brown Martin J DDS 332 Minnesota St Ste E720 (null) St. Paul MN 55101	WIMN
Site ID:	123654				Industrial Classif: Offices of Dentists	
Watershed Name:	Mississippi River - Twin Cities				County Name: Ramsey	
Latitude:	44.94610093				Coordinate Method: Address Matching House Number	
Longitude:	-93.09124916					
--- Details ---						
Activity ID:	MNR000116145				Activity Type Name: Hazardous Waste, Small to Minimal QG	
Active:	Yes				Activ Sub Type N: (null)	
Program Name:	Hazardous Waste				Legislative District: 65B	
HUC 8:	7010206					
205	4 of 4	NNW	0.48 / 2,526.98	761.71	First National Bank Building 332 Minnesota St Ste W120 (null) St. Paul MN 55101	WIMN
Site ID:	55995				Industrial Classif: Commercial Banking	
Watershed Name:	Mississippi River - Twin Cities				County Name: Ramsey	
Latitude:	44.94610093				Coordinate Method: Address Matching House Number	
Longitude:	-93.09124916					
--- Details ---						
Activity ID:	MND985673904				Activity Type Name: Hazardous Waste, Small to Minimal QG	
Active:	Yes				Activ Sub Type N: (null)	
Program Name:	Hazardous Waste				Legislative District: 65B	
HUC 8:	7010206					
206	1 of 2	NW	0.47 / 2,486.28	796.96	Victory Parking Inc 344 Wabasha St N St. Paul MN 55102	LEAKSITES
Tank Site:	3665				Foreign State:	
Active?:	No				Foreign Zone:	
Site ID:	241680				Lat/Long ID: 130147	
Interest Type Code:	LS				Lat Degrees: 44	
Interest Type Desc:	Leak Site				Lat Minutes: 56	

Map Key	Number of Records	Direction	Distance (mi/ft)	Elev (ft)	Site	DB
Interest Start Date:	02/21/1992 10:55:47				Lat Seconds:	42.75
Interest End Date:	01/09/2009 16:23:26				Long Degrees:	-93
Pgm Int Source:	CORE				Long Minutes:	5
Addr ID:	202054				Long Seconds:	38.05
Interest Phone:	NO CORE PI PH.				Lat/Long Desc:	
Address Source:	CORE				Collection Date:	08/31/2011 17:59:36
Lat/Long Source:	CORE				Lat/Long Site ID:	241680
Lat/Long Spatial ID:	51741849				Orig. Source Name:	
Map Scale Code:						
Tank Site Program Int ID:	216420					
Lat/Long Timestamp Added:	11/13/2006 14:49:39					
Lat/Long Timestamp Last Updated:	08/31/2011 18:10:20					
Coord Source Type:						
Coord Source Desc:						
Addr Timestamp Added:	09/12/2006 11:38:17					
Addr Timestamp Last Updated:	08/31/2011 08:52:17					
Addr Updater Staff ID:	BOLSON1					
FIPS County Code1:	123					
Coord Collection Mthd Desc:	Address Matching House Number					
Comments:						

Leaksite

Leaksite Type:	Leak Site
Leaksite Type Def:	Leak site (tank and petroleum contamination).
File Archive Box:	14
File Archive Lot:	95/128
Soil Digout Date:	
Cubic Yds Excavated:	0
Cond Closure Date:	
Complete Site Closure Date:	07/12/1991 00:00:00
Contam Soils Remaining:	Y
Enf Action Begin Date:	12/20/1990 00:00:00
LUST TRUST Eligible:	Yes
Offsite Contam:	N
REIMB Awarded:	No
Release Discovered Date:	
Leak Report Date:	12/17/1990 00:00:00
STD Letter Response Date:	
Surface Water Impact:	U
Utility Project:	No
Date Added:	12/04/1999 14:03:45
Last Update:	07/11/2007 09:12:23
Staff ID Last Update:	JDIETZ
Release from AST:	No
Release from UST:	No
Tank Reg Status Code:	F
VPIC Application date:	
VPIC Acres:	
Vapor Intrusion Checked:	
Vapor Intrusion Action:	
Vapor Intrusion Comments:	
Soil Gas Data Collected:	
Soil Gas Action Level:	
Soil Gas Data Comments:	
Sub Slab Sample Collected:	
Indoor Air Collected:	
Residence Type Code:	

GW Information

DW Supply Contam:	
Free Product Observed:	N
Free Product Thickness:	
Ground Water Contam:	N
GW Cleanup Goal:	0
GW Exceeds Cleanup Goal:	

Map Key	Number of Records	Direction	Distance (mi/ft)	Elev (ft)	Site	DB
Cleanup Goal Achieved: Water Supply Exceeds Ral: Well Type Code: Impacted Aquifer Code: MTBE Present Now: MTBE Present Historically: MTBE High UG per Liter: MTBE High Level Date: Free Product at Close: Staff ID Wellhead Area Assess: PWS Well Impacted: Protected Area: Sensitive Area: Affected Residential Props: Affected Non Residential Props:						
Product Released						
Product Released Seq ID:		402864				
Product:		Fuel Oil 1 & 2				
Product Defn:		The product is fuel oil 1 & 2.				

206	2 of 2	NW	0.47 / 2,486.28	796.96	Victory Parking Inc 344 Wabasha St N (null) St. Paul MN 55102	WIMN
Site ID:		241680			Industrial Classif: (null)	
Watershed Name:		Mississippi River - Twin Cities			County Name: Ramsey	
Latitude:		44.94521078			Coordinate Method: Address Matching House Number	
Longitude:		-93.09390305				
--- Details ---						
Activity ID:		14829			Activity Type Name: Tank Site	
Active:		No			Activ Sub Type N: (null)	
Program Name:		Tanks & Leaks			Legislative District: 65B	
HUC 8:		7010206				
+						
Activity ID:		3665			Activity Type Name: Leak Site	
Active:		No			Activ Sub Type N: (null)	
Program Name:		Tanks & Leaks			Legislative District: 65B	
HUC 8:		7010206				

207	1 of 11	WNW	0.46 / 2,451.33	784.13	Ramsey County Riverfront Properties 14 & 50 W Kellogg Blvd St. Paul MN 55102	BROWNFIELDS
Tank Site:		4568				
Tank Site Program Int ID:		68690797				
Active?:		Yes				
Interest Name:		Ramsey County Riverfront Properties				
Interest Type Code:		PT				
Interest Type Desc:		Petroleum Brownfield				
Site ID:		68690794				
Interest Phone:		NO CORE PI PH.				
Interest Start Date:		05/13/2014 00:00:00				
Interest End Date:						
Pgm Int Source:		CORE				
ADDR_ID:		68690792				
Address Source:		CORE				
Lat/Long ID:		206257				
Lat/Long Desc:						

Map Key	Number of Records	Direction	Distance (mi/ft)	Elev (ft)	Site	DB
Lat Degrees:		44				
Lat Minutes:		56				
Lat Seconds:		35.98				
Long Degrees:		-93				
Long Minutes:		5				
Long Seconds:		41.41				
Comments:						
207	2 of 11	WNW	0.46 / 2,451.33	784.13	West Publishing Company 50 Kellogg Blvd W (null) St. Paul MN 55102	WIMN
Site ID:	37431				Industrial Classif:	PRINTING AND PUBLISHING
Watershed Name:	Mississippi River - Twin Cities				County Name:	Ramsey
Latitude:	44.94365073				Coordinate Method:	Address Matching House Number
Longitude:	-93.09436905					
--- Details ---						
Activity ID:	MND006158414				Activity Type Name:	Hazardous Waste, Small to Minimal QG
Active:	No				Activ Sub Type N:	(null)
Program Name:	Hazardous Waste				Legislative District:	65B
HUC 8:	7010206					
207	3 of 11	WNW	0.46 / 2,451.33	784.13	Ramsey County Duplicating 50 Kellogg Blvd W Ste 845 (null) St. Paul MN 55102	WIMN
Site ID:	32376				Industrial Classif:	Commercial Printing (except Screen and Books)
Watershed Name:	Mississippi River - Twin Cities				County Name:	Ramsey
Latitude:	44.94365073				Coordinate Method:	Address Matching House Number
Longitude:	-93.09436905					
--- Details ---						
Activity ID:	MND985749571				Activity Type Name:	Hazardous Waste, Small to Minimal QG
Active:	No				Activ Sub Type N:	(null)
Program Name:	Hazardous Waste				Legislative District:	65B
HUC 8:	7010206					
207	4 of 11	WNW	0.46 / 2,451.33	784.13	Ramsey County Public Works 50 Kellogg Blvd W Ste 910 (null) St. Paul MN 55102	WIMN
Site ID:	126872				Industrial Classif:	(null)
Watershed Name:	(null)				County Name:	Ramsey
Latitude:	(null)				Coordinate Method:	No coordinates. Will not show up on map.
Longitude:	(null)					
--- Details ---						
Activity ID:	MS400191				Activity Type Name:	MS4 Permit
Active:	Yes				Activ Sub Type N:	(null)
Program Name:	Water Quality				Legislative District:	65B
HUC 8:	(null)					
207	5 of 11	WNW	0.46 / 2,451.33	784.13	Ramsey County Riverfront Properties 14 & 50 W Kellogg Blvd (null) St. Paul MN 55102	WIMN

Map Key	Number of Records	Direction	Distance (mi/ft)	Elev (ft)	Site	DB
<hr/>						
Site ID:	68690794				Industrial Classif:	(null)
Watershed Name:	Mississippi River - Twin Cities				County Name:	Ramsey
Latitude:	44.9433292				Coordinate Method:	Digitized - Map Tool
Longitude:	-93.09483677					
--- Details ---						
Activity ID:	4568				Activity Type Name:	Petroleum Brownfield
Active:	Yes				Activ Sub Type N:	(null)
Program Name:	Tanks & Leaks				Legislative District:	65B
HUC 8:	7010206					
+						
Activity ID:	VP31220				Activity Type Name:	Voluntary Investigation & Cleanup (VIC)
Active:	Yes				Activ Sub Type N:	(null)
Program Name:	Investigation & Cleanup				Legislative District:	65B
HUC 8:	7010206					
<hr/>						
207	6 of 11	WNW	0.46 / 2,451.33	784.13	Ramsey County Government Center West 50 Kellogg Blvd W (null) St. Paul MN 55102	WIMN
<hr/>						
Site ID:	33247				Industrial Classif:	Other General Government Support
Watershed Name:	Mississippi River - Twin Cities				County Name:	Ramsey
Latitude:	44.94365073				Coordinate Method:	Address Matching House Number
Longitude:	-93.09436905					
--- Details ---						
Activity ID:	12300456				Activity Type Name:	Air Permit
Active:	No				Activ Sub Type N:	(null)
Program Name:	Air Quality				Legislative District:	65B
HUC 8:	7010206					
<hr/>						
207	7 of 11	WNW	0.46 / 2,451.33	784.13	Ramsey County Govt Center West 50 Kellogg Blvd W (null) St. Paul MN 55102	WIMN
<hr/>						
Site ID:	216138				Industrial Classif:	(null)
Watershed Name:	Mississippi River - Twin Cities				County Name:	Ramsey
Latitude:	44.94365073				Coordinate Method:	Address Matching House Number
Longitude:	-93.09436905					
--- Details ---						
Activity ID:	3269				Activity Type Name:	Tank Site
Active:	Yes				Activ Sub Type N:	(null)
Program Name:	Tanks & Leaks				Legislative District:	65B
HUC 8:	7010206					
<hr/>						
207	8 of 11	WNW	0.46 / 2,451.33	784.13	Ramsey County Sheriffs Dept 50 Kellogg Blvd W Rm 6561 (null) St. Paul MN 55102	WIMN
<hr/>						
Site ID:	32386				Industrial Classif:	Police Protection
Watershed Name:	Mississippi River - Twin Cities				County Name:	Ramsey
Latitude:	44.94365073				Coordinate Method:	Address Matching House Number
Longitude:	-93.09436905					
--- Details ---						
Activity ID:	MNR000020560				Activity Type Name:	Hazardous Waste, Small to Minimal QG

Map Key	Number of Records	Direction	Distance (mi/ft)	Elev (ft)	Site	DB
Active:	No				Activ Sub Type N:	(null)
Program Name:	Hazardous Waste				Legislative District:	65B
HUC 8:	7010206					
207	9 of 11	WNW	0.46 / 2,451.33	784.13	Ramsey County Microfilm Dept 50 Kellogg Blvd W Ste 310 (null) St. Paul MN 55102	WIMN
Site ID:	32380				Industrial Classif:	Data Processing, Hosting, and Related Services
Watershed Name:	Mississippi River - Twin Cities				County Name:	Ramsey
Latitude:	44.94365073				Coordinate Method:	Address Matching House Number
Longitude:	-93.09436905					
--- Details ---						
Activity ID:	MND985743079				Activity Type Name:	Hazardous Waste, Small to Minimal QG
Active:	No				Activ Sub Type N:	(null)
Program Name:	Hazardous Waste				Legislative District:	65B
HUC 8:	7010206					
207	10 of 11	WNW	0.46 / 2,451.33	784.13	Ramsey County Riverfront Deconstruction Project 50 Kellogg Blvd W Ste 150 (null) St. Paul MN 55102	WIMN
Site ID:	32387				Industrial Classif:	Site Preparation Contractors
Watershed Name:	Mississippi River - Twin Cities				County Name:	Ramsey
Latitude:	44.94365073				Coordinate Method:	Address Matching House Number
Longitude:	-93.09436905					
--- Details ---						
Activity ID:	MND985743061				Activity Type Name:	Hazardous Waste, Small to Minimal QG
Active:	Yes				Activ Sub Type N:	(null)
Program Name:	Hazardous Waste				Legislative District:	65B
HUC 8:	7010206					
207	11 of 11	WNW	0.46 / 2,451.33	784.13	Ramsey County Riverfront Properties 14 & 50 W Kellogg Blvd St. Paul MN 55102	VIC
Site ID:	VP31220				Created By:	A. Nichols
Core Prgm Int ID:	68740305				Created Date:	5/13/2014
Link ID:	7753				Last Update:	5/19/2014
Active:	TRUE				Alphsort:	
Site Type:	Other				City:	729
MPCA region:	Metro				County:	62
HRS Score:					Legal District:	65B
NPL:	FALSE				PLS Method:	
PLP:	FALSE				Pls Scal:	
District:					Township:	
Pgm Ref From:					Range:	
Pgmint:	VIC				Range E W:	
Cleanup Cost:					Section:	
Reservation:	FALSE				Qtr 160:	
Reservation Name:					Qtr 40:	
MPCA Wells:	FALSE				Qtr 10:	
Federal Facility:	FALSE				Qtr 2 5:	
Primary Fund:					Quad:	
EPA ID:					NAD No:	
MPCA ID:					Coordpt Desc:	

Map Key	Number of Records	Direction	Distance (mi/ft)	Elev (ft)	Site	DB
Methcol:					Coordsrc Type:	
Coldate:					Coordsrc Org:	MPCA Delta database
Coldat Equal:					Mpcapgmac:	
Basin Code:					Mapscale:	
Major Wtrshed:					Verif Meth:	
Minor Wtrshed:					Horiz Ref:	
File Location:	OnBase				Utm Source:	
VIC App GIS:	FALSE				Utm Method:	
PBP:	TRUE				Utm Scale:	
WI Risk:					Utm Accuracy:	
WI Loe:					Utm East:	492505.902
WI Mult:					Utm North:	4976656.233
County Name:	Ramsey				Utm Zone:	
Pay Complete:	FALSE				Pls Meth 2:	
Site size:	3.8				Pls Scal 2:	
Congression Dist:	4				Township 2:	
Enf Lead Agency:					Range 2:	
Feddef Pilot:	FALSE				Rge E W 2:	
Site Class A:	FALSE				Section 2:	
Site Class B:	FALSE				Qtr 160 2:	
Site Class C:	FALSE				Qtr 40 2:	
Site Class D:	FALSE				Qtr 10 2:	
Fundfin:	FALSE				Qtr 2 5 2:	
Natresdmg:	FALSE				Quad 2:	
Physical Location:						
Address 2:						
Address 1:			14 & 50 W Kellogg Blvd			

NOTE:

PB4568 (Pam/Mike)

Impacts Response Actions

Number of GW Receptors:	
Ecological Receptors Present:	FALSE
Type of Ecological Receptors:	
Acres of Contaminated Soil:	
Volume of Contaminated Soil:	
Acres of Surface Water Impacted:	
Acres of Wetland Impacted:	
Acres of Sediment Impacted:	
Ground Water Plume Area(acres):	
Was Cleanup Conducted?:	FALSE
Acres of Contaminated Soil Remediated at Site:	
Volume of Soil Cleaned at Site:	
Number of Municipal Wells Contaminated:	
Number of Domestic Wells Contaminated:	
Number of Surface Water Intakes Contaminated:	
Number of Drums Removed from Site:	
Year Soil Remediated:	
Acres of Soil with Restricted Access:	
Year Institutional Control Remedy Completed:	
Year GW Remedy Completed:	
Year GW IC Completed:	
Acres of Wetland or Sediment Remediated:	
Public Financing?:	FALSE
Assurance Help?:	FALSE
Land Use Classification at Site:	
Land Use In Vicinty Of Site:	
Deed Notification Present on Site?:	FALSE
Restrictive Covenant Present?:	FALSE

Map Key	Number of Records	Direction	Distance (mi/ft)	Elev (ft)	Site	DB
Is Ground Water Pump & Treat Being Used at Site?:		FALSE				
Environmental Covenant Present?:		FALSE				
Restrictive Covenant Basis/Desc:						
Miscellaneous Comments:						
Quaternary Perched:		FALSE				
Quaternary Water Table:		FALSE				
Quaternary Confined:		FALSE				
Cretaceous:		FALSE				
Plattville:		FALSE				
St. Peter:		FALSE				
Prairie Du Chien:		FALSE				
Jordan:		FALSE				
Ironton/Galesville:		FALSE				
Mt Simon - Hinckley:		FALSE				
Precambrian, Undifferentiated:		FALSE				
Other or Unknown Aquifer:		FALSE				
Date Site Info Last Updated:		8/18/2015	12:45:24 PM			
Date Institutional Control Info Last Updated:						
Location where the IC was filed:						
Surface Water Classification (Primary):						
Surface Water Classification (Secondary):						
Comments Related to Surface Water:						
Site Event Log						
Event ID:		41				
Event:		VIC Program Participation Dates (Start/End)				
Additional Info:		None Entered				
Start Date:		05/13/14				
End Date:						
Planned Start Date:						
Planned End Date:						
Last Update:		5/19/2014				
Record No:		38634				
Site Event Log						
Event ID:		155				
Event:		Work Plan Approval Letter via telephone				
Additional Info:						
Start Date:						
End Date:		06/30/14				
Planned Start Date:						
Planned End Date:						
Last Update:		6/30/2014				
Record No:		38767				
Contact Information						
Contact Last Name:		Nichols				
Contact First Name:		Andrew				
Contact Middle Name:						
Contact Type:		TA				
Invoiced Party:		FALSE				
Contact Name:		MPCA				
Contact Address Street:		520 Lafayette Rd N				
Contact Address Street2:						
Contact City:		St. Paul				
Contact State:		MN				
Contact Zip:		551554194				
Province:						
Country:						
Postal Code:						
Contact Phone:		(651) 757-2612				
Contact Phone Extension:						

Map Key	Number of Records	Direction	Distance (mi/ft)	Elev (ft)	Site	DB
Contact Fax:			(651) 296-9707			
Contact Cell:						
Contact Mail:			andrew.nichols@state.mn.us			
Last Update:			05/19/14			
REC ID:			26445			
REC ID Archive:			46217			
Contact Add Info:						
Staff ID Number:			3359			
Org ID:			0			
Org NAmE:						
Org Type:						
Person ID:			0			
MPCA Org ID:			1715			
Org Check:						
Person. Check:						
Contact Information						
Contact Last Name:			Nichols			
Contact First Name:			Andrew			
Contact Middle Name:						
Contact Type:			PL			
Invoiced Party:			FALSE			
Contact Name:			MPCA			
Contact Address Street:			520 Lafayette Rd N			
Contact Address Street2:						
Contact City:			St. Paul			
Contact State:			MN			
Contact Zip:			551554194			
Province:						
Country:						
Postal Code:						
Contact Phone:			(651) 757-2612			
Contact Phone Extension:						
Contact Fax:			(651) 296-9707			
Contact Cell:						
Contact Mail:			andrew.nichols@state.mn.us			
Last Update:			05/19/14			
REC ID:			26446			
REC ID Archive:			46218			
Contact Add Info:						
Staff ID Number:			3359			
Org ID:			0			
Org NAmE:						
Org Type:						
Person ID:			0			
MPCA Org ID:			1715			
Org Check:						
Person. Check:						
Contact Information						
Contact Last Name:			Homolka			
Contact First Name:			James			
Contact Middle Name:						
Contact Type:			VOL			
Invoiced Party:			TRUE			
Contact Name:			Ramsey County			
Contact Address Street:			121 7th Place E			
Contact Address Street2:			Ste 2200			
Contact City:			St. Paul			
Contact State:			MN			
Contact Zip:			55101			
Province:						
Country:						
Postal Code:						
Contact Phone:			(651) 266-2793			
Contact Phone Extension:						

Map Key	Number of Records	Direction	Distance (mi/ft)	Elev (ft)	Site	DB
Contact Fax:						
Contact Cell:						
Contact Mail: james.homolka@co.ramsey.mn.us						
Last Update: 05/19/14						
REC ID: 26447						
REC ID Archive: 46219						
Contact Add Info:						
Staff ID Number: 0						
Org ID: 76163978						
Org NAME: Ramsey County						
Org Type: 200						
Person ID: -13948						
MPCA Org ID:						
Org Check:						
Person. Check:						
Contact Information						
Contact Last Name: Pederson						
Contact First Name: Carrie						
Contact Middle Name:						
Contact Type: CON						
Invoiced Party: FALSE						
Contact Name: American Engineering & Testing						
Contact Address Street: 550 Cleveland Ave N						
Contact Address Street2:						
Contact City: St. Paul						
Contact State: MN						
Contact Zip: 551141804						
Province:						
Country:						
Postal Code:						
Contact Phone: (651) 659-1318						
Contact Phone Extension:						
Contact Fax: (000) 000-0000						
Contact Cell:						
Contact Mail: cpederson@amengtest.com						
Last Update: 05/19/14						
REC ID: 26448						
REC ID Archive: 46222						
Contact Add Info:						
Staff ID Number: 0						
Org ID: 76484						
Org NAME: American Engineering Testing Inc						
Org Type: 100						
Person ID: -11881						
MPCA Org ID:						
Org Check:						
Person. Check:						
208	1 of 2	ESE	0.46 / 2,434.61	703.12	Scanlan International One Scanlan Plaza (null) St. Paul MN 55107	WIMN
Site ID: 172999						
Watershed Name: Mississippi River - Twin Cities						
Latitude: 44.93559031						
Longitude: -93.07526118						
--- Details ---						
Activity ID: VP16980						
Active: No						
Program Name: Investigation & Cleanup						
HUC 8: 7010206						
Industrial Classif: Surgical and medical instruments						
County Name: Ramsey						
Coordinate Method: Address Matching House Number						
Activity Type Name: Voluntary Investigation & Cleanup (VIC)						
Activ Sub Type N: (null)						
Legislative District: 65B						

Map Key	Number of Records	Direction	Distance (mi/ft)	Elev (ft)	Site	DB
+						
Activity ID:	A00021621				Activity Type Name:	Industrial Stormwater Permit
Active:	No				Activ Sub Type N:	(null)
Program Name:	Water Quality				Legislative District:	65B
HUC 8:	7010206					

208	2 of 2	ESE	0.46 / 2,434.61	703.12	Scanlan International One Scanlan Plaza St. Paul MN 55107	VIC
Site ID:	VP16980				Created By:	Pjensen
Core Prgm Int ID:	337173				Created Date:	12/16/2002
Link ID:	5785				Last Update:	8/21/2007
Active:	FALSE				Alphsort:	
Site Type:	Dump (Unpermitted)				City:	729
MPCA region:	Metro				County:	62
HRS Score:					Legal District:	65B
NPL:	FALSE				PLS Method:	
PLP:	FALSE				Pls Scal:	
District:	Metro				Township:	
Pgm Ref From:					Range:	
Pgmint:	VIC				Range E W:	
Cleanup Cost:					Section:	
Reservation:	FALSE				Qtr 160:	
Reservation Name:					Qtr 40:	
MPCA Wells:	FALSE				Qtr 10:	
Federal Facility:	FALSE				Qtr 2 5:	
Primary Fund:					Quad:	
EPA ID:					NAD No:	83
MPCA ID:					Coordpt Desc:	
Methcol:					Coordsrc Type:	
Coldate:					Coordsrc Org:	
Coldat Equal:					Mpcapgmac:	
Basin Code:	2				Mapscale:	
Major Wtrshed:	20				Verif Meth:	
Minor Wtrshed:					Horiz Ref:	
File Location:	Archival Storage				Utm Source:	U
VIC App GIS:	FALSE				Utm Method:	M1
PBP:	FALSE				Utm Scale:	A
WI Risk:					Utm Accuracy:	U
WI Loe:					Utm East:	494020.47
WI Mult:					Utm North:	4975875.5
County Name:	Ramsey				Utm Zone:	15
Pay Complete:	FALSE				Pls Meth 2:	
Site size:	1.33				Pls Scal 2:	
Congression Dist:	4				Township 2:	
Enf Lead Agency:	MPCA				Range 2:	
Feddef Pilot:	FALSE				Rge E W 2:	
Site Class A:	FALSE				Section 2:	
Site Class B:	FALSE				Qtr 160 2:	
Site Class C:	FALSE				Qtr 40 2:	
Site Class D:	FALSE				Qtr 10 2:	
Fundfin:	FALSE				Qtr 2 5 2:	
Natresdmg:	FALSE				Quad 2:	
Physical Location:	none					
Address 2:						
Address 1:	One Scanlan Plaza					

NOTE:

Impacts Response Actions

Number of GW Receptors:
Ecological Receptors Present: FALSE

Map Key	Number of Records	Direction	Distance (mi/ft)	Elev (ft)	Site	DB
Type of Ecological Receptors:						
Acres of Contaminated Soil:						
Volume of Contaminated Soil:						
Acres of Surface Water Impacted:						
Acres of Wetland Impacted:						
Acres of Sediment Impacted:						
Ground Water Plume Area(acres):						
Was Cleanup Conducted?: FALSE						
Acres of Contaminated Soil Remediated at Site:						
Volume of Soil Cleaned at Site:						
Number of Municipal Wells Contaminated:						
Number of Domestic Wells Contaminated:						
Number of Surface Water Intakes Contaminated:						
Number of Drums Removed from Site:						
Year Soil Remediated:						
Acres of Soil with Restricted Access:						
Year Institutional Control Remedy Completed:						
Year GW Remedy Completed:						
Year GW IC Completed:						
Acres of Wetland or Sediment Remediated:						
Public Financing?: FALSE						
Assurance Help?: FALSE						
Land Use Classification at Site:						
Land Use In Vicinty Of Site:						
Deed Notification Present on Site?: FALSE						
Restrictive Covenant Present?: FALSE						
Is Ground Water Pump & Treat Being Used at Site?: FALSE						
Environmental Covenant Present?: FALSE						
Restrictive Covenant Basis/Desc:						
Miscellaneous Comments:						
Quaternary Perched: FALSE						
Quaternary Water Table: FALSE						
Quaternary Confined: FALSE						
Cretaceous: FALSE						
Plattville: FALSE						
St. Peter: FALSE						
Prairie Du Chien: FALSE						
Jordan: FALSE						
Ironton/Galesville: FALSE						
Mt Simon - Hinckley: FALSE						
Precambrian, Undifferentiated: FALSE						
Other or Unknown Aquifer: FALSE						
Date Site Info Last Updated: 5/21/2003						
Date Institutional Control Info Last Updated:						
Location where the IC was filed:						
Surface Water Classification (Primary):						
Surface Water Classification (Secondary):						
Comments Related to Surface Water:						
Site Event Log						
Event ID: 41						
Event: VIC Program Participation Dates (Start/End)						
Additional Info: None Entered						
Start Date: 12/16/02						
End Date: 12/16/02						
Planned Start Date:						
Planned End Date:						
Last Update: 12/26/2002						

Map Key	Number of Records	Direction	Distance (mi/ft)	Elev (ft)	Site	DB
Record No:			15801			
Site Event Log						
Event ID:			45			
Event:			No Association Determination Issued			
Additional Info:			For Methane			
Start Date:			05/16/03			
End Date:						
Planned Start Date:						
Planned End Date:						
Last Update:			5/21/2003			
Record No:			16714			
Contact Information						
Contact Last Name:			Jolley			
Contact First Name:			Rick			
Contact Middle Name:						
Contact Type:			TA			
Invoiced Party:			FALSE			
Contact Name:			MPCA			
Contact Address Street:			520 Lafayette Rd N			
Contact Address Street2:						
Contact City:			St. Paul			
Contact State:			MN			
Contact Zip:			551554194			
Province:						
Country:						
Postal Code:						
Contact Phone:			(651) 757-5573			
Contact Phone Extension:						
Contact Fax:						
Contact Cell:						
Contact Mail:						
Last Update:			12/26/02			
REC ID:			11342			
REC ID Archive:			15763			
Contact Add Info:						
Staff ID Number:			3294			
Org ID:			0			
Org NAmE:						
Org Type:						
Person ID:			0			
MPCA Org ID:			1715			
Org Check:						
Person. Check:						
Contact Information						
Contact Last Name:			Stahnke			
Contact First Name:			Gerald			
Contact Middle Name:						
Contact Type:			PL			
Invoiced Party:			FALSE			
Contact Name:			MPCA			
Contact Address Street:			520 Lafayette Rd N			
Contact Address Street2:						
Contact City:			St. Paul			
Contact State:			MN			
Contact Zip:			55155			
Province:						
Country:						
Postal Code:						
Contact Phone:			(651) 757-1459			
Contact Phone Extension:						
Contact Fax:						
Contact Cell:						

Map Key	Number of Records	Direction	Distance (mi/ft)	Elev (ft)	Site	DB
Contact Mail:						
Last Update:			12/26/02			
REC ID:			11343			
REC ID Archive:			15764			
Contact Add Info:						
Staff ID Number:			3408			
Org ID:			0			
Org NAmE:						
Org Type:						
Person ID:			0			
MPCA Org ID:			1715			
Org Check:						
Person. Check:						
Contact Information						
Contact Last Name:			Scanlan			
Contact First Name:			Timothy			
Contact Middle Name:						
Contact Type:			VOL			
Invoiced Party:			TRUE			
Contact Name:			Scanlan International			
Contact Address Street:			One Scanlan Plaza			
Contact Address Street2:						
Contact City:			St. Paul			
Contact State:			MN			
Contact Zip:			55107			
Province:						
Country:						
Postal Code:						
Contact Phone:			(651) 298-0997			
Contact Phone Extension:						
Contact Fax:			(651) 298-0018			
Contact Cell:						
Contact Mail:			scanlant@scanlangroup.com			
Last Update:			12/26/02			
REC ID:			11344			
REC ID Archive:			15765			
Contact Add Info:						
Staff ID Number:			0			
Org ID:			-6084			
Org NAmE:			Scanlan International			
Org Type:			100			
Person ID:			54717416			
MPCA Org ID:						
Org Check:						
Person. Check:						
Contact Information						
Contact Last Name:			Morin			
Contact First Name:			Bill			
Contact Middle Name:						
Contact Type:			OWN			
Invoiced Party:			FALSE			
Contact Name:			St. Paul Port Authority			
Contact Address Street:			Landmark Towers			
Contact Address Street2:						
Contact City:			St. Paul			
Contact State:			MN			
Contact Zip:			55102			
Province:						
Country:						
Postal Code:						
Contact Phone:			(651) 224-5686			
Contact Phone Extension:						
Contact Fax:						
Contact Cell:						

Map Key	Number of Records	Direction	Distance (mi/ft)	Elev (ft)	Site	DB
Contact Mail:						
Last Update:			12/26/02			
REC ID:			11345			
REC ID Archive:			15767			
Contact Add Info:						
Staff ID Number:			0			
Org ID:			838			
Org NAmE:			Saint Paul Port Authority			
Org Type:			200			
Person ID:			-11441			
MPCA Org ID:						
Org Check:						
Person. Check:						
Contact Information						
Contact Last Name:			Otte			
Contact First Name:			Joe			
Contact Middle Name:						
Contact Type:			CON			
Invoiced Party:			FALSE			
Contact Name:			Wenck Associates, Inc.			
Contact Address Street:			1802 Wooddale Drive			
Contact Address Street2:			Suite 100			
Contact City:			Woodbury			
Contact State:			MN			
Contact Zip:			55125			
Province:						
Country:						
Postal Code:						
Contact Phone:			(651) 294-4587			
Contact Phone Extension:						
Contact Fax:			(651) 228-1969			
Contact Cell:						
Contact Mail:			jotte@wenck.com			
Last Update:			12/26/02			
REC ID:			11346			
REC ID Archive:			15768			
Contact Add Info:						
Staff ID Number:			0			
Org ID:			53888562			
Org NAmE:			Wenck Associates Inc			
Org Type:			100			
Person ID:			53555845			
MPCA Org ID:						
Org Check:						
Person. Check:						
Contact Information						
Contact Last Name:			Schleck			
Contact First Name:			Daniel			
Contact Middle Name:						
Contact Type:			LEC			
Invoiced Party:			FALSE			
Contact Name:			Winthrop & Weinstine			
Contact Address Street:			225 S 6th St			
Contact Address Street2:			Ste 3500			
Contact City:			Minneapolis			
Contact State:			MN			
Contact Zip:			55402			
Province:						
Country:						
Postal Code:						
Contact Phone:			(612) 604-6400			
Contact Phone Extension:						
Contact Fax:			(612) 604-6800			
Contact Cell:						

Map Key	Number of Records	Direction	Distance (mi/ft)	Elev (ft)	Site	DB
Contact Mail:		dschleck@winthrop.com				
Last Update:		12/26/02				
REC ID:		11347				
REC ID Archive:		15769				
Contact Add Info:						
Staff ID Number:		0				
Org ID:		-1357				
Org NAME:		Winthrop & Weinstine PA				
Org Type:		100				
Person ID:		-10036				
MPCA Org ID:						
Org Check:						
Person. Check:						
209	1 of 1	S	0.48 / 2,556.73	791.07	St Matthew Church Of 497 Humboldt Ave (null) St. Paul MN 55107	WIMN
Site ID:		32635			Industrial Classif: (null)	
Watershed Name:		Mississippi River - Twin Cities			County Name: Ramsey	
Latitude:		44.93073448			Coordinate Method: Address Matching House Number	
Longitude:		-93.08523305				
--- Details ---						
Activity ID:		MND981000870		Activity Type Name:		Hazardous Waste, Small to Minimal QG
Active:		Yes				
Program Name:		Hazardous Waste		Legislative District:		65B
HUC 8:		7010206				
210	1 of 1	NW	0.48 / 2,527.95	796.95	Lowry Garage 349 N Wabasha (null) St. Paul MN 55102	WIMN
Site ID:		227265			Industrial Classif: (null)	
Watershed Name:		Mississippi River - Twin Cities			County Name: Ramsey	
Latitude:		44.932582			Coordinate Method: Zip Code Centroid	
Longitude:		-93.12209				
--- Details ---						
Activity ID:		19656		Activity Type Name:		Tank Site
Active:		No				
Program Name:		Tanks & Leaks		Legislative District:		65B
HUC 8:		7010206				
211	1 of 1	WNW	0.47 / 2,491.11	793.09	Kellogg Blvd Bridge Reconstructions Address Unknown (null) St. Paul MN 55102	WIMN
Site ID:		71042608			Industrial Classif: (null)	
Watershed Name:		Mississippi River - Twin Cities			County Name: Ramsey	
Latitude:		44.94353			Coordinate Method: Digitized - Permit Application Map	
Longitude:		-93.09614				
--- Details ---						
Activity ID:		C00039471		Activity Type Name:		Construction Stormwater Permit
Active:		Yes				
Program Name:		Water Quality		Legislative District:		65B
HUC 8:		7010206				

Map Key	Number of Records	Direction	Distance (mi/ft)	Elev (ft)	Site	DB
212	1 of 1	N	0.48 / 2,534.77	750.30	Twin Cities Public Television 172 4th St E (null) St. Paul MN 55101	WIMN
Site ID:	132732				Industrial Classif:	Television Broadcasting
Watershed Name:	Mississippi River - Twin Cities				County Name:	Ramsey
Latitude:	44.94735924				Coordinate Method:	Address Matching House Number
Longitude:	-93.08834934					
--- Details ---						
Activity ID:	MNS000101790				Activity Type Name:	Hazardous Waste, Small to Minimal QG
Active:	Yes				Activ Sub Type N:	(null)
Program Name:	Hazardous Waste				Legislative District:	65B
HUC 8:	7010206					
213	1 of 1	SSE	0.48 / 2,518.05	745.35	West Side Dental Clinic 478 Robert St (null) St. Paul MN 55107	WIMN
Site ID:	36327				Industrial Classif:	Offices and clinics of dentists
Watershed Name:	Mississippi River - Twin Cities				County Name:	Ramsey
Latitude:	44.93171904				Coordinate Method:	Address Matching House Number
Longitude:	-93.08068512					
--- Details ---						
Activity ID:	MND023052327				Activity Type Name:	Hazardous Waste, Small to Minimal QG
Active:	Yes				Activ Sub Type N:	(null)
Program Name:	Hazardous Waste				Legislative District:	65B
HUC 8:	7010206					
214	1 of 2	SSE	0.48 / 2,525.17	748.98	Former Pedro Luggage 501 Robert St St. Paul MN 55101	LUST
Tank Site:	18418				Foreign State:	
Active?:	No				Foreign Zone:	
Site ID:	60105127				Lat/Long ID:	194527
Interest Type Code:	LS				Lat Degrees:	44
Interest Type Desc:	Leak Site				Lat Minutes:	57
Interest Start Date:	05/26/2011 00:00:00				Lat Seconds:	3.5
Interest End Date:	08/19/2013 09:57:11				Long Degrees:	-93
Pgm Int Source:	CORE				Long Minutes:	5
Addr ID:	60105124				Long Seconds:	40.43
Interest Phone:	NO CORE PI PH.				Lat/Long Desc:	
Address Source:	CORE				Collection Date:	08/15/2011 11:16:56
Lat/Long Source:	CORE				Lat/Long Site ID:	60105127
Lat/Long Spatial ID:	60240178				Orig. Source Name:	
Map Scale Code:						
Tank Site Program Int ID:	60240177					
Lat/Long Timestamp Added:	05/19/2011 18:27:11					
Lat/Long Timestamp Last Updated:	08/15/2011 11:16:57					
Coord Source Type:						
Coord Source Desc:						
Addr Timestamp Added:	05/19/2011 08:53:56					
Addr Timestamp Last Updated:	05/19/2011 08:53:56					
Addr Updater Staff ID:	JHENRY					
FIPS County Code1:	123					
Coord Collection Mthd Desc:	Digitized - Map Tool					
Comments:						

Map Key	Number of Records	Direction	Distance (mi/ft)	Elev (ft)	Site	DB
Leaksite						
Leaksite Type:					Leak Site	
Leaksite Type Def:					Leak site (tank and petroleum contamination).	
File Archive Box:						
File Archive Lot:						
Soil Digout Date:						
Cubic Yds Excavated:						
Cond Closure Date:						
Complete Site Closure Date:			08/16/2011 00:00:00			
Contam Soils Remaining:			Y			
Enf Action Begin Date:			06/03/2011 00:00:00			
LUST TRUST Eligible:			No			
Offsite Contam:			N			
REIMB Awarded:			No			
Release Discovered Date:			05/25/2011 00:00:00			
Leak Report Date:			05/26/2011 00:00:00			
STD Letter Response Date:						
Surface Water Impact:			N			
Utility Project:			No			
Date Added:			05/31/2011 09:41:14			
Last Update:			08/19/2013 09:57:15			
Staff ID Last Update:			AEDDY			
Release from AST:			No			
Release from UST:			Yes			
Tank Reg Status Code:			S			
VPIC Application date:						
VPIC Acres:						
Vapor Intrusion Checked:			Yes			
Vapor Intrusion Action:			No			
Vapor Intrusion Comments:						
Soil Gas Data Collected:			Yes			
Soil Gas Action Level:			No			
Soil Gas Data Comments:						
Sub Slab Sample Collected:			No			
Indoor Air Collected:			No			
Residence Type Code:			4			
GW Information						
DW Supply Contam:			N			
Free Product Observed:			N			
Free Product Thickness:						
Ground Water Contam:			N			
GW Cleanup Goal:						
GW Exceeds Cleanup Goal:						
Cleanup Goal Achieved:						
Water Supply Exceeds Ral:			No			
Well Type Code:						
Impacted Aquifer Code:						
MTBE Present Now:			N			
MTBE Present Historically:						
MTBE High UG per Liter:						
MTBE High Level Date:						
Free Product at Close:			No			
Staff ID Wellhead Area Assess:			306			
PWS Well Impacted:			No			
Protected Area:			No			
Sensitive Area:			No			
Affected Residential Props:			0			
Affected Non Residential Props:			28			
Product Released						
Product Released Seq ID:			141629			
Product:			Fuel Oil 1 & 2			
Product Defn:			The product is fuel oil 1 & 2.			

Map Key	Number of Records	Direction	Distance (mi/ft)	Elev (ft)	Site	DB
214	2 of 2	SSE	0.48 / 2,525.17	748.98	Former Pedro Luggage 501 Robert St (null) St. Paul MN 55101	WIMN
Site ID:		60105127		Industrial Classif:		(null)
Watershed Name:		Mississippi River - Twin Cities		County Name:		Ramsey
Latitude:		44.95097262		Coordinate Method:		Digitized - Map Tool
Longitude:		-93.09456576				
--- Details ---						
Activity ID:		18418		Activity Type Name:		Leak Site
Active:		No		Activ Sub Type N:		(null)
Program Name:		Tanks & Leaks		Legislative District:		65B
HUC 8:		7010206				
+						
Activity ID:		125515		Activity Type Name:		Tank Site
Active:		Yes		Activ Sub Type N:		(null)
Program Name:		Tanks & Leaks		Legislative District:		65B
HUC 8:		7010206				
215	1 of 1	ESE	0.47 / 2,456.79	705.95	Riverview Ind. Park E-2 (Viking) Intersection of Eaton Street/State St. St. Paul MN 55107	VIC
Site ID:		VP14520		Created By:		Pjensen
Core Prgm Int ID:		336899		Created Date:		5/9/2001
Link ID:		5499		Last Update:		8/2/2010
Active:		FALSE		Alphsort:		
Site Type:		Other		City:		729
MPCA region:		Metro		County:		62
HRS Score:				Legal District:		65B
NPL:		FALSE		PLS Method:		M
PLP:		FALSE		Pls Scal:		A
District:		Metro		Township:		28
Pgm Ref From:				Range:		22
Pgmint:		VIC		Range E W:		w
Cleanup Cost:				Section:		5
Reservation:		FALSE		Qtr 160:		
Reservation Name:				Qtr 40:		
MPCA Wells:		FALSE		Qtr 10:		
Federal Facility:		FALSE		Qtr 2 5:		
Primary Fund:				Quad:		
EPA ID:				NAD No:		83
MPCA ID:				Coordpt Desc:		
Methcol:				Coordsrc Type:		
Coldate:				Coordsrc Org:		
Coldat Equal:				Mpcapgmac:		
Basin Code:		2		Mapscale:		
Major Wtrshed:		20		Verif Meth:		
Minor Wtrshed:				Horiz Ref:		
File Location:		Archival Storage		Utm Source:		2
VIC App GIS:		FALSE		Utm Method:		11
PBP:		FALSE		Utm Scale:		A
WI Risk:				Utm Accuracy:		
WI Loe:				Utm East:		494050.47
WI Mult:				Utm North:		4975658.5
County Name:		Ramsey		Utm Zone:		15
Pay Complete:		FALSE		Pls Meth 2:		
Site size:		2		Pls Scal 2:		
Congression Dist:		4		Township 2:		
Enf Lead Agency:		MPCA		Range 2:		

Map Key	Number of Records	Direction	Distance (mi/ft)	Elev (ft)	Site	DB
Feddef Pilot:	FALSE				Rge E W 2:	
Site Class A:	FALSE				Section 2:	
Site Class B:	FALSE				Qtr 160 2:	
Site Class C:	FALSE				Qtr 40 2:	
Site Class D:	FALSE				Qtr 10 2:	
Fundfin:	FALSE				Qtr 2 5 2:	
Natresdmg:	FALSE				Quad 2:	
Physical Location:		none				
Address 2:						
Address 1:		Intersection of Eaton Street/State St.				

NOTE:**Impacts Response Actions**

Number of GW Receptors:	
Ecological Receptors Present:	FALSE
Type of Ecological Receptors:	
Acres of Contaminated Soil:	
Volume of Contaminated Soil:	
Acres of Surface Water Impacted:	
Acres of Wetland Impacted:	
Acres of Sediment Impacted:	
Ground Water Plume Area(acres):	
Was Cleanup Conducted?:	FALSE
Acres of Contaminated Soil Remediated at Site:	
Volume of Soil Cleaned at Site:	
Number of Municipal Wells Contaminated:	
Number of Domestic Wells Contaminated:	
Number of Surface Water Intakes Contaminated:	
Number of Drums Removed from Site:	
Year Soil Remediated:	
Acres of Soil with Restricted Access:	
Year Institutional Control Remedy Completed:	
Year GW Remedy Completed:	
Year GW IC Completed:	
Acres of Wetland or Sediment Remediated:	
Public Financing?:	FALSE
Assurance Help?:	FALSE
Land Use Classification at Site:	
Land Use In Vicinty Of Site:	
Deed Notification Present on Site?:	FALSE
Restrictive Covenant Present?:	FALSE
Is Ground Water Pump & Treat Being Used at Site?:	FALSE
Environmental Covenant Present?:	FALSE
Restrictive Covenant Basis/Desc:	
Miscellaneous Comments:	
Quaternary Perched:	FALSE
Quaternary Water Table:	FALSE
Quaternary Confined:	FALSE
Cretaceous:	FALSE
Plattville:	FALSE
St. Peter:	FALSE
Prairie Du Chien:	FALSE
Jordan:	FALSE
Ironton/Galesville:	FALSE
Mt Simon - Hinckley:	FALSE
Precambrian, Undifferentiated:	FALSE
Other or Unknown Aquifer:	FALSE

Map Key	Number of Records	Direction	Distance (mi/ft)	Elev (ft)	Site	DB
Date Site Info Last Updated:						
Date Institutional Control Info Last Updated:						
Location where the IC was filed:						
Surface Water Classification (Primary):						
Surface Water Classification (Secondary):						
Comments Related to Surface Water:						
Site Event Log						
Event ID:			41			
Event:			VIC Program Participation Dates (Start/End)			
Additional Info:			None Entered			
Start Date:			05/09/01			
End Date:			11/06/01			
Planned Start Date:						
Planned End Date:						
Last Update:			5/9/2001			
Record No:			10960			
Site Event Log						
Event ID:			114			
Event:			[Spaceholder]			
Additional Info:			Site Meeting-See Remarks			
Start Date:						
End Date:			04/12/01			
Planned Start Date:						
Planned End Date:						
Last Update:			7/24/2001			
Record No:			11527			
Site Event Log						
Event ID:			155			
Event:			Work Plan Approval Letter			
Additional Info:			Site Construction Contingency Plan			
Start Date:						
End Date:			09/20/01			
Planned Start Date:						
Planned End Date:						
Last Update:			9/25/2001			
Record No:			11987			
Site Event Log						
Event ID:			45			
Event:			No Association Determination Issued			
Additional Info:			#494662#Construction of Parking lot			
Start Date:						
End Date:			11/06/01			
Planned Start Date:						
Planned End Date:						
Last Update:			11/7/2001			
Record No:			12492			
Contact Information						
Contact Last Name:			Jolley			
Contact First Name:			Rick			
Contact Middle Name:			M.			
Contact Type:			TA			
Invoiced Party:			FALSE			
Contact Name:			MPCA			
Contact Address Street:			520 Lafayette Rd N			
Contact Address Street2:						
Contact City:			St. Paul			

Map Key	Number of Records	Direction	Distance (mi/ft)	Elev (ft)	Site	DB
Contact State:		MN				
Contact Zip:		551554194				
Province:						
Country:						
Postal Code:						
Contact Phone:		(651) 757-5573				
Contact Phone Extension:						
Contact Fax:		651-296-9707				
Contact Cell:						
Contact Mail:		rick.jolley@state.mn.us				
Last Update:		05/09/01				
REC ID:		8691				
REC ID Archive:		12792				
Contact Add Info:						
Staff ID Number:		3294				
Org ID:		0				
Org NAmE:						
Org Type:						
Person ID:		0				
MPCA Org ID:		1715				
Org Check:						
Person. Check:						
Contact Information						
Contact Last Name:		Stahnke				
Contact First Name:		Gerald				
Contact Middle Name:						
Contact Type:		PL				
Invoiced Party:		FALSE				
Contact Name:		MPCA				
Contact Address Street:		520 Lafayette Rd N				
Contact Address Street2:						
Contact City:		St. Paul				
Contact State:		MN				
Contact Zip:		551554194				
Province:						
Country:						
Postal Code:						
Contact Phone:		(651) 757-1459				
Contact Phone Extension:						
Contact Fax:						
Contact Cell:						
Contact Mail:						
Last Update:		05/09/01				
REC ID:		8692				
REC ID Archive:		12793				
Contact Add Info:						
Staff ID Number:		3408				
Org ID:		0				
Org NAmE:						
Org Type:						
Person ID:		0				
MPCA Org ID:		1715				
Org Check:						
Person. Check:						
Contact Information						
Contact Last Name:		Nyhus				
Contact First Name:		Dennis				
Contact Middle Name:						
Contact Type:		VOL				
Invoiced Party:		TRUE				
Contact Name:		Viking Drill & Tool, Inc.				
Contact Address Street:		355 State Street				
Contact Address Street2:						
Contact City:		St. Paul				

Map Key	Number of Records	Direction	Distance (mi/ft)	Elev (ft)	Site	DB
Contact State:		MN				
Contact Zip:		55107				
Province:						
Country:						
Postal Code:						
Contact Phone:		(651) 227-8911				
Contact Phone Extension:						
Contact Fax:						
Contact Cell:						
Contact Mail:						
Last Update:		05/09/01				
REC ID:		8693				
REC ID Archive:		12794				
Contact Add Info:						
Staff ID Number:		0				
Org ID:		-5462				
Org NAmE:		Viking Drill & Tool Inc				
Org Type:		100				
Person ID:		-12850				
MPCA Org ID:						
Org Check:						
Person. Check:						
Contact Information						
Contact Last Name:		Lauder				
Contact First Name:		Melanie				
Contact Middle Name:						
Contact Type:		OWN				
Invoiced Party:		FALSE				
Contact Name:		St. Paul Port Authority				
Contact Address Street:		1900 Landmark Center				
Contact Address Street2:		345 St. Peter Street				
Contact City:		St. Paul				
Contact State:		MN				
Contact Zip:		55102				
Province:						
Country:						
Postal Code:						
Contact Phone:		(651) 224-5686				
Contact Phone Extension:						
Contact Fax:						
Contact Cell:						
Contact Mail:						
Last Update:		05/09/01				
REC ID:		8694				
REC ID Archive:		12795				
Contact Add Info:						
Staff ID Number:		0				
Org ID:		838				
Org NAmE:		Saint Paul Port Authority				
Org Type:		200				
Person ID:		-16170				
MPCA Org ID:						
Org Check:						
Person. Check:						
Contact Information						
Contact Last Name:		Novak				
Contact First Name:		Les				
Contact Middle Name:						
Contact Type:		LEC				
Invoiced Party:		FALSE				
Contact Name:		Mackall, Crouse & Moore				
Contact Address Street:						
Contact Address Street2:						
Contact City:						

Map Key	Number of Records	Direction	Distance (mi/ft)	Elev (ft)	Site	DB
Contact State: MN						
Contact Zip:						
Province:						
Country:						
Postal Code:						
Contact Phone: (612) 305-1460						
Contact Phone Extension:						
Contact Fax:						
Contact Cell:						
Contact Mail:						
Last Update: 05/09/01						
REC ID: 8695						
REC ID Archive: 12796						
Contact Add Info:						
Staff ID Number: 0						
Org ID: -5472						
Org NAmE: Mackall Crouse & Moore						
Org Type: 100						
Person ID: -15625						
MPCA Org ID:						
Org Check:						
Person. Check:						
Contact Information						
Contact Last Name: Wenck						
Contact First Name:						
Contact Middle Name:						
Contact Type: CON						
Invoiced Party: FALSE						
Contact Name: Wenck Associates, Inc.						
Contact Address Street: 360 North Robert St, Suite 711						
Contact Address Street2:						
Contact City: St. Paul						
Contact State: MN						
Contact Zip: 55101						
Province:						
Country:						
Postal Code:						
Contact Phone: (763) 479-4246						
Contact Phone Extension:						
Contact Fax:						
Contact Cell:						
Contact Mail:						
Last Update: 05/09/01						
REC ID: 8696						
REC ID Archive: 12797						
Contact Add Info:						
Staff ID Number: 0						
Org ID: 53555853						
Org NAmE: Wenck Associates Inc						
Org Type: 200						
Person ID: 0						
MPCA Org ID:						
Org Check:						
Person. Check:						

216	1 of 5	WNW	0.48 / 2,513.82	785.98	District Energy St Paul Inc 76 Kellogg Blvd W St. Paul MN 55102	LEAKSITES
---------------------	--------	-----	-----------------	--------	---	-----------

Tank Site:	6098	Foreign State:	
Active?:	No	Foreign Zone:	
Site ID:	190	Lat/Long ID:	3790
Interest Type Code:	LS	Lat Degrees:	44
Interest Type Desc:	Leak Site	Lat Minutes:	56

Map Key	Number of Records	Direction	Distance (mi/ft)	Elev (ft)	Site	DB
Interest Start Date:	07/23/1997 00:00:00				Lat Seconds:	35.49
Interest End Date:	05/05/2010 07:53:54				Long Degrees:	-93
Pgm Int Source:	CORE				Long Minutes:	5
Addr ID:	346				Long Seconds:	46.46
Interest Phone:	NO CORE PI PH.				Lat/Long Desc:	Site along road used for address match
Address Source:	CORE				Collection Date:	03/12/2010 09:19:14
Lat/Long Source:	CORE				Lat/Long Site ID:	190
Lat/Long Spatial ID:	51753603				Orig. Source Name:	
Map Scale Code:	J					
Tank Site Program Int ID:		218743				
Lat/Long Timestamp Added:		05/18/2000 19:33:27				
Lat/Long Timestamp Last Updated:		03/12/2010 11:35:23				
Coord Source Type:		U				
Coord Source Desc:		Unknown				
Addr Timestamp Added:		06/11/1996 20:08:58				
Addr Timestamp Last Updated:		08/01/2007 21:43:45				
Addr Updater Staff ID:		SYSTEM				
FIPS County Code1:		123				
Coord Collection Mthd Desc:		Address Matching House Number				
Comments:						

Leaksite

Leaksite Type:	Both Leak/PBP Site
Leaksite Type Def:	Both leak and a PBP site.
File Archive Box:	32
File Archive Lot:	97/296
Soil Digout Date:	01/22/1993 00:00:00
Cubic Yds Excavated:	3500
Cond Closure Date:	
Complete Site Closure Date:	06/04/1993 00:00:00
Contam Soils Remaining:	Y
Enf Action Begin Date:	02/02/1993 00:00:00
LUST TRUST Eligible:	No
Offsite Contam:	N
REIMB Awarded:	No
Release Discovered Date:	01/28/1993 00:00:00
Leak Report Date:	01/28/1993 00:00:00
STD Letter Response Date:	
Surface Water Impact:	U
Utility Project:	No
Date Added:	12/04/1999 14:03:47
Last Update:	11/04/2004 11:36:01
Staff ID Last Update:	TCARMOD
Release from AST:	No
Release from UST:	No
Tank Reg Status Code:	U
VPIC Application date:	
VPIC Acres:	
Vapor Intrusion Checked:	
Vapor Intrusion Action:	
Vapor Intrusion Comments:	
Soil Gas Data Collected:	
Soil Gas Action Level:	
Soil Gas Data Comments:	
Sub Slab Sample Collected:	
Indoor Air Collected:	
Residence Type Code:	

GW Information

DW Supply Contam:	
Free Product Observed:	N
Free Product Thickness:	
Ground Water Contam:	Y
GW Cleanup Goal:	0
GW Exceeds Cleanup Goal:	

Map Key	Number of Records	Direction	Distance (mi/ft)	Elev (ft)	Site	DB
Cleanup Goal Achieved: Water Supply Exceeds Ral: Well Type Code: Impacted Aquifer Code: MTBE Present Now: MTBE Present Historically: MTBE High UG per Liter: MTBE High Level Date: Free Product at Close: Staff ID Wellhead Area Assess: PWS Well Impacted: Protected Area: Sensitive Area: Affected Residential Props: Affected Non Residential Props:						
Product Released						
Product Released Seq ID:			321362			
Product:			Fuel Oil 1 & 2			
Product Defn:			The product is fuel oil 1 & 2.			

216	2 of 5	WNW	0.48 / 2,513.82	785.98	District Energy 76 Kellogg Blvd W St. Paul MN 55102	LUST
Tank Site:	14513				Foreign State:	
Active?:	No				Foreign Zone:	
Site ID:	190				Lat/Long ID:	3790
Interest Type Code:	LS				Lat Degrees:	44
Interest Type Desc:	Leak Site				Lat Minutes:	56
Interest Start Date:	10/25/2001 00:00:00				Lat Seconds:	35.49
Interest End Date:	05/05/2010 07:53:47				Long Degrees:	-93
Pgm Int Source:	CORE				Long Minutes:	5
Addr ID:	346				Long Seconds:	46.46
Interest Phone:	NO CORE PI PH.				Lat/Long Desc:	Site along road used for address match
Address Source:	CORE				Collection Date:	03/12/2010 09:19:14
Lat/Long Source:	CORE				Lat/Long Site ID:	190
Lat/Long Spatial ID:	51858846				Orig. Source Name:	
Map Scale Code:	J					
Tank Site Program Int ID:	232456					
Lat/Long Timestamp Added:	05/18/2000 19:33:27					
Lat/Long Timestamp Last Updated:	03/12/2010 11:35:23					
Coord Source Type:	U					
Coord Source Desc:	Unknown					
Addr Timestamp Added:	06/11/1996 20:08:58					
Addr Timestamp Last Updated:	08/01/2007 21:43:45					
Addr Updater Staff ID:	SYSTEM					
FIPS County Code1:	123					
Coord Collection Mthd Desc:	Address Matching House Number					
Comments:						
Leaksite						
Leaksite Type:			Leak Site			
Leaksite Type Def:			Leak site (tank and petroleum contamination).			
File Archive Box:						
File Archive Lot:						
Soil Digout Date:			10/29/2001 00:00:00			
Cubic Yds Excavated:			362			
Cond Closure Date:						
Complete Site Closure Date:			03/08/2002 00:00:00			
Contam Soils Remaining:			U			
Enf Action Begin Date:			11/06/2001 00:00:00			
LUST TRUST Eligible:			No			

Map Key	Number of Records	Direction	Distance (mi/ft)	Elev (ft)	Site	DB
Offsite Contam:		U				
REIMB Awarded:		No				
Release Discovered Date:		10/22/2001 00:00:00				
Leak Report Date:		10/22/2001 00:00:00				
STD Letter Response Date:		12/04/2001 00:00:00				
Surface Water Impact:		U				
Utility Project:		No				
Date Added:		10/25/2001 13:51:09				
Last Update:		02/24/2014 11:09:34				
Staff ID Last Update:		DBOETTC				
Release from AST:		No				
Release from UST:		Yes				
Tank Reg Status Code:		S				
VPIC Application date:						
VPIC Acres:						
Vapor Intrusion Checked:						
Vapor Intrusion Action:						
Vapor Intrusion Comments:						
Soil Gas Data Collected:						
Soil Gas Action Level:						
Soil Gas Data Comments:						
Sub Slab Sample Collected:						
Indoor Air Collected:						
Residence Type Code:						
GW Information						
DW Supply Contam:		N				
Free Product Observed:		N				
Free Product Thickness:						
Ground Water Contam:						
GW Cleanup Goal:						
GW Exceeds Cleanup Goal:						
Cleanup Goal Achieved:						
Water Supply Exceeds Ral:						
Well Type Code:						
Impacted Aquifer Code:		3				
MTBE Present Now:		N				
MTBE Present Historically:						
MTBE High UG per Liter:						
MTBE High Level Date:						
Free Product at Close:						
Staff ID Wellhead Area Assess:						
PWS Well Impacted:						
Protected Area:						
Sensitive Area:						
Affected Residential Props:						
Affected Non Residential Props:						
Product Released						
Product Released Seq ID:		24521				
Product:		Fuel Oil 1 & 2				
Product Defn:		The product is fuel oil 1 & 2.				

216	3 of 5	WNW	0.48 / 2,513.82	785.98	Hans O Nyman Energy Center 76 Kellogg Blvd W St. Paul MN 55102	LUST
Tank Site:	10141				Foreign State:	
Active?:	No				Foreign Zone:	
Site ID:	190				Lat/Long ID:	3790
Interest Type Code:	LS				Lat Degrees:	44
Interest Type Desc:	Leak Site				Lat Minutes:	56
Interest Start Date:	08/19/1998 00:00:00				Lat Seconds:	35.49
Interest End Date:	05/05/2010 07:54:05				Long Degrees:	-93

Map Key	Number of Records	Direction	Distance (mi/ft)	Elev (ft)	Site	DB
Pgm Int Source:	CORE				Long Minutes:	5
Addr ID:	346				Long Seconds:	46.46
Interest Phone:	NO CORE PI PH.				Lat/Long Desc:	Site along road used for address match
Address Source:	CORE				Collection Date:	03/12/2010 09:19:14
Lat/Long Source:	CORE				Lat/Long Site ID:	190
Lat/Long Spatial ID:	51830576				Orig. Source Name:	
Map Scale Code:	J					
Tank Site Program Int ID:		222647				
Lat/Long Timestamp Added:		05/18/2000 19:33:27				
Lat/Long Timestamp Last Updated:		03/12/2010 11:35:23				
Coord Source Type:	U					
Coord Source Desc:	Unknown					
Addr Timestamp Added:		06/11/1996 20:08:58				
Addr Timestamp Last Updated:		08/01/2007 21:43:45				
Addr Updater Staff ID:	SYSTEM					
FIPS County Code1:	123					
Coord Collection Mthd Desc:	Address Matching House Number					
Comments:						

Leaksite

Leaksite Type:	Old PBP Site
Leaksite Type Def:	Old PBP (non-tank, voluntary petroleum sites).
File Archive Box:	03
File Archive Lot:	99/85
Soil Digout Date:	01/10/1997 00:00:00
Cubic Yds Excavated:	
Cond Closure Date:	
Complete Site Closure Date:	05/29/1997 00:00:00
Contam Soils Remaining:	Y
Enf Action Begin Date:	
LUST TRUST Eligible:	No
Offsite Contam:	U
REIMB Awarded:	No
Release Discovered Date:	01/10/1997 00:00:00
Leak Report Date:	01/30/1997 00:00:00
STD Letter Response Date:	
Surface Water Impact:	U
Utility Project:	Yes
Date Added:	12/04/1999 14:03:50
Last Update:	06/26/2009 13:50:55
Staff ID Last Update:	LVERDUZ
Release from AST:	No
Release from UST:	Yes
Tank Reg Status Code:	F
VPIC Application date:	
VPIC Acres:	
Vapor Intrusion Checked:	
Vapor Intrusion Action:	
Vapor Intrusion Comments:	
Soil Gas Data Collected:	
Soil Gas Action Level:	
Soil Gas Data Comments:	
Sub Slab Sample Collected:	
Indoor Air Collected:	
Residence Type Code:	

GW Information

DW Supply Contam:	
Free Product Observed:	
Free Product Thickness:	
Ground Water Contam:	N
GW Cleanup Goal:	0
GW Exceeds Cleanup Goal:	
Cleanup Goal Achieved:	
Water Supply Exceeds Ral:	

Map Key	Number of Records	Direction	Distance (mi/ft)	Elev (ft)	Site	DB
Well Type Code: Impacted Aquifer Code: MTBE Present Now: MTBE Present Historically: MTBE High UG per Liter: MTBE High Level Date: Free Product at Close: Staff ID Wellhead Area Assess: PWS Well Impacted: Protected Area: Sensitive Area: Affected Residential Props: Affected Non Residential Props:						

216	4 of 5	WNW	0.48 / 2,513.82	785.98	District Energy St Paul Inc-Hans O Nyman 76 Kellogg Blvd W (null) St. Paul MN 55102	WIMN
Site ID:	190				Industrial Classif:	Electric Power Distribution; Steam and Air-Conditioning Supply
Watershed Name:	Mississippi River - Twin Cities				County Name:	Ramsey
Latitude:	44.94329734				Coordinate Method:	Address Matching House Number
Longitude:	-93.09678426					
--- Details ---						
Activity ID:	MNR05352Z				Activity Type Name:	Industrial Stormwater Permit
Active:	No				Activ Sub Type N:	(null)
Program Name:	Water Quality				Legislative District:	65B
HUC 8:	7010206					
+						
Activity ID:	12300063				Activity Type Name:	Air Permit
Active:	Yes				Activ Sub Type N:	(null)
Program Name:	Air Quality				Legislative District:	65B
HUC 8:	7010206					
+						
Activity ID:	VP3380				Activity Type Name:	Voluntary Investigation & Cleanup (VIC)
Active:	No				Activ Sub Type N:	(null)
Program Name:	Investigation & Cleanup				Legislative District:	65B
HUC 8:	7010206					
+						
Activity ID:	14513				Activity Type Name:	Leak Site
Active:	No				Activ Sub Type N:	(null)
Program Name:	Tanks & Leaks				Legislative District:	65B
HUC 8:	7010206					
+						
Activity ID:	6098				Activity Type Name:	Leak Site
Active:	No				Activ Sub Type N:	(null)
Program Name:	Tanks & Leaks				Legislative District:	65B
HUC 8:	7010206					
+						
Activity ID:	3530				Activity Type Name:	Tank Site
Active:	Yes				Activ Sub Type N:	(null)
Program Name:	Tanks & Leaks				Legislative District:	65B
HUC 8:	7010206					

Map Key	Number of Records	Direction	Distance (mi/ft)	Elev (ft)	Site	DB
+						
Activity ID:	10141				Activity Type Name:	Leak Site
Active:	No				Activ Sub Type N:	(null)
Program Name:	Tanks & Leaks				Legislative District:	65B
HUC 8:	7010206					
+						
Activity ID:	MNR053C7S				Activity Type Name:	Industrial Stormwater Permit
Active:	Yes				Activ Sub Type N:	(null)
Program Name:	Water Quality				Legislative District:	65B
HUC 8:	7010206					
+						
Activity ID:	MND980905970				Activity Type Name:	Hazardous Waste, Small to Minimal QG
Active:	Yes				Activ Sub Type N:	(null)
Program Name:	Hazardous Waste				Legislative District:	65B
HUC 8:	7010206					

216	5 of 5	WNW	0.48 / 2,513.82	785.98	District Energy 76 West Kellogg St. Paul MN 55102	VIC
Site ID:	VP3380				Created By:	Unknown
Core Prgm Int ID:	335512				Created Date:	11/1/1992
Link ID:	3576				Last Update:	8/10/2004
Active:	FALSE				Alphsort:	
Site Type:					City:	729
MPCA region:	Metro				County:	62
HRS Score:	0				Legal District:	65B
NPL:	FALSE				PLS Method:	M
PLP:	FALSE				Pls Scal:	A
District:	Metro				Township:	
Pgm Ref From:					Range:	
Pgmint:	VIC				Range E W:	W
Cleanup Cost:					Section:	
Reservation:	FALSE				Qtr 160:	
Reservation Name:					Qtr 40:	
MPCA Wells:	FALSE				Qtr 10:	
Federal Facility:	FALSE				Qtr 2 5:	
Primary Fund:					Quad:	1293
EPA ID:					NAD No:	83
MPCA ID:					Coordpt Desc:	
Methcol:					Coordsrc Type:	
Coldate:					Coordsrc Org:	
Coldat Equal:					Mpcapgmac:	
Basin Code:	2				Mapscale:	
Major Wtrshed:	20				Verif Meth:	
Minor Wtrshed:					Horiz Ref:	
File Location:	Archival Storage				Utm Source:	2
VIC App GIS:	FALSE				Utm Method:	11
PBP:	FALSE				Utm Scale:	A
WI Risk:					Utm Accuracy:	
WI Loe:					Utm East:	492801.96875
WI Mult:					Utm North:	4976854
County Name:	Ramsey				Utm Zone:	15
Pay Complete:	FALSE				Pls Meth 2:	
Site size:	1				Pls Scal 2:	
Congression Dist:	4				Township 2:	
Enf Lead Agency:					Range 2:	
Feddef Pilot:	FALSE				Rge E W 2:	
Site Class A:	FALSE				Section 2:	
Site Class B:	FALSE				Qtr 160 2:	
Site Class C:	FALSE				Qtr 40 2:	

Map Key	Number of Records	Direction	Distance (mi/ft)	Elev (ft)	Site	DB
Site Class D:	FALSE				Qtr 10 2:	
Fundfin:	FALSE				Qtr 2 5 2:	
Natresdmg:	FALSE				Quad 2:	
Physical Location:		None				
Address 2:						
Address 1:		76 West Kellogg				

NOTE:**Contaminant Information**

Contaminant ID:	00-00-0
Contaminant:	[Spaceholder]
Media ID:	4
Media Type:	Ground Water
Cleanup Level:	
Units:	
Cleanup Level Basis:	
Maximum Residual Contamination:	
Record ID:	24109
Last Update:	7/6/2009

Impacts Response Actions

Number of GW Receptors:	
Ecological Receptors Present:	FALSE
Type of Ecological Receptors:	
Acres of Contaminated Soil:	
Volume of Contaminated Soil:	
Acres of Surface Water Impacted:	
Acres of Wetland Impacted:	
Acres of Sediment Impacted:	
Ground Water Plume Area(acres):	
Was Cleanup Conducted?:	FALSE
Acres of Contaminated Soil Remediated at Site:	
Volume of Soil Cleaned at Site:	
Number of Municipal Wells Contaminated:	
Number of Domestic Wells Contaminated:	
Number of Surface Water Intakes Contaminated:	
Number of Drums Removed from Site:	
Year Soil Remediated:	
Acres of Soil with Restricted Access:	
Year Institutional Control Remedy Completed:	
Year GW Remedy Completed:	
Year GW IC Completed:	
Acres of Wetland or Sediment Remediated:	
Public Financing?:	FALSE
Assurance Help?:	FALSE
Land Use Classification at Site:	
Land Use In Vicinty Of Site:	
Deed Notification Present on Site?:	FALSE
Restrictive Covenant Present?:	FALSE
Is Ground Water Pump & Treat Being Used at Site?:	FALSE
Environmental Covenant Present?:	FALSE
Restrictive Covenant Basis/Desc:	
Miscellaneous Comments:	
Quaternary Perched:	FALSE
Quaternary Water Table:	FALSE
Quaternary Confined:	FALSE

Map Key	Number of Records	Direction	Distance (mi/ft)	Elev (ft)	Site	DB
Cretaceous:		FALSE				
Plattville:		FALSE				
St. Peter:		FALSE				
Prairie Du Chien:		FALSE				
Jordan:		FALSE				
Ironton/Galesville:		FALSE				
Mt Simon - Hinckley:		FALSE				
Precambrian, Undifferentiated:		FALSE				
Other or Unknown Aquifer:		FALSE				
Date Site Info Last Updated:		8/18/2015	12:45:24 PM			
Date Institutional Control Info Last Updated:						
Location where the IC was filed:						
Surface Water Classification (Primary):						
Surface Water Classification (Secondary):						
Comments Related to Surface Water:						
Site Event Log						
Event ID:		41				
Event:		VIC Program Participation Dates (Start/End)				
Additional Info:		None				
Start Date:		11/01/92				
End Date:		09/17/96				
Planned Start Date:						
Planned End Date:						
Last Update:						
Record No:		1285				
Contact Information						
Contact Last Name:		Zachmann				
Contact First Name:		Joe				
Contact Middle Name:		E				
Contact Type:		FPL				
Invoiced Party:		FALSE				
Contact Name:		MPCA				
Contact Address Street:		520 Lafayette Rd N				
Contact Address Street2:						
Contact City:		St. Paul				
Contact State:		MN				
Contact Zip:		55155-4194				
Province:						
Country:						
Postal Code:						
Contact Phone:						
Contact Phone Extension:						
Contact Fax:						
Contact Cell:						
Contact Mail:						
Last Update:		05/08/98				
REC ID:		2959				
REC ID Archive:		5404				
Contact Add Info:						
Staff ID Number:		16546				
Org ID:		0				
Org NName:						
Org Type:						
Person ID:		0				
MPCA Org ID:		1715				
Org Check:						
Person. Check:						
Contact Information						
Contact Last Name:		Carlstrom				
Contact First Name:		Scott				

Map Key	Number of Records	Direction	Distance (mi/ft)	Elev (ft)	Site	DB
Contact Middle Name:						
Contact Type:		TA				
Invoiced Party:		FALSE				
Contact Name:		MPCA				
Contact Address Street:		520 Lafayette Rd N				
Contact Address Street2:						
Contact City:		St. Paul				
Contact State:		MN				
Contact Zip:		551554194				
Province:						
Country:						
Postal Code:						
Contact Phone:						
Contact Phone Extension:						
Contact Fax:						
Contact Cell:						
Contact Mail:						
Last Update:		05/08/98				
REC ID:		2960				
REC ID Archive:		5405				
Contact Add Info:						
Staff ID Number:		16520				
Org ID:		0				
Org NName:						
Org Type:						
Person ID:		0				
MPCA Org ID:		1715				
Org Check:						
Person. Check:						

217	1 of 1	N	0.49 / 2,574.96	715.88	Thoele Printing 301 Wacouta St (null) St. Paul MN 55101	WIMN
Site ID:		32815			Industrial Classif: (null)	
Watershed Name:		Mississippi River - Twin Cities			County Name: Ramsey	
Latitude:		44.94766669			Coordinate Method: Address Matching House Number	
Longitude:		-93.08556165				
--- Details ---						
Activity ID:		MND985708940			Activity Type Name: Hazardous Waste, Small to Minimal QG	
Active:		No			Activ Sub Type N: (null)	
Program Name:		Hazardous Waste			Legislative District: 65B	
HUC 8:		7010206				

218	1 of 8	NW	0.48 / 2,555.89	794.12	Ettel Roger G DDS 350 St Peter St Ste 1118 (null) St. Paul MN 55102	WIMN
Site ID:		31207			Industrial Classif: Offices of Dentists	
Watershed Name:		Mississippi River - Twin Cities			County Name: Ramsey	
Latitude:		44.94485888			Coordinate Method: Address Matching House Number	
Longitude:		-93.09524209				
--- Details ---						
Activity ID:		MN0000004747			Activity Type Name: Hazardous Waste, Small to Minimal QG	
Active:		No			Activ Sub Type N: (null)	
Program Name:		Hazardous Waste			Legislative District: 65B	
HUC 8:		7010206				

Map Key	Number of Records	Direction	Distance (mi/ft)	Elev (ft)	Site	DB
218	2 of 8	NW	0.48 / 2,555.89	794.12	The Lowry Building 350 St Peter St Ste 250 (null) St. Paul MN 55102	WIMN
Site ID:	72811				Industrial Classif:	Lessors of Nonresidential Buildings (except Miniwarehouses)
Watershed Name:	Mississippi River - Twin Cities				County Name:	Ramsey
Latitude:	44.94485888				Coordinate Method:	Address Matching House Number
Longitude:	-93.09524209					
--- Details ---						
Activity ID:	MNR000065888				Activity Type Name:	Hazardous Waste, Small to Minimal QG
Active:	No				Activ Sub Type N:	(null)
Program Name:	Hazardous Waste				Legislative District:	65B
HUC 8:	7010206					
218	3 of 8	NW	0.48 / 2,555.89	794.12	Michael Freischel DDS 350 St Peter St Ste 260 (null) St. Paul MN 55102	WIMN
Site ID:	188935				Industrial Classif:	Offices of Dentists
Watershed Name:	Mississippi River - Twin Cities				County Name:	Ramsey
Latitude:	44.94485888				Coordinate Method:	Address Matching House Number
Longitude:	-93.09524209					
--- Details ---						
Activity ID:	MNS000117770				Activity Type Name:	Hazardous Waste, Small to Minimal QG
Active:	Yes				Activ Sub Type N:	(null)
Program Name:	Hazardous Waste				Legislative District:	65B
HUC 8:	7010206					
218	4 of 8	NW	0.48 / 2,555.89	794.12	The Lowry Building 350 Saint Peter St Ste 200 (null) St. Paul MN 55102	WIMN
Site ID:	231158				Industrial Classif:	Lessors of Nonresidential Buildings (except Miniwarehouses)
Watershed Name:	Mississippi River - Twin Cities				County Name:	Ramsey
Latitude:	44.94485888				Coordinate Method:	Address Matching House Number
Longitude:	-93.09524209					
--- Details ---						
Activity ID:	119633				Activity Type Name:	Tank Site
Active:	Yes				Activ Sub Type N:	(null)
Program Name:	Tanks & Leaks				Legislative District:	65B
HUC 8:	7010206					
+						
Activity ID:	MNS000188219				Activity Type Name:	Hazardous Waste, Small to Minimal QG
Active:	No				Activ Sub Type N:	(null)
Program Name:	Hazardous Waste				Legislative District:	65B
HUC 8:	7010206					
218	5 of 8	NW	0.48 / 2,555.89	794.12	Saint Paul Port Authority 350 St Peter St Ste 748 (null) St. Paul MN 55102	WIMN
Site ID:	32642				Industrial Classif:	(null)
Watershed Name:	Mississippi River - Twin Cities				County Name:	Ramsey
Latitude:	44.94485888				Coordinate Method:	Address Matching House Number

Map Key	Number of Records	Direction	Distance (mi/ft)	Elev (ft)	Site	DB
Longitude:		-93.09524209				
--- Details ---						
Activity ID:	MND985699883			Activity Type Name:	Hazardous Waste, Small to Minimal QG	
Active:	Yes			Activ Sub Type N:	(null)	
Program Name:	Hazardous Waste			Legislative District:	65B	
HUC 8:	7010206					
218	6 of 8	NW	0.48 / 2,555.89	794.12	Great River Dental PA 350 St Peter St Ste 1206 (null) St. Paul MN 55102	WIMN
Site ID:	89764			Industrial Classif:	Offices of Dentists	
Watershed Name:	Mississippi River - Twin Cities			County Name:	Ramsey	
Latitude:	44.94485888			Coordinate Method:	Address Matching House Number	
Longitude:	-93.09524209					
--- Details ---						
Activity ID:	MND985669415			Activity Type Name:	Hazardous Waste, Small to Minimal QG	
Active:	Yes			Activ Sub Type N:	(null)	
Program Name:	Hazardous Waste			Legislative District:	65B	
HUC 8:	7010206					
218	7 of 8	NW	0.48 / 2,555.89	794.12	Lingle Scott D DDS PA 350 St Peter St Ste 632 (null) St. Paul MN 55102	WIMN
Site ID:	77954			Industrial Classif:	Offices of Dentists	
Watershed Name:	Mississippi River - Twin Cities			County Name:	Ramsey	
Latitude:	44.94485888			Coordinate Method:	Address Matching House Number	
Longitude:	-93.09524209					
--- Details ---						
Activity ID:	MND116898693			Activity Type Name:	Hazardous Waste, Small to Minimal QG	
Active:	Yes			Activ Sub Type N:	(null)	
Program Name:	Hazardous Waste			Legislative District:	65B	
HUC 8:	7010206					
218	8 of 8	NW	0.48 / 2,555.89	794.12	Michael Freischel DDS - 825 350 St Peter St Ste 825 (null) St. Paul MN 55102	WIMN
Site ID:	188934			Industrial Classif:	Offices of Dentists	
Watershed Name:	Mississippi River - Twin Cities			County Name:	Ramsey	
Latitude:	44.94485888			Coordinate Method:	Address Matching House Number	
Longitude:	-93.09524209					
--- Details ---						
Activity ID:	MND985670165			Activity Type Name:	Hazardous Waste, Small to Minimal QG	
Active:	No			Activ Sub Type N:	(null)	
Program Name:	Hazardous Waste			Legislative District:	65B	
HUC 8:	7010206					
219	1 of 6	WNW	0.48 / 2,542.04	794.85	Stockyards 310 Market Lane South St. Paul MN 55075	FED BROWNFIELDS
Type of Funding:	Hazardous & Petroleum					

Map Key	Number of Records	Direction	Distance (mi/ft)	Elev (ft)	Site	DB
Acres Property ID:			84681			
Property Size(Acres):			27.5			
Local Property No:			36-361625009002			
Ownership Entity:			Private			
Current Owner:			Interstate Partners			
Did Ownership Change:			N			
Sflip Fact Into The Owship:						
Latitude:			44.887724			
Longitude:			-93.030067			
Horizontal Collection Mthd:			GPS (Pseudo Range) Differential			
Source Map Scale:						
Reference Point:			Center of a Facility or Station			
Horiz Reference Datum:			North American Datum of 1983			
Future Use Greenspace:						
Past Use Grnspace Arces:						
Past Use Residential Arces:						
Past Use Cmmrcial Arces:			13.75			
Past Use Industrial Arces:			13.75			
Past Use Multistory Arces:						
Future Use Multstry Arces:						
Cleanup Required:			Y			
Cntmnt Fnd Ctrl Sbstncs:						
Cntmnt Fnd Petroleum:			Y			
Cntmnt Fnd Asbestos:						
Cntmnt Fnd Lead:						
Cntmnt Fnd Pahs:			Y			
Cntmnt Fnd Pcb:						
Cntmnt Fnd Voc:						
Cntmnt Fnd Selenium:						
Cntmnt Fnd Iron:						
Cntmnt Fnd Arsenic:						
Cntmnt Fnd Cadmium:						
Cntmnt Fnd Chromium:						
Cntmnt Fnd Copper:						
Cntmnt Fnd Mercury:						
Cntmnt Fnd Nickel:						
Cntmnt Fnd Pesticides:						
Cntmnt Fnd Svocs:						
Cntmnt Fnd Other Metals:						
Cntmnt Fnd Other:			Y			
Cntmnt Fnd Other Descr :			Tetrachloroethylene, Benzene			
Cntmnt Fnd Unknown:						
Cntmnt Fnd None:						
Cntmnt Clnd Up Ctl Sbst:						
Cntmnt Clnd Up Petroleum:						
Cntmnt Clnd Up Asbestos:						
Cntmnt Clnd Up Lead:						
Cntmnt Clnd Up Pahs:						
Cntmnt Clnd Up Pcb:						
Cntmnt Clnd Up Voc:						
Cntmnt Clnd Up Selenium:						
Cntmnt Clnd Up Iron:						
Cntmnt Clnd Up Arsenic:						
Cntmnt Clnd Up Cadmium:						
Cntmnt Clnd Up Chromium:						
Cntmnt Clnd Up Copper:						
Cntmnt Clnd Up Mercury:						
Cntmnt Clnd Up Nickel:						
Cntmnt Clnd Up Pesticides:						
Cntmnt Clnd Up Svocs:						
Cntmnt Clnd Oth Metals:						
Cntmnt Clnd Up Other:						
Cntmnt Clnd Up Oth Descr:						
Cntmnt Clnd Up Unknown:						
Cntmnt Clnd Up None:						
Media Affected Air:						
Media Affected Sediments:						
Media Affected Soil:			Y			

Map Key	Number of Records	Direction	Distance (mi/ft)	Elev (ft)	Site	DB
Media Affect Drnking Wtr:						
Media Affected Grnd Wtr:		Y				
Media Affctd Surf Wtr:						
Media Affctd Bldg MatrIs:						
Media Affected Indoor Air:						
Media Affected None:						
Media Affected Unknown:						
Media Clnd Up Air:						
Media Clnd Up Sediments:						
Media Clnd Up Soil:						
Media Clnd Up Drnk Wtr:						
Media Clnd Up Grnd Wtr:						
Media Clnd Up Surf Wtr:						
Media Clnd Up Bldg Mats:						
Media Clnd Up Indoor Air:						
Media Clnd Up Unknown:						
St Tribal Prg ID No:						
Further Action Cleanup:						
Enrollment St Tribal Prg:						
Institutional Ctrl ICs Req:						
IC Catgry Proprietary CtrlIs:						
IC Catgry Informational Dev:						
IC Catgry Govmntal CtrlIs:						
IC Catgry Enfrc Prmt TIs:						
ICs In Place:						
Date ICs In Place:						
Future Use Residential:						
Future Use Commercial:						
Future Use Industrial:						
Photographs Are Available:						
Video is Available:						
Description History:					The general property vicinity has been developed since before the turn of the 20th century for commercial/industrial and agricultural uses; historic land use of the Bridgepoint Business Park area from the 1920s through 1960s included heavy industry, stockyards, railroad yards and a variety of commercial and industrial businesses. Many of the current businesses in the property area have been redeveloped since the late 1900s. Many of the historic structures have been demolished prior to the construction of the current buildings. The historical activities on the property likely did involve the use of significant quantities of hazardous substances or petroleum products.	
--- Details ---						
Acres Property ID:			84681			
Grant Recipient Name:			South St. Paul Housing and Redevelopment Authority			
Accomplishment Counted:			1			
Cooperative Agrment No:			96596801			
Type Brownfields Grant:			Assessment			
Assessment Phase:			Phase II Environmental Assessment			
Assessment Start Date:			03/01/2007 00:00:00			
Assessment Compltn Dt:			03/16/2007 00:00:00			
Srce of Assessment Fund:			US EPA - Brownfields Assessment Cooperative Agreement			
Entity Prvd Assmnt Fund:			EPA			
Assessment Funding Amt:			14868			
Cleanup Start Date:						
Cleanup Completion Date:						
Acres Cleaned Up:						
Cleanup Funding Source:						
Entity Prvd Cleanup Fund:						
Cleanup Funding Amount:						
Redevelopment Start Dt:						
No of Clnup/Redev Jobs:						
Acre/Grnspace Created:						
Src of Redev Funding:						
Entity Prvd Redev Funds:						
Redev Funding Amount:						
Highlights:						
IC Data Address:						
Redev Completion Date:						
Reference Point:			Center of a Facility or Station			
Futr Use Multistory Arces:						

Map Key	Number of Records	Direction	Distance (mi/ft)	Elev (ft)	Site	DB
219	2 of 6	WNW	0.48 / 2,542.04	794.85	Central Livestock Association 310 Market Ln South St. Paul MN 55075	LUST
Tank Site:	16496				Foreign State:	
Active?:	No				Foreign Zone:	
Site ID:	201132				Lat/Long ID:	144381
Interest Type Code:	LS				Lat Degrees:	44
Interest Type Desc:	Leak Site				Lat Minutes:	53
Interest Start Date:	07/03/2006 00:00:00				Lat Seconds:	17.82
Interest End Date:	03/13/2013 11:57:50				Long Degrees:	-93
Pgm Int Source:	CORE				Long Minutes:	1
Addr ID:	79078				Long Seconds:	42.39
Interest Phone:	NO CORE PI PH.				Lat/Long Desc:	
Address Source:	CORE				Collection Date:	03/02/2009 14:03:18
Lat/Long Source:	CORE				Lat/Long Site ID:	201132
Lat/Long Spatial ID:	51246008				Orig. Source Name:	
Map Scale Code:						
Tank Site Program Int ID:	377499					
Lat/Long Timestamp Added:	03/02/2009 14:02:17					
Lat/Long Timestamp Last Updated:	03/02/2009 14:03:18					
Coord Source Type:						
Coord Source Desc:						
Addr Timestamp Added:	11/29/1999 10:22:57					
Addr Timestamp Last Updated:	08/01/2007 21:44:04					
Addr Updater Staff ID:	SYSTEM					
FIPS County Code1:	37					
Coord Collection Mthd Desc:	Digitized - Map Tool					
Comments:						
Leaksite						
Leaksite Type:					Both Leak/PBP Site	
Leaksite Type Def:					Both leak and a PBP site.	
File Archive Box:						
File Archive Lot:						
Soil Digout Date:						
Cubic Yds Excavated:						
Cond Closure Date:						
Complete Site Closure Date:				02/25/2009 00:00:00		
Contam Soils Remaining:				U		
Enf Action Begin Date:				07/14/2006 00:00:00		
LUST TRUST Eligible:				No		
Offsite Contam:				U		
REIMB Awarded:				No		
Release Discovered Date:				06/20/2006 00:00:00		
Leak Report Date:				06/21/2006 00:00:00		
STD Letter Response Date:						
Surface Water Impact:				U		
Utility Project:				No		
Date Added:				07/03/2006 15:06:12		
Last Update:				05/22/2013 16:36:39		
Staff ID Last Update:				SVANPAT		
Release from AST:				No		
Release from UST:				Yes		
Tank Reg Status Code:				F		
VPIC Application date:						
VPIC Acres:				27		
Vapor Intrusion Checked:				No		
Vapor Intrusion Action:						
Vapor Intrusion Comments:						
Soil Gas Data Collected:				No		
Soil Gas Action Level:						
Soil Gas Data Comments:						
Sub Slab Sample Collected:						

Map Key	Number of Records	Direction	Distance (mi/ft)	Elev (ft)	Site	DB
Indoor Air Collected:						
Residence Type Code:						
GW Information						
DW Supply Contam:						
Free Product Observed:						
Free Product Thickness:						
Ground Water Contam: Y						
GW Cleanup Goal:						
GW Exceeds Cleanup Goal:						
Cleanup Goal Achieved:						
Water Supply Exceeds Ral:						
Well Type Code:						
Impacted Aquifer Code:						
MTBE Present Now:						
MTBE Present Historically:						
MTBE High UG per Liter:						
MTBE High Level Date:						
Free Product at Close: No						
Staff ID Wellhead Area Assess: 3369						
PWS Well Impacted: No						
Protected Area: No						
Sensitive Area: No						
Affected Residential Props:						
Affected Non Residential Props:						
Product Released						
Product Released Seq ID: 103336						
Product: Hydraulic Fluid						
Product Defn: The product is hydraulic fluid.						
Product Released Seq ID: 109972						
Product: Unknown						
Product Defn: The product is unknown.						

219	3 of 6	WNW	0.48 / 2,542.04	794.85	South St. Paul Stockyards 310 Market Ln (null) South St. Paul MN 55075	WIMN
Site ID: 243613				Industrial Classif: (null)		
Watershed Name: Mississippi River - Twin Cities				County Name: Dakota		
Latitude: 44.88915337				Coordinate Method: Address Matching House Number		
Longitude: -93.02485351						
--- Details ---						
Activity ID: VP22560				Activity Type Name: Voluntary Investigation & Cleanup (VIC)		
Active: No				Activ Sub Type N: (null)		
Program Name: Investigation & Cleanup				Legislative District: 54A		
HUC 8: 7010206						

219	4 of 6	WNW	0.48 / 2,542.04	794.85	Stockyard 310 Market Ln (null) South St. Paul MN 55075	WIMN
Site ID: 54496015				Industrial Classif: All Other Support Activities for Transportation		
Watershed Name: Mississippi River - Twin Cities				County Name: Dakota		
Latitude: 44.88915337				Coordinate Method: Address Matching House Number		
Longitude: -93.02485351						
--- Details ---						
Activity ID: MNS000136689				Activity Type Name: Hazardous Waste, Small to Minimal QG		

Map Key	Number of Records	Direction	Distance (mi/ft)	Elev (ft)	Site	DB
Active:	Yes				Activ Sub Type N: (null)	
Program Name:	Hazardous Waste				Legislative District: 54A	
HUC 8:	7010206					
219	5 of 6	WNW	0.48 / 2,542.04	794.85	Central Livestock Association 310 Market Ln (null) South St. Paul MN 55075	WIMN
Site ID:	201132				Industrial Classif: (null)	
Watershed Name:	Mississippi River - Twin Cities				County Name: Dakota	
Latitude:	44.88828512				Coordinate Method: Digitized - Map Tool	
Longitude:	-93.02844387					
--- Details ---						
Activity ID:	16496				Activity Type Name: Leak Site	
Active:	No				Activ Sub Type N: (null)	
Program Name:	Tanks & Leaks				Legislative District: 54A	
HUC 8:	7010206					
219	6 of 6	WNW	0.48 / 2,542.04	794.85	South St. Paul Stockyards 310 Market Lane South St. Paul MN 55345	VIC
Site ID:	VP22560				Created By: Pjensen	
Core Prgm Int ID:	407955				Created Date: 10/5/2006	
Link ID:	6587				Last Update: 11/2/2015	
Active:	FALSE				Alphsort:	
Site Type:	Other				City: 706	
MPCA region:	Metro				County: 19	
HRS Score:					Legal District: 57A	
NPL:	FALSE				PLS Method:	
PLP:	FALSE				Pls Scal:	
District:	Metro				Township:	
Pgm Ref From:					Range:	
Pgmint:	VIC				Range E W:	
Cleanup Cost:					Section:	
Reservation:	FALSE				Qtr 160:	
Reservation Name:					Qtr 40:	
MPCA Wells:	FALSE				Qtr 10:	
Federal Facility:	FALSE				Qtr 2 5:	
Primary Fund:					Quad:	
EPA ID:					NAD No: 83	
MPCA ID:					Coordpt Desc:	
Methcol:					Coordsrc Type:	
Coldate:					Coordsrc Org:	
Coldat Equal:					Mpcapgmac:	
Basin Code:					Mapscale:	
Major Wtrshed:					Verif Meth:	
Minor Wtrshed:					Horiz Ref:	
File Location:	OnBase				Utm Source: 2	
VIC App GIS:	FALSE				Utm Method: D3	
PBP:	FALSE				Utm Scale: I	
WI Risk:					Utm Accuracy: U	
WI Loe:					Utm East: 497642.95	
WI Mult:					Utm North: 4970571.49	
County Name:	Dakota				Utm Zone: 15	
Pay Complete:	FALSE				Pls Meth 2:	
Site size:	27.5				Pls Scal 2:	
Congression Dist:	4				Township 2:	
Enf Lead Agency:	MPCA				Range 2:	
Feddef Pilot:	FALSE				Rge E W 2:	
Site Class A:	FALSE				Section 2:	
Site Class B:	FALSE				Qtr 160 2:	

Map Key	Number of Records	Direction	Distance (mi/ft)	Elev (ft)	Site	DB
Site Class C:	FALSE				Qtr 40 2:	
Site Class D:	FALSE				Qtr 10 2:	
Fundfin:	FALSE				Qtr 2 5 2:	
Natresdmg:	FALSE				Quad 2:	
Physical Location:						
Address 2:						
Address 1:		310 Market Lane				

NOTE:**Contaminant Information**

Contaminant ID: 00-00-0
Contaminant: [Spaceholder]
Media ID: 4
Media Type: Ground Water
Cleanup Level:
Units:
Cleanup Level Basis:
Maximum Residual Contamination:
Record ID: 19363
Last Update: 11/9/2006

Contaminant Information

Contaminant ID: 74-82-8
Contaminant: Methane
Media ID: 2
Media Type: Soil
Cleanup Level:
Units: % LEL
Cleanup Level Basis:
Maximum Residual Contamination: 16
Record ID: 19364
Last Update: 11/9/2006

Impacts Response Actions

Number of GW Receptors:
Ecological Receptors Present: FALSE
Type of Ecological Receptors:
Acres of Contaminated Soil:
Volume of Contaminated Soil:
Acres of Surface Water Impacted:
Acres of Wetland Impacted:
Acres of Sediment Impacted:
Ground Water Plume Area(acres):
Was Cleanup Conducted?: FALSE
Acres of Contaminated Soil Remediated at Site:
Volume of Soil Cleaned at Site:
Number of Municipal Wells Contaminated:
Number of Domestic Wells Contaminated:
Number of Surface Water Intakes Contaminated:
Number of Drums Removed from Site:
Year Soil Remediated:
Acres of Soil with Restricted Access:
Year Institutional Control Remedy Completed:
Year GW Remedy Completed:
Year GW IC Completed:
Acres of Wetland or Sediment Remediated:

Map Key	Number of Records	Direction	Distance (mi/ft)	Elev (ft)	Site	DB
Public Financing?:		FALSE				
Assurance Help?:		FALSE				
Land Use Classification at Site:						
Land Use In Vicinty Of Site:						
Deed Notification Present on Site?:		FALSE				
Restrictive Covenant Present?:		FALSE				
Is Ground Water Pump & Treat Being Used at Site?:		FALSE				
Environmental Covenant Present?:		FALSE				
Restrictive Covenant Basis/Desc:						
Miscellaneous Comments:						
Quaternary Perched:		FALSE				
Quaternary Water Table:		FALSE				
Quaternary Confined:		FALSE				
Cretaceous:		FALSE				
Plattville:		FALSE				
St. Peter:		FALSE				
Prairie Du Chien:		FALSE				
Jordan:		FALSE				
Ironton/Galesville:		FALSE				
Mt Simon - Hinckley:		FALSE				
Precambrian, Undifferentiated:		FALSE				
Other or Unknown Aquifer:		FALSE				
Date Site Info Last Updated:		8/18/2015	12:45:24 PM			
Date Institutional Control Info Last Updated:						
Location where the IC was filed:						
Surface Water Classification (Primary):						
Surface Water Classification (Secondary):						
Comments Related to Surface Water:						
Site Event Log						
Event ID:		155				
Event:		Work Plan Approval Letter				
Additional Info:		None Entered				
Start Date:						
End Date:		03/09/07				
Planned Start Date:						
Planned End Date:						
Last Update:		3/21/2007				
Record No:		26700				
Site Event Log						
Event ID:		41				
Event:		VIC Program Participation Dates (Start/End)				
Additional Info:		None Entered				
Start Date:		10/05/06				
End Date:		04/23/09				
Planned Start Date:						
Planned End Date:						
Last Update:		10/12/2006				
Record No:		25994				
Site Event Log						
Event ID:		156				
Event:		RAP Approval Letter				
Additional Info:		Addendum approved by email				
Start Date:						
End Date:		11/20/08				
Planned Start Date:						
Planned End Date:						
Last Update:		3/23/2009				
Record No:		30036				

Map Key	Number of Records	Direction	Distance (mi/ft)	Elev (ft)	Site	DB
Site Event Log						
Event ID:			114			
Event:			[Placeholder]			
Additional Info:			request for additional information for RAP IMP report for installation of infrastructure			
Start Date:						
End Date:			04/23/09			
Planned Start Date:						
Planned End Date:						
Last Update:			4/24/2009			
Record No:			30154			
Site Event Log						
Event ID:			45			
Event:			No Association Determination Issued			
Additional Info:			None Entered			
Start Date:						
End Date:			11/22/06			
Planned Start Date:						
Planned End Date:						
Last Update:			11/28/2006			
Record No:			26185			
Site Event Log						
Event ID:			45			
Event:			No Association Determination Issued			
Additional Info:			with conditions			
Start Date:						
End Date:			12/28/06			
Planned Start Date:						
Planned End Date:						
Last Update:			12/28/2006			
Record No:			26307			
Site Event Log						
Event ID:			156			
Event:			RAP Approval Letter			
Additional Info:			and Construction Contingency Plan w/ modifications			
Start Date:						
End Date:			11/29/07			
Planned Start Date:						
Planned End Date:						
Last Update:			12/5/2007			
Record No:			27902			
Site Event Log						
Event ID:			45			
Event:			No Association Determination Issued			
Additional Info:			revised to include other parties			
Start Date:						
End Date:			01/23/07			
Planned Start Date:						
Planned End Date:						
Last Update:			1/24/2007			
Record No:			26385			
Site Event Log						
Event ID:			156			
Event:			RAP Approval Letter			
Additional Info:			Addendum Approval to not install vapor mitigation under north building			
Start Date:						
End Date:			11/07/11			
Planned Start Date:						

Map Key	Number of Records	Direction	Distance (mi/ft)	Elev (ft)	Site	DB
Planned End Date:						
Last Update:		11/14/2011				
Record No:		33179				
Site Event Log						
Event ID:		37				
Event:		Remedial Action				
Additional Info:		None Entered				
Start Date:		08/10/10				
End Date:		08/01/12				
Planned Start Date:						
Planned End Date:						
Last Update:		8/23/2010				
Record No:		31704				
Contact Information						
Contact Last Name:		Jensen				
Contact First Name:		Patrice				
Contact Middle Name:						
Contact Type:		FPL				
Invoiced Party:		FALSE				
Contact Name:		MPCA				
Contact Address Street:		520 Lafayette Rd N				
Contact Address Street2:						
Contact City:		St. Paul				
Contact State:		MN				
Contact Zip:		551554194				
Province:						
Country:						
Postal Code:						
Contact Phone:		(651) 757-7744				
Contact Phone Extension:						
Contact Fax:		(651) 296-9707				
Contact Cell:						
Contact Mail:		patrice.jensen@state.mn.us				
Last Update:		10/12/06				
REC ID:		17238				
REC ID Archive:		34312				
Contact Add Info:						
Staff ID Number:		3289				
Org ID:		0				
Org Name:						
Org Type:						
Person ID:		0				
MPCA Org ID:		1715				
Org Check:						
Person. Check:						
Contact Information						
Contact Last Name:		Betcher				
Contact First Name:		John				
Contact Middle Name:						
Contact Type:		TA				
Invoiced Party:		FALSE				
Contact Name:		MPCA				
Contact Address Street:		520 Lafayette Rd N				
Contact Address Street2:						
Contact City:		St. Paul				
Contact State:		MN				
Contact Zip:		551554194				
Province:						
Country:						
Postal Code:						
Contact Phone:		(651) 757-7821				
Contact Phone Extension:						

Map Key	Number of Records	Direction	Distance (mi/ft)	Elev (ft)	Site	DB
Contact Fax:			(651) 296-9707			
Contact Cell:						
Contact Mail:			john.betcher@state.mn.us			
Last Update:			10/12/06			
REC ID:			17239			
REC ID Archive:			34313			
Contact Add Info:						
Staff ID Number:			3196			
Org ID:			0			
Org NAmE:						
Org Type:						
Person ID:			0			
MPCA Org ID:			1715			
Org Check:						
Person. Check:						
Contact Information						
Contact Last Name:			Miller			
Contact First Name:			Gregory			
Contact Middle Name:						
Contact Type:			VOL			
Invoiced Party:			TRUE			
Contact Name:			Interstate Partners			
Contact Address Street:			500 Jackson Street, Sutie 200			
Contact Address Street2:						
Contact City:			St. Paul			
Contact State:			MN			
Contact Zip:			55101			
Province:						
Country:						
Postal Code:						
Contact Phone:			(651) 406-8051			
Contact Phone Extension:						
Contact Fax:			(651) 406-8628			
Contact Cell:						
Contact Mail:						
Last Update:			10/12/06			
REC ID:			17240			
REC ID Archive:			34314			
Contact Add Info:						
Staff ID Number:			0			
Org ID:			73026814			
Org NAmE:			Interstate Partners			
Org Type:			100			
Person ID:			-13709			
MPCA Org ID:						
Org Check:						
Person. Check:						
Contact Information						
Contact Last Name:			Reed			
Contact First Name:			Jeff			
Contact Middle Name:						
Contact Type:			OWN			
Invoiced Party:			FALSE			
Contact Name:			Central Livestock Association			
Contact Address Street:			310 Market Lane			
Contact Address Street2:						
Contact City:			South St. Paul			
Contact State:			MN			
Contact Zip:			55345			
Province:						
Country:						
Postal Code:						
Contact Phone:			(800) 733-1844			
Contact Phone Extension:						

Map Key	Number of Records	Direction	Distance (mi/ft)	Elev (ft)	Site	DB
Contact Fax:						
Contact Cell:						
Contact Mail:						
Last Update: 10/12/06						
REC ID: 17241						
REC ID Archive: 34315						
Contact Add Info:						
Staff ID Number: 0						
Org ID: -7347						
Org NAmE: Central Livestock Association						
Org Type: 100						
Person ID: -14213						
MPCA Org ID:						
Org Check:						
Person. Check:						
Contact Information						
Contact Last Name: Coughlin						
Contact First Name: Jeremy						
Contact Middle Name:						
Contact Type: CON						
Invoiced Party: FALSE						
Contact Name: Braun Intertec						
Contact Address Street: 11001 Hampshire Ave S						
Contact Address Street2:						
Contact City: Bloomington						
Contact State: MN						
Contact Zip: 55438						
Province:						
Country:						
Postal Code:						
Contact Phone: (952) 995-2446						
Contact Phone Extension:						
Contact Fax: (952) 995-2020						
Contact Cell:						
Contact Mail: jcoughlin@braunintertec.com						
Last Update: 10/12/06						
REC ID: 17242						
REC ID Archive: 34316						
Contact Add Info:						
Staff ID Number: 0						
Org ID: 38208						
Org NAmE: Braun Intertec Corp						
Org Type: 200						
Person ID: 301280						
MPCA Org ID:						
Org Check:						
Person. Check:						
Contact Information						
Contact Last Name: Kaster						
Contact First Name: Mark						
Contact Middle Name:						
Contact Type: LEC						
Invoiced Party: FALSE						
Contact Name: Dorsey and Whitney LLP						
Contact Address Street: 50 S 6th St						
Contact Address Street2: Ste 1500						
Contact City: Minneapolis						
Contact State: MN						
Contact Zip: 55402-						
Province:						
Country:						
Postal Code:						
Contact Phone: (612) 340-7815						
Contact Phone Extension:						

Map Key	Number of Records	Direction	Distance (mi/ft)	Elev (ft)	Site	DB
Contact Fax:			(612) 340-2807			
Contact Cell:						
Contact Mail:			kaster.mark@dorsey.com			
Last Update:			10/12/06			
REC ID:			17243			
REC ID Archive:			34317			
Contact Add Info:						
Staff ID Number:			0			
Org ID:			10892			
Org NAmE:			Dorsey & Whitney LLP			
Org Type:			100			
Person ID:			-15908			
MPCA Org ID:						
Org Check:						
Person. Check:						
Contact Information						
Contact Last Name:			Vieau			
Contact First Name:			David			
Contact Middle Name:						
Contact Type:			CON			
Invoiced Party:			FALSE			
Contact Name:			Vieau Associates Inc.			
Contact Address Street:			7710 Computer Avenue, Suite 102			
Contact Address Street2:						
Contact City:			Edina			
Contact State:			MN			
Contact Zip:			55435			
Province:						
Country:						
Postal Code:						
Contact Phone:			(952) 893-7931			
Contact Phone Extension:						
Contact Fax:			(952) 893-7932			
Contact Cell:						
Contact Mail:			dvieau@vieauassociates.com			
Last Update:			09/19/11			
REC ID:			23042			
REC ID Archive:			41839			
Contact Add Info:						
Staff ID Number:			0			
Org ID:			149873			
Org NAmE:			Vieau Associates Inc			
Org Type:			100			
Person ID:			-10039			
MPCA Org ID:						
Org Check:						
Person. Check:						
Contact Information						
Contact Last Name:			Lenway			
Contact First Name:			Tim			
Contact Middle Name:						
Contact Type:			CON			
Invoiced Party:			FALSE			
Contact Name:			Braun Intertec			
Contact Address Street:			11001 Hampshire Ave S			
Contact Address Street2:						
Contact City:			Bloomington			
Contact State:			MN			
Contact Zip:			55438			
Province:						
Country:						
Postal Code:						
Contact Phone:			(952) 995-2488			
Contact Phone Extension:						

Map Key	Number of Records	Direction	Distance (mi/ft)	Elev (ft)	Site	DB
Contact Fax:			(952) 995-2020			
Contact Cell:						
Contact Mail:			tlenway@braunintertec.com			
Last Update:			03/11/13			
REC ID:			24743			
REC ID Archive:			44160			
Contact Add Info:						
Staff ID Number:			0			
Org ID:			38208			
Org NAmE:			Braun Intertec Corp			
Org Type:			200			
Person ID:			62411728			
MPCA Org ID:						
Org Check:						
Person. Check:						
Contact Information						
Contact Last Name:			Haberman			
Contact First Name:			Ken			
Contact Middle Name:						
Contact Type:			CON			
Invoiced Party:			FALSE			
Contact Name:			Landmark Environmental, LLC			
Contact Address Street:			2042 West 98th Street			
Contact Address Street2:						
Contact City:			Bloomington			
Contact State:			MN			
Contact Zip:			55431			
Province:						
Country:						
Postal Code:						
Contact Phone:			(952) 887-9601			
Contact Phone Extension:						
Contact Fax:			(952) 887-9605			
Contact Cell:						
Contact Mail:			khaberman@landmarkenv.com			
Last Update:			05/01/13			
REC ID:			24919			
REC ID Archive:			44374			
Contact Add Info:						
Staff ID Number:			0			
Org ID:			100633			
Org NAmE:			Landmark Environmental LLC			
Org Type:			100			
Person ID:			187846			
MPCA Org ID:						
Org Check:						
Person. Check:						
Contact Information						
Contact Last Name:			Betcher			
Contact First Name:			John			
Contact Middle Name:						
Contact Type:			PL			
Invoiced Party:			FALSE			
Contact Name:			MPCA			
Contact Address Street:			520 Lafayette Rd N			
Contact Address Street2:						
Contact City:			St. Paul			
Contact State:			MN			
Contact Zip:			551554194			
Province:						
Country:						
Postal Code:						
Contact Phone:			(651) 757-2226			
Contact Phone Extension:						

Map Key	Number of Records	Direction	Distance (mi/ft)	Elev (ft)	Site	DB
Contact Fax: Contact Cell: Contact Mail: Last Update: REC ID: REC ID Archive: Contact Add Info: Staff ID Number: Org ID: Org NAmE: Org Type: Person ID: MPCA Org ID: Org Check: Person. Check:		(651) 296-9707				
220	1 of 1	N	0.49 / 2,594.06	740.14	Kapaun Enterprises DbA Old Volks Home 325 Sibley St (null) St. Paul MN 55101	WIMN
Site ID:	31649				Industrial Classif:	AUTO REPAIR, SERVICES, AND PARKING
Watershed Name:	Mississippi River - Twin Cities				County Name:	Ramsey
Latitude:	44.94776405				Coordinate Method:	Address Matching House Number
Longitude:	-93.08731135					
--- Details ---						
Activity ID:	MND981530389				Activity Type Name:	Hazardous Waste, Small to Minimal QG
Active:	No				Activ Sub Type N:	(null)
Program Name:	Hazardous Waste				Legislative District:	65B
HUC 8:	7010206					
221	1 of 1	SE	0.48 / 2,513.42	751.58	ISD 625 - Roosevelt 160 E Isabel St (null) St. Paul MN 55107	WIMN
Site ID:	31575				Industrial Classif:	Elementary and Secondary Schools
Watershed Name:	Mississippi River - Twin Cities				County Name:	Ramsey
Latitude:	44.93283081				Coordinate Method:	Address Matching House Number
Longitude:	-93.07726288					
--- Details ---						
Activity ID:	3400				Activity Type Name:	Tank Site
Active:	Yes				Activ Sub Type N:	(null)
Program Name:	Tanks & Leaks				Legislative District:	65B
HUC 8:	7010206					
+						
Activity ID:	MND985668433				Activity Type Name:	Hazardous Waste, Small to Minimal QG
Active:	No				Activ Sub Type N:	(null)
Program Name:	Hazardous Waste				Legislative District:	65B
HUC 8:	7010206					
222	1 of 1	SSE	0.49 / 2,585.05	746.11	Saint Paul Demo Site 488 Robert St S (null) St. Paul MN 55107	WIMN
Site ID:	32040				Industrial Classif:	Lessors of Nonresidential Buildings (except Miniwarehouses)
Watershed Name:	Mississippi River - Twin Cities				County Name:	Ramsey

Map Key	Number of Records	Direction	Distance (mi/ft)	Elev (ft)	Site	DB
Latitude:		44.9314549		Coordinate Method:		Address Matching House Number
Longitude:		-93.08068437				
--- Details ---						
Activity ID:		MND985748284		Activity Type Name:		Hazardous Waste, Small to Minimal QG
Active:		No		Activ Sub Type N:		(null)
Program Name:		Hazardous Waste		Legislative District:		65B
HUC 8:		7010206				
223	1 of 1	W	0.49 / 2,610.15	695.73	Mississippi Riverfront Improvements Mississippi River West Bank Smith Ave Elm Chestnut Market St. Paul MN 55102	WIMN
Site ID:		58537450		Industrial Classif:		(null)
Watershed Name:		Mississippi River - Twin Cities		County Name:		Ramsey
Latitude:		44.94049592		Coordinate Method:		Digitized - Map Tool
Longitude:		-93.09799228				
--- Details ---						
Activity ID:		VP26490		Activity Type Name:		Voluntary Investigation & Cleanup (VIC)
Active:		Yes		Activ Sub Type N:		(null)
Program Name:		Investigation & Cleanup		Legislative District:		65B
HUC 8:		7010206				
+						
Activity ID:		3866		Activity Type Name:		Petroleum Brownfield
Active:		No		Activ Sub Type N:		(null)
Program Name:		Tanks & Leaks		Legislative District:		65B
HUC 8:		7010206				
224	1 of 2	N	0.50 / 2,633.73	710.36	St. Paul Main Post Office 180 Kellogg Blvd E St. Paul MN 55101	BROWNFIELDS
Tank Site:		3275				
Tank Site Program Int ID:		228836				
Active?:		No				
Interest Name:		St. Paul Main Post Office				
Interest Type Code:		PT				
Interest Type Desc:		Petroleum Brownfield				
Site ID:		63773				
Interest Phone:		NO CORE PI PH.				
Interest Start Date:		10/16/2000 00:00:00				
Interest End Date:		01/01/2007 00:00:00				
Pgm Int Source:		CORE				
ADDR_ID:		74606				
Address Source:		CORE				
Lat/Long ID:		49193				
Lat/Long Desc:						
Lat Degrees:		44				
Lat Minutes:		56				
Lat Seconds:		47.94				
Long Degrees:		-93				
Long Minutes:		5				
Long Seconds:		13.75				
Comments:						

Map Key	Number of Records	Direction	Distance (mi/ft)	Elev (ft)	Site	DB
224	2 of 2	N	0.50 / 2,633.73	710.36	US Post Office St Paul 180 Kellogg Blvd E (null) St. Paul MN 55101	WIMN
Site ID:		63773		Industrial Classif:		Postal Service
Watershed Name:		Mississippi River - Twin Cities		County Name:		Ramsey
Latitude:		44.94764981		Coordinate Method:		Address Matching House Number
Longitude:		-93.08539707				
--- Details ---						
Activity ID:		MN1180090101		Activity Type Name:		Hazardous Waste, Small to Minimal QG
Active:		Yes		Activ Sub Type N:		(null)
Program Name:		Hazardous Waste		Legislative District:		65B
HUC 8:		7010206				
+						
Activity ID:		3538		Activity Type Name:		Tank Site
Active:		No		Activ Sub Type N:		(null)
Program Name:		Tanks & Leaks		Legislative District:		65B
HUC 8:		7010206				
+						
Activity ID:		3275		Activity Type Name:		Petroleum Brownfield
Active:		No		Activ Sub Type N:		(null)
Program Name:		Tanks & Leaks		Legislative District:		65B
HUC 8:		7010206				

225	1 of 2	NW	0.49 / 2,585.35	800.28	Us West 70 W 4th St St. Paul MN 55102	LEAKSITES
Tank Site:		3920		Foreign State:		
Active?:		No		Foreign Zone:		
Site ID:		1387		Lat/Long ID:		4571
Interest Type Code:		LS		Lat Degrees:		44
Interest Type Desc:		Leak Site		Lat Minutes:		56
Interest Start Date:		03/12/1997 16:00:20		Lat Seconds:		38.07
Interest End Date:		03/23/2006 13:20:56		Long Degrees:		-93
Pgm Int Source:		CORE		Long Minutes:		5
Addr ID:		2237		Long Seconds:		46.1
Interest Phone:		NO CORE PI PH.		Lat/Long Desc:		Site along road used for address match
Address Source:		CORE		Collection Date:		03/12/2010 09:19:13
Lat/Long Source:		CORE		Lat/Long Site ID:		1387
Lat/Long Spatial ID:		51063845		Orig. Source Name:		
Map Scale Code:		J				
Tank Site Program Int ID:		216653				
Lat/Long Timestamp Added:		05/18/2000 19:33:36				
Lat/Long Timestamp Last Updated:		03/12/2010 11:35:20				
Coord Source Type:		U				
Coord Source Desc:		Unknown				
Addr Timestamp Added:		06/11/1996 20:21:40				
Addr Timestamp Last Updated:		08/01/2007 21:43:44				
Addr Updater Staff ID:		SYSTEM				
FIPS County Code1:		123				
Coord Collection Mthd Desc:		Address Matching House Number				
Comments:						

Leaksite

Leaksite Type: Leak Site
Leaksite Type Def: Leak site (tank and petroleum contamination).
File Archive Box: 03
File Archive Lot: 95/128

Map Key	Number of Records	Direction	Distance (mi/ft)	Elev (ft)	Site	DB
Soil Digout Date:						
Cubic Yds Excavated:		0				
Cond Closure Date:						
Complete Site Closure Date:		12/03/1991 00:00:00				
Contam Soils Remaining:						
Enf Action Begin Date:		04/19/1991 00:00:00				
LUST TRUST Eligible:						
Offsite Contam:		N				
REIMB Awarded:						
Release Discovered Date:		03/13/1991 00:00:00				
Leak Report Date:						
STD Letter Response Date:		04/12/1991 00:00:00				
Surface Water Impact:						
Utility Project:		U				
Date Added:						
Last Update:		No				
Staff ID Last Update:		12/04/1999 14:03:45				
Release from AST:		08/15/2008 11:07:43				
Release from UST:		AMILLER				
Tank Reg Status Code:		No				
VPIC Application date:						
VPIC Acres:		No				
Vapor Intrusion Checked:						
Vapor Intrusion Action:						
Vapor Intrusion Comments:						
Soil Gas Data Collected:						
Soil Gas Action Level:						
Soil Gas Data Comments:						
Sub Slab Sample Collected:						
Indoor Air Collected:						
Residence Type Code:						
GW Information						
DW Supply Contam:						
Free Product Observed:		N				
Free Product Thickness:						
Ground Water Contam:		N				
GW Cleanup Goal:		0				
GW Exceeds Cleanup Goal:						
Cleanup Goal Achieved:						
Water Supply Exceeds Ral:						
Well Type Code:						
Impacted Aquifer Code:						
MTBE Present Now:						
MTBE Present Historically:						
MTBE High UG per Liter:						
MTBE High Level Date:						
Free Product at Close:						
Staff ID Wellhead Area Assess:						
PWS Well Impacted:						
Protected Area:						
Sensitive Area:						
Affected Residential Props:						
Affected Non Residential Props:						
Product Released						
Product Released Seq ID:						
Product:		326284				
Product Defn:		Diesel				
		The product is diesel oil.				
Product Released Seq ID:						
Product:		326780				
Product Defn:		Fuel Oil 1 & 2				
		The product is fuel oil 1 & 2.				
Product Released Seq ID:						
Product:		327101				
		Diesel				

Map Key	Number of Records	Direction	Distance (mi/ft)	Elev (ft)	Site	DB
Product Defn:		The product is diesel oil.				
Product Released Seq ID:		327816				
Product:		Fuel Oil 1 & 2				
Product Defn:		The product is fuel oil 1 & 2.				
225	2 of 2	NW	0.49 / 2,585.35	800.28	Century Link - St Paul Market St 70 W 4th St (null) St. Paul MN 55102	WIMN
Site ID:	1387				Industrial Classif:	Wired Telecommunications Carriers
Watershed Name:	Mississippi River - Twin Cities				County Name:	Ramsey
Latitude:	44.94404805				Coordinate Method:	Address Matching House Number
Longitude:	-93.09630714					
--- Details ---						
Activity ID:	12300420				Activity Type Name:	Air Permit
Active:	Yes				Activ Sub Type N:	(null)
Program Name:	Air Quality				Legislative District:	65B
HUC 8:	7010206					
+						
Activity ID:	3605				Activity Type Name:	Tank Site
Active:	Yes				Activ Sub Type N:	(null)
Program Name:	Tanks & Leaks				Legislative District:	65B
HUC 8:	7010206					
+						
Activity ID:	3920				Activity Type Name:	Leak Site
Active:	No				Activ Sub Type N:	(null)
Program Name:	Tanks & Leaks				Legislative District:	65B
HUC 8:	7010206					
+						
Activity ID:	MN0000191593				Activity Type Name:	Hazardous Waste, Small to Minimal QG
Active:	Yes				Activ Sub Type N:	(null)
Program Name:	Hazardous Waste				Legislative District:	65B
HUC 8:	7010206					
226	1 of 2	E	0.50 / 2,633.71	705.25	Riverview Business Plaza 268-380 Lafayette Freeway St. Paul MN 55107	BROWNFIELDS
Tank Site:	4793					
Tank Site Program Int ID:	73692873					
Active?:	Yes					
Interest Name:	Riverview Business Plaza					
Interest Type Code:	PT					
Interest Type Desc:	Petroleum Brownfield					
Site ID:	172015					
Interest Phone:	NO CORE PI PH.					
Interest Start Date:	04/28/2015 00:00:00					
Interest End Date:						
Pgm Int Source:	CORE					
ADDR_ID:	453892					
Address Source:	CORE					
Lat/Long ID:	124293					
Lat/Long Desc:	Center of Site					
Lat Degrees:	44					
Lat Minutes:	56					
Lat Seconds:	15.9					

Map Key	Number of Records	Direction	Distance (mi/ft)	Elev (ft)	Site	DB
Long Degrees:		-93				
Long Minutes:		4				
Long Seconds:		18.39				
Comments:						
226	2 of 2	E	0.50 / 2,633.71	705.25	Riverview Business Park 268-380 Lafayette Freeway (null) St. Paul MN 55107	WIMN
Site ID:	172015			Industrial Classif:	(null)	
Watershed Name:	Mississippi River - Twin Cities			County Name:	Ramsey	
Latitude:	44.93775194			Coordinate Method:	Digitized - Map Tool	
Longitude:	-93.07177748					
--- Details ---						
Activity ID:	4793			Activity Type Name:	Petroleum Brownfield	
Active:	Yes			Activ Sub Type N:	(null)	
Program Name:	Tanks & Leaks			Legislative District:	65B	
HUC 8:	7010206					
+						
Activity ID:	VP4351			Activity Type Name:	Voluntary Investigation & Cleanup (VIC)	
Active:	No			Activ Sub Type N:	(null)	
Program Name:	Investigation & Cleanup			Legislative District:	65B	
HUC 8:	7010206					
+						
Activity ID:	VP4350			Activity Type Name:	Voluntary Investigation & Cleanup (VIC)	
Active:	Yes			Activ Sub Type N:	(null)	
Program Name:	Investigation & Cleanup			Legislative District:	65B	
HUC 8:	7010206					
+						
Activity ID:	VP4352			Activity Type Name:	Voluntary Investigation & Cleanup (VIC)	
Active:	Yes			Activ Sub Type N:	(null)	
Program Name:	Investigation & Cleanup			Legislative District:	65B	
HUC 8:	7010206					
227	1 of 3	ESE	0.49 / 2,578.06	701.72	Minnesota Mutual Life Insurance Co 285 Florida St (null) St. Paul MN 55107	WIMN
Site ID:	1121			Industrial Classif:	Direct Life Insurance Carriers	
Watershed Name:	Mississippi River - Twin Cities			County Name:	Ramsey	
Latitude:	44.93671904			Coordinate Method:	Digitized - Map Tool	
Longitude:	-93.07493208					
--- Details ---						
Activity ID:	MND980679815			Activity Type Name:	Hazardous Waste, Small to Minimal QG	
Active:	No			Activ Sub Type N:	(null)	
Program Name:	Hazardous Waste			Legislative District:	65B	
HUC 8:	7010206					
+						
Activity ID:	12300460			Activity Type Name:	Air Permit	
Active:	Yes			Activ Sub Type N:	(null)	
Program Name:	Air Quality			Legislative District:	65B	
HUC 8:	7010206					

Map Key	Number of Records	Direction	Distance (mi/ft)	Elev (ft)	Site	DB
227	2 of 3	ESE	0.49 / 2,578.06	701.72	Minnesota Life 285 Florida St (null) St. Paul MN 55107	WIMN
Site ID:	229614				Industrial Classif: (null)	
Watershed Name:	Mississippi River - Twin Cities				County Name: Ramsey	
Latitude:	44.93671508				Coordinate Method: Digitized - Map Tool	
Longitude:	-93.07492091					
--- Details ---						
Activity ID:	52879				Activity Type Name: Tank Site	
Active:	Yes				Activ Sub Type N: (null)	
Program Name:	Tanks & Leaks				Legislative District: 65B	
HUC 8:	7010206					
227	3 of 3	ESE	0.49 / 2,578.06	701.72	Lafayette Center 287 and 309 West Lafayette Frontage Rd and 285 Florida Street St. Paul MN 55107	VIC
Site ID:	VP32650				Created By: A. Nichols	
Core Prgm Int ID:	73680766				Created Date: 4/21/2015	
Link ID:	8182				Last Update: 4/23/2015	
Active:	TRUE				Alphsort:	
Site Type:	Printing				City: 729	
MPCA region:	Metro				County: 62	
HRS Score:					Legal District:	
NPL:	FALSE				PLS Method:	
PLP:	FALSE				Pls Scal:	
District:					Township:	
Pgm Ref From:					Range:	
Pgmint:	VIC				Range E W:	
Cleanup Cost:					Section:	
Reservation:	FALSE				Qtr 160:	
Reservation Name:					Qtr 40:	
MPCA Wells:	FALSE				Qtr 10:	
Federal Facility:	FALSE				Qtr 2 5:	
Primary Fund:					Quad:	
EPA ID:					NAD No:	
MPCA ID:					Coordpt Desc:	
Methcol:					Coordsrc Type:	
Coldate:					Coordsrc Org: MPCA Delta database	
Coldat Equal:					Mpcapgmac:	
Basin Code:					Mapscale:	
Major Wtrshed:					Verif Meth:	
Minor Wtrshed:					Horiz Ref:	
File Location:	OnBase				Utm Source:	
VIC App GIS:	FALSE				Utm Method:	
PBP:	TRUE				Utm Scale:	
WI Risk:					Utm Accuracy:	
WI Loe:					Utm East: 494075.801	
WI Mult:					Utm North: 4975919.986	
County Name:	Ramsey				Utm Zone:	
Pay Complete:	FALSE				Pls Meth 2:	
Site size:	4.72				Pls Scal 2:	
Congression Dist:					Township 2:	
Enf Lead Agency:					Range 2:	
Feddef Pilot:	FALSE				Rge E W 2:	
Site Class A:	FALSE				Section 2:	
Site Class B:	FALSE				Qtr 160 2:	
Site Class C:	FALSE				Qtr 40 2:	
Site Class D:	FALSE				Qtr 10 2:	
Fundfin:	FALSE				Qtr 2 5 2:	

Map Key	Number of Records	Direction	Distance (mi/ft)	Elev (ft)	Site	DB
Natresdmg:	FALSE				Quad 2:	
Physical Location:					287 and 309 West Lafayette Frontage Rd and 285 Florida Street	
Address 2:						
Address 1:			(see location description)			
NOTE:						
PB_____						
Contaminant Information						
Contaminant ID:			00-00-0			
Contaminant:			[Placeholder]			
Media ID:			4			
Media Type:			Ground Water			
Cleanup Level:						
Units:						
Cleanup Level Basis:						
Maximum Residual Contamination:						
Record ID:			29957			
Last Update:			5/21/2015			
Impacts Response Actions						
Number of GW Receptors:						
Ecological Receptors Present:			FALSE			
Type of Ecological Receptors:						
Acres of Contaminated Soil:						
Volume of Contaminated Soil:						
Acres of Surface Water Impacted:						
Acres of Wetland Impacted:						
Acres of Sediment Impacted:						
Ground Water Plume Area(acres):						
Was Cleanup Conducted?:			FALSE			
Acres of Contaminated Soil Remediated at Site:						
Volume of Soil Cleaned at Site:						
Number of Municipal Wells Contaminated:						
Number of Domestic Wells Contaminated:						
Number of Surface Water Intakes Contaminated:						
Number of Drums Removed from Site:						
Year Soil Remediated:						
Acres of Soil with Restricted Access:						
Year Institutional Control Remedy Completed:						
Year GW Remedy Completed:						
Year GW IC Completed:						
Acres of Wetland or Sediment Remediated:						
Public Financing?:			FALSE			
Assurance Help?:			FALSE			
Land Use Classification at Site:						
Land Use In Vicinty Of Site:						
Deed Notification Present on Site?:			FALSE			
Restrictive Covenant Present?:			FALSE			
Is Ground Water Pump & Treat Being Used at Site?:			FALSE			
Environmental Covenant Present?:			FALSE			
Restrictive Covenant Basis/Desc:						
Miscellaneous Comments:						
Quaternary Perched:			FALSE			
Quaternary Water Table:			FALSE			
Quaternary Confined:			FALSE			
Cretaceous:			FALSE			
Plattville:			FALSE			

Map Key	Number of Records	Direction	Distance (mi/ft)	Elev (ft)	Site	DB
St. Peter:		FALSE				
Prairie Du Chien:		FALSE				
Jordan:		FALSE				
Ironton/Galesville:		FALSE				
Mt Simon - Hinckley:		FALSE				
Precambrian, Undifferentiated:		FALSE				
Other or Unknown Aquifer:		FALSE				
Date Site Info Last Updated:		8/18/2015	12:45:24 PM			
Date Institutional Control Info Last Updated:						
Location where the IC was filed:						
Surface Water Classification (Primary):						
Surface Water Classification (Secondary):						
Comments Related to Surface Water:						
Site Event Log						
Event ID:		41				
Event:		VIC Program Participation Dates (Start/End)				
Additional Info:		None Entered				
Start Date:		04/21/15				
End Date:						
Planned Start Date:						
Planned End Date:						
Last Update:		4/23/2015				
Record No:		40763				
Site Event Log						
Event ID:		45				
Event:		No Association Determination Issued				
Additional Info:		None Entered				
Start Date:		04/21/15				
End Date:		05/22/15				
Planned Start Date:						
Planned End Date:						
Last Update:		5/27/2015				
Record No:		40885				
Contact Information						
Contact Last Name:		Nelson				
Contact First Name:		Sara				
Contact Middle Name:						
Contact Type:		CON				
Invoiced Party:		FALSE				
Contact Name:		Braun Intertec				
Contact Address Street:		11001 Hampshire Ave S				
Contact Address Street2:						
Contact City:		Minneapolis				
Contact State:		MN				
Contact Zip:		55438				
Province:						
Country:						
Postal Code:						
Contact Phone:		(952) 995-2494				
Contact Phone Extension:						
Contact Fax:		(000) 000-0000				
Contact Cell:						
Contact Mail:		sanelson@braunintertec.com				
Last Update:		04/23/15				
REC ID:		27742				
REC ID Archive:		48038				
Contact Add Info:						
Staff ID Number:		0				
Org ID:		38208				
Org NAmE:		Braun Intertec Corp				

Map Key	Number of Records	Direction	Distance (mi/ft)	Elev (ft)	Site	DB
Org Type:			200			
Person ID:			-17762			
MPCA Org ID:						
Org Check:						
Person. Check:						
Contact Information						
Contact Last Name:			Olimb			
Contact First Name:			Larry			
Contact Middle Name:						
Contact Type:			VOL			
Invoiced Party:			TRUE			
Contact Name:			Cushman & Wakefield/Northmarq			
Contact Address Street:			400 Robert St			
Contact Address Street2:			Ste 220			
Contact City:			St. Paul			
Contact State:			MN			
Contact Zip:			55101			
Province:						
Country:						
Postal Code:						
Contact Phone:			(651) 665-4476			
Contact Phone Extension:						
Contact Fax:						
Contact Cell:						
Contact Mail:			larry.olimb@cushwakenm.com			
Last Update:			04/23/15			
REC ID:			27743			
REC ID Archive:			48039			
Contact Add Info:						
Staff ID Number:			0			
Org ID:			73690587			
Org NAME:			Cushman & Wakefield/Northmarq			
Org Type:			100			
Person ID:			73680777			
MPCA Org ID:						
Org Check:						
Person. Check:						
Contact Information						
Contact Last Name:			Lockrem			
Contact First Name:			Timothy			
Contact Middle Name:						
Contact Type:			PL			
Invoiced Party:			FALSE			
Contact Name:			MPCA			
Contact Address Street:			520 Lafayette Rd N			
Contact Address Street2:						
Contact City:			St. Paul			
Contact State:			MN			
Contact Zip:			551554194			
Province:						
Country:						
Postal Code:						
Contact Phone:			(651) 757-2686			
Contact Phone Extension:						
Contact Fax:			(000) 000-0000			
Contact Cell:						
Contact Mail:			timothy.lockrem@state.mn.us			
Last Update:			04/27/15			
REC ID:			27764			
REC ID Archive:			48067			
Contact Add Info:						
Staff ID Number:			15441			
Org ID:			0			
Org NAME:						

Map Key	Number of Records	Direction	Distance (mi/ft)	Elev (ft)	Site	DB
Org Type:						
Person ID:		0				
MPCA Org ID:		1715				
Org Check:						
Person. Check:						
Contact Information						
Contact Last Name:		Lockrem				
Contact First Name:		Timothy				
Contact Middle Name:						
Contact Type:		TA				
Invoiced Party:		FALSE				
Contact Name:		MPCA				
Contact Address Street:		520 Lafayette Rd N				
Contact Address Street2:						
Contact City:		St. Paul				
Contact State:		MN				
Contact Zip:		551554194				
Province:						
Country:						
Postal Code:						
Contact Phone:		(651) 757-2686				
Contact Phone Extension:						
Contact Fax:		(000) 000-0000				
Contact Cell:						
Contact Mail:		timothy.lockrem@state.mn.us				
Last Update:		04/27/15				
REC ID:		27765				
REC ID Archive:		48068				
Contact Add Info:						
Staff ID Number:		15441				
Org ID:		0				
Org NName:						
Org Type:						
Person ID:		0				
MPCA Org ID:		1715				
Org Check:						
Person. Check:						

228	1 of 1	ESE	0.50 / 2,635.99	706.01	Riverview Ind. Park E-2 (Viking) See location description (null) St. Paul MN 55107	WIMN
Site ID:		172780			Industrial Classif: (null)	
Watershed Name:		Mississippi River - Twin Cities			County Name: Ramsey	
Latitude:		44.9343338			Coordinate Method: Digitized-DRG	
Longitude:		-93.07540131				
--- Details ---						
Activity ID:		VP14520			Activity Type Name: Voluntary Investigation & Cleanup (VIC)	
Active:		No			Activ Sub Type N: (null)	
Program Name:		Investigation & Cleanup			Legislative District: 65B	
HUC 8:		7010206				

229	1 of 1	WNW	0.55 / 2,894.64	709.78	KAPLAN H. S. SCRAP IRON CO. 345 Shepard Rd St. Paul MN 55102	PLP
Site ID:		SR185			Created By: Dale Trippler	
Core Prgm Int ID:		335104			Created Date: 12/23/1997	
Link ID:		2862			Last Update: 8/19/2010	
Active:		FALSE				
		Alphsort:				

Map Key	Number of Records	Direction	Distance (mi/ft)	Elev (ft)	Site	DB
Site Type:		Recycling/Salvage			City:	729
MPCA region:		Metro			County:	62
HRS Score:	4				Legal District:	65B
NPL:	FALSE				PLS Method:	M
PLP:	TRUE				Pls Scal:	A
District:		Metro			Township:	28
Pgm Ref From:		SA			Range:	22
Pgmint:		SF			Range E W:	W
Cleanup Cost:					Section:	6
Reservation:	FALSE				Qtr 160:	sw
Reservation Name:					Qtr 40:	sw
MPCA Wells:	FALSE				Qtr 10:	sw
Federal Facility:	FALSE				Qtr 2 5:	sw
Primary Fund:	MERLA				Quad:	1293
EPA ID:					NAD No:	83
MPCA ID:					Coordpt Desc:	
Methcol:					Coordsrc Type:	
Coldate:					Coordsrc Org:	
Coldat Equal:					Mpcapgmac:	
Basin Code:	2				Mapscale:	
Major Wtrshed:	20				Verif Meth:	
Minor Wtrshed:					Horiz Ref:	
File Location:		Archival Storage			Utm Source:	2
VIC App GIS:	FALSE				Utm Method:	11
PBP:	FALSE				Utm Scale:	A
WI Risk:					Utm Accuracy:	
WI Loe:					Utm East:	491792.27723
WI Mult:					Utm North:	4975905.8481
County Name:	Ramsey				Utm Zone:	15
Pay Complete:	TRUE				Pls Meth 2:	
Site size:	7				Pls Scal 2:	
Congression Dist:	4				Township 2:	
Enf Lead Agency:	MPCA				Range 2:	
Feddef Pilot:	FALSE				Rge E W 2:	
Site Class A:	FALSE				Section 2:	
Site Class B:	FALSE				Qtr 160 2:	
Site Class C:	TRUE				Qtr 40 2:	
Site Class D:	TRUE				Qtr 10 2:	
Fundfin:	FALSE				Qtr 2 5 2:	
Natresdmg:	FALSE				Quad 2:	
Physical Location:		North of Shepard Road between Washington Street and the High Bridge Power Plant and south of Spring Street (High Bdrge service road).				

Note:**Contaminant Information**

Contaminant ID: 7439-92-1
Contaminant: Lead
Media ID: 2
Media Type: Soil
Cleanup Level: 400
Units: mg/Kg
Cleanup Level Basis: Other
Maximum Residual Contamination:
Record ID: 1499
Last Update: 12/23/1997

Contaminant Information

Contaminant ID: 1336-36-3
Contaminant: Polychlorinated biphenyls; (PCB's)
Media ID: 2
Media Type: Soil
Cleanup Level: 5
Units: mg/Kg

Map Key	Number of Records	Direction	Distance (mi/ft)	Elev (ft)	Site	DB
Cleanup Level Basis:			HRL (Health Risk Limit)			
Maximum Residual Contamination:						
Record ID:			1500			
Last Update:			12/23/1997			
Impacts Response Actions						
Number of GW Receptors:						
Ecological Receptors Present:			FALSE			
Type of Ecological Receptors:						
Acres of Contaminated Soil:			8			
Volume of Contaminated Soil:			600			
Acres of Surface Water Impacted:						
Acres of Wetland Impacted:						
Acres of Sediment Impacted:						
Ground Water Plume Area(acres):						
Was Cleanup Conducted?:			TRUE			
Acres of Contaminated Soil Remediated at Site:			0.5			
Volume of Soil Cleaned at Site:						
Number of Municipal Wells Contaminated:						
Number of Domestic Wells Contaminated:						
Number of Surface Water Intakes Contaminated:						
Number of Drums Removed from Site:						
Year Soil Remediated:			1990			
Acres of Soil with Restricted Access:						
Year Institutional Control Remedy Completed:						
Year GW Remedy Completed:						
Year GW IC Completed:						
Acres of Wetland or Sediment Remediated:						
Public Financing?:			FALSE			
Assurance Help?:			FALSE			
Land Use Classification at Site:			Undetermined			
Land Use In Vicinity Of Site:			Commercial			
Deed Notification Present on Site?:			FALSE			
Restrictive Covenant Present?:			FALSE			
Is Ground Water Pump & Treat Being Used at Site?:			FALSE			
Environmental Covenant Present?:			FALSE			
Restrictive Covenant Basis/Desc:						
Miscellaneous Comments:						
Quaternary Perched:			FALSE			
Quaternary Water Table:			FALSE			
Quaternary Confined:			FALSE			
Cretaceous:			FALSE			
Plattville:			FALSE			
St. Peter:			FALSE			
Prairie Du Chien:			FALSE			
Jordan:			FALSE			
Ironton/Galesville:			FALSE			
Mt Simon - Hinckley:			FALSE			
Precambrian, Undifferentiated:			FALSE			
Other or Unknown Aquifer:			FALSE			
Date Site Info Last Updated:			3/19/1999			
Date Institutional Control Info Last Updated:						
Location where the IC was filed:						
Surface Water Classification (Primary):						
Surface Water Classification (Secondary):						
Comments Related to Surface Water:						

Site Event Log

Map Key	Number of Records	Direction	Distance (mi/ft)	Elev (ft)	Site	DB
Event ID:			36			
Event:			Interim Response Action / Waste Removal			
Additional Info:			RP removed PCB contaminated soils in three locations down to a level of 50ppm.			
Start Date:			04/01/90			
End Date:			05/01/90			
Planned Start Date:						
Planned End Date:						
Last Update:			5/26/1999			
Record No:			6723			
Site Event Log						
Event ID:			34			
Event:			Remedial Investigation			
Additional Info:			None Entered			
Start Date:						
End Date:			06/01/90			
Planned Start Date:						
Planned End Date:						
Last Update:			2/3/1999			
Record No:			6724			
Site Event Log						
Event ID:			35			
Event:			Feasibility Study			
Additional Info:			A second RI/FIS was completed for this site.			
Start Date:						
End Date:			10/30/95			
Planned Start Date:						
Planned End Date:						
Last Update:			2/3/1999			
Record No:			6725			
Site Event Log						
Event ID:			37			
Event:			Remedial Action			
Additional Info:			NA			
Start Date:			07/17/01			
End Date:			10/31/01			
Planned Start Date:			03/01/01			
Planned End Date:			12/31/01			
Last Update:			1/22/2002			
Record No:			7365			
Site Event Log						
Event ID:			28			
Event:			MN Decision Document (MDD)			
Additional Info:			None Entered			
Start Date:						
End Date:			09/07/00			
Planned Start Date:						
Planned End Date:			10/31/00			
Last Update:			10/13/2000			
Record No:			8863			
Site Event Log						
Event ID:			38			
Event:			Remedial Design			
Additional Info:			Remedial Design Response Action			
Start Date:			10/22/99			
End Date:			09/06/00			
Planned Start Date:						
Planned End Date:			12/31/00			

Map Key	Number of Records	Direction	Distance (mi/ft)	Elev (ft)	Site	DB
Last Update:			10/13/2000			
Record No:			8865			
Site Event Log						
Event ID:			34			
Event:			Remedial Investigation			
Additional Info:			Additional GW monitoring			
Start Date:						
End Date:			07/06/00			
Planned Start Date:			05/09/00			
Planned End Date:			07/06/00			
Last Update:			10/13/2000			
Record No:			9759			
Site Event Log						
Event ID:			38			
Event:			Remedial Design			
Additional Info:			Stormwater management & Erosion Control	Health and		
Start Date:			07/28/00			
End Date:			09/06/00			
Planned Start Date:						
Planned End Date:						
Last Update:			10/13/2000			
Record No:			9760			
Site Event Log						
Event ID:			150			
Event:			PLP Listing Period (List=Start; Delist=End; also describe in "Additional Information" field)			
Additional Info:			None Entered			
Start Date:			04/30/86			
End Date:			04/15/02			
Planned Start Date:						
Planned End Date:			01/30/02			
Last Update:			7/15/2004			
Record No:			21845			
Contact Information						
Contact Last Name:			Flynn			
Contact First Name:			William			
Contact Middle Name:			E			
Contact Type:			LEC			
Invoiced Party:			FALSE			
Contact Name:			lawyer for Kaplan			
Contact Address Street:			4200 IDS Center			
Contact Address Street2:			80 South Eighth Street			
Contact City:			Minneapolis			
Contact State:			MN			
Contact Zip:			554022205			
Province:						
Country:						
Postal Code:						
Contact Phone:			(612) 371-3926			
Contact Phone Extension:						
Contact Fax:						
Contact Cell:						
Contact Mail:						
Last Update:						
REC ID:			60			
REC ID Archive:			1012			
Contact Add Info:						
Staff ID Number:			0			
Org ID:			0			
Org NAmE:						
Org Type:						

Map Key	Number of Records	Direction	Distance (mi/ft)	Elev (ft)	Site	DB
Person ID:			-19013			
MPCA Org ID:						
Org Check:						
Person. Check:						
Contact Information						
Contact Last Name:			Kaplan			
Contact First Name:			Harvey			
Contact Middle Name:			F			
Contact Type:			LRP			
Invoiced Party:			FALSE			
Contact Name:			Owner			
Contact Address Street:			5500 Norwest Center			
Contact Address Street2:						
Contact City:			Minneapolis			
Contact State:			MN			
Contact Zip:			55402			
Province:						
Country:						
Postal Code:						
Contact Phone:			(612) 375-1138			
Contact Phone Extension:						
Contact Fax:						
Contact Cell:						
Contact Mail:						
Last Update:						
REC ID:			555			
REC ID Archive:			1796			
Contact Add Info:						
Staff ID Number:			0			
Org ID:			0			
Org NName:						
Org Type:						
Person ID:			-13757			
MPCA Org ID:						
Org Check:						
Person. Check:						
Contact Information						
Contact Last Name:			Trippler			
Contact First Name:			Dale			
Contact Middle Name:			J			
Contact Type:			FPL			
Invoiced Party:			FALSE			
Contact Name:			MPCA			
Contact Address Street:			520 Lafayette Rd N			
Contact Address Street2:						
Contact City:			St. Paul			
Contact State:			MN			
Contact Zip:			551554194			
Province:						
Country:						
Postal Code:						
Contact Phone:			(612) 297-8483			
Contact Phone Extension:						
Contact Fax:			(612) 297-8676			
Contact Cell:						
Contact Mail:			Dale.Trippler@state.mn.us			
Last Update:			02/15/01			
REC ID:			557			
REC ID Archive:			1798			
Contact Add Info:						
Staff ID Number:			3429			
Org ID:			0			
Org NName:						
Org Type:						

Map Key	Number of Records	Direction	Distance (mi/ft)	Elev (ft)	Site	DB
Person ID:			0			
MPCA Org ID:			1715			
Org Check:						
Person. Check:						
Contact Information						
Contact Last Name:			MacArthur			
Contact First Name:			James			
Contact Middle Name:						
Contact Type:			FTA			
Invoiced Party:			FALSE			
Contact Name:			MPCA			
Contact Address Street:			520 Lafayette Rd N			
Contact Address Street2:						
Contact City:			St. Paul			
Contact State:			MN			
Contact Zip:			551554194			
Province:						
Country:						
Postal Code:						
Contact Phone:			(612) 296-7375			
Contact Phone Extension:						
Contact Fax:			(612) 296-9707			
Contact Cell:						
Contact Mail:			James.Macarthur@state.mn.us			
Last Update:			04/05/99			
REC ID:			559			
REC ID Archive:			1800			
Contact Add Info:						
Staff ID Number:			3329			
Org ID:			0			
Org NAmE:						
Org Type:						
Person ID:			0			
MPCA Org ID:			65901115			
Org Check:						
Person. Check:						
Contact Information						
Contact Last Name:			Neve			
Contact First Name:			Hans			
Contact Middle Name:						
Contact Type:			FPL			
Invoiced Party:			FALSE			
Contact Name:			MPCA			
Contact Address Street:			520 Lafayette Rd N			
Contact Address Street2:						
Contact City:			St. Paul			
Contact State:			MN			
Contact Zip:			551554194			
Province:						
Country:						
Postal Code:						
Contact Phone:			(651) 757-7715			
Contact Phone Extension:						
Contact Fax:			(651) 296-9707			
Contact Cell:						
Contact Mail:			Hans.Neve@state.mn.us			
Last Update:			04/14/00			
REC ID:			561			
REC ID Archive:			1802			
Contact Add Info:						
Staff ID Number:			3357			
Org ID:			0			
Org NAmE:						
Org Type:						

Map Key	Number of Records	Direction	Distance (mi/ft)	Elev (ft)	Site	DB
Person ID:			0			
MPCA Org ID:			1715			
Org Check:						
Person. Check:						
Contact Information						
Contact Last Name:			Anderson			
Contact First Name:			LaVonne			
Contact Middle Name:						
Contact Type:			FSA			
Invoiced Party:			FALSE			
Contact Name:			MPCA			
Contact Address Street:			520 Lafayette Rd N			
Contact Address Street2:						
Contact City:			St. Paul			
Contact State:			MN			
Contact Zip:			551554194			
Province:						
Country:						
Postal Code:						
Contact Phone:			(612) 296-7436			
Contact Phone Extension:						
Contact Fax:			(612) 296-9707			
Contact Cell:						
Contact Mail:			Lavonne.Anderson@state.mn.us			
Last Update:			04/28/99			
REC ID:			562			
REC ID Archive:			1803			
Contact Add Info:						
Staff ID Number:			3183			
Org ID:			0			
Org NName:						
Org Type:						
Person ID:			0			
MPCA Org ID:			1715			
Org Check:						
Person. Check:						
Contact Information						
Contact Last Name:			Fellows			
Contact First Name:			Nile			
Contact Middle Name:						
Contact Type:			PL			
Invoiced Party:			FALSE			
Contact Name:			MPCA			
Contact Address Street:			520 Lafayette Rd N			
Contact Address Street2:						
Contact City:			St. Paul			
Contact State:			MN			
Contact Zip:			551554194			
Province:						
Country:						
Postal Code:						
Contact Phone:						
Contact Phone Extension:						
Contact Fax:						
Contact Cell:						
Contact Mail:						
Last Update:			04/30/99			
REC ID:			5359			
REC ID Archive:			8949			
Contact Add Info:						
Staff ID Number:			219			
Org ID:			0			
Org NName:						
Org Type:						

Map Key	Number of Records	Direction	Distance (mi/ft)	Elev (ft)	Site	DB
Person ID:			0			
MPCA Org ID:			1715			
Org Check:						
Person. Check:						
Contact Information						
Contact Last Name:			Bulger			
Contact First Name:			Paul			
Contact Middle Name:			r			
Contact Type:			fta			
Invoiced Party:			FALSE			
Contact Name:			MPCA			
Contact Address Street:			520 Lafayette Rd N			
Contact Address Street2:						
Contact City:			St. Paul			
Contact State:			MN			
Contact Zip:			551554194			
Province:						
Country:						
Postal Code:						
Contact Phone:			(651) 757-7827			
Contact Phone Extension:						
Contact Fax:						
Contact Cell:						
Contact Mail:						
Last Update:			04/14/00			
REC ID:			6794			
REC ID Archive:			10642			
Contact Add Info:						
Staff ID Number:			3209			
Org ID:			0			
Org NName:						
Org Type:						
Person ID:			0			
MPCA Org ID:			1715			
Org Check:						
Person. Check:						
Contact Information						
Contact Last Name:			Guo			
Contact First Name:			Lifeng			
Contact Middle Name:						
Contact Type:			FTA			
Invoiced Party:			FALSE			
Contact Name:			MPCA			
Contact Address Street:			520 Lafayette Rd N			
Contact Address Street2:						
Contact City:			St. Paul			
Contact State:			MN			
Contact Zip:			551554194			
Province:						
Country:						
Postal Code:						
Contact Phone:			(651) 757-8112			
Contact Phone Extension:						
Contact Fax:			651-296-9707			
Contact Cell:						
Contact Mail:			lifeng.guo@state.mn.us			
Last Update:			01/10/02			
REC ID:			9928			
REC ID Archive:			14197			
Contact Add Info:						
Staff ID Number:			3256			
Org ID:			0			
Org NName:						
Org Type:						

Map Key	Number of Records	Direction	Distance (mi/ft)	Elev (ft)	Site	DB
Person ID:		0				
MPCA Org ID:		1715				
Org Check:						
Person. Check:						
Contact Information						
Contact Last Name:		Scheer				
Contact First Name:		Dave				
Contact Middle Name:		A.				
Contact Type:		TA				
Invoiced Party:		FALSE				
Contact Name:		MPCA				
Contact Address Street:		520 Lafayette Rd N				
Contact Address Street2:						
Contact City:		St. Paul				
Contact State:		MN				
Contact Zip:		551554194				
Province:						
Country:						
Postal Code:						
Contact Phone:		(651) 757-6630				
Contact Phone Extension:						
Contact Fax:		(651) 296-9707				
Contact Cell:						
Contact Mail:		dave.scheer@state.mn.us				
Last Update:		08/10/06				
REC ID:		16973				
REC ID Archive:		34001				
Contact Add Info:						
Staff ID Number:		3390				
Org ID:		0				
Org NName:						
Org Type:						
Person ID:		0				
MPCA Org ID:		1715				
Org Check:						
Person. Check:						

[230](#)

1 of 1

N

0.66 /
3,466.04

759.33

BUCKBEE-MEARS ST. PAUL
245 EAST 6TH STREET
ST. PAUL MN 55101RCRA
CORRACTS

EPA Handler ID:	MND990860470
Current Site Name:	BUCKBEE-MEARS ST. PAUL
Generator Status Universe:	No Report
Land Type:	Private
Activity Location:	MN
TSD Activity:	Yes
Mixed Waste Generator:	No
Importer Activity:	No
Transporter Activity:	No
Transfer Facility:	No
Recycler Activity:	No
Onsite Burner Exemption:	No
Furnace Exemption:	No
Underground Inject Activity:	No
Rece Waste From Off Site:	No
Used Oil Transporter:	No
Used Oil Transfer Facility:	No
Used Oil Processor:	No
Used Oil Refiner:	No
Used Oil Burner:	No
Used Oil Market Burner:	No
Used Oil Spec Marketer:	No
Mailing Address:	245 EAST 6TH STREET, , ST. PAUL, MN, 55101, US

Map Key	Number of Records	Direction	Distance (mi/ft)	Elev (ft)	Site	DB
Contact Name:		JEFF J STEELE				
Contact Address:		245 E 6TH ST, , ST PAUL, MN, 55101, US				
Contact Email:						
Location Street 2:						
Owner/Operator Information						
Owner/Operator Indicator:		CP				
Owner/Operator Name:		BMC INDUSTRIES INC				
Owner/Operator Address:		TOW APPLETREE SQUARE STE 400 MINNEAPOLIS MN US 55425				
Owner/Operator Phone:		6128516000				
Owner/Operator Type:		P				
Date Became Current:		19850101				
Date Ended Current:						
Owner/Operator Indicator:		CO				
Owner/Operator Name:		BUCKBEE MEARS ST PAUL INC				
Owner/Operator Address:		245 6TH ST E ST. PAUL MN US 55101				
Owner/Operator Phone:		NONE				
Owner/Operator Type:		P				
Date Became Current:		19990809				
Date Ended Current:		20030909				
Owner/Operator Indicator:		CO				
Owner/Operator Name:		BMC INDUSTRIES				
Owner/Operator Address:		KELLOGG ROAD, PO BOOX 189 CORTLAND NY US 13045				
Owner/Operator Phone:						
Owner/Operator Type:		P				
Date Became Current:		19080101				
Date Ended Current:						
Owner/Operator Indicator:		CP				
Owner/Operator Name:		DENNIS MALECEK				
Owner/Operator Address:		US				
Owner/Operator Phone:						
Owner/Operator Type:		P				
Date Became Current:		20011112				
Date Ended Current:						
Owner/Operator Indicator:		CP				
Owner/Operator Name:		BUCKBEE MEARS CO				
Owner/Operator Address:		SUITE 1150 AMER NATL BANK BLDG CITY NOT REPORTED MN 99998				
Owner/Operator Phone:		6122286510				
Owner/Operator Type:		P				
Date Became Current:						
Date Ended Current:						
Owner/Operator Indicator:		CO				
Owner/Operator Name:		BMC INDUSTRIES				
Owner/Operator Address:		US				
Owner/Operator Phone:						
Owner/Operator Type:		P				
Date Became Current:		19080101				
Date Ended Current:						
Owner/Operator Indicator:		CO				
Owner/Operator Name:		BMC INDUSTRIES INC				
Owner/Operator Address:		TOW APPLETREE SQUARE STE 400 MINNEAPOLIS MN 55425				
Owner/Operator Phone:		6128516000				
Owner/Operator Type:		P				
Date Became Current:						
Date Ended Current:						
Owner/Operator Indicator:		CO				
Owner/Operator Name:		BMC INDUSTRIES INC				
Owner/Operator Address:		TOW APPLETREE SQUARE STE 400 MINNEAPOLIS MN US 55425				
Owner/Operator Phone:		6128516000				

Map Key	Number of Records	Direction	Distance (mi/ft)	Elev (ft)	Site	DB
Owner/Operator Type:		P				
Date Became Current:		19850101				
Date Ended Current:						
NAICS Information						
Naics Code:		339112				
Naics Description:		SURGICAL AND MEDICAL INSTRUMENT MANUFACTURING				
Naics Code:		334419				
Naics Description:		OTHER ELECTRONIC COMPONENT MANUFACTURING				
Naics Code:		334412				
Naics Description:		BARE PRINTED CIRCUIT BOARD MANUFACTURING				
Naics Code:		332812				
Naics Description:		METAL COATING, ENGRAVING (EXCEPT JEWELRY AND SILVERWARE), AND ALLIED SERVICES TO MANUFACTURERS				
Naics Code:		335999				
Naics Description:		ALL OTHER MISCELLANEOUS ELECTRICAL EQUIPMENT AND COMPONENT MANUFACTURING				
Naics Code:		33991				
Naics Description:		JEWELRY AND SILVERWARE MANUFACTURING				
Naics Code:		332813				
Naics Description:		ELECTROPLATING, PLATING, POLISHING, ANODIZING, AND COLORING				
Handler Information						
Date Received:		20041220				
Facility Name:		BUCKBEE-MEARS ST. PAUL				
Date Received:		19960223				
Facility Name:		BUCKBEE-MEARS ST. PAUL				
Classification:		Large Quantity Generator				
Date Received:		19801117				
Facility Name:		BUCKBEE MEARS ST PAUL				
Date Received:		19940225				
Facility Name:		BUCKBEE-MEARS ST. PAUL				
Classification:		Large Quantity Generator				
Date Received:		19900625				
Facility Name:		BMC INDUSTRIES, INC				
Classification:		Large Quantity Generator				
Date Received:		20030909				
Facility Name:		BUCKBEE-MEARS ST. PAUL				
Date Received:		19980225				
Facility Name:		BUCKBEE MEARS ST PAUL				
Classification:		Large Quantity Generator				
Date Received:		20020228				
Facility Name:		BUCKBEE-MEARS ST. PAUL				
Classification:		Large Quantity Generator				
Date Received:		20040222				
Facility Name:		BUCKBEE-MEARS ST. PAUL				
Classification:		Large Quantity Generator				
Date Received:		19800725				
Facility Name:		BMC INDUSTRIES INC - SITE B				
Date Received:		19920228				
Facility Name:		BUCKBEE-MEARS ST. PAUL				
Classification:		Large Quantity Generator				

Hazardous Waste Information

Map Key	Number of Records	Direction	Distance (mi/ft)	Elev (ft)	Site	DB
Waste Code: Waste:			F001		THE FOLLOWING SPENT HALOGENATED SOLVENTS USED IN DEGREASING: TETRACHLOROETHYLENE, TRICHLOROETHYLENE, METHYLENE CHLORIDE, 1,1,1-TRICHLOROETHANE, CARBON TETRACHLORIDE AND CHLORINATED FLUOROCARBONS; ALL SPENT SOLVENT MIXTURES/BLENDS USED IN DEGREASING CONTAINING, BEFORE USE, A TOTAL OF TEN PERCENT OR MORE (BY VOLUME) OF ONE OR MORE OF THE ABOVE HALOGENATED SOLVENTS OR THOSE SOLVENTS LISTED IN F002, F004, AND F005; AND STILL BOTTOMS FROM THE RECOVERY OF THESE SPENT SOLVENTS AND SPENT SOLVENT MIXTURES.	
Waste Code: Waste:			D008		LEAD	
Waste Code: Waste:			MN03		Ink Wastes	
Waste Code: Waste:			D019		CARBON TETRACHLORIDE	
Waste Code: Waste:			D039		TETRACHLOROETHYLENE	
Waste Code: Waste:			U044		CHLOROFORM (OR) METHANE, TRICHLORO-	
Waste Code: Waste:			D007		CHROMIUM	
Waste Code: Waste:			U002		2-PROPANONE (I) (OR) ACETONE (I)	
Waste Code: Waste:			U226		ETHANE, 1,1,1-TRICHLORO- (OR) METHYL CHLOROFORM	
Waste Code: Waste:			F002		THE FOLLOWING SPENT HALOGENATED SOLVENTS: TETRACHLOROETHYLENE, METHYLENE CHLORIDE, TRICHLOROETHYLENE, 1,1,1-TRICHLOROETHANE, CHLOROBENZENE, 1,1,2-TRICHLORO-1,2,2-TRIFLUOROETHANE, ORTHO-DICHLOROBENZENE, TRICHLOROFLUOROMETHANE, AND 1,1,2, TRICHLOROETHANE; ALL SPENT SOLVENT MIXTURES/BLENDS CONTAINING, BEFORE USE, A TOTAL OF TEN PERCENT OR MORE (BY VOLUME) OF ONE OR MORE OF THE ABOVE HALOGENATED SOLVENTS OR THOSE SOLVENTS LISTED IN F001, F004, AND F005; AND STILL BOTTOMS FROM THE RECOVERY OF THESE SPENT SOLVENTS AND SPENT SOLVENT MIXTURES.	
Waste Code: Waste:			U151		MERCURY	
Waste Code: Waste:			D003		REACTIVE WASTE	
Waste Code: Waste:			U228		ETHENE, TRICHLORO- (OR) TRICHLOROETHYLENE	
Waste Code: Waste:			U003		ACETONITRILE (I,T)	
Waste Code: Waste:			U236		2,7-NAPHTHALENEDISULFONIC ACID,3,3'-[(3,3'-DIMETHYL[1,1'-BIPHENYL]-4,4'-DIYL)BIS(AZO)BIS[5-AMINO-4-HYDROXY]-, TETRASODIUM SALT (OR) TRY PAN BLUE	
Waste Code: Waste:			U359		ETHANOL, 2-ETHOXY- (OR) ETHYLENE GLYCOL MONOETHYL ETHER	
Waste Code: Waste:			U154		METHANOL (I) (OR) METHYL ALCOHOL (I)	
Waste Code: Waste:			D004		ARSENIC	

Map Key	Number of Records	Direction	Distance (mi/ft)	Elev (ft)	Site	DB
Waste Code: Waste:					D018 BENZENE	
Waste Code: Waste:					P022 CARBON DISULFIDE	
Waste Code: Waste:					P030 CYANIDES (SOLUBLE CYANIDE SALTS), NOT OTHERWISE SPECIFIED	
Waste Code: Waste:					U202 1,2-BENZISOTHIAZOL-3(2H)-ONE, 1,1-DIOXIDE, & SALTS (OR) SACCHARIN, & SALTS	
Waste Code: Waste:					U218 ETHANETHIOAMIDE (OR) THIOACETAMIDE	
Waste Code: Waste:					F006 WASTEWATER TREATMENT SLUDGES FROM ELECTROPLATING OPERATIONS, EXCEPT FROM THE FOLLOWING PROCESSES: (1) SULFURIC ACID ANODIZING OF ALUMINUM; (2) TIN PLATING ON CARBON STEEL; (3) ZINC PLATING (SEGREGATED BASIS) ON CARBON STEEL; (4) ALUMINUM OR ZINC-ALUMINUM PLATING ON CARBON STEEL; (5) CLEANING/STRIPPING ASSOCIATED WITH TIN, ZINC, AND ALUMINUM PLATING ON CARBON STEEL; AND (6) CHEMICAL ETCHING AND MILLING OF ALUMINUM.	
Waste Code: Waste:					MN02 Dry Cleaning Wastes	
Waste Code: Waste:					D026 CRESOL	
Waste Code: Waste:					U159 2-BUTANONE (I,T) (OR) METHYL ETHYL KETONE (MEK) (I,T)	
Waste Code: Waste:					U239 BENZENE, DIMETHYL- (I,T) (OR) XYLENE (I)	
Waste Code: Waste:					D006 CADMIUM	
Waste Code: Waste:					D011 SILVER	
Waste Code: Waste:					D009 MERCURY	
Waste Code: Waste:					D010 SELENIUM	
Waste Code: Waste:					D040 TRICHLORETHYLENE	
Waste Code: Waste:					F005 THE FOLLOWING SPENT NONHALOGENATED SOLVENTS: TOLUENE, METHYL ETHYL KETONE, CARBON DISULFIDE, ISOBUTANOL, PYRIDINE, BENZENE, 2-ETHOXYETHANOL, AND 2-NITROPROPANE; ALL SPENT SOLVENT MIXTURES/BLENDS CONTAINING, BEFORE USE, A TOTAL OF TEN PERCENT OR MORE (BY VOLUME) OF ONE OR MORE OF THE ABOVE NONHALOGENATED SOLVENTS OR THOSE SOLVENTS LISTED IN F001, F002, OR F004; AND STILL BOTTOMS FROM THE RECOVERY OF THESE SPENT SOLVENTS AND SPENT SOLVENT MIXTURES.	
Waste Code: Waste:					P099 ARGENTATE (1-), BIS(CYANO-C)-, POTASSIUM (OR) POTASSIUM SILVER CYANIDE	
Waste Code: Waste:					U048 O-CHLOROPHENOL (OR) PHENOL, 2-CHLORO-	
Waste Code: Waste:					U081 2,4-DICHLOROPHENOL (OR) PHENOL, 2,4-DICHLORO-	

Map Key	Number of Records	Direction	Distance (mi/ft)	Elev (ft)	Site	DB
Waste Code: Waste:					U122 FORMALDEHYDE	
Waste Code: Waste:					U144 ACETIC ACID, LEAD(2+) SALT (OR) LEAD ACETATE	
Waste Code: Waste:					U147 2,5-FURANDIONE (OR) MALEIC ANHYDRIDE	
Waste Code: Waste:					U219 THIOUREA	
Waste Code: Waste:					D001 IGNITABLE WASTE	
Waste Code: Waste:					D002 CORROSIVE WASTE	
Waste Code: Waste:					D021 CHLOROBENZENE	
Waste Code: Waste:					D025 P-CRESOL	
Waste Code: Waste:					D027 1,4-DICHLOROBENZENE	
Waste Code: Waste:					D035 METHYL ETHYL KETONE	
Waste Code: Waste:					F003 THE FOLLOWING SPENT NONHALOGENATED SOLVENTS: XYLENE, ACETONE, ETHYL ACETATE, ETHYL BENZENE, ETHYL ETHER, METHYL ISOBUTYL KETONE, N-BUTYL ALCOHOL, CYCLOHEXANONE, AND METHANOL; ALL SPENT SOLVENT MIXTURES/BLENDS CONTAINING, BEFORE USE, ONLY THE ABOVE SPENT NONHALOGENATED SOLVENTS; AND ALL SPENT SOLVENT MIXTURES/BLENDS CONTAINING, BEFORE USE, ONE OR MORE OF THE ABOVE NONHALOGENATED SOLVENTS, AND A TOTAL OF TEN PERCENT OR MORE (BY VOLUME) OF ONE OR MORE OF THOSE SOLVENTS LISTED IN F001, F002, F004, AND F005; AND STILL BOTTOMS FROM THE RECOVERY OF THESE SPENT SOLVENTS AND SPENT SOLVENT MIXTURES.	
Waste Code: Waste:					F027 DISCARDED UNUSED FORMULATIONS CONTAINING TRI-, TETRA-, OR PENTACHLOROPHENOL OR DISCARDED UNUSED FORMULATIONS CONTAINING COMPOUNDS DERIVED FROM THESE CHLOROPHENOLS. (THIS LISTING DOES NOT INCLUDE FORMULATIONS CONTAINING HEXACHLOROPHENE SYNTHESIZED FROM PREPURIFIED 2,4,5-TRICHLOROPHENOL AS THE SOLE COMPONENT.)	
Waste Code: Waste:					U108 1,4-DIETHYLENEOXIDE (OR) 1,4-DIOXANE	
Waste Code: Waste:					U196 PYRIDINE	
Waste Code: Waste:					F007 SPENT CYANIDE PLATING BATH SOLUTIONS FROM ELECTROPLATING OPERATIONS.	
Waste Code: Waste:					D023 O-CRESOL	
Waste Code: Waste:					F004 THE FOLLOWING SPENT NONHALOGENATED SOLVENTS: CRESOLS, CRESYLIC ACID, AND NITROBENZENE; AND THE STILL BOTTOMS FROM THE RECOVERY OF THESE SOLVENTS; ALL SPENT SOLVENT MIXTURES/BLENDS CONTAINING, BEFORE USE, A TOTAL OF TEN PERCENT OR MORE (BY VOLUME) OF ONE OR MORE OF THE ABOVE NONHALOGENATED SOLVENTS OR THOSE SOLVENTS LISTED IN F001, F002, AND F005; AND STILL BOTTOMS FROM THE RECOVERY OF THESE SPENT SOLVENTS AND SPENT SOLVENT MIXTURES.	

Map Key	Number of Records	Direction	Distance (mi/ft)	Elev (ft)	Site	DB
Waste Code: Waste:			P098 POTASSIUM CYANIDE (OR) POTASSIUM CYANIDE K(CN)			
Waste Code: Waste:			U188 PHENOL			
Waste Code: Waste:			U328 BENZENAMINE, 2-METHYL- (OR) O-TOLUIDINE			
Violation/Evaluation Information						
Evaluation Start Date: Evaluation Agency: Evaluation Type Description: Violation Short Description: Violation Determined Date: Actual Return to Compliance Date: Violation Responsible Agency: Enforcement Action Date: Enforcement Agency: Disposition Status Date: Disposition Status: Enforcement Type Description: Proposed Penalty Amount: Paid Amount: Final Amount:			20000726 E COMPLIANCE EVALUATION INSPECTION ON-SITE Generators - General 20000726 20040329 E 20020927 E FINAL 3008(A) COMPLIANCE ORDER 61796.18 182447 235414			
Evaluation Start Date: Evaluation Agency: Evaluation Type Description: Violation Short Description: Violation Determined Date: Actual Return to Compliance Date: Violation Responsible Agency: Enforcement Action Date: Enforcement Agency: Disposition Status Date: Disposition Status: Enforcement Type Description: Proposed Penalty Amount: Paid Amount: Final Amount:			19870828 S COMPLIANCE EVALUATION INSPECTION ON-SITE			
Evaluation Start Date: Evaluation Agency: Evaluation Type Description: Violation Short Description: Violation Determined Date: Actual Return to Compliance Date: Violation Responsible Agency: Enforcement Action Date: Enforcement Agency: Disposition Status Date: Disposition Status: Enforcement Type Description: Proposed Penalty Amount: Paid Amount: Final Amount:			19911204 S COMPLIANCE EVALUATION INSPECTION ON-SITE Generators - General 19911204 19940713 S			
Evaluation Start Date: Evaluation Agency: Evaluation Type Description: Violation Short Description: Violation Determined Date: Actual Return to Compliance Date: Violation Responsible Agency: Enforcement Action Date:			19911118 S FOCUSED COMPLIANCE INSPECTION			

Map Key	Number of Records	Direction	Distance (mi/ft)	Elev (ft)	Site	DB
Enforcement Agency:						
Disposition Status Date:						
Disposition Status:						
Enforcement Type Description:						
Proposed Penalty Amount:						
Paid Amount:						
Final Amount:						
Evaluation Start Date: 20000726						
Evaluation Agency: E						
Evaluation Type Description: COMPLIANCE EVALUATION INSPECTION ON-SITE						
Violation Short Description: Generators - General						
Violation Determined Date: 20000726						
Actual Return to Compliance Date: 20040329						
Violation Responsible Agency: E						
Enforcement Action Date: 20020927						
Enforcement Agency: E						
Disposition Status Date:						
Disposition Status:						
Enforcement Type Description: INITIAL 3008(A) COMPLIANCE						
Proposed Penalty Amount: 235414						
Paid Amount:						
Final Amount:						
Evaluation Start Date: 19871022						
Evaluation Agency: S						
Evaluation Type Description: FOCUSED COMPLIANCE INSPECTION						
Violation Short Description: TSD - General Facility Standards						
Violation Determined Date: 19871022						
Actual Return to Compliance Date: 19871022						
Violation Responsible Agency: S						
Enforcement Action Date:						
Enforcement Agency:						
Disposition Status Date:						
Disposition Status:						
Enforcement Type Description:						
Proposed Penalty Amount:						
Paid Amount:						
Final Amount:						
Evaluation Start Date: 19841024						
Evaluation Agency: S						
Evaluation Type Description: COMPLIANCE EVALUATION INSPECTION ON-SITE						
Violation Short Description:						
Violation Determined Date:						
Actual Return to Compliance Date:						
Violation Responsible Agency:						
Enforcement Action Date:						
Enforcement Agency:						
Disposition Status Date:						
Disposition Status:						
Enforcement Type Description:						
Proposed Penalty Amount:						
Paid Amount:						
Final Amount:						
Evaluation Start Date: 19911204						
Evaluation Agency: S						
Evaluation Type Description: COMPLIANCE EVALUATION INSPECTION ON-SITE						
Violation Short Description: Generators - General						
Violation Determined Date: 20000726						
Actual Return to Compliance Date: 20040329						
Violation Responsible Agency: S						
Enforcement Action Date:						
Enforcement Agency:						
Disposition Status Date:						
Disposition Status:						
Enforcement Type Description:						

Map Key	Number of Records	Direction	Distance (mi/ft)	Elev (ft)	Site	DB
Proposed Penalty Amount:						
Paid Amount:						
Final Amount:						
Evaluation Start Date: 19870828						
Evaluation Agency: S						
Evaluation Type Description: FOCUSED COMPLIANCE INSPECTION						
Violation Short Description: TSD - General Facility Standards						
Violation Determined Date: 19870828						
Actual Return to Compliance Date: 19871022						
Violation Responsible Agency: S						
Enforcement Action Date: 19870917						
Enforcement Agency: S						
Disposition Status Date:						
Disposition Status:						
Enforcement Type Description: Letter of Warning (LOW)						
Proposed Penalty Amount:						
Paid Amount:						
Final Amount:						
Evaluation Start Date: 19911204						
Evaluation Agency: S						
Evaluation Type Description: COMPLIANCE EVALUATION INSPECTION ON-SITE						
Violation Short Description: Generators - Pre-transport						
Violation Determined Date: 19911204						
Actual Return to Compliance Date: 19940713						
Violation Responsible Agency: S						
Enforcement Action Date: 19921102						
Enforcement Agency: S						
Disposition Status Date:						
Disposition Status:						
Enforcement Type Description: FORGIVEABLE & NON-FORGIVEABLE APO						
Proposed Penalty Amount:						
Paid Amount:						
Final Amount: 5475						
Evaluation Start Date: 20000726						
Evaluation Agency: S						
Evaluation Type Description: COMPLIANCE EVALUATION INSPECTION ON-SITE						
Violation Short Description: Generators - General						
Violation Determined Date: 20000726						
Actual Return to Compliance Date: 20040329						
Violation Responsible Agency: S						
Enforcement Action Date:						
Enforcement Agency:						
Disposition Status Date:						
Disposition Status:						
Enforcement Type Description:						
Proposed Penalty Amount:						
Paid Amount:						
Final Amount:						
Evaluation Start Date: 19900910						
Evaluation Agency: S						
Evaluation Type Description: COMPLIANCE SCHEDULE EVALUATION						
Violation Short Description: TSD - Manifest/Records/Reporting						
Violation Determined Date: 19900910						
Actual Return to Compliance Date: 19940713						
Violation Responsible Agency: S						
Enforcement Action Date: 19900723						
Enforcement Agency: S						
Disposition Status Date:						
Disposition Status:						
Enforcement Type Description: FORGIVEABLE ADMN PENALTY ORDER(APO)						
Proposed Penalty Amount:						
Paid Amount:						
Final Amount:						

Map Key	Number of Records	Direction	Distance (mi/ft)	Elev (ft)	Site	DB
Event						
Corrective Action Event Code:			CA400			
Corrective Action Event Description:			REMEDY DECISION			
Original Schedule Date of Event:						
New Schedule Date of Event:						
Actual Date of Event:			20050819			
Corrective Action Event Code:			CA075LO			
Corrective Action Event Description:			CA PRIORITIZATION-LOW CA PRIORITY			
Original Schedule Date of Event:						
New Schedule Date of Event:						
Actual Date of Event:			19920331			
Corrective Action Event Code:			CA550RC			
Corrective Action Event Description:			REMEDY CONSTRUCTION-REMEDY CONSTRUCTED			
Original Schedule Date of Event:						
New Schedule Date of Event:						
Actual Date of Event:			20080612			
Corrective Action Event Code:			CA070YE			
Corrective Action Event Description:			DETERMINATION OF NEED FOR AN INVESTIGATION-INVESTIGATION IS NECESSARY			
Original Schedule Date of Event:						
New Schedule Date of Event:						
Actual Date of Event:			19980908			
Corrective Action Event Code:			CA100			
Corrective Action Event Description:			INVESTIGATION IMPOSITION			
Original Schedule Date of Event:						
New Schedule Date of Event:						
Actual Date of Event:			19980908			
Corrective Action Event Code:			CA725IN			
Corrective Action Event Description:			HUMAN EXPOSURES CONTROLLED DETERMINATION-MORE INFORMATION NEEDED			
Original Schedule Date of Event:						
New Schedule Date of Event:						
Actual Date of Event:			19970930			
Corrective Action Event Code:			CA750IN			
Corrective Action Event Description:			RELEASE TO GW CONTROLLED DETERMINATION-MORE INFORMATION NEEDED			
Original Schedule Date of Event:						
New Schedule Date of Event:						
Actual Date of Event:			19970930			
Corrective Action Event Code:			CA750YE			
Corrective Action Event Description:			RELEASE TO GW CONTROLLED DETERMINATION-YES, APPLICABLE AS OF THIS DATE			
Original Schedule Date of Event:						
New Schedule Date of Event:						
Actual Date of Event:			19980908			
Corrective Action Event Code:			CA725YE			
Corrective Action Event Description:			HUMAN EXPOSURES CONTROLLED DETERMINATION-YES, APPLICABLE AS OF THIS DATE			
Original Schedule Date of Event:						
New Schedule Date of Event:						
Actual Date of Event:			19980908			

Unplottable Summary

Total: 61 Unplottable sites

DB	Company Name/Site Name	Address	City	Zip	ERIS ID
BROWNFIELDS	Robert Street Improvement Project	Robert St Annapolis St & Mendota Rd	West St. Paul MN	55118	822528838
CERCLIS	LILYDALE PARK DUMP	WEST WATER STREET	ST. PAUL MN	55107	805430457
CERCLIS NFRAP	LILYDALE PARK DUMP	WEST WATER STREET	ST. PAUL MN	55107	805474564
ERNS		ROBERT STREET LIFT BRIDGE	ST. PAUL MN		807011166
ERNS		ROBERT STREET AND I-94 EAST	ST. PAUL MN		806879893
ERNS		ROBERT STREET	ST PAUL MN		807048634
ERNS		BETWEEN WABASHA & ROBERT ST BRIDGE	ST PAUL MN		807130646
ERNS		WABASAH AVENUE BRIDGE MISSISSIPPI RIVER	ST. PAUL MN		806869110
ERNS		WABASHA AVENUE BRIDGE MISSISSIPPI RIVER	ST. PAUL MN		806957820
HMIRS		WABASHA AVENUE	ST PAUL MN		818413498
INST	State Street Vacant Land	State Street	St. Paul MN		819161898
INST	Plato Boulevard	xxxx Plato Boulevard	St. Paul MN		819161847

INST	Riverview Industrial Park #11, Parcel E-3	S of Florida, E on Eaton, W of Lafayette	St. Paul MN		845355942
INST	Shepard Road Sites	Shepard Road	St. Paul MN		819161914
SEMS ARCHIVE	LILYDALE PARK DUMP	WEST WATER STREET	ST. PAUL MN	55107	828851872
SPILLS	Classic Asphalt Company truck fire	494 - Robert Street Bridge	South St. Paul MN		819474049
SPILLS	RESIDENTIAL/COMMERCIAL	344 Robert St	St. Paul MN	55102	819437682
SPILLS	Xcel Energy	4th and Robert Street	St. Paul MN		819423760
SPILLS	Performance Office Papers	7th And Robert	St. Paul MN		819446130
SPILLS	Unknown	@ Robert St Bridge	St. Paul MN		819445110
SPILLS	RAY ANDERSON AND SONS	Annapolis & S Robert	West St. Paul MN		819427157
SPILLS	Visu-Sewer Inc. - Hydraulic Fluid	Annapolis and Robert	West St. Paul MN		833889226
SPILLS	TWIN CITY REFUSE	Atwater St	St. Paul MN		819431527
SPILLS	Mississippi	Between Rober St and Wabasha Bridge	MN		819441768
SPILLS	White Substance on Mississippi River	Between Robert St And Train Trestle	St. Paul MN		819454273
SPILLS	TWIN CITY & WESTERN RAILROAD	Chestnut & Robert St	St. Paul MN		819426585
SPILLS	citizen complaint	Corner of Robert & Annapolis	West St. Paul MN		819423508

SPILLS	Harriet Island	Levee Rd	MN		819449303
SPILLS	UNKNOWN	Mississippi Near Wabasha Bridge	St. Paul MN		819432143
SPILLS	UNKNOWN	Mississippi R and Wabasha Bridge	St. Paul MN		819424601
SPILLS	UNKNOWN	Mississippi River & Wabasha Bridge	St. Paul MN		819467334
SPILLS	COMMERCIAL/URBAN	West of Wabasha Bridge	Lilydale MN		819435209
SPILLS	UNKNOWN	Wabasha St Bridge	St. Paul MN		819433945
SPILLS	UNKNOWN	Wabasha Bridge on Right	St. Paul MN		819464554
SPILLS	MISSISSIPPI RIVER	Wabasha Bridge	St. Paul MN		819438591
SPILLS	Odor on Mississippi River	Wabasha Bridge	St. Paul MN		833888594
SPILLS	Material in Mississippi River	Wabasha Bridge	St. Paul MN		833888074
SPILLS	RIVER	Wabasha & Robert St	St. Paul MN	55107	819443905
SPILLS	UNKNOWN	Wabasha & Mississippi River	St. Paul MN		819425360
SPILLS	Mississippi River	W of the Wabasha Bridge	St. Paul MN		819450915
SPILLS	Mississippi River Roberts street bridge Sheen	Roberts St Bridge	St. Paul MN		819448933
SPILLS	Mississippi River - St. Paul - sheen	Robert Street to Lafayette Road	St. Paul MN		819459051

SPILLS	CP Rail RR	Robert Street Bridge	St. Paul MN		833888469
SPILLS	UNKNOWN ABANDONED BARRELS	Robert St Bridge And S Side O	St. Paul MN		819466271
SPILLS	Unknown	Robert St Bridge	St. Paul MN	55102	819440341
SPILLS	Mississippi River	Robert St Bridge	St. Paul MN	55102	819451634
SPILLS	UNKNOWN	Robert St Bridge	St. Paul MN	55102	819444601
SPILLS	SAINT PAUL COAST GUARD	Robert St Bridge	St. Paul MN	55102	819465579
SPILLS	BFI Garbage Truck	Robert St Between 11 And 12	St. Paul MN		819453631
SPILLS	Aldridge Electric - Generator Fuel Spill	Raymond Ave at Myrtle and Wabasha	St. Paul MN		819420877
SPILLS	UNKNOWN	Mississippir River At Robert Stree	St. Paul MN		819426058
SPILLS	UNKNOWN	Mississippi River Robert St	St. Paul MN		819427324
SPILLS	UNKNOWN	Mississippi River N of Wabasha	St. Paul MN		819429837
SPILLS	UNKNOWN	Mississippi River at Wabasha Stree	St. Paul MN		819425051
SPILLS	UNKNOWN	Mississippi River at Wabasha Stree	St. Paul MN		819426045
SPILLS	UNKNOWN	Mississippi River And Robert Stree	St. Paul MN		819427415
SPILLS	UNKNOWN	Mississippi River And Robert Stree	St. Paul MN		819465158

SPILLS	UNKNOWN	Mississippi River And Robert Stree	St. Paul MN		819468860
VIC	MCES Riverview Siphon Reconstruction	Wabasha St. and Starkey St.	St. Paul MN	55197	819153220
VIC	Eaton Street Properties	7 adjacent parcels Eaton and Lafayette Freeway	St. Paul MN	55107	819150232
VIC	Capitol Square Redevelopment	Between 10th St. E and 11 St. E and Cedar Street and Minnesota Street	St. Paul MN	55101	819153089

Unplottable Report

Site: **Robert Street Improvement Project**
Robert St Annapolis St & Mendota Rd West St. Paul MN 55118

BROWNFIELDS

Tank Site: 4676
Tank Site Program Int ID: 70648572
Active?: Yes
Interest Name: Robert Street Improvement Project
Interest Type Code: PT
Interest Type Desc: Petroleum Brownfield
Site ID: 70648569
Interest Phone: NO CORE PI PH.
Interest Start Date: 10/13/2014 00:00:00
Interest End Date:
Pgm Int Source: CORE
ADDR_ID: 70648565
Address Source: CORE
Lat/Long ID: 209583
Lat/Long Desc:
Lat Degrees: 44
Lat Minutes: 53
Lat Seconds: 27.15
Long Degrees: -93
Long Minutes: 4
Long Seconds: 50.12
Comments:

Site: **LILYDALE PARK DUMP**
WEST WATER STREET ST. PAUL MN 55107

CERCLIS

Site ID: 0506266
Site EPA ID: MND985678978
NPL Status: Not on the NPL
Non NPL Status: NFRAP-Site does not qualify for the NPL based on existing information
Federal Facility: Not a Federal Facility
Site Cnty Name: RAMSEY

CERCLIS Assess History

--
Date Started: --
Date Completed: --
Site Description: No description available
 .
 --

CERCLIS Assess History

--
Action: DISCOVERY
Date Started: --
Date Completed: 12/11/1989 00:00:00
Site Description: --

CERCLIS Assess History

--
Action: PRELIMINARY ASSESSMENT
Date Started: --
Date Completed: 12/21/1990 00:00:00
Site Description: --

CERCLIS Assess History

--

Action: ARCHIVE SITE
Date Started:
Date Completed: 12/21/1990 00:00:00
Site Description:
 --

Site: LILYDALE PARK DUMP
 WEST WATER STREET ST. PAUL MN 55107

CERCLIS NFRAP

Site ID: 506266
Site EPA ID: MND985678978
Site Fips Code: 27123
Federal Facility:
Site Parent ID:
Parent Site Name:
Site Cngrsnl District Code: 4
Region Code: 5
State Code: MN
Site Cnty Name: RAMSEY

CERCLIS-NFRAP Assess History

--
Action: DISCOVERY
Priority Level:
Date Started:
Date Completed: 12/11/1989
 --

CERCLIS-NFRAP Assess History

--
Action: PRELIMINARY ASSESSMENT
Priority Level: NFRAP
Date Started:
Date Completed: 12/21/1990
 --

CERCLIS-NFRAP Assess History

--
Action: ARCHIVE SITE
Priority Level:
Date Started:
Date Completed: 12/21/1990
 --

Site: ROBERT STREET LIFT BRIDGE ST. PAUL MN

ERNS

NRC Report Number: 485258
Type Of Incident: RAILROAD
Desc Remedial Action:
Description Of Incident: FREIGHT TRAIN TRAVELING WEST AT AN UNKNOWN SPEED DERAILED DUE TOUNKNOWN CAUSES/TRAIN MAKE UP:106 CARS AND 3 ENGINES/ ONE CAR DERAILED

Release Secured:
Release Rate:
Date Received: 5/27/1999 12:21:24 AM
Incident Cause: UNKNOWN
Incident Date: 5/27/1999 10:20:00 PM
Incident Location:
State Agency Notified:
Federal Agency Notified:
State Agency On Scene:
State Agency Report Num:
Responsible Company:
Estima Duration of Release:
Responsible Org Type: UNKNOWN
Responsible City:
Responsible State: XX
Responsible Zip:
Fire Involved: N
Fire Extinguished:
Any Evacuations: N

Who Evacuated:
Radius Of Evacuation:
Any Injuries: U
Number Injured:
Any Fatalities: U
Number Fatalities:
Any Damages: N
Damage Amount:
Employee Fatality:
Passenger Fatality:
Occupant Fatality:
Air Corridor Closed: N
Air Corridor Desc:
Air Closure Time:
Waterway Corridor Closed:
Waterway Corridor Desc:
Waterway Closure Time:
Road Closed: N
Road Desc:
Road Closure Time:
Major Artery:
Track Closed:
Track Desc:
Track Closure Time:
Media Interest:
Medium Desc: RAIL REPORT (N/A)
Additional Medium Info:
Body Of Water:
Tributary Of:
Weather Conditions:
Air Temperature:
Wind Speed:
Wind Direction:
Water Supply Contamin:
Nearest River Mile Marker:
Passengers Transferred: UNK
Community Impact:
Additional Info:

Site:

ROBERT STREET AND I-94 EAST ST. PAUL MN

ERNS

NRC Report Number: 45153
Type Of Incident: PIPELINE
Desc Remedial Action: MAIN TAKEN OFF LINE.
Description Of Incident: 12" GAS MAIN / WHILE CONSTRUCTION COMPANY WAS DIGGING TO PUT IN NEWBRIDGE THEY STRUCK THE MAIN
Release Secured: U
Release Rate:
Date Received: 10/26/1990 2:13:35 PM
Incident Cause: UNKNOWN
Incident Date: 10/26/1990 8:40:00 AM
Incident Location:
State Agency Notified:
Federal Agency Notified:
State Agency On Scene:
State Agency Report Num:
Responsible Company: SCHAFFER CONSTRUCTION
Estima Duration of Release:
Responsible Org Type: PRIVATE ENTERPRISE
Responsible City:
Responsible State: XX
Responsible Zip:
Fire Involved: N
Fire Extinguished: U
Any Evacuations: Y
Who Evacuated:
Radius Of Evacuation:
Any Injuries: U

Number Injured:
Any Fatalities: U
Number Fatalities:
Any Damages: N
Damage Amount:
Employee Fatality:
Passenger Fatality:
Occupant Fatality:
Air Corridor Closed: N
Air Corridor Desc:
Air Closure Time:
Waterway Corridor Closed: N
Waterway Corridor Desc:
Waterway Closure Time:
Road Closed: N
Road Desc:
Road Closure Time:
Major Artery: N
Track Closed: N
Track Desc:
Track Closure Time:
Media Interest:
Medium Desc: AIR
Additional Medium Info:
Body Of Water:
Tributary Of:
Weather Conditions:
Air Temperature:
Wind Speed:
Wind Direction:
Water Supply Contamin: U
Nearest River Mile Marker:
Passengers Transferred: UNK
Community Impact: N
Additional Info:

Material Spill Information

--
CHRIS Code: ONG
CAS Number:
UN Number:
Amount Of Material: 0
Unit Of Material: UNKNOWN AMOUNT
Name Of Material: NATURAL GAS
If Reached Water: YES
Amount In Water: 0
Unit Of Measure Reach Water: NONE
 --

Site:

ROBERT STREET ST PAUL MN

ERNS

NRC Report Number: 284920
Type Of Incident: RAILROAD
Desc Remedial Action: SECURED DISCHARGE/ RECOVERY IS UNDERWAY
Description Of Incident: LOCOMOTIVE ENGINE LEAKED DUE TO DRAIN VALVE VIBRATING OUT OF PLUG
Release Secured: U
Release Rate:
Date Received: 3/29/1995 2:01:07 PM
Incident Cause: OTHER
Incident Date: 3/29/1995 12:35:00 PM
Incident Location:
State Agency Notified:
Federal Agency Notified:
State Agency On Scene:
State Agency Report Num:
Responsible Company: TWIN CITY & WESTERN RR
Estima Duration of Release:
Responsible Org Type: UNKNOWN
Responsible City:

Responsible State: XX
Responsible Zip:
Fire Involved: N
Fire Extinguished: U
Any Evacuations: N
Who Evacuated:
Radius Of Evacuation:
Any Injuries: U
Number Injured:
Any Fatalities: U
Number Fatalities:
Any Damages: N
Damage Amount:
Employee Fatality:
Passenger Fatality:
Occupant Fatality:
Air Corridor Closed: N
Air Corridor Desc:
Air Closure Time:
Waterway Corridor Closed: N
Waterway Corridor Desc:
Waterway Closure Time:
Road Closed: N
Road Desc:
Road Closure Time:
Major Artery: N
Track Closed: N
Track Desc:
Track Closure Time:
Media Interest:
Medium Desc: LAND
Additional Medium Info: BALLAST
Body Of Water:
Tributary Of:
Weather Conditions:
Air Temperature:
Wind Speed:
Wind Direction:
Water Supply Contamin: U
Nearest River Mile Marker:
Passengers Transferred: UNK
Community Impact: N
Additional Info: WILL NOTIFY THE STATE

Material Spill Information

-- --
CHRIS Code: OLB
CAS Number:
UN Number:
Amount Of Material: 100
Unit Of Material: GALLON(S)
Name Of Material: OIL, MISC: LUBRICATING
If Reached Water: YES
Amount In Water: 0
Unit Of Measure Reach Water: NONE
 -- --

Site:

BETWEEN WABASHA & ROBERT ST BRIDGE ST PAUL MN

ERNS

NRC Report Number: 139726
Type Of Incident: UNKNOWN SHEEN
Desc Remedial Action: NONE
Description Of Incident: UNKNOWN / UNKNOWN SHEEN SIGHTING SHEEN SIZE:UNKNOWN
Release Secured:
Release Rate:
Date Received: 10/7/1992 2:12:04 PM
Incident Cause: UNKNOWN
Incident Date: 10/7/1992 12:45:00 PM
Incident Location:

State Agency Notified:
Federal Agency Notified:
State Agency On Scene:
State Agency Report Num:
Responsible Company:
Estima Duration of Release:
Responsible Org Type: UNKNOWN
Responsible City:
Responsible State: XX
Responsible Zip:
Fire Involved: N
Fire Extinguished:
Any Evacuations: N
Who Evacuated:
Radius Of Evacuation:
Any Injuries: U
Number Injured:
Any Fatalities: U
Number Fatalities:
Any Damages: N
Damage Amount:
Employee Fatality:
Passenger Fatality:
Occupant Fatality:
Air Corridor Closed:
Air Corridor Desc:
Air Closure Time:
Waterway Corridor Closed:
Waterway Corridor Desc:
Waterway Closure Time:
Road Closed:
Road Desc:
Road Closure Time:
Major Artery:
Track Closed:
Track Desc:
Track Closure Time:
Media Interest:
Medium Desc: WATER
Additional Medium Info: MISSISSIPPI RIVER
Body Of Water:
Tributary Of:
Weather Conditions:
Air Temperature:
Wind Speed:
Wind Direction:
Water Supply Contamin:
Nearest River Mile Marker:
Passengers Transferred: UNK
Community Impact:
Additional Info:

Material Spill Information

-- --
CHRIS Code: OUN
CAS Number:
UN Number:
Amount Of Material: 0
Unit Of Material: UNKNOWN AMOUNT
Name Of Material: UNKNOWN OIL
If Reached Water: YES
Amount In Water: 0
Unit Of Measure Reach Water: UNKNOWN AMOUNT
-- --

Site: WABASAH AVENUE BRIDGE MISSISSIPPI RIVER ST. PAUL MN

ERNS

NRC Report Number: 507644
Type Of Incident: UNKNOWN SHEEN

Desc Remedial Action: NONE
Description Of Incident: UNKNOWN / UNKNOWN SHEEN SIGHTING, SHEEN SIZE: UNKNOWN, SHORE TO SHORE,BLUIISH/GREEN IN COLOR
Release Secured: U
Release Rate:
Date Received: 12/3/1999 8:36:40 AM
Incident Cause: UNKNOWN
Incident Date: 12/3/1999 6:54:00 AM
Incident Location:
State Agency Notified:
Federal Agency Notified:
State Agency On Scene:
State Agency Report Num:
Responsible Company:
Estima Duration of Release:
Responsible Org Type: UNKNOWN
Responsible City:
Responsible State: XX
Responsible Zip:
Fire Involved: N
Fire Extinguished: U
Any Evacuations: N
Who Evacuated:
Radius Of Evacuation:
Any Injuries: U
Number Injured:
Any Fatalities: U
Number Fatalities:
Any Damages: N
Damage Amount:
Employee Fatality:
Passenger Fatality:
Occupant Fatality:
Air Corridor Closed: N
Air Corridor Desc:
Air Closure Time:
Waterway Corridor Closed: N
Waterway Corridor Desc:
Waterway Closure Time:
Road Closed: N
Road Desc:
Road Closure Time:
Major Artery: N
Track Closed: N
Track Desc:
Track Closure Time:
Media Interest:
Medium Desc: WATER
Additional Medium Info: MISSISSIPPI RIVER (MILE UNKNOWN)
Body Of Water:
Tributary Of:
Weather Conditions:
Air Temperature:
Wind Speed:
Wind Direction:
Water Supply Contamin: U
Nearest River Mile Marker:
Passengers Transferred: UNK
Community Impact: N
Additional Info: THE CALLER HAD NO OTHER INFORMATION

Material Spill Information
 --
CHRIS Code: OUN
CAS Number:
UN Number:
Amount Of Material: 0
Unit Of Material: UNKNOWN AMOUNT
Name Of Material: UNKNOWN OIL
If Reached Water: YES
Amount In Water: 0

Unit Of Measure Reach Water: UNKNOWN AMOUNT
 -- --

Site:**WABASHA AVENUE BRIDGE MISSISSIPPI RIVER ST. PAUL MN**

ERNS

NRC Report Number: 508614
Type Of Incident: UNKNOWN SHEEN
Desc Remedial Action: AN INVESTIGATION IS UNDERWAY
Description Of Incident: UNKNOWN / UNKNOWN SHEEN SIGHTING, SHEEN SIZE: 150 YDS X 10-15 YDS /RAINBOW COLORED
Release Secured: U
Release Rate:
Date Received: 12/10/1999 4:50:41 PM
Incident Cause: UNKNOWN
Incident Date: 12/10/1999 3:15:00 PM
Incident Location:
State Agency Notified:
Federal Agency Notified:
State Agency On Scene:
State Agency Report Num:
Responsible Company:
Estima Duration of Release:
Responsible Org Type: UNKNOWN
Responsible City:
Responsible State: XX
Responsible Zip:
Fire Involved: N
Fire Extinguished: U
Any Evacuations: N
Who Evacuated:
Radius Of Evacuation:
Any Injuries: U
Number Injured:
Any Fatalities: U
Number Fatalities:
Any Damages: N
Damage Amount:
Employee Fatality:
Passenger Fatality:
Occupant Fatality:
Air Corridor Closed: N
Air Corridor Desc:
Air Closure Time:
Waterway Corridor Closed: N
Waterway Corridor Desc:
Waterway Closure Time:
Road Closed: N
Road Desc:
Road Closure Time:
Major Artery: N
Track Closed: N
Track Desc:
Track Closure Time:
Media Interest:
Medium Desc: WATER
Additional Medium Info: MISSISSIPPI RIVER
Body Of Water:
Tributary Of:
Weather Conditions:
Air Temperature:
Wind Speed:
Wind Direction:
Water Supply Contamin: U
Nearest River Mile Marker:
Passengers Transferred: UNK
Community Impact: N
Additional Info: WX: CLEAR AND SUNNY

Material Spill Information

-- --

CHRIS Code: OUN
CAS Number:
UN Number:
Amount Of Material: 0
Unit Of Material: UNKNOWN AMOUNT
Name Of Material: UNKNOWN OIL
If Reached Water: YES
Amount In Water: 0
Unit Of Measure Reach Water: UNKNOWN AMOUNT
 --

Site: WABASHA AVENUE ST PAUL MN HMIRS

Report No: I-2001081281 **Fd DOT Rep No:**
NRC No: **Incident Cnty:** RAMSEY
Date of Incident: 08/14/2001 **Incident Occrrnce:**
Time of Incident: 1145
Fed DOT Agency Name:
Report Type: A hazardous material incident
Description of Events: DRIVER UNLOADING INTO CUSTOMER TANK. CUSTOMER TANK OVERFLOWED. DRIVER COULD NOT SEE TANK. MAINTENANCE PERSONNEL WATCHING TANK. CUSTOMER RINSED CONCRETE. NO SITE GAUGE.

Recom Actions Taken:

Carrier Information

--
Name: SCHNEIDER NATIONAL BULK CARRIERS INC.
Street Name: 3101 PACKERLAND DR
City: GREEN BAY
State: WI
Postal Code: 54313-6187
Non US State:
Country: US
Fed Dot ID: 164311
Hazmat Reg ID:
Mode of Transportation: Highway
Transportation Phase: UNLOADING
 --

Contact Information

--
Name: JANICE MROTEK
Title: HAZMAT CLAIMS SPECIALIST
Business Name:
Street:
City:
State:
Postal Code:
Non US State:
Country: US
 --

Detail Information

--
Commodity Name: SODIUM HYDROXIDE SOLUTION
Technical Trade Name:
Identification Number: UN1824
Hazardous Class Code: 8
Hazardous Class: CORROSIVE MATERIAL
Quantity Released: 10
Unit of Measure: LGA
Hazmat Waste Indicator: No
Hazmat Waste EPA Number:
HMIS Toxic by Inhalation Ind: No
TIH Hazard Zone:
Failure Cause Description: Overfilled
Spillage Result Ind: Yes
Fire Result Ind: No
Explosion Result Ind: No
Water Sewer Result Ind: No
Gas Dispersion Result Ind: No

Environ Damage Result: No
No Release Result Ind: No
Fire EMS Report Ind: No
Fire EMS Report No:
Police Report Ind: No
Police Report No:
In House Cleanup Ind: No
Other Cleanup Ind: No
Damage More Than 500: No
Property Damage: 0
Remediation Cleanup Cost: 0
Total Hazmat Fatalities: 0
Total Hazmat Injuries: 0
Total Evacuated: 0
 -- --

Site: **State Street Vacant Land**
State Street St. Paul MN INST

Prgm ID: VP15270 **Pgmint:** VIC
Deed Notification: No **Restrict Covenant:** Yes
Enviro Covenant: No **County:** Ramsey
Description:

Site: **Plato Boulevard**
xxxx Plato Boulevard St. Paul MN INST

Prgm ID: VP14110 **Pgmint:** VIC
Deed Notification: Yes **Restrict Covenant:** No
Enviro Covenant: No **County:** Ramsey
Description: Lead, mercury, arsenic and PCBs in soil.

Site: **Riverview Industrial Park #11, Parcel E-3**
S of Florida, E on Eaton, W of Lafayette St. Paul MN INST

Prgm ID: VP12630 **Pgmint:** VIC
Deed Notification: No **Restrict Covenant:** No
Enviro Covenant: Yes **County:** Ramsey
Description:

Site: **Shepard Road Sites**
Shepard Road St. Paul MN INST

Prgm ID: VP1520 **Pgmint:** VIC
Deed Notification: No **Restrict Covenant:** Yes
Enviro Covenant: No **County:** Ramsey
Description: Restrictive Covenant for lead in soil

Site: **LILYDALE PARK DUMP**
WEST WATER STREET ST. PAUL MN 55107 SEMS ARCHIVE

Site ID: 0506266 **FIPS Code:** 27123
EPA ID: MND985678978 **Cong District:** 04
NPL: Not on the NPL **County:** RAMSEY
Federal Facility: N **Region:** 05
Non NPL Status: NFRAP-Site does not qualify for the NPL based on existing information

Site: **Classic Asphalt Company truck fire**
494 - Robert Street Bridge South St. Paul MN SPILLS

Program Int ID: 57123272
Site ID: 0
Interest Type: Spill Site
Preferred ID: 76674
Interest Start: 11/02/2009 08:56:09
Interest End:
Active?:
Comments: Asphalt trailer, Truck on fire under Robert Street Bridge on 494 WB, with 50 diesel & 30 plus gasoline, Near South St. Paul in Dakota County. Using a lot of water, building a trench around sewer drain in between highways. Fire is knocked down but not out yet. Caller was looking for assistance for containmet. 494 shut down at this time.

TMSP Added: 11/02/2009 08:56:09
TMSP Update: 11/02/2009 10:13:44
Prgm Int Source: TALES
Address Source: TALES
Interest Phone:
Township:
County: Dakota

Spill Site

Spill Site Closure Date: 11/02/2009 00:00:00
Report Taken by: 738
MPCA Project Manager: 738
Spill Reported by: Dan Bernardy
Spill Date: 08/24/2009 00:00:00
Spill Report Date: 08/24/2009 09:17:54
Initial Cause:
Initial Source: Truck/Vehicle Cargo
Priority Code:
Archive Lot:
Archive Box:
Date Added: 11/02/2009 08:56:10
Last Update: 11/02/2009 08:56:10
Staff ID Last Update: DMORRIS
Rep Phone: 6512485936
Rep Name: Dan Bernardy
MPCA Involvement: Limited
Report Taken by Duty Officer:
Public Safety Spill ID: 27573
Duty Officer Report Number: 105752
Response:

Spill Incident Affected

Spill Incident Affected ID: 206783
Spill Incident Affected: Ditch
Date Added: 11/02/2009 08:56:10
Last Update: 11/02/2009 08:56:10
Staff ID Last Update: DMORRIS

Spill Released Product

Spill Incident Accuracy ID: 206783
Spill Product: Asphalt
Spill Quantity Units: Large Amount
Spill Incident Accuracy: Unknown
Spill Released Quantity:
Date Added: 11/02/2009 08:56:10
Last Update: 11/02/2009 08:56:10
Staff ID Last Update: DMORRIS

Site: RESIDENTIAL/COMMERCIAL
 344 Robert St St. Paul MN 55102

SPILLS

Program Int ID: 185212
Site ID: 0
Interest Type: Spill Site
Preferred ID: 28005
Interest Start: 10/10/1999 10:41:39
Interest End:
Active?:
Comments: CLEAN UP IN PROGRESS. NO STORM SYSTEM IMPACTED TRANSFORMER FIRE.\n\nNON-PCB. <50 PPM PCB

TMSP Added: 10/10/1999 10:41:39
TMSP Update: 05/04/2002 07:26:09
Prgm Int Source: TALES
Address Source: TALES
Interest Phone:
Township:
County: Ramsey

Spill Site

-- --
Spill Site Closure Date: 05/16/1998 00:00:00
Report Taken by: 3236
MPCA Project Manager: 3236
Spill Reported by: JIM HOLTHAUS, NSP
Spill Date: 05/16/1998 00:00:00
Spill Report Date: 05/16/1998 00:00:00
Initial Cause: FIRE
Initial Source: Transformers
Priority Code: 1
Archive Lot:
Archive Box:
Date Added: 10/10/1999 11:05:01
Last Update: 04/11/2007 08:23:03
Staff ID Last Update: RSUCHAN
Rep Phone:
Rep Name:
MPCA Involvement:
Report Taken by Duty Officer:
Public Safety Spill ID:
Duty Officer Report Number:
Response:
-- --
Spill Action
-- --
Spill Action ID: 53057
Spill Action: None, No File
Spill Action Person:
Date Added: 10/10/1999 11:05:03
Last Update: 05/04/2002 07:26:09
Staff ID Last Update: TANKS
-- --
Spill Incident Affected
-- --
Spill Incident Affected ID: 62192
Spill Incident Affected: Soil
Date Added: 10/10/1999 11:05:05
Last Update: 05/04/2002 07:26:09
Staff ID Last Update: TANKS
-- --
Spill Incident Affected ID: 63713
Spill Incident Affected: Street, Parking Lot
Date Added: 10/10/1999 11:05:07
Last Update: 05/04/2002 07:26:09
Staff ID Last Update: TANKS
-- --
Spill Released Product
-- --
Spill Incident Accuracy ID: 84300
Spill Product: Mineral Oil
Spill Quantity Units: Gallons
Spill Incident Accuracy: Known
Spill Released Quantity: 15
Date Added: 10/10/1999 11:05:08
Last Update: 05/04/2002 07:26:09
Staff ID Last Update: TANKS
-- --

Site: Xcel Energy
4th and Robert Street St. Paul MN

SPILLS

Program Int ID: 62927811
Site ID: 0
Interest Type: Spill Site
Preferred ID: 84184
Interest Start: 06/11/2012 09:55:06
Interest End:
Active?:
Comments: Caller reporting equipment failure caused spill to inside of vault. Contractor has been contacted to assist in

TMSP Added: 06/11/2012 09:55:06
TMSP Update: 06/11/2012 09:55:06
Prgm Int Source: TALES
Address Source: TALES
Interest Phone:
Township:
County: Ramsey

cleanup. Vault not accessed at this time due to safety concerns so information is limited.

Spill Site

--
Spill Site Closure Date: 06/11/2012 00:00:00
Report Taken by: 2417
MPCA Project Manager: 2417
Spill Reported by: Oscar Lopez
Spill Date: 06/09/2012 00:00:00
Spill Report Date: 06/09/2012 12:09:20
Initial Cause:
Initial Source: Transformers
Priority Code:
Archive Lot:
Archive Box:
Date Added: 06/11/2012 09:55:06
Last Update: 06/11/2012 09:55:06
Staff ID Last Update: JMORAN
Rep Phone: 8004518346
Rep Name: Oscar Lopez
MPCA Involvement: Limited
Report Taken by Duty Officer:
Public Safety Spill ID: 35598
Duty Officer Report Number: 126705
Response:

Spill Incident Affected

--
Spill Incident Affected ID: 223364
Spill Incident Affected: Other, See Remarks
Date Added: 06/11/2012 09:55:06
Last Update: 06/11/2012 09:55:06
Staff ID Last Update: JMORAN

Spill Released Product

--
Spill Incident Accuracy ID: 223364
Spill Product: Mineral Oil
Spill Quantity Units: Gallons
Spill Incident Accuracy: Estimated
Spill Released Quantity: 10
Date Added: 06/11/2012 09:55:06
Last Update: 06/11/2012 09:55:06
Staff ID Last Update: JMORAN

Site: Performance Office Papers
 7th And Robert St. Paul MN

SPILLS

Program Int ID: 230923
Site ID: 0
Interest Type: Spill Site
Preferred ID: 54527
Interest Start: 05/31/2001 12:37:37
Interest End:
Active?:

TMSP Added: 05/31/2001 12:37:37
TMSP Update: 01/06/2006 09:51:00
Prgm Int Source: TALES
Address Source: TALES
Interest Phone:
Township:
County: Ramsey

Comments: **No file** Pallet truck fell off back of lift gate spilling oil and battery acid to street. Pallet jack fell on manhole cover so it is unknown if any material got to sewers. City of St. Paul public works contacted by caller. Caller linked to John Aho since Doug Bellifeuille phone was busy.

Spill Site

--
Spill Site Closure Date: 05/31/2001 00:00:00
Report Taken by: 3179
MPCA Project Manager: 3179
Spill Reported by: Joe Skluzacek
Spill Date: 05/30/2001 00:00:00
Spill Report Date: 05/30/2001 01:00:00
Initial Cause:

Initial Source: Truck/Vehicle Cargo
Priority Code:
Archive Lot:
Archive Box:
Date Added: 05/31/2001 12:37:37
Last Update: 04/11/2007 08:23:05
Staff ID Last Update: RSUCHAN
Rep Phone: 9524691400
Rep Name: Joe Skluzacek
MPCA Involvement: None
Report Taken by Duty Officer:
Public Safety Spill ID: 6409
Duty Officer Report Number: 27884
Response:
 -- --
Spill Incident Affected
 -- --
Spill Incident Affected ID: 153714
Spill Incident Affected: Sewer
Date Added: 05/31/2001 12:37:37
Last Update: 05/04/2002 10:02:20
Staff ID Last Update: TANKS
 -- --
Spill Released Product
 -- --
Spill Incident Accuracy ID: 153713
Spill Product: Acid/Base Chemicals
Spill Quantity Units: Gallons
Spill Incident Accuracy: Estimated
Spill Released Quantity: 1
Date Added: 05/31/2001 12:37:37
Last Update: 05/04/2002 10:02:20
Staff ID Last Update: TANKS
 -- --

Site: **Unknown**
 @ Robert St Bridge St. Paul MN

SPILLS

Program Int ID: 235463
Site ID: 0
Interest Type: Spill Site
Preferred ID: 56832
Interest Start: 06/06/2002 14:32:14
Interest End:
Active?:
Comments: **No file** Caller stated material was seen on river surface in the area or the Robert Street bridge. Material is in the middle of the river but looks as if it flowed from the downstream right bank area. Possible from rain runoff from an outfall.

TMSP Added: 06/06/2002 14:32:14
TMSP Update: 11/14/2005 08:31:24
Prgm Int Source: TALES
Address Source: TALES
Interest Phone:
Township:
County: Ramsey

Spill Site

-- --
Spill Site Closure Date: 06/05/2002 00:00:00
Report Taken by: 3234
MPCA Project Manager: 3234
Spill Reported by: Jake
Spill Date: 05/06/2002 00:00:00
Spill Report Date: 05/06/2002 02:00:00
Initial Cause:
Initial Source: Unknown
Priority Code:
Archive Lot:
Archive Box:
Date Added: 06/06/2002 14:32:14
Last Update: 04/11/2007 08:23:06
Staff ID Last Update: RSUCHAN
Rep Phone: 6512903991
Rep Name: Jake
MPCA Involvement: None
Report Taken by Duty Officer:
Public Safety Spill ID: 8533

Duty Officer Report Number: 37245
Response:
 --
Spill Incident Affected
 --
Spill Incident Affected ID: 159702
Spill Incident Affected: Stream Or River
Date Added: 06/06/2002 14:32:14
Last Update: 06/06/2002 14:32:14
Staff ID Last Update: KFAUS
 --
Spill Released Product
 --
Spill Incident Accuracy ID: 159701
Spill Product: Unknown
Spill Quantity Units: Gallons
Spill Incident Accuracy: Estimated
Spill Released Quantity: 200
Date Added: 06/06/2002 14:32:14
Last Update: 06/06/2002 14:32:14
Staff ID Last Update: KFAUS
 --

Site: RAY ANDERSON AND SONS
 Annapolis & S Robert West St. Paul MN

SPILLS

Program Int ID:	176410	TMSP Added:	03/21/1996 00:00:00
Site ID:	0	TMSP Update:	05/04/2002 06:58:27
Interest Type:	Spill Site	Prgm Int Source:	TALES
Preferred ID:	18402	Address Source:	TALES
Interest Start:	03/21/1996 00:00:00	Interest Phone:	
Interest End:		Township:	
Active?:		County:	Dakota
Comments:	* NO FILE*		

Spill Site

--
Spill Site Closure Date: 01/01/1996 00:00:00
Report Taken by: 3297
MPCA Project Manager: 3297
Spill Reported by: UNKNOWN
Spill Date: 09/01/1993 00:00:00
Spill Report Date: 09/01/1993 00:00:00
Initial Cause: CATEPILLAR LEAKING,
Initial Source:
Priority Code: 4
Archive Lot:
Archive Box:
Date Added: 03/21/1996 00:00:00
Last Update: 04/11/2007 08:22:55
Staff ID Last Update: RSUCHAN
Rep Phone:
Rep Name:
MPCA Involvement:
Report Taken by Duty Officer:
Public Safety Spill ID:
Duty Officer Report Number:
Response:
 --
Spill Released Product
 --
Spill Incident Accuracy ID: 70760
Spill Product: Light Fuel Oil and Diesel
Spill Quantity Units: Unknown
Spill Incident Accuracy: Unknown
Spill Released Quantity: 0
Date Added: 03/21/1996 00:00:00
Last Update: 05/04/2002 06:58:27
Staff ID Last Update: TANKS
 --

Site: *Visu-Sewer Inc. - Hydraulic Fluid*
Annapolis and Robert West St. Paul MN

SPILLS

Program Int ID:	75523197	TMSP Added:	08/18/2015 13:18:13
Site ID:	0	TMSP Update:	08/18/2015 13:18:13
Interest Type:	Spill Site	Prgm Int Source:	TALES
Preferred ID:	93790	Address Source:	TALES
Interest Start:	08/18/2015 13:18:13	Interest Phone:	
Interest End:		Township:	
Active?:		County:	Dakota
Comments:	Visu - Sewer Inc was operating a vac truck and a flange failed. 80 gallons spilled to the intersection of Annapolis and Robert. Spill was contained by FD with flor dri. No sewers or drains were affected.		

Spill Site

--

Spill Site Closure Date: 08/18/2015 00:00:00
Report Taken by: 3414
MPCA Project Manager: 3414
Spill Reported by: Chris Snyder
Spill Date: 07/09/2015 00:00:00
Spill Report Date: 07/09/2015 15:10:58
Initial Cause:
Initial Source: Hose Or Pipe, Not Tank Related
Priority Code:
Archive Lot:
Archive Box:
Date Added: 08/18/2015 13:18:13
Last Update: 08/18/2015 13:18:13
Staff ID Last Update: JSTOCKI
Rep Phone: 6512627460
Rep Name: Chris Snyder
MPCA Involvement: None
Report Taken by Duty Officer:
Public Safety Spill ID: 44564
Duty Officer Report Number: 151406
Response:
 --
Spill Incident Affected
 --
Spill Incident Affected ID: 243274
Spill Incident Affected: Other, See Remarks
Date Added: 08/18/2015 13:18:13
Last Update: 08/18/2015 13:18:13
Staff ID Last Update: JSTOCKI
 --
Spill Released Product
 --
Spill Incident Accuracy ID: 243274
Spill Product: Hydraulic Fluid
Spill Quantity Units: Gallons
Spill Incident Accuracy: Estimated
Spill Released Quantity: 80
Date Added: 08/18/2015 13:18:13
Last Update: 08/18/2015 13:18:13
Staff ID Last Update: JSTOCKI
 --

Site: *TWIN CITY REFUSE*
Atwater St St. Paul MN

SPILLS

Program Int ID:	174125	TMSP Added:	03/21/1996 00:00:00
Site ID:	0	TMSP Update:	05/04/2002 06:51:21
Interest Type:	Spill Site	Prgm Int Source:	TALES
Preferred ID:	15942	Address Source:	TALES
Interest Start:	03/21/1996 00:00:00	Interest Phone:	
Interest End:		Township:	
Active?:		County:	Ramsey
Comments:			

Spill Site

-- --
Spill Site Closure Date: 03/23/1992 00:00:00
Report Taken by: 3297
MPCA Project Manager: 3297
Spill Reported by: TWIN CITY REFUSE
Spill Date: 03/23/1992 00:00:00
Spill Report Date: 03/23/1992 00:00:00
Initial Cause: ENGINE BLOCK
Initial Source:
Priority Code: 4
Archive Lot:
Archive Box:
Date Added: 03/21/1996 00:00:00
Last Update: 04/11/2007 08:22:53
Staff ID Last Update: RSUCHAN
Rep Phone:
Rep Name:
MPCA Involvement:
Report Taken by Duty Officer:
Public Safety Spill ID:
Duty Officer Report Number:
Response:
 -- --
Spill Released Product
 -- --
Spill Incident Accuracy ID: 68627
Spill Product: Motor/Lube Oil;Trans/Eng Fluid
Spill Quantity Units: Gallons
Spill Incident Accuracy: Known
Spill Released Quantity: 1
Date Added: 03/21/1996 00:00:00
Last Update: 05/04/2002 06:51:21
Staff ID Last Update: TANKS
 -- --

Site: **Mississippi**
Between Rober St and Wabasha Bridge MN

SPILLS

Program Int ID: 232274
Site ID: 0
Interest Type: Spill Site
Preferred ID: 55494
Interest Start: 10/16/2001 11:09:52
Interest End:
Active?:
Comments: **No file** Coast Guard reporting a spill on the river between the Robert Street and Wabasha Street bridges. A white material on the river and looks like it was dumped down the bank

TMSP Added: 10/16/2001 11:09:52
TMSP Update: 01/12/2006 08:38:13
Prgm Int Source: TALES
Address Source: TALES
Interest Phone:
Township:
County: Ramsey

Spill Site

-- --
Spill Site Closure Date: 10/16/2001 00:00:00
Report Taken by: 3297
MPCA Project Manager: 3297
Spill Reported by: Todd Dudley
Spill Date: 10/03/2001 00:00:00
Spill Report Date: 10/03/2001 01:00:00
Initial Cause:
Initial Source: Other
Priority Code:
Archive Lot:
Archive Box:
Date Added: 10/16/2001 11:09:52
Last Update: 04/11/2007 08:23:05
Staff ID Last Update: RSUCHAN
Rep Phone:
Rep Name: Todd Dudley
MPCA Involvement: Limited

Report Taken by Duty Officer:
Public Safety Spill ID: 7387
Duty Officer Report Number: 31711
Response:
 --
Spill Incident Affected
 --
Spill Incident Affected ID: 156365
Spill Incident Affected: Stream Or River
Date Added: 10/16/2001 11:09:52
Last Update: 05/04/2002 10:06:39
Staff ID Last Update: TANKS
 --
Spill Released Product
 --
Spill Incident Accuracy ID: 156364
Spill Product: Other (Described In Remarks)
Spill Quantity Units: Cubic Yards
Spill Incident Accuracy: Estimated
Spill Released Quantity: 1
Date Added: 10/16/2001 11:09:52
Last Update: 05/04/2002 10:06:39
Staff ID Last Update: TANKS
 --

Site: **White Substance on Mississippi River**
Between Robert St And Train Trestle St. Paul MN

SPILLS

Program Int ID: 313056
Site ID: 0
Interest Type: Spill Site
Preferred ID: 62876
Interest Start: 03/29/2005 16:12:38
Interest End:
Active?:
Comments: Caller reports a white, milky substance coming from drainage pipe between the train trestle and Robert St. Noticed it at 10am and again at 3pm. DFT looked at area at 4pm and found nothing.

TMSP Added: 03/29/2005 16:12:38
TMSP Update: 03/29/2005 16:12:38
Prgm Int Source: TALES
Address Source: TALES
Interest Phone:
Township:
County: Ramsey

Spill Site
 --
Spill Site Closure Date: 03/29/2005 00:00:00
Report Taken by: 3236
MPCA Project Manager: 3236
Spill Reported by: Matthew Johnson
Spill Date: 03/25/2005 00:00:00
Spill Report Date: 03/25/2005 05:00:00
Initial Cause:
Initial Source: Unknown
Priority Code:
Archive Lot:
Archive Box:
Date Added: 03/29/2005 16:12:38
Last Update: 04/11/2007 08:23:08
Staff ID Last Update: RSUCHAN
Rep Phone: 6517359449
Rep Name: Matthew Johnson
MPCA Involvement: Significant
Report Taken by Duty Officer:
Public Safety Spill ID:
Duty Officer Report Number:
Response:
 --
Spill Incident Affected
 --
Spill Incident Affected ID: 176396
Spill Incident Affected: Stream Or River
Date Added: 03/29/2005 16:12:38
Last Update: 03/29/2005 16:12:38
Staff ID Last Update: DFIER
 --

Spill Released Product

--
Spill Incident Accuracy ID: 176395
Spill Product: Unknown
Spill Quantity Units: Gallons
Spill Incident Accuracy: Unknown
Spill Released Quantity: 0
Date Added: 03/29/2005 16:12:38
Last Update: 03/29/2005 16:12:38
Staff ID Last Update: DFIER
 --

Site: **TWIN CITY & WESTERN RAILROAD**
Chestnut & Robert St St. Paul MN

SPILLS

Program Int ID:	178826	TMSP Added:	03/21/1996 00:00:00
Site ID:	0	TMSP Update:	05/04/2002 07:06:00
Interest Type:	Spill Site	Prgm Int Source:	TALES
Preferred ID:	21025	Address Source:	TALES
Interest Start:	03/21/1996 00:00:00	Interest Phone:	
Interest End:		Township:	
Active?:		County:	Ramsey
Comments:	*FILE WITH DK*		

Spill Site

--
Spill Site Closure Date: 03/29/1995 00:00:00
Report Taken by: 3297
MPCA Project Manager: 3297
Spill Reported by: TOM PARSONS
Spill Date: 03/29/1995 00:00:00
Spill Report Date: 03/29/1995 00:00:00
Initial Cause: ENGINE LEAKED DUE TO
Initial Source:
Priority Code: 4
Archive Lot:
Archive Box:
Date Added: 03/21/1996 00:00:00
Last Update: 04/11/2007 08:22:56
Staff ID Last Update: RSUCHAN
Rep Phone:
Rep Name:
MPCA Involvement:
Report Taken by Duty Officer:
Public Safety Spill ID:
Duty Officer Report Number:
Response:

Spill Released Product

--
Spill Incident Accuracy ID: 73009
Spill Product: Motor/Lube Oil;Trans/Eng Fluid
Spill Quantity Units: Gallons
Spill Incident Accuracy: Known
Spill Released Quantity: 100
Date Added: 03/21/1996 00:00:00
Last Update: 05/04/2002 07:06:00
Staff ID Last Update: TANKS
 --

Site: **citizen complaint**
Corner of Robert & Annapolis West St. Paul MN

SPILLS

Program Int ID:	60387831	TMSP Added:	06/16/2011 09:12:23
Site ID:	0	TMSP Update:	06/16/2011 09:12:23
Interest Type:	Spill Site	Prgm Int Source:	TALES
Preferred ID:	81173	Address Source:	TALES
Interest Start:	06/16/2011 09:12:23	Interest Phone:	
Interest End:		Township:	

Active?: **County:** Dakota
Comments: Corner of Robert and Annapolis in West St. Paul. Tattoo Parlor/Barber shop building was torn down debris is washing down the sewer/sidewalk. Building was taken down. All debris is washing down the street. Soot and debris from shingles, cement and sand.

Spill Site

-- --
Spill Site Closure Date: 06/16/2011 00:00:00
Report Taken by: 10615
MPCA Project Manager: 10615
Spill Reported by: Jack Gutzman
Spill Date: 04/26/2011 00:00:00
Spill Report Date: 04/27/2011 11:14:40
Initial Cause:
Initial Source:
Priority Code:
Archive Lot:
Archive Box:
Date Added: 06/16/2011 09:12:23
Last Update: 06/16/2011 09:12:23
Staff ID Last Update: LYANTAC
Rep Phone:
Rep Name: Jack Gutzman
MPCA Involvement: None
Report Taken by Duty Officer:
Public Safety Spill ID: 32519
Duty Officer Report Number: 118614
Response:
 -- --
Spill Released Product
 -- --
Spill Incident Accuracy ID: 216968
Spill Product: Unknown
Spill Quantity Units: Unknown
Spill Incident Accuracy: Unknown
Spill Released Quantity:
Date Added: 06/16/2011 09:12:23
Last Update: 06/16/2011 09:12:23
Staff ID Last Update: LYANTAC
 -- --

Site: Harriet Island
 Levee Rd MN

SPILLS

Program Int ID: 232221 **TMSP Added:** 09/26/2001 08:46:00
Site ID: 0 **TMSP Update:** 01/12/2006 08:07:03
Interest Type: Spill Site **Prgm Int Source:** TALES
Preferred ID: 55455 **Address Source:** TALES
Interest Start: 09/26/2001 08:46:00 **Interest Phone:**
Interest End: **Township:**
Active?: **County:** Ramsey
Comments: **No file** A 5 gallon jug of oil fell to the asphalt near the work site and opened. Caller handled clean-up.

Spill Site

-- --
Spill Site Closure Date: 09/26/2001 00:00:00
Report Taken by: 3297
MPCA Project Manager: 3297
Spill Reported by: Bruce Reihl
Spill Date: 09/25/2001 00:00:00
Spill Report Date: 09/25/2001 01:00:00
Initial Cause:
Initial Source: Barrels/Containers
Priority Code:
Archive Lot:
Archive Box:
Date Added: 09/26/2001 08:46:01
Last Update: 04/11/2007 08:23:05
Staff ID Last Update: RSUCHAN

Rep Phone: 6128175973
Rep Name: Bruce Reihl
MPCA Involvement: Limited
Report Taken by Duty Officer:
Public Safety Spill ID: 7331
Duty Officer Report Number: 31490
Response:
 --
Spill Incident Affected
 --
Spill Incident Affected ID: 156194
Spill Incident Affected: Paved, Not Street
Date Added: 09/26/2001 08:46:01
Last Update: 05/04/2002 10:06:29
Staff ID Last Update: TANKS
 --
Spill Released Product
 --
Spill Incident Accuracy ID: 156193
Spill Product: Hydraulic Fluid
Spill Quantity Units: Gallons
Spill Incident Accuracy: Known
Spill Released Quantity: 5
Date Added: 09/26/2001 08:46:01
Last Update: 05/04/2002 10:06:29
Staff ID Last Update: TANKS
 --

Site: UNKNOWN
 Mississippi Near Wabasha Bridge St. Paul MN

SPILLS

Program Int ID: 174010
Site ID: 0
Interest Type: Spill Site
Preferred ID: 15821
Interest Start: 03/21/1996 00:00:00
Interest End:
Active?:
Comments:

TMSP Added: 03/21/1996 00:00:00
TMSP Update: 05/04/2002 06:50:59
Prgm Int Source: TALES
Address Source: TALES
Interest Phone:
Township:
County: Ramsey

Spill Site

--
Spill Site Closure Date: 01/01/1996 00:00:00
Report Taken by: 3236
MPCA Project Manager: 3236
Spill Reported by: CHRIS BROGAN
Spill Date: 02/19/1992 00:00:00
Spill Report Date: 02/19/1992 00:00:00
Initial Cause: ROAD RUN-OFF
Initial Source:
Priority Code: 4
Archive Lot:
Archive Box:
Date Added: 03/21/1996 00:00:00
Last Update: 04/11/2007 08:22:53
Staff ID Last Update: RSUCHAN
Rep Phone:
Rep Name:
MPCA Involvement:
Report Taken by Duty Officer:
Public Safety Spill ID:
Duty Officer Report Number:
Response:
 --
Spill Released Product
 --
Spill Incident Accuracy ID: 68519
Spill Product: Petroleum, Unspecified
Spill Quantity Units: Unknown
Spill Incident Accuracy: Unknown

Spill Released Quantity: 0
Date Added: 03/21/1996 00:00:00
Last Update: 05/04/2002 06:50:59
Staff ID Last Update: TANKS
 -- --

Site: UNKNOWN
 Mississippi R and Wabasha Bridge St. Paul MN

SPILLS

Program Int ID:	171702	TMSP Added:	03/21/1996 00:00:00
Site ID:	0	TMSP Update:	05/04/2002 06:43:49
Interest Type:	Spill Site	Prgm Int Source:	TALES
Preferred ID:	13299	Address Source:	TALES
Interest Start:	03/21/1996 00:00:00	Interest Phone:	
Interest End:		Township:	
Active?:		County:	Ramsey
Comments:			

Spill Site

-- --
Spill Site Closure Date: 01/01/1996 00:00:00
Report Taken by: 3236
MPCA Project Manager: 3236
Spill Reported by: PETTU OFFICER PELLATIER
Spill Date: 03/09/1990 00:00:00
Spill Report Date: 03/09/1990 00:00:00
Initial Cause: STORM SEWER OUTFALL
Initial Source:
Priority Code: 4
Archive Lot:
Archive Box:
Date Added: 03/21/1996 00:00:00
Last Update: 04/11/2007 08:22:51
Staff ID Last Update: RSUCHAN
Rep Phone:
Rep Name:
MPCA Involvement:
Report Taken by Duty Officer:
Public Safety Spill ID:
Duty Officer Report Number:
Response:

Spill Released Product

-- --
Spill Incident Accuracy ID: 66381
Spill Product: Petroleum, Unspecified
Spill Quantity Units: Unknown
Spill Incident Accuracy: Unknown
Spill Released Quantity: 0
Date Added: 03/21/1996 00:00:00
Last Update: 05/04/2002 06:43:49
Staff ID Last Update: TANKS
 -- --

Site: UNKNOWN
 Mississippi River & Wabasha Bridge St. Paul MN

SPILLS

Program Int ID:	173751	TMSP Added:	03/21/1996 00:00:00
Site ID:	0	TMSP Update:	05/04/2002 06:50:11
Interest Type:	Spill Site	Prgm Int Source:	TALES
Preferred ID:	15548	Address Source:	TALES
Interest Start:	03/21/1996 00:00:00	Interest Phone:	
Interest End:		Township:	
Active?:		County:	Ramsey
Comments:			

Spill Site

-- --

Spill Site Closure Date: 01/01/1996 00:00:00
Report Taken by: 3236
MPCA Project Manager: 3236
Spill Reported by: COAST GUARD
Spill Date: 11/14/1991 00:00:00
Spill Report Date: 11/14/1991 00:00:00
Initial Cause: STORM SEWER OUTFALL
Initial Source:
Priority Code: 4
Archive Lot:
Archive Box:
Date Added: 03/21/1996 00:00:00
Last Update: 04/11/2007 08:22:53
Staff ID Last Update: RSUCHAN
Rep Phone:
Rep Name:
MPCA Involvement:
Report Taken by Duty Officer:
Public Safety Spill ID:
Duty Officer Report Number:
Response:
 --
Spill Released Product
 --
Spill Incident Accuracy ID: 68280
Spill Product: Petroleum, Unspecified
Spill Quantity Units: Unknown
Spill Incident Accuracy: Unknown
Spill Released Quantity: 0
Date Added: 03/21/1996 00:00:00
Last Update: 05/04/2002 06:50:11
Staff ID Last Update: TANKS
 --

Site: COMMERCIAL/URBAN
 West of Wabasha Bridge Lilydale MN

SPILLS

Program Int ID:	183610	TMSP Added:	07/25/1997 07:22:51
Site ID:	0	TMSP Update:	01/29/2009 10:05:56
Interest Type:	Spill Site	Prgm Int Source:	TALES
Preferred ID:	26246	Address Source:	TALES
Interest Start:	07/25/1997 07:22:51	Interest Phone:	
Interest End:		Township:	
Active?:		County:	
Comments:	STRONG PETROLEUM ODOR & SHEEN COVERING PUDDLE. CLOSE TO RIVER.		

Spill Site

--
Spill Site Closure Date: 06/30/2000 00:00:00
Report Taken by: 3075
MPCA Project Manager: 3075
Spill Reported by: JOHN CAMPBELL
Spill Date: 07/24/1997 00:00:00
Spill Report Date: 07/24/1997 00:00:00
Initial Cause: CPMPAINIT
Initial Source: Unknown
Priority Code: 3
Archive Lot:
Archive Box:
Date Added: 07/25/1997 07:22:51
Last Update: 04/11/2007 08:22:59
Staff ID Last Update: RSUCHAN
Rep Phone:
Rep Name:
MPCA Involvement:
Report Taken by Duty Officer:
Public Safety Spill ID:
Duty Officer Report Number:
Response:
 --

Spill Action

--
Spill Action ID: 47776
Spill Action: Site Visit By MPCA
Spill Action Person:
Date Added: 07/25/1997 07:22:51
Last Update: 05/04/2002 07:21:04
Staff ID Last Update: TANKS

Spill Incident Affected

--
Spill Incident Affected ID: 62863
Spill Incident Affected: Street, Parking Lot
Date Added: 07/25/1997 07:22:51
Last Update: 05/04/2002 07:21:04
Staff ID Last Update: TANKS

--
Spill Incident Affected ID: 56878
Spill Incident Affected: Soil
Date Added: 07/25/1997 07:22:51
Last Update: 05/04/2002 07:21:04
Staff ID Last Update: TANKS

Spill Released Product

--
Spill Incident Accuracy ID: 77529
Spill Product: Petroleum, Unspecified
Spill Quantity Units: Unknown
Spill Incident Accuracy: Unknown
Spill Released Quantity: 0
Date Added: 07/25/1997 07:22:51
Last Update: 05/04/2002 07:21:04
Staff ID Last Update: TANKS

Site: UNKNOWN
Wabasha St Bridge St. Paul MN

SPILLS

Program Int ID:	181730	TMSP Added:	08/19/1996 16:01:20
Site ID:	0	TMSP Update:	05/04/2002 07:15:06
Interest Type:	Spill Site	Prgm Int Source:	TALES
Preferred ID:	24185	Address Source:	TALES
Interest Start:	08/19/1996 16:01:20	Interest Phone:	
Interest End:		Township:	
Active?:		County:	Ramsey
Comments:	DRAIN ENTERING THE MISSISSIPPI RIVER WITH GREEN FLUID LEAKING OUT OF DRAIN		

Spill Site

--
Spill Site Closure Date: 08/08/1996 00:00:00
Report Taken by: 3075
MPCA Project Manager: 3075
Spill Reported by:
Spill Date: 08/08/1996 00:00:00
Spill Report Date: 08/08/1996 00:00:00
Initial Cause: CPMPLEINT
Initial Source: Unknown
Priority Code: 1
Archive Lot:
Archive Box:
Date Added: 08/19/1996 16:01:20
Last Update: 04/11/2007 08:22:57
Staff ID Last Update: RSUCHAN
Rep Phone:
Rep Name:
MPCA Involvement:
Report Taken by Duty Officer:
Public Safety Spill ID:
Duty Officer Report Number:
Response:

--
Spill Action
 --
Spill Action ID: 45998
Spill Action: None, No File
Spill Action Person:
Date Added: 08/19/1996 16:01:20
Last Update: 05/04/2002 07:15:06
Staff ID Last Update: TANKS
 --
Spill Incident Affected
 --
Spill Incident Affected ID: 55090
Spill Incident Affected: Wetland
Date Added: 08/19/1996 16:01:20
Last Update: 05/04/2002 07:15:06
Staff ID Last Update: TANKS
 --
Spill Incident Affected ID: 62473
Spill Incident Affected: Sewer
Date Added: 08/19/1996 16:01:20
Last Update: 05/04/2002 07:15:06
Staff ID Last Update: TANKS
 --
Spill Released Product
 --
Spill Incident Accuracy ID: 75732
Spill Product: Other (Described In Remarks)
Spill Quantity Units: Unknown
Spill Incident Accuracy: Unknown
Spill Released Quantity: 0
Date Added: 08/19/1996 16:01:20
Last Update: 05/04/2002 07:15:06
Staff ID Last Update: TANKS
 --

Site: UNKNOWN
 Wabasha Bridge on Right St. Paul MN

SPILLS

Program Int ID: 176638
Site ID: 0
Interest Type: Spill Site
Preferred ID: 18646
Interest Start: 03/21/1996 00:00:00
Interest End:
Active?:
Comments: *NO FILE*

TMSP Added: 03/21/1996 00:00:00
TMSP Update: 05/04/2002 06:59:10
Prgm Int Source: TALES
Address Source: TALES
Interest Phone:
Township:
County: Ramsey

Spill Site
 --
Spill Site Closure Date: 10/20/1993 00:00:00
Report Taken by: 3075
MPCA Project Manager: 3075
Spill Reported by: JEFF VAN RESSE
Spill Date: 10/20/1993 00:00:00
Spill Report Date: 10/20/1993 00:00:00
Initial Cause: SHEEN IN RIVER COMIN
Initial Source:
Priority Code: 4
Archive Lot:
Archive Box:
Date Added: 03/21/1996 00:00:00
Last Update: 04/11/2007 08:22:55
Staff ID Last Update: RSUCHAN
Rep Phone:
Rep Name:
MPCA Involvement:
Report Taken by Duty Officer:
Public Safety Spill ID:
Duty Officer Report Number:

Response:

-- --
Spill Released Product
 -- --
Spill Incident Accuracy ID: 70972
Spill Product: Petroleum, Unspecified
Spill Quantity Units: Unknown
Spill Incident Accuracy: Unknown
Spill Released Quantity: 0
Date Added: 03/21/1996 00:00:00
Last Update: 05/04/2002 06:59:10
Staff ID Last Update: TANKS
 -- --

Site: **MISSISSIPPI RIVER**
Wabasha Bridge St. Paul MN

SPILLS

Program Int ID:	181011	TMSP Added:	05/01/1996 11:38:50
Site ID:	0	TMSP Update:	05/04/2002 07:12:50
Interest Type:	Spill Site	Prgm Int Source:	TALES
Preferred ID:	23387	Address Source:	TALES
Interest Start:	05/01/1996 11:38:50	Interest Phone:	
Interest End:		Township:	
Active?:		County:	Ramsey
Comments:	WHITE FOAM ON RIVER		

Spill Site

-- --
Spill Site Closure Date: 04/24/1996 00:00:00
Report Taken by: 3234
MPCA Project Manager: 3234
Spill Reported by: ANONYMOUS
Spill Date: 04/24/1996 00:00:00
Spill Report Date: 04/24/1996 00:00:00
Initial Cause: UNKNOWN
Initial Source: Unknown
Priority Code: 1
Archive Lot:
Archive Box:
Date Added: 05/01/1996 11:38:50
Last Update: 04/11/2007 08:22:56
Staff ID Last Update: RSUCHAN
Rep Phone:
Rep Name:
MPCA Involvement:
Report Taken by Duty Officer:
Public Safety Spill ID:
Duty Officer Report Number:
Response:
 -- --
Spill Action
 -- --
Spill Action ID: 45316
Spill Action: Consulted/Advised
Spill Action Person:
Date Added: 05/01/1996 11:38:50
Last Update: 05/04/2002 07:12:49
Staff ID Last Update: TANKS
 -- --
Spill Incident Affected
 -- --
Spill Incident Affected ID: 54407
Spill Incident Affected: Wetland
Date Added: 05/01/1996 11:38:50
Last Update: 05/04/2002 07:12:49
Staff ID Last Update: TANKS
 -- --
Spill Released Product
 -- --
Spill Incident Accuracy ID: 75049

Spill Product: Unknown
Spill Quantity Units: Unknown
Spill Incident Accuracy: Estimated
Spill Released Quantity: 0
Date Added: 05/01/1996 11:38:50
Last Update: 05/04/2002 07:12:49
Staff ID Last Update: TANKS
 -- --

Site: *Odor on Mississippi River
 Wabasha Bridge St. Paul MN*

SPILLS

Program Int ID:	75205418	TMSP Added:	07/22/2015 09:26:52
Site ID:	0	TMSP Update:	07/22/2015 09:26:52
Interest Type:	Spill Site	Prgm Int Source:	TALES
Preferred ID:	93463	Address Source:	TALES
Interest Start:	07/22/2015 09:26:52	Interest Phone:	
Interest End:		Township:	
Active?:		County:	Ramsey
Comments:	Caller lives in a boat under the Wabasha Bridge and noticed a very strong industrial smell today. He doesn't know where it is coming from. It is so bad he had to move.		

Spill Site

-- --
Spill Site Closure Date: 07/22/2015 00:00:00
Report Taken by: 10615
MPCA Project Manager: 10615
Spill Reported by: David Nelson
Spill Date: 07/21/2015 00:00:00
Spill Report Date: 07/21/2015 15:09:54
Initial Cause:
Initial Source:
Priority Code:
Archive Lot:
Archive Box:
Date Added: 07/22/2015 09:26:52
Last Update: 07/22/2015 09:26:52
Staff ID Last Update: LMCMAHO
Rep Phone: 6127357348
Rep Name: David Nelson
MPCA Involvement: None
Report Taken by Duty Officer:
Public Safety Spill ID: 44686
Duty Officer Report Number: 151728
Response: --

Spill Incident Affected

-- --
Spill Incident Affected ID: 242611
Spill Incident Affected: Air
Date Added: 07/22/2015 09:26:52
Last Update: 07/22/2015 09:26:52
Staff ID Last Update: LMCMAHO

Spill Released Product

-- --
Spill Incident Accuracy ID: 242611
Spill Product: Unknown
Spill Quantity Units: Odor
Spill Incident Accuracy: Known
Spill Released Quantity:
Date Added: 07/22/2015 09:26:52
Last Update: 07/22/2015 09:26:52
Staff ID Last Update: LMCMAHO
 -- --

Site: *Material in Mississippi River
 Wabasha Bridge St. Paul MN*

SPILLS

Program Int ID: 76339972
Site ID: 0
Interest Type: Spill Site
Preferred ID: 94411
Interest Start: 11/12/2015 15:05:37
Interest End:
Active?:
Comments: Caller reports 'gunk' in the river that he suspects is coming from a nearby construction area.

TMSP Added: 11/12/2015 15:05:37
TMSP Update: 11/12/2015 15:05:37
Prgm Int Source: TALES
Address Source: TALES
Interest Phone:
Township:
County: Ramsey

Spill Site

Spill Site Closure Date: 11/12/2015 00:00:00
Report Taken by: 3414
MPCA Project Manager: 3414
Spill Reported by: Citizen
Spill Date: 11/11/2015 00:00:00
Spill Report Date: 11/11/2015 15:16:00
Initial Cause:
Initial Source: Unknown
Priority Code:
Archive Lot:
Archive Box:
Date Added: 11/12/2015 15:05:37
Last Update: 11/12/2015 15:05:37
Staff ID Last Update: JSTOCKI
Rep Phone:
Rep Name: Citizen
MPCA Involvement: None
Report Taken by Duty Officer:
Public Safety Spill ID: 45515
Duty Officer Report Number: 154209
Response:

Spill Incident Affected

Spill Incident Affected ID: 244376
Spill Incident Affected: Stream Or River
Date Added: 11/12/2015 15:05:37
Last Update: 11/12/2015 15:05:37
Staff ID Last Update: JSTOCKI

Spill Released Product

Spill Incident Accuracy ID: 244376
Spill Product: Unknown
Spill Quantity Units: Unknown
Spill Incident Accuracy: Unknown
Spill Released Quantity:
Date Added: 11/12/2015 15:05:37
Last Update: 11/12/2015 15:05:37
Staff ID Last Update: JSTOCKI

Site: RIVER
 Wabasha & Robert St St. Paul MN 55107

SPILLS

Program Int ID: 184785
Site ID: 0
Interest Type: Spill Site
Preferred ID: 27540
Interest Start: 03/19/1998 11:36:33
Interest End:
Active?:
Comments: CALL REPORTED WHILE WALKING TO WORK. SHEEN BLUEISH. 300 FT LONG.

TMSP Added: 03/19/1998 11:36:33
TMSP Update: 05/04/2002 07:24:47
Prgm Int Source: TALES
Address Source: TALES
Interest Phone:
Township:
County: Ramsey

Spill Site

Spill Site Closure Date: 03/19/1998 00:00:00
Report Taken by: 3075

MPCA Project Manager: 3075
Spill Reported by: HOKAN MILLER
Spill Date: 03/19/1998 00:00:00
Spill Report Date: 03/19/1998 00:00:00
Initial Cause: UNKNOWN
Initial Source: Unknown
Priority Code: 2
Archive Lot:
Archive Box:
Date Added: 03/19/1998 11:36:33
Last Update: 04/11/2007 08:23:00
Staff ID Last Update: RSUCHAN
Rep Phone:
Rep Name:
MPCA Involvement:
Report Taken by Duty Officer:
Public Safety Spill ID:
Duty Officer Report Number:
Response:
 -- --
Spill Action
 -- --
Spill Action ID: 48893
Spill Action: Site Visit By MPCA
Spill Action Person:
Date Added: 03/19/1998 11:36:33
Last Update: 05/04/2002 07:24:47
Staff ID Last Update: TANKS
 -- --
Spill Action ID: 53511
Spill Action: None, No File
Spill Action Person:
Date Added: 03/19/1998 11:36:33
Last Update: 05/04/2002 07:24:47
Staff ID Last Update: TANKS
 -- --
Spill Incident Affected
 -- --
Spill Incident Affected ID: 57999
Spill Incident Affected: Wetland
Date Added: 03/19/1998 11:36:33
Last Update: 05/04/2002 07:24:47
Staff ID Last Update: TANKS
 -- --
Spill Released Product
 -- --
Spill Incident Accuracy ID: 78650
Spill Product: Unknown
Spill Quantity Units: Unknown
Spill Incident Accuracy: Unknown
Spill Released Quantity: 0
Date Added: 03/19/1998 11:36:33
Last Update: 05/04/2002 07:24:47
Staff ID Last Update: TANKS
 -- --

Site: UNKNOWN
 Wabasha & Mississippi River St. Paul MN

SPILLS

Program Int ID:	175124	TMSP Added:	03/21/1996 00:00:00
Site ID:	0	TMSP Update:	05/04/2002 06:54:27
Interest Type:	Spill Site	Prgm Int Source:	TALES
Preferred ID:	17029	Address Source:	TALES
Interest Start:	03/21/1996 00:00:00	Interest Phone:	
Interest End:		Township:	
Active?:		County:	Ramsey
Comments:			

Spill Site

-- --

Spill Site Closure Date: 01/01/1996 00:00:00
Report Taken by: 3234
MPCA Project Manager: 3234
Spill Reported by: COAST GUARD
Spill Date: 11/12/1992 00:00:00
Spill Report Date: 11/12/1992 00:00:00
Initial Cause: UNKNOWN
Initial Source:
Priority Code: 4
Archive Lot:
Archive Box:
Date Added: 03/21/1996 00:00:00
Last Update: 04/11/2007 08:22:54
Staff ID Last Update: RSUCHAN
Rep Phone:
Rep Name:
MPCA Involvement:
Report Taken by Duty Officer:
Public Safety Spill ID:
Duty Officer Report Number:
Response:
 --
Spill Released Product
 --
Spill Incident Accuracy ID: 69560
Spill Product: Petroleum, Unspecified
Spill Quantity Units: Unknown
Spill Incident Accuracy: Unknown
Spill Released Quantity: 0
Date Added: 03/21/1996 00:00:00
Last Update: 05/04/2002 06:54:27
Staff ID Last Update: TANKS
 --

Site: **Mississippi River**
W of the Wabasha Bridge St. Paul MN

SPILLS

Program Int ID:	253475	TMSP Added:	11/05/2002 16:20:02
Site ID:	0	TMSP Update:	11/17/2005 11:16:51
Interest Type:	Spill Site	Prgm Int Source:	TALES
Preferred ID:	57958	Address Source:	TALES
Interest Start:	11/05/2002 16:20:02	Interest Phone:	
Interest End:		Township:	
Active?:		County:	Ramsey
Comments:	**No File** Caller works in the Ramsey Co. West Building and is noticing a petroleum like substance on the Mississippi River. She thinks it might be coming from the construction projects along the river.		

Spill Site

--
Spill Site Closure Date: 10/28/2002 00:00:00
Report Taken by: 3364
MPCA Project Manager: 3364
Spill Reported by: Mary Ellen Smith
Spill Date: 10/25/2002 00:00:00
Spill Report Date: 10/28/2002 02:00:00
Initial Cause:
Initial Source: Unknown
Priority Code:
Archive Lot:
Archive Box:
Date Added: 11/05/2002 16:20:02
Last Update: 04/11/2007 08:23:06
Staff ID Last Update: RSUCHAN
Rep Phone: 6512662482
Rep Name: Mary Ellen Smith
MPCA Involvement: Limited
Report Taken by Duty Officer:
Public Safety Spill ID: 9826
Duty Officer Report Number: 43391
Response:

--
Spill Incident Affected
 --
Spill Incident Affected ID: 162885
Spill Incident Affected: Stream Or River
Date Added: 11/05/2002 16:20:02
Last Update: 11/05/2002 16:20:02
Staff ID Last Update: TFINCH
 --
Spill Released Product
 --
Spill Incident Accuracy ID: 162884
Spill Product: Light Fuel Oil and Diesel
Spill Quantity Units: Unknown
Spill Incident Accuracy: Unknown
Spill Released Quantity: 0
Date Added: 11/05/2002 16:20:02
Last Update: 11/05/2002 16:20:02
Staff ID Last Update: TFINCH
 --

Site: *Mississippi River Roberts street bridge Sheen
 Roberts St Bridge St. Paul MN*

SPILLS

Program Int ID: 288115
Site ID: 0
Interest Type: Spill Site
Preferred ID: 60888
Interest Start: 04/21/2004 09:16:26
Interest End:
Active?:
Comments: **No file** Caller reports that he notices a film on the river everyday when he walks to work over the Robert Street Bridge. Caller does not believe it is a normal river film. Caller started to notice this 3 weeks ago since the bus strike resulted in him walking over bridge. Film is 3 to 4 feet wide and is on the north side of river. Caller not able to determine origin of film.

TMSP Added: 04/21/2004 09:16:26
TMSP Update: 10/14/2005 07:43:53
Prgm Int Source: TALES
Address Source: TALES
Interest Phone:
Township:
County: Ramsey

Spill Site

--
Spill Site Closure Date: 04/21/2004 00:00:00
Report Taken by: 3357
MPCA Project Manager: 3357
Spill Reported by: Bob Meyer
Spill Date: 04/20/2004 00:00:00
Spill Report Date: 04/20/2004 04:00:00
Initial Cause:
Initial Source: Unknown
Priority Code:
Archive Lot:
Archive Box:
Date Added: 04/21/2004 09:16:26
Last Update: 04/11/2007 08:23:07
Staff ID Last Update: RSUCHAN
Rep Phone: 6512285376
Rep Name: Bob Meyer
MPCA Involvement: None
Report Taken by Duty Officer: Yes
Public Safety Spill ID: 13109
Duty Officer Report Number: 59424
Response:

Spill Incident Affected

--
Spill Incident Affected ID: 170687
Spill Incident Affected: Stream Or River
Date Added: 04/21/2004 09:16:26
Last Update: 04/21/2004 09:16:26
Staff ID Last Update: HNEVE
 --

Spill Released Product

--

Spill Incident Accuracy ID: 170686
Spill Product: Petroleum, Unspecified
Spill Quantity Units: Small Amount
Spill Incident Accuracy: Estimated
Spill Released Quantity:
Date Added: 04/21/2004 09:16:26
Last Update: 04/21/2004 09:16:26
Staff ID Last Update: HNEVE
 -- --

Site: *Mississippi River - St. Paul - sheen*
Robert Street to Lafayette Road St. Paul MN

SPILLS

Program Int ID:	435996	TMSP Added:	06/21/2007 08:23:35
Site ID:	0	TMSP Update:	06/21/2007 08:23:35
Interest Type:	Spill Site	Prgm Int Source:	TALES
Preferred ID:	70056	Address Source:	TALES
Interest Start:	06/21/2007 08:23:35	Interest Phone:	
Interest End:		Township:	
Active?:		County:	Ramsey
Comments:	50 ft wide with colors at the Lafayette Bridge, from above Robert St bridge river mile 828.7 839.2. Advised NRC via website. West bank/right descending bank. Substantial discharge. Caller is from Upper River Service.		

Spill Site

-- --
Spill Site Closure Date: 06/20/2007 00:00:00
Report Taken by: 3094
MPCA Project Manager: 2417
Spill Reported by: Hokan Miller
Spill Date: 06/20/2007 00:00:00
Spill Report Date: 06/20/2007 07:16:31
Initial Cause:
Initial Source: Unknown
Priority Code:
Archive Lot:
Archive Box:
Date Added: 06/21/2007 08:23:35
Last Update: 04/16/2008 09:50:41
Staff ID Last Update: JMORAN
Rep Phone: 6512929293
Rep Name: Hokan Miller
MPCA Involvement: Limited
Report Taken by Duty Officer:
Public Safety Spill ID: 21524
Duty Officer Report Number: 89676
Response:

Spill Incident Affected

-- --
Spill Incident Affected ID: 191239
Spill Incident Affected: Stream Or River
Date Added: 06/21/2007 08:23:35
Last Update: 06/21/2007 08:23:35
Staff ID Last Update: JMORAN
 -- --

Spill Released Product

-- --
Spill Incident Accuracy ID: 191239
Spill Product: Petroleum, Unspecified
Spill Quantity Units: Large Amount
Spill Incident Accuracy: Estimated
Spill Released Quantity:
Date Added: 06/21/2007 08:23:35
Last Update: 06/21/2007 08:23:35
Staff ID Last Update: JMORAN
 -- --

Site: *CP Rail RR*
Robert Street Bridge St. Paul MN

SPILLS

Program Int ID: 76525428
Site ID: 0
Interest Type: Spill Site
Preferred ID: 94532
Interest Start: 12/04/2015 10:58:51
Interest End:
Active?:
Comments: see DO sheet 154376 for narrative. 2 locomotives partial derailment on bridge. also sheet 154377

TMSP Added: 12/04/2015 10:58:51
TMSP Update: 12/04/2015 14:33:34
Prgm Int Source: TALES
Address Source: TALES
Interest Phone:
Township:
County: Ramsey

Spill Site

Spill Site Closure Date: 12/04/2015 00:00:00
Report Taken by: 10615
MPCA Project Manager: 10615
Spill Reported by: USCG
Spill Date: 11/19/2015 00:00:00
Spill Report Date: 11/19/2015 00:00:00
Initial Cause:
Initial Source: Railroad
Priority Code:
Archive Lot:
Archive Box:
Date Added: 12/04/2015 10:58:51
Last Update: 12/04/2015 14:33:05
Staff ID Last Update: LMCMAHO
Rep Phone:
Rep Name: USCG
MPCA Involvement: Significant
Report Taken by Duty Officer:
Public Safety Spill ID:
Duty Officer Report Number: 154376
Response: ER staff went to observe this derailment. No visible problems, no leaks or spills observed from above on bridge. Engines rerailed without incident. Poss small lube/hydraulic spill reported but no other incidents. LAM

Spill Incident Affected

Spill Incident Affected ID: 244655
Spill Incident Affected: Stream Or River
Date Added: 12/04/2015 10:58:51
Last Update: 12/04/2015 10:58:51
Staff ID Last Update: LMCMAHO

Spill Released Product

Spill Incident Accuracy ID: 244655
Spill Product: Motor/Lube Oil;Trans/Eng Fluid
Spill Quantity Units: Gallons
Spill Incident Accuracy: Estimated
Spill Released Quantity: 1
Date Added: 12/04/2015 10:58:51
Last Update: 12/04/2015 14:33:10
Staff ID Last Update: LMCMAHO

Site: UNKNOWN ABANDONED BARRELS
 Robert St Bridge And S Side O St. Paul MN

SPILLS

Program Int ID: 174330
Site ID: 0
Interest Type: Spill Site
Preferred ID: 16162
Interest Start: 03/21/1996 00:00:00
Interest End:
Active?:
Comments: Seventeen drums of unknown material were found under the Robert St Bridge, Some were leaking and one was completely drained.

TMSP Added: 03/21/1996 00:00:00
TMSP Update: 03/02/2009 08:43:13
Prgm Int Source: TALES
Address Source: TALES
Interest Phone:
Township:
County: Ramsey

Spill Site

--
Spill Site Closure Date: 01/01/1996 00:00:00
Report Taken by: 3234
MPCA Project Manager: 3234
Spill Reported by: DALE TRIPPLER
Spill Date:
Spill Report Date: 05/07/1992 00:00:00
Initial Cause: DRUMS
Initial Source:
Priority Code: 4
Archive Lot:
Archive Box:
Date Added: 03/21/1996 00:00:00
Last Update: 04/11/2007 08:22:53
Staff ID Last Update: RSUCHAN
Rep Phone:
Rep Name:
MPCA Involvement:
Report Taken by Duty Officer:
Public Safety Spill ID:
Duty Officer Report Number:
Response:
 --
Spill Released Product
 --
Spill Incident Accuracy ID: 68817
Spill Product: Used Or Waste Oil
Spill Quantity Units: Unknown
Spill Incident Accuracy: Unknown
Spill Released Quantity: 0
Date Added: 03/21/1996 00:00:00
Last Update: 05/04/2002 06:51:59
Staff ID Last Update: TANKS
 --

Site: *Unknown*
 Robert St Bridge St. Paul MN 55102

SPILLS

Program Int ID: 226445
Site ID: 0
Interest Type: Spill Site
Preferred ID: 51436
Interest Start: 02/25/2000 00:00:00
Interest End:
Active?:
Comments: Coast Guard reported large sheen area south of the Robert Street bridge in St. Paul. Possibly from storm water drainage runoff. Will investigate further and advise.

TMSP Added: 02/25/2000 15:46:49
TMSP Update: 05/04/2002 09:47:49
Prgm Int Source: TALES
Address Source: TALES
Interest Phone:
Township:
County: Ramsey

Spill Site

--
Spill Site Closure Date: 02/24/2000 00:00:00
Report Taken by: 3297
MPCA Project Manager: 3297
Spill Reported by: Other
Spill Date: 02/24/2000 00:00:00
Spill Report Date: 02/24/2000 00:00:00
Initial Cause: Spill
Initial Source: Other
Priority Code:
Archive Lot:
Archive Box:
Date Added: 02/25/2000 15:48:13
Last Update: 04/11/2007 08:23:04
Staff ID Last Update: RSUCHAN
Rep Phone:
Rep Name:
MPCA Involvement:
Report Taken by Duty Officer:
Public Safety Spill ID:
Duty Officer Report Number:

Response:

-- --
Spill Incident Affected
 -- --
Spill Incident Affected ID: 144239
Spill Incident Affected: Stream Or River
Date Added: 02/25/2000 15:48:26
Last Update: 05/04/2002 09:47:49
Staff ID Last Update: TANKS
 -- --
Spill Released Product
 -- --
Spill Incident Accuracy ID: 144240
Spill Product: Unknown
Spill Quantity Units: Unknown
Spill Incident Accuracy: Unknown
Spill Released Quantity: 0
Date Added: 02/25/2000 15:48:26
Last Update: 05/04/2002 09:47:49
Staff ID Last Update: TANKS
 -- --

Site: **Mississippi River**
Robert St Bridge St. Paul MN 55102

SPILLS

Program Int ID: 239422
Site ID: 0
Interest Type: Spill Site
Preferred ID: 57334
Interest Start: 07/29/2002 13:58:36
Interest End:
Active?:
Comments: **No file** Caller noticed a rainbow sheen on the river, appears to be breaking up on its own. Caller suspects storm water outfall as the source.

TMSP Added: 07/29/2002 13:58:36
TMSP Update: 11/14/2005 14:26:52
Prgm Int Source: TALES
Address Source: TALES
Interest Phone:
Township: Ramsey
County: Ramsey

Spill Site

-- --
Spill Site Closure Date: 07/24/2002 00:00:00
Report Taken by: 3297
MPCA Project Manager: 3297
Spill Reported by: Chief McDermid
Spill Date: 07/24/2002 00:00:00
Spill Report Date: 07/24/2002 02:00:00
Initial Cause:
Initial Source: Unknown
Priority Code:
Archive Lot:
Archive Box:
Date Added: 07/29/2002 13:58:36
Last Update: 04/11/2007 08:23:06
Staff ID Last Update: RSUCHAN
Rep Phone: 6512903991
Rep Name: Chief McDermid
MPCA Involvement: Limited
Report Taken by Duty Officer:
Public Safety Spill ID: 9184
Duty Officer Report Number: 40120
Response:
 -- --
Spill Incident Affected
 -- --
Spill Incident Affected ID: 160954
Spill Incident Affected: Stream Or River
Date Added: 07/29/2002 13:58:36
Last Update: 07/29/2002 13:58:36
Staff ID Last Update: TFINCH
 -- --
Spill Released Product
 -- --
Spill Incident Accuracy ID: 160953

Spill Product: Light Fuel Oil and Diesel
Spill Quantity Units: Unknown
Spill Incident Accuracy: Unknown
Spill Released Quantity: 0
Date Added: 07/29/2002 13:58:36
Last Update: 07/29/2002 13:58:36
Staff ID Last Update: TFINCH
 --

Site: UNKNOWN
 Robert St Bridge St. Paul MN 55102

SPILLS

Program Int ID:	180142	TMSP Added:	03/21/1996 00:00:00
Site ID:	0	TMSP Update:	05/04/2002 07:10:06
Interest Type:	Spill Site	Prgm Int Source:	TALES
Preferred ID:	22443	Address Source:	TALES
Interest Start:	03/21/1996 00:00:00	Interest Phone:	
Interest End:		Township:	
Active?:		County:	Ramsey
Comments:	*NO FILE*		

Spill Site

--
Spill Site Closure Date: 10/07/1995 00:00:00
Report Taken by: 3234
MPCA Project Manager: 3234
Spill Reported by: COAST GUARD
Spill Date: 10/07/1995 00:00:00
Spill Report Date: 10/07/1995 00:00:00
Initial Cause: DIESEL COMING FROM S
Initial Source:
Priority Code: 4
Archive Lot:
Archive Box:
Date Added: 03/21/1996 00:00:00
Last Update: 04/11/2007 08:22:56
Staff ID Last Update: RSUCHAN
Rep Phone:
Rep Name:
MPCA Involvement:
Report Taken by Duty Officer:
Public Safety Spill ID:
Duty Officer Report Number:
Response:

Spill Released Product

--
Spill Incident Accuracy ID: 74235
Spill Product: Light Fuel Oil and Diesel
Spill Quantity Units: Unknown
Spill Incident Accuracy: Unknown
Spill Released Quantity: 0
Date Added: 03/21/1996 00:00:00
Last Update: 05/04/2002 07:10:06
Staff ID Last Update: TANKS
 --

Site: SAINT PAUL COAST GUARD
 Robert St Bridge St. Paul MN 55102

SPILLS

Program Int ID:	177701	TMSP Added:	03/21/1996 00:00:00
Site ID:	0	TMSP Update:	11/18/2003 10:27:51
Interest Type:	Spill Site	Prgm Int Source:	TALES
Preferred ID:	19815	Address Source:	TALES
Interest Start:	03/21/1996 00:00:00	Interest Phone:	
Interest End:		Township:	
Active?:		County:	Ramsey
Comments:	*NO FILE*		

Spill Site

-- --
Spill Site Closure Date: 07/08/1994 00:00:00
Report Taken by: 3297
MPCA Project Manager: 3297
Spill Reported by: GREGG
Spill Date: 07/08/1994 00:00:00
Spill Report Date: 07/08/1994 00:00:00
Initial Cause: SHEEN ON RIVER
Initial Source:
Priority Code: 4
Archive Lot:
Archive Box:
Date Added: 03/21/1996 00:00:00
Last Update: 04/11/2007 08:23:03
Staff ID Last Update: RSUCHAN
Rep Phone:
Rep Name:
MPCA Involvement:
Report Taken by Duty Officer:
Public Safety Spill ID:
Duty Officer Report Number:
Response:
-- --
Spill Released Product
-- --
Spill Incident Accuracy ID: 83639
Spill Product: Petroleum, Unspecified
Spill Quantity Units: Unknown
Spill Incident Accuracy: Unknown
Spill Released Quantity: 0
Date Added: 03/21/1996 00:00:00
Last Update: 05/04/2002 07:02:30
Staff ID Last Update: TANKS
-- --

Site: **BFI Garbage Truck**
Robert St Between 11 And 12 St. Paul MN

SPILLS

Program Int ID:	332179	TMSP Added:	10/27/2005 15:47:09
Site ID:	0	TMSP Update:	10/27/2005 15:47:09
Interest Type:	Spill Site	Prgm Int Source:	TALES
Preferred ID:	64444	Address Source:	TALES
Interest Start:	10/27/2005 15:47:09	Interest Phone:	
Interest End:		Township:	
Active?:		County:	Ramsey
Comments:	Line broke on a truck. Being cleaned up with floor dry and calling the City to get a sweeper to the scene.		

Spill Site

-- --
Spill Site Closure Date: 10/27/2005 00:00:00
Report Taken by: 3236
MPCA Project Manager: 3236
Spill Reported by: Richard Owens
Spill Date: 10/26/2005 00:00:00
Spill Report Date: 10/26/2005 05:00:00
Initial Cause:
Initial Source: Hose Or Pipe, Not Tank Related
Priority Code:
Archive Lot:
Archive Box:
Date Added: 10/27/2005 15:47:10
Last Update: 04/11/2007 08:23:09
Staff ID Last Update: RSUCHAN
Rep Phone: 6517551585
Rep Name: Richard Owens
MPCA Involvement: None
Report Taken by Duty Officer:

Public Safety Spill ID: 17042
Duty Officer Report Number: 77327
Response:
 --
Spill Incident Affected
 --
Spill Incident Affected ID: 180490
Spill Incident Affected: Street, Parking Lot
Date Added: 10/27/2005 15:47:10
Last Update: 10/27/2005 15:47:10
Staff ID Last Update: DFIER
 --
Spill Released Product
 --
Spill Incident Accuracy ID: 180489
Spill Product: Hydraulic Fluid
Spill Quantity Units: Gallons
Spill Incident Accuracy: Estimated
Spill Released Quantity: 20
Date Added: 10/27/2005 15:47:10
Last Update: 10/27/2005 15:47:10
Staff ID Last Update: DFIER
 --

Site: Aldridge Electric - Generator Fuel Spill
 Raymond Ave at Myrtle and Wabasha St. Paul MN

SPILLS

Program Int ID:	64468711	TMSP Added:	01/02/2013 13:06:08
Site ID:	0	TMSP Update:	03/26/2013 14:24:45
Interest Type:	Spill Site	Prgm Int Source:	TALES
Preferred ID:	86051	Address Source:	TALES
Interest Start:	01/02/2013 13:06:08	Interest Phone:	
Interest End:		Township:	
Active?:		County:	Ramsey
Comments:	Caller with Johnson Security, contractor for Rock Tennessee; a truck driver noticed oil spilling on Friday from a generator and 250-gallon tank for the light rail project, possibly Walsh Company, near Rock Tennessee trailer parking area. Some fuel has run into the parking area. It may be forty feet to a sewer. Caller has placed a phone call to the Rock Tennessee environmental manager, Brian West.		

Spill Site

--
Spill Site Closure Date: 03/26/2013 00:00:00
Report Taken by: 2829
MPCA Project Manager: 2829
Spill Reported by: Randy Rietmann
Spill Date: 12/28/2012 00:00:00
Spill Report Date: 12/29/2012 12:18:11
Initial Cause:
Initial Source: Hose Or Pipe, Not Tank Related
Priority Code:
Archive Lot:
Archive Box:
Date Added: 01/02/2013 13:06:08
Last Update: 03/26/2013 14:25:42
Staff ID Last Update: MROSE
Rep Phone: 6516414500
Rep Name: Randy Rietmann
MPCA Involvement: Significant
Report Taken by Duty Officer:
Public Safety Spill ID: 37252
Duty Officer Report Number: 131155
Response: Responsible Party directed cleanup.
 --
Spill Incident Affected
 --
Spill Incident Affected ID: 227154
Spill Incident Affected: Soil
Date Added: 01/02/2013 13:06:08
Last Update: 01/02/2013 13:06:08
Staff ID Last Update: MROSE

--
Spill Released Product
 --
Spill Incident Accuracy ID: 227154
Spill Product: Light Fuel Oil and Diesel
Spill Quantity Units: Gallons
Spill Incident Accuracy: Estimated
Spill Released Quantity: 15
Date Added: 01/02/2013 13:06:08
Last Update: 01/02/2013 13:06:08
Staff ID Last Update: MROSE
 --

Site: UNKNOWN
 Mississippi River At Robert Stree St. Paul MN

SPILLS

Program Int ID: 175645
Site ID: 0
Interest Type: Spill Site
Preferred ID: 17583
Interest Start: 03/21/1996 00:00:00
Interest End:
Active?:
Comments: Oil slick observed under Robert Street bridge on the Mississippi\l\n\in Saint Paul. Coast Guard responded.

TMSP Added: 03/21/1996 00:00:00
TMSP Update: 05/04/2002 06:56:04
Prgm Int Source: TALES
Address Source: TALES
Interest Phone:
Township:
County: Ramsey

Spill Site

--
Spill Site Closure Date: 04/08/1993 00:00:00
Report Taken by: 3093
MPCA Project Manager: 3236
Spill Reported by: JAMES QUADE
Spill Date: 04/08/1993 00:00:00
Spill Report Date: 04/08/1993 00:00:00
Initial Cause: OIL SLICK ON MISSISS
Initial Source:
Priority Code: 4
Archive Lot:
Archive Box:
Date Added: 03/21/1996 00:00:00
Last Update: 04/11/2007 08:22:54
Staff ID Last Update: RSUCHAN
Rep Phone:
Rep Name:
MPCA Involvement:
Report Taken by Duty Officer:
Public Safety Spill ID:
Duty Officer Report Number:
Response:

Spill Released Product

--
Spill Incident Accuracy ID: 70045
Spill Product: Petroleum, Unspecified
Spill Quantity Units: Unknown
Spill Incident Accuracy: Unknown
Spill Released Quantity: 0
Date Added: 03/21/1996 00:00:00
Last Update: 05/04/2002 06:56:04
Staff ID Last Update: TANKS
 --

Site: UNKNOWN
 Mississippi River Robert St St. Paul MN

SPILLS

Program Int ID: 172949
Site ID: 0
Interest Type: Spill Site
Preferred ID: 14683
Interest Start: 03/21/1996 00:00:00

TMSP Added: 03/21/1996 00:00:00
TMSP Update: 05/04/2002 06:47:42
Prgm Int Source: TALES
Address Source: TALES
Interest Phone:

Interest End:
Active?:
Comments:

Township:
County: Ramsey

Spill Site

-- --
Spill Site Closure Date: 05/14/1991 00:00:00
Report Taken by: 3075
MPCA Project Manager: 3075
Spill Reported by: PETTY OFFICER PELETIER
Spill Date:
Spill Report Date: 04/15/1991 00:00:00
Initial Cause: BOAT
Initial Source:
Priority Code: 4
Archive Lot:
Archive Box:
Date Added: 03/21/1996 00:00:00
Last Update: 04/11/2007 08:22:52
Staff ID Last Update: RSUCHAN
Rep Phone:
Rep Name:
MPCA Involvement:
Report Taken by Duty Officer:
Public Safety Spill ID:
Duty Officer Report Number:
Response:
 -- --
Spill Released Product
 -- --
Spill Incident Accuracy ID: 67536
Spill Product: Petroleum, Unspecified
Spill Quantity Units: Unknown
Spill Incident Accuracy: Unknown
Spill Released Quantity: 0
Date Added: 03/21/1996 00:00:00
Last Update: 05/04/2002 06:47:42
Staff ID Last Update: TANKS
 -- --

Site: UNKNOWN
 Mississippi River N of Wabasha St. Paul MN

SPILLS.....

Program Int ID: 176460
Site ID: 0
Interest Type: Spill Site
Preferred ID: 18457
Interest Start: 03/21/1996 00:00:00
Interest End:
Active?:
Comments: *NO FILE*

TMSP Added: 03/21/1996 00:00:00
TMSP Update: 05/04/2002 06:58:37
Prgm Int Source: TALES
Address Source: TALES
Interest Phone:
Township:
County: Ramsey

Spill Site

-- --
Spill Site Closure Date: 01/01/1996 00:00:00
Report Taken by: 3297
MPCA Project Manager: 3297
Spill Reported by: PAUL CHRISTENSEN
Spill Date: 09/13/1993 00:00:00
Spill Report Date: 09/13/1993 00:00:00
Initial Cause: COMING FROM STORM SE
Initial Source:
Priority Code: 4
Archive Lot:
Archive Box:
Date Added: 03/21/1996 00:00:00
Last Update: 04/11/2007 08:22:55
Staff ID Last Update: RSUCHAN
Rep Phone:

Rep Name:
MPCA Involvement:
Report Taken by Duty Officer:
Public Safety Spill ID:
Duty Officer Report Number:
Response:
 -- --
Spill Released Product
 -- --
Spill Incident Accuracy ID: 70805
Spill Product: Petroleum, Unspecified
Spill Quantity Units: Unknown
Spill Incident Accuracy: Unknown
Spill Released Quantity: 0
Date Added: 03/21/1996 00:00:00
Last Update: 05/04/2002 06:58:37
Staff ID Last Update: TANKS
 -- --

Site: UNKNOWN
 Mississippi River at Wabasha Stree St. Paul MN

SPILLS

Program Int ID:	175984	TMSP Added:	03/21/1996 00:00:00
Site ID:	0	TMSP Update:	05/04/2002 06:57:08
Interest Type:	Spill Site	Prgm Int Source:	TALES
Preferred ID:	17939	Address Source:	TALES
Interest Start:	03/21/1996 00:00:00	Interest Phone:	
Interest End:		Township:	
Active?:		County:	Ramsey
Comments:	*NO FILE*		

Spill Site

-- --
Spill Site Closure Date: 01/01/1996 00:00:00
Report Taken by: 3075
MPCA Project Manager: 3075
Spill Reported by: JEFF ENRICE - USCG
Spill Date: 06/08/1993 00:00:00
Spill Report Date: 06/08/1993 00:00:00
Initial Cause: COMING FROM SEWER OU
Initial Source:
Priority Code: 4
Archive Lot:
Archive Box:
Date Added: 03/21/1996 00:00:00
Last Update: 04/11/2007 08:22:55
Staff ID Last Update: RSUCHAN
Rep Phone:
Rep Name:
MPCA Involvement:
Report Taken by Duty Officer:
Public Safety Spill ID:
Duty Officer Report Number:
Response:
 -- --
Spill Released Product
 -- --
Spill Incident Accuracy ID: 70365
Spill Product: Petroleum, Unspecified
Spill Quantity Units: Unknown
Spill Incident Accuracy: Unknown
Spill Released Quantity: 0
Date Added: 03/21/1996 00:00:00
Last Update: 05/04/2002 06:57:08
Staff ID Last Update: TANKS
 -- --

Site: UNKNOWN
 Mississippi River at Wabasha Stree St. Paul MN

SPILLS

Program Int ID: 175363
Site ID: 0
Interest Type: Spill Site
Preferred ID: 17282
Interest Start: 03/21/1996 00:00:00
Interest End:
Active?:
Comments:

TMSP Added: 03/21/1996 00:00:00
TMSP Update: 05/04/2002 06:55:12
Prgm Int Source: TALES
Address Source: TALES
Interest Phone:
Township:
County: Ramsey

Spill Site

-- --
Spill Site Closure Date: 01/01/1996 00:00:00
Report Taken by: 3075
MPCA Project Manager: 3075
Spill Reported by: ADAM MIKROT
Spill Date: 01/13/1993 00:00:00
Spill Report Date: 01/13/1993 00:00:00
Initial Cause: UNKNOWN
Initial Source:
Priority Code: 4
Archive Lot:
Archive Box:
Date Added: 03/21/1996 00:00:00
Last Update: 04/11/2007 08:22:54
Staff ID Last Update: RSUCHAN
Rep Phone:
Rep Name:
MPCA Involvement:
Report Taken by Duty Officer:
Public Safety Spill ID:
Duty Officer Report Number:
Response:
 -- --
Spill Released Product
 -- --
Spill Incident Accuracy ID: 69782
Spill Product: Petroleum, Unspecified
Spill Quantity Units: Unknown
Spill Incident Accuracy: Unknown
Spill Released Quantity: 0
Date Added: 03/21/1996 00:00:00
Last Update: 05/04/2002 06:55:12
Staff ID Last Update: TANKS
 -- --

Site: UNKNOWN
 Mississippi River And Robert Stree St. Paul MN

SPILLS

Program Int ID: 175035
Site ID: 0
Interest Type: Spill Site
Preferred ID: 16924
Interest Start: 03/21/1996 00:00:00
Interest End:
Active?:
Comments:

TMSP Added: 03/21/1996 00:00:00
TMSP Update: 11/18/2003 10:27:15
Prgm Int Source: TALES
Address Source: TALES
Interest Phone:
Township:
County: Ramsey

Spill Site

-- --
Spill Site Closure Date: 01/01/1996 00:00:00
Report Taken by: 3234
MPCA Project Manager: 3234
Spill Reported by: US COAST GUARD
Spill Date: 10/22/1992 00:00:00
Spill Report Date: 10/22/1992 00:00:00
Initial Cause: UNKNOWN
Initial Source:
Priority Code: 4

Archive Lot:
Archive Box:
Date Added: 03/21/1996 00:00:00
Last Update: 04/11/2007 08:22:54
Staff ID Last Update: RSUCHAN
Rep Phone:
Rep Name:
MPCA Involvement:
Report Taken by Duty Officer:
Public Safety Spill ID:
Duty Officer Report Number:
Response:
 --
Spill Released Product
 --
Spill Incident Accuracy ID: 69478
Spill Product: Other (Described In Remarks)
Spill Quantity Units: Unknown
Spill Incident Accuracy: Unknown
Spill Released Quantity: 0
Date Added: 03/21/1996 00:00:00
Last Update: 05/04/2002 06:54:10
Staff ID Last Update: TANKS
 --

Site: UNKNOWN
 Mississippi River And Robert Stree St. Paul MN

SPILLS

Program Int ID:	172019	TMSP Added:	03/21/1996 00:00:00
Site ID:	0	TMSP Update:	05/04/2002 06:44:48
Interest Type:	Spill Site	Prgm Int Source:	TALES
Preferred ID:	13647	Address Source:	TALES
Interest Start:	03/21/1996 00:00:00	Interest Phone:	
Interest End:		Township:	
Active?:		County:	Ramsey
Comments:			

Spill Site
 --
Spill Site Closure Date: 01/01/1996 00:00:00
Report Taken by: 3234
MPCA Project Manager: 3234
Spill Reported by: LT PAXTON
Spill Date: 05/16/1990 00:00:00
Spill Report Date: 05/16/1990 00:00:00
Initial Cause: UNKNOWN
Initial Source:
Priority Code: 4
Archive Lot:
Archive Box:
Date Added: 03/21/1996 00:00:00
Last Update: 04/11/2007 08:22:52
Staff ID Last Update: RSUCHAN
Rep Phone:
Rep Name:
MPCA Involvement:
Report Taken by Duty Officer:
Public Safety Spill ID:
Duty Officer Report Number:
Response:
 --
Spill Released Product
 --
Spill Incident Accuracy ID: 66675
Spill Product: Petroleum, Unspecified
Spill Quantity Units: Gallons
Spill Incident Accuracy: Known
Spill Released Quantity: 40
Date Added: 03/21/1996 00:00:00
Last Update: 05/04/2002 06:44:48

Staff ID Last Update: TANKS
-- --

Site: UNKNOWN
Mississippi River And Robert Stree St. Paul MN

SPILLS

Program Int ID:	174927	TMSP Added:	03/21/1996 00:00:00
Site ID:	0	TMSP Update:	11/18/2003 10:27:15
Interest Type:	Spill Site	Prgm Int Source:	TALES
Preferred ID:	16807	Address Source:	TALES
Interest Start:	03/21/1996 00:00:00	Interest Phone:	
Interest End:		Township:	
Active?:		County:	Ramsey
Comments:			

Spill Site

-- --

Spill Site Closure Date: 01/01/1996 00:00:00
Report Taken by: 3234
MPCA Project Manager: 3234
Spill Reported by: BERNARD FRIEL
Spill Date: 09/21/1992 00:00:00
Spill Report Date: 09/21/1992 00:00:00
Initial Cause: UNKNOWN
Initial Source:
Priority Code: 4
Archive Lot:
Archive Box:
Date Added: 03/21/1996 00:00:00
Last Update: 04/11/2007 08:22:54
Staff ID Last Update: RSUCHAN
Rep Phone:
Rep Name:
MPCA Involvement:
Report Taken by Duty Officer:
Public Safety Spill ID:
Duty Officer Report Number:
Response:

-- --

Spill Released Product

-- --

Spill Incident Accuracy ID: 69376
Spill Product: Other (Described In Remarks)
Spill Quantity Units: Unknown
Spill Incident Accuracy: Unknown
Spill Released Quantity: 0
Date Added: 03/21/1996 00:00:00
Last Update: 05/04/2002 06:53:50
Staff ID Last Update: TANKS

-- --

Site: MCES Riverview Siphon Reconstruction
Wabasha St. and Starkey St. St. Paul MN 55197

VIC

Site ID:	VP22600	Created By:	Pjensen
Core Prgm Int ID:	407915	Created Date:	10/13/2006
Link ID:	6570	Last Update:	6/21/2012
Active:	FALSE	Alphsort:	
Site Type:	Other	City:	729
MPCA region:	Metro	County:	62
HRS Score:		Legal District:	65B
NPL:	FALSE	PLS Method:	
PLP:	FALSE	PLs Scal:	
District:	Metro	Township:	
Pgm Ref From:		Range:	
Pgmint:	VIC	Range E W:	
Cleanup Cost:		Section:	
Reservation:	FALSE	Qtr 160:	
Reservation Name:		Qtr 40:	

MPCA Wells:	FALSE	Qtr 10:	
Federal Facility:	FALSE	Qtr 2 5:	
Primary Fund:		Quad:	
EPA ID:		NAD No:	83
MPCA ID:		Coordpt Desc:	
Methcol:		Coordsrc Type:	
Coldate:		Coordsrc Org:	
Coldat Equal:		Mpcapgmac:	
Basin Code:		Mapscale:	
Major Wtrshed:		Verif Meth:	
Minor Wtrshed:		Horiz Ref:	
File Location:	Archival Storage	Utm Source:	2
VIC App GIS:	FALSE	Utm Method:	D3
PBP:	FALSE	Utm Scale:	U
WI Risk:		Utm Accuracy:	U
WI Loe:		Utm East:	493035.66
WI Mult:		Utm North:	4976067.49
County Name:	Ramsey	Utm Zone:	15
Pay Complete:	FALSE	Pls Meth 2:	
Site size:	2.2	Pls Scal 2:	
Congression Dist:	4	Township 2:	
Enf Lead Agency:	MPCA	Range 2:	
Feddef Pilot:	FALSE	Rge E W 2:	
Site Class A:	FALSE	Section 2:	
Site Class B:	FALSE	Qtr 160 2:	
Site Class C:	FALSE	Qtr 40 2:	
Site Class D:	FALSE	Qtr 10 2:	
Fundfin:	FALSE	Qtr 2 5 2:	
Natresdmg:	FALSE	Quad 2:	
Physical Location:			
Address 2:			
Address 1:	Wabasha St. and Starkey St.		

NOTE:**Contaminant Information**

--	--
Contaminant ID:	00-00-0
Contaminant:	[Placeholder]
Media ID:	4
Media Type:	Ground Water
Cleanup Level:	
Units:	
Cleanup Level Basis:	
Maximum Residual Contamination:	
Record ID:	27485
Last Update:	12/12/2012
--	--

Impacts Response Actions

--	--
Number of GW Receptors:	
Ecological Receptors Present:	FALSE
Type of Ecological Receptors:	
Acres of Contaminated Soil:	
Volume of Contaminated Soil:	
Acres of Surface Water Impacted:	
Acres of Wetland Impacted:	
Acres of Sediment Impacted:	
Ground Water Plume Area(acres):	
Was Cleanup Conducted?:	FALSE
Acres of Contaminated Soil Remediated at Site:	
Volume of Soil Cleaned at Site:	
Number of Municipal Wells Contaminated:	
Number of Domestic Wells Contaminated:	
Number of Surface Water Intakes	

Contaminated:**Number of Drums Removed from****Site:****Year Soil Remediated:****Acres of Soil with Restricted****Access:****Year Institutional Control Remedy****Completed:****Year GW Remedy Completed:****Year GW IC Completed:****Acres of Wetland or Sediment****Remediated:****Public Financing?:** FALSE**Assurance Help?:** FALSE**Land Use Classification at Site:****Land Use In Vicinty Of Site:****Deed Notification Present on** FALSE**Site?:****Restrictive Covenant Present?:** FALSE**Is Ground Water Pump & Treat** FALSE**Being Used at Site?:****Environmental Covenant** FALSE**Present?:****Restrictive Covenant Basis/Desc:****Miscellaneous Comments:****Quaternary Perched:** FALSE**Quaternary Water Table:** FALSE**Quaternary Confined:** FALSE**Cretaceous:** FALSE**Plattville:** FALSE**St. Peter:** FALSE**Prairie Du Chien:** FALSE**Jordan:** FALSE**Ironton/Galesville:** FALSE**Mt Simon - Hinckley:** FALSE**Precambrian, Undifferentiated:** FALSE**Other or Unknown Aquifer:** FALSE**Date Site Info Last Updated:** 7/21/2008**Date Institutional Control Info Last** 7/21/2008**Updated:****Location where the IC was filed:****Surface Water Classification****(Primary):****Surface Water Classification****(Secondary):****Comments Related to Surface****Water:**

-- --

Site Event Log

-- --

Event ID: 156**Event:** RAP Approval Letter**Additional Info:** South of Plato Blvd Section RAP**Start Date:****End Date:** 06/13/08**Planned Start Date:****Planned End Date:****Last Update:** 6/13/2008**Record No:** 28983

-- --

Site Event Log

-- --

Event ID: 41**Event:** VIC Program Participation Dates (Start/End)**Additional Info:** None Entered**Start Date:** 10/13/06**End Date:****Planned Start Date:****Planned End Date:****Last Update:** 10/17/2006**Record No:** 38921

--
Site Event Log
 --
Event ID: 218
Event: No Further Action Letter Sent
Additional Info: None Entered
Start Date:
End Date: 08/03/10
Planned Start Date:
Planned End Date:
Last Update: 5/20/2013
Record No: 36517
 --
Contact Information
 --
Contact Last Name: Stahnke
Contact First Name: Gerald
Contact Middle Name:
Contact Type: FPL
Invoiced Party: FALSE
Contact Name: MPCA
Contact Address Street: 520 Lafayette Rd N
Contact Address Street2:
Contact City: St. Paul
Contact State: MN
Contact Zip: 551554194
Province:
Country:
Postal Code:
Contact Phone: (651) 757-1459
Contact Phone Extension:
Contact Fax: (651) 296-9707
Contact Cell:
Contact Mail: gerald.stahnke@state.mn.us
Last Update: 10/17/06
REC ID: 17273
REC ID Archive: 34361
Contact Add Info:
Staff ID Number: 3408
Org ID: 0
Org NName:
Org Type:
Person ID: 0
MPCA Org ID: 1715
Org Check:
Person. Check:
 --
Contact Information
 --
Contact Last Name: Moore
Contact First Name: William
Contact Middle Name:
Contact Type: VOL
Invoiced Party: TRUE
Contact Name: Metropolitan Council
Contact Address Street: 390 Robert Street North
Contact Address Street2:
Contact City: St. Paul
Contact State: MN
Contact Zip: 551011805
Province:
Country:
Postal Code:
Contact Phone: (651) 602-1162
Contact Phone Extension:
Contact Fax:
Contact Cell:
Contact Mail:
Last Update: 10/17/06
REC ID: 17274
REC ID Archive: 34363

Contact Add Info:
Staff ID Number: 0
Org ID: 404
Org Name: Metropolitan Council
Org Type: 200
Person ID: -19061
MPCA Org ID:
Org Check:
Person. Check:
 --

Contact Information
 --

Contact Last Name: Lueth
Contact First Name: Larry
Contact Middle Name:
Contact Type: OWN
Invoiced Party: FALSE
Contact Name: City of St. Paul, Department of Public Works
Contact Address Street: 900 City Hall Annex
Contact Address Street2: 25 W. Fourth Street
Contact City: St. Paul
Contact State: MN
Contact Zip: 551021660
Province:
Country:
Postal Code:
Contact Phone: (651) 266-6083
Contact Phone Extension:
Contact Fax: (651) 292-6315
Contact Cell:
Contact Mail:
Last Update: 10/17/06
REC ID: 17275
REC ID Archive: 34364

Contact Add Info:
Staff ID Number: 0
Org ID: 75684511
Org Name: City of Saint Paul
Org Type: 200
Person ID: 21762
MPCA Org ID:
Org Check:
Person. Check:
 --

Contact Information
 --

Contact Last Name: Phanthavong
Contact First Name: Keophoxay
Contact Middle Name:
Contact Type: CON
Invoiced Party: FALSE
Contact Name: EVS, Inc.
Contact Address Street: 10200 Valleyview Road, Suite 151
Contact Address Street2:
Contact City: Eden Prarie
Contact State: MN
Contact Zip: 55344
Province:
Country:
Postal Code:
Contact Phone: (952) 646-0236
Contact Phone Extension:
Contact Fax:
Contact Cell:
Contact Mail: kphanthavong@evs-eng.com
Last Update: 10/17/06
REC ID: 17276
REC ID Archive: 34365

Contact Add Info:
Staff ID Number: 0
Org ID: -7356

Org NAmE: EVS Inc
Org Type: 100
Person ID: -15291
MPCA Org ID:
Org Check:
Person. Check:
 -- --
Contact Information
 -- --
Contact Last Name: Betcher
Contact First Name: John
Contact Middle Name:
Contact Type: TA
Invoiced Party: FALSE
Contact Name: MPCA
Contact Address Street: 520 Lafayette Rd N
Contact Address Street2:
Contact City: St. Paul
Contact State: MN
Contact Zip: 551554194
Province:
Country:
Postal Code:
Contact Phone: (651) 757-7821
Contact Phone Extension:
Contact Fax: (651) 296-9707
Contact Cell:
Contact Mail: john.betcher@state.mn.us
Last Update: 10/17/06
REC ID: 17277
REC ID Archive: 34366
Contact Add Info:
Staff ID Number: 3196
Org ID: 0
Org NAmE:
Org Type:
Person ID: 0
MPCA Org ID: 1715
Org Check:
Person. Check:
 -- --
Contact Information
 -- --
Contact Last Name: Nevala
Contact First Name: Mike
Contact Middle Name:
Contact Type: VOL
Invoiced Party: TRUE
Contact Name: Metropolitan Council
Contact Address Street: 390 Robert Street North
Contact Address Street2:
Contact City: St. Paul
Contact State: MN
Contact Zip: 551011805
Province:
Country:
Postal Code:
Contact Phone: (651) 602-1065
Contact Phone Extension:
Contact Fax:
Contact Cell:
Contact Mail:
Last Update: 03/24/08
REC ID: 19044
REC ID Archive: 36569
Contact Add Info:
Staff ID Number: 0
Org ID: 404
Org NAmE: Metropolitan Council
Org Type: 200
Person ID: -16466

MPCA Org ID:
Org Check:
Person. Check:
 --

Site: **Eaton Street Properties**
7 adjacent parcels Eaton and Lafayette Freeway St. Paul MN 55107

VIC

Site ID:	VP5922	Created By:	T. Cramlet
Core Prgm Int ID:	55170001	Created Date:	4/27/1999
Link ID:	836	Last Update:	7/14/2006
Active:	FALSE	Alphsort:	
Site Type:	Dump (Unpermitted)	City:	729
MPCA region:	Metro	County:	62
HRS Score:	0	Legal District:	65B
NPL:	FALSE	PLS Method:	M
PLP:	FALSE	PLs Scal:	A
District:	Metro	Township:	
Pgm Ref From:		Range:	
Pgmint:	VIC	Range E W:	W
Cleanup Cost:		Section:	
Reservation:	FALSE	Qtr 160:	
Reservation Name:		Qtr 40:	
MPCA Wells:	FALSE	Qtr 10:	
Federal Facility:	FALSE	Qtr 2 5:	
Primary Fund:		Quad:	1293
EPA ID:		NAD No:	83
MPCA ID:		Coordpt Desc:	
Methcol:		Coordsrc Type:	
Coldate:		Coordsrc Org:	
Coldat Equal:		Mpcapgmac:	
Basin Code:	2	Mapscale:	
Major Wtrshed:	20	Verif Meth:	
Minor Wtrshed:		Horiz Ref:	
File Location:	Archival Storage	Utm Source:	2
VIC App GIS:	FALSE	Utm Method:	11
PBP:	FALSE	Utm Scale:	A
WI Risk:		Utm Accuracy:	
WI Loe:		Utm East:	494185.20856
WI Mult:		Utm North:	4976161.4705
County Name:	Ramsey	Utm Zone:	15
Pay Complete:	FALSE	PLs Meth 2:	
Site size:	9.45	PLs Scal 2:	
Congression Dist:	4	Township 2:	
Enf Lead Agency:	MPCA	Range 2:	
Feddef Pilot:	FALSE	Rge E W 2:	
Site Class A:	FALSE	Section 2:	
Site Class B:	FALSE	Qtr 160 2:	
Site Class C:	FALSE	Qtr 40 2:	
Site Class D:	FALSE	Qtr 10 2:	
Fundfin:	FALSE	Qtr 2 5 2:	
Natresdmg:	FALSE	Quad 2:	
Physical Location:	-		
Address 2:	Eaton and Lafayette Freeway		
Address 1:	7 adjacent parcels		

NOTE:

File archived

Contaminant Information

--

Contaminant ID:	135-98-8
Contaminant:	sec-Butyl Benzene
Media ID:	4
Media Type:	Ground Water
Cleanup Level:	
Units:	ug/L
Cleanup Level Basis:	
Maximum Residual	3.9

Contamination:
Record ID: 9308
Last Update: 11/13/2000
 -- --
Contaminant Information
 -- --
Contaminant ID: 104-51-8
Contaminant: n-Butyl Benzene
Media ID: 4
Media Type: Ground Water
Cleanup Level:
Units: ug/L
Cleanup Level Basis:
Maximum Residual 3.9
Contamination:
Record ID: 9309
Last Update: 11/13/2000
 -- --
Contaminant Information
 -- --
Contaminant ID: 91-20-3
Contaminant: Naphthalene
Media ID: 4
Media Type: Ground Water
Cleanup Level:
Units: ug/L
Cleanup Level Basis:
Maximum Residual 5.8
Contamination:
Record ID: 9310
Last Update: 11/13/2000
 -- --
Contaminant Information
 -- --
Contaminant ID: 95-63-6
Contaminant: 1,2,4-Trimethylbenzene; (1,3,4-Trimethylbenzene)
Media ID: 4
Media Type: Ground Water
Cleanup Level:
Units: ug/L
Cleanup Level Basis:
Maximum Residual 61
Contamination:
Record ID: 9311
Last Update: 11/13/2000
 -- --
Contaminant Information
 -- --
Contaminant ID: 108-67-8
Contaminant: 1,3,5-Trimethylbenzene; (Mesitylene)
Media ID: 4
Media Type: Ground Water
Cleanup Level:
Units: ug/L
Cleanup Level Basis:
Maximum Residual 4.8
Contamination:
Record ID: 9312
Last Update: 11/13/2000
 -- --
Contaminant Information
 -- --
Contaminant ID: W1-DRO
Contaminant: Diesel Range Organics
Media ID: 4
Media Type: Ground Water
Cleanup Level:
Units: ug/L
Cleanup Level Basis:
Maximum Residual 490
Contamination:

Record ID:	9313
Last Update:	11/13/2000
--	--
Impacts Response Actions	
--	--
Number of GW Receptors:	
Ecological Receptors Present:	FALSE
Type of Ecological Receptors:	
Acres of Contaminated Soil:	
Volume of Contaminated Soil:	
Acres of Surface Water Impacted:	
Acres of Wetland Impacted:	
Acres of Sediment Impacted:	
Ground Water Plume Area(acres):	
Was Cleanup Conducted?:	FALSE
Acres of Contaminated Soil Remediated at Site:	
Volume of Soil Cleaned at Site:	
Number of Municipal Wells Contaminated:	
Number of Domestic Wells Contaminated:	
Number of Surface Water Intakes Contaminated:	
Number of Drums Removed from Site:	
Year Soil Remediated:	
Acres of Soil with Restricted Access:	
Year Institutional Control Remedy Completed:	
Year GW Remedy Completed:	
Year GW IC Completed:	
Acres of Wetland or Sediment Remediated:	
Public Financing?:	FALSE
Assurance Help?:	FALSE
Land Use Classification at Site:	
Land Use In Vicinty Of Site:	
Deed Notification Present on Site?:	FALSE
Restrictive Covenant Present?:	FALSE
Is Ground Water Pump & Treat Being Used at Site?:	FALSE
Environmental Covenant Present?:	FALSE
Restrictive Covenant Basis/Desc:	
Miscellaneous Comments:	
Quaternary Perched:	FALSE
Quaternary Water Table:	FALSE
Quaternary Confined:	FALSE
Cretaceous:	FALSE
Plattville:	FALSE
St. Peter:	FALSE
Prairie Du Chien:	FALSE
Jordan:	FALSE
Ironton/Galesville:	FALSE
Mt Simon - Hinckley:	FALSE
Precambrian, Undifferentiated:	FALSE
Other or Unknown Aquifer:	FALSE
Date Site Info Last Updated:	7/14/2006
Date Institutional Control Info Last Updated:	7/14/2006
Location where the IC was filed:	
Surface Water Classification (Primary):	
Surface Water Classification (Secondary):	
Comments Related to Surface Water:	
--	--

Site Event Log

--
Event ID: 41
Event: VIC Program Participation Dates (Start/End)
Additional Info: None Entered
Start Date: 04/22/99
End Date: 06/12/01
Planned Start Date:
Planned End Date:
Last Update: 4/28/1999
Record No: 7232

Site Event Log

--
Event ID: 45
Event: No Association Determination Issued
Additional Info: None Entered
Start Date:
End Date: 07/22/99
Planned Start Date:
Planned End Date:
Last Update:
Record No: 7829

Site Event Log

--
Event ID: 75
Event: Phase II Investigation
Additional Info: 3 groundwater samples collected from 2 point-driven temp wells. Analyzed for DRO, SVOCs, and metals
Start Date:
End Date: 06/22/00
Planned Start Date:
Planned End Date:
Last Update: 11/13/2000
Record No: 9865

Site Event Log

--
Event ID: 155
Event: Work Plan Approval Letter
Additional Info: Contingency Plan for floodwall construction; approved with modifications
Start Date:
End Date: 11/22/00
Planned Start Date:
Planned End Date:
Last Update: 11/28/2000
Record No: 9909

Site Event Log

--
Event ID: 45
Event: No Association Determination Issued
Additional Info: Reissuance of July 1999 NAD with addn of ground water contaminants identified during 2000 investigation
Start Date:
End Date: 11/30/00
Planned Start Date:
Planned End Date:
Last Update: 11/30/2000
Record No: 9914

Contact Information

--
Contact Last Name: Rief
Contact First Name: Bridget
Contact Middle Name:
Contact Type: GCN
Invoiced Party: FALSE
Contact Name: MAC, Environmental Staff
Contact Address Street:
Contact Address Street2:
Contact City:

Contact State: MN
Contact Zip:
Province:
Country:
Postal Code:
Contact Phone: (612) 725-8371
Contact Phone Extension:
Contact Fax:
Contact Cell:
Contact Mail:
Last Update: 07/21/99
REC ID: 5697
REC ID Archive: 9351
Contact Add Info:
Staff ID Number: 0
Org ID: -4770
Org NAME: MAC Environmental Staff
Org Type: 100
Person ID: -11705
MPCA Org ID:
Org Check:
Person. Check:

--
Contact Information

Contact Last Name: Otte
Contact First Name: Joe
Contact Middle Name:
Contact Type: CON
Invoiced Party: FALSE
Contact Name: Wenck Associates
Contact Address Street: 1802 Wooddale Drive
Contact Address Street2: Suite 100
Contact City: Woodbury
Contact State: MN
Contact Zip: 55125
Province:
Country:
Postal Code:
Contact Phone: (651) 294-4587
Contact Phone Extension:
Contact Fax: (651) 228-1969
Contact Cell:
Contact Mail:
Last Update: 07/21/99
REC ID: 5698
REC ID Archive: 9352
Contact Add Info:
Staff ID Number: 0
Org ID: 53888562
Org NAME: Wenck Associates Inc
Org Type: 100
Person ID: 53555845
MPCA Org ID:
Org Check:
Person. Check:

--
Contact Information

Contact Last Name: Stahnke
Contact First Name: Gerald
Contact Middle Name:
Contact Type: PL
Invoiced Party: FALSE
Contact Name: MPCA
Contact Address Street: 520 Lafayette Rd N
Contact Address Street2:
Contact City: St. Paul
Contact State: MN
Contact Zip: 551554194
Province:

Country:
Postal Code:
Contact Phone: (651) 757-1459
Contact Phone Extension:
Contact Fax:
Contact Cell:
Contact Mail:
Last Update: 04/28/99
REC ID: 5329
REC ID Archive: 8907
Contact Add Info:
Staff ID Number: 3408
Org ID: 0
Org NAmE:
Org Type:
Person ID: 0
MPCA Org ID: 1715
Org Check:
Person. Check:

--
Contact Information

--
Contact Last Name: Jolley
Contact First Name: Rick
Contact Middle Name: M.
Contact Type: TA
Invoiced Party: FALSE
Contact Name: MPCA
Contact Address Street: 520 Lafayette Rd N
Contact Address Street2:
Contact City: St. Paul
Contact State: MN
Contact Zip: 551554194
Province:

Country:
Postal Code:
Contact Phone: (651) 757-5573
Contact Phone Extension:
Contact Fax: 651-296-9707
Contact Cell:
Contact Mail: rick.jolley@state.mn.us
Last Update: 04/28/99
REC ID: 5330
REC ID Archive: 8908
Contact Add Info:
Staff ID Number: 3294
Org ID: 0
Org NAmE:
Org Type:
Person ID: 0
MPCA Org ID: 1715
Org Check:
Person. Check:

--
Contact Information

--
Contact Last Name: Warren
Contact First Name: Gary
Contact Middle Name:
Contact Type: VOL
Invoiced Party: TRUE
Contact Name: Metro Airports Commission
Contact Address Street: 6040 28th Avenue South
Contact Address Street2:
Contact City: Minneapolis
Contact State: MN
Contact Zip: 554502799
Province:
Country:
Postal Code:
Contact Phone:

Contact Phone Extension:
Contact Fax:
Contact Cell:
Contact Mail:
Last Update: 04/28/99
REC ID: 5331
REC ID Archive: 8909
Contact Add Info:
Staff ID Number: 0
Org ID: -4690
Org NAME: Metro Airports Commission
Org Type: 100
Person ID: -13444
MPCA Org ID:
Org Check:
Person. Check:
 --

Site: **Capitol Square Redevelopment**
Between 10th St. E and 11 St. E and Cedar Street and Minnesota Street St. Paul MN 55101

VIC

Site ID:	VP15580	Created By:	Pjensen
Core Prgm Int ID:	337042	Created Date:	2/20/2002
Link ID:	5641	Last Update:	8/21/2007
Active:	FALSE	Alphsort:	
Site Type:	Other	City:	729
MPCA region:	Metro	County:	62
HRS Score:		Legal District:	65B
NPL:	FALSE	PLS Method:	
PLP:	FALSE	Pls Scal:	
District:	Metro	Township:	
Pgm Ref From:		Range:	
Pgmint:	VIC	Range E W:	
Cleanup Cost:		Section:	
Reservation:	FALSE	Qtr 160:	
Reservation Name:		Qtr 40:	
MPCA Wells:	FALSE	Qtr 10:	
Federal Facility:	FALSE	Qtr 2 5:	
Primary Fund:		Quad:	
EPA ID:		NAD No:	83
MPCA ID:		Coordpt Desc:	
Methcol:		Coordsrc Type:	
Coldate:		Coordsrc Org:	
Coldat Equal:		Mpcapgmac:	
Basin Code:	2	Mapscale:	
Major Wtrshed:	20	Verif Meth:	
Minor Wtrshed:		Horiz Ref:	
File Location:	Archival Storage	Utm Source:	
VIC App GIS:	FALSE	Utm Method:	
PBP:	FALSE	Utm Scale:	
WI Risk:		Utm Accuracy:	
WI Loe:		Utm East:	492397.38
WI Mult:		Utm North:	4977452.5
County Name:	Ramsey	Utm Zone:	15
Pay Complete:	FALSE	Pls Meth 2:	
Site size:	1.91	Pls Scal 2:	
Congression Dist:	4	Township 2:	
Enf Lead Agency:	MPCA	Range 2:	
Feddef Pilot:	FALSE	Rge E W 2:	
Site Class A:	FALSE	Section 2:	
Site Class B:	FALSE	Qtr 160 2:	
Site Class C:	FALSE	Qtr 40 2:	
Site Class D:	FALSE	Qtr 10 2:	
Fundfin:	FALSE	Qtr 2 5 2:	
Natresdmg:	FALSE	Quad 2:	
Physical Location:	one city block		
Address 2:	Cedar Street and Minnesota Street		
Address 1:	Between 10th St. E and 11 St. E and		

NOTE:

Contaminant Information

--
Contaminant ID: 00-00-0
Contaminant: [Placeholder]
Media ID: 4
Media Type: Ground Water
Cleanup Level:
Units:
Cleanup Level Basis:
Maximum Residual Contamination:
Record ID: 22423
Last Update: 12/1/2008
 --

Impacts Response Actions

--
Number of GW Receptors:
Ecological Receptors Present: FALSE
Type of Ecological Receptors:
Acres of Contaminated Soil:
Volume of Contaminated Soil:
Acres of Surface Water Impacted:
Acres of Wetland Impacted:
Acres of Sediment Impacted:
Ground Water Plume Area(acres):
Was Cleanup Conducted?: FALSE
Acres of Contaminated Soil Remediated at Site:
Volume of Soil Cleaned at Site:
Number of Municipal Wells Contaminated:
Number of Domestic Wells Contaminated:
Number of Surface Water Intakes Contaminated:
Number of Drums Removed from Site:
Year Soil Remediated:
Acres of Soil with Restricted Access:
Year Institutional Control Remedy Completed:
Year GW Remedy Completed:
Year GW IC Completed:
Acres of Wetland or Sediment Remediated:
Public Financing?: FALSE
Assurance Help?: FALSE
Land Use Classification at Site:
Land Use In Vicinty Of Site:
Deed Notification Present on Site?: FALSE
Restrictive Covenant Present?: FALSE
Is Ground Water Pump & Treat Being Used at Site?: FALSE
Environmental Covenant Present?: FALSE
Restrictive Covenant Basis/Desc:
Miscellaneous Comments:
Quaternary Perched: FALSE
Quaternary Water Table: FALSE
Quaternary Confined: FALSE
Cretaceous: FALSE
Plattville: FALSE
St. Peter: FALSE
Prairie Du Chien: FALSE
Jordan: FALSE
Ironton/Galesville: FALSE

Mt Simon - Hinckley: FALSE
Precambrian, Undifferentiated: FALSE
Other or Unknown Aquifer: FALSE
Date Site Info Last Updated: 8/18/2015 12:45:24 PM
Date Institutional Control Info Last Updated:
Location where the IC was filed:
Surface Water Classification (Primary):
Surface Water Classification (Secondary):
Comments Related to Surface Water:
 -- --
Site Event Log
 -- --
Event ID: 41
Event: VIC Program Participation Dates (Start/End)
Additional Info: None Entered
Start Date: 02/20/02
End Date: 01/21/05
Planned Start Date:
Planned End Date:
Last Update: 2/21/2002
Record No: 13365
 -- --
Contact Information
 -- --
Contact Last Name: Kromar
Contact First Name: Karen
Contact Middle Name:
Contact Type: PL
Invoiced Party: FALSE
Contact Name: MPCA
Contact Address Street: 520 Lafayette Rd N
Contact Address Street2:
Contact City: St. Paul
Contact State: MN
Contact Zip: 551554194
Province:
Country:
Postal Code:
Contact Phone: (651) 757-3080
Contact Phone Extension:
Contact Fax:
Contact Cell:
Contact Mail:
Last Update: 02/21/02
REC ID: 10112
REC ID Archive: 14401
Contact Add Info:
Staff ID Number: 3316
Org ID: 0
Org NAmE:
Org Type:
Person ID: 0
MPCA Org ID: 1715
Org Check:
Person. Check:
 -- --
Contact Information
 -- --
Contact Last Name: Connolly
Contact First Name: Mike
Contact Middle Name:
Contact Type: TA
Invoiced Party: FALSE
Contact Name: MPCA
Contact Address Street: 520 Lafayette Rd N
Contact Address Street2:
Contact City: St. Paul

Contact State: MN
Contact Zip: 551554194
Province:
Country:
Postal Code:
Contact Phone: (651) 757-8279
Contact Phone Extension:
Contact Fax: 651-296-9707
Contact Cell:
Contact Mail: mike.connolly@state.mn.us
Last Update: 05/21/02
REC ID: 10113
REC ID Archive: 14403
Contact Add Info:
Staff ID Number: 3219
Org ID: 0
Org NAmE:
Org Type:
Person ID: 0
MPCA Org ID: 1715
Org Check:
Person. Check:

--
Contact Information

Contact Last Name: Morin
Contact First Name: William
Contact Middle Name:
Contact Type: VOL
Invoiced Party: TRUE
Contact Name: St. Paul Port Authority
Contact Address Street: 1900 Landmark Towers
Contact Address Street2: 345 St. Peter Street
Contact City: St. Paul
Contact State: MN
Contact Zip: 551021661
Province:
Country:
Postal Code:
Contact Phone: (651) 224-5686
Contact Phone Extension: 226
Contact Fax: (651) 223-5198
Contact Cell:
Contact Mail: wmm@sppa.com
Last Update: 02/21/02
REC ID: 10114
REC ID Archive: 14404
Contact Add Info:
Staff ID Number: 0
Org ID: 838
Org NAmE: Saint Paul Port Authority
Org Type: 200
Person ID: -19063
MPCA Org ID:
Org Check:
Person. Check:

--
Contact Information

Contact Last Name: Williams
Contact First Name: Daniel
Contact Middle Name:
Contact Type: VOL
Invoiced Party: TRUE
Contact Name: Meritex Enterprises
Contact Address Street: 2285 Walnut Street
Contact Address Street2:
Contact City: Roseville
Contact State: MN
Contact Zip: 55113
Province:

Country:
Postal Code:
Contact Phone: (651) 855-9671
Contact Phone Extension:
Contact Fax: (651) 855-9701
Contact Cell:
Contact Mail: dwilliams@meritexenterprises.com
Last Update: 02/21/02
REC ID: 10115
REC ID Archive: 14405
Contact Add Info:
Staff ID Number: 0
Org ID: -5809
Org NName: Meritex Enterprises
Org Type: 100
Person ID: -12453
MPCA Org ID:
Org Check:
Person. Check:
 --

Contact Information
 --

Contact Last Name: Vieau
Contact First Name: David
Contact Middle Name:
Contact Type: CON
Invoiced Party: FALSE
Contact Name: Environmental Resource Group
Contact Address Street: 900 Second Avenue South, Suite 1530
Contact Address Street2:
Contact City: Minneapolis
Contact State: MN
Contact Zip: 55402
Province:
Country:
Postal Code:
Contact Phone: (612) 215-6087
Contact Phone Extension:
Contact Fax: (612) 339-4990
Contact Cell:
Contact Mail: ddvieu@erfltd.com
Last Update: 02/21/02
REC ID: 10116
REC ID Archive: 14406
Contact Add Info:
Staff ID Number: 0
Org ID: -1133
Org NName: Environmental Resource Group LLC
Org Type: 100
Person ID: -10039
MPCA Org ID:
Org Check:
Person. Check:
 --

Contact Information
 --

Contact Last Name: Nowlin
Contact First Name: Dick
Contact Middle Name:
Contact Type: LEC
Invoiced Party: FALSE
Contact Name: Lindquist & Vennum P.L.L.P.
Contact Address Street: 444 Cedar Street, Suite 1700
Contact Address Street2:
Contact City: St. Paul
Contact State: MN
Contact Zip: 551013157
Province:
Country:
Postal Code:
Contact Phone: (651) 312-9206

Contact Phone Extension:
Contact Fax: (612) 223-5332
Contact Cell:
Contact Mail:
Last Update: 02/21/02
REC ID: 10117
REC ID Archive: 14407
Contact Add Info:
Staff ID Number: 0
Org ID: -1209
Org NAME: Lindquist & Venum PLLP
Org Type: 100
Person ID: -10028
MPCA Org ID:
Org Check:
Person. Check:
--

Appendix: Database Descriptions

Environmental Risk Information Services (ERIS) can search the following databases. The extent of historical information varies with each database and current information is determined by what is publicly available to ERIS at the time of update. ERIS updates databases as set out in ASTM Standard E1527-13, Section 8.1.8 Sources of Standard Source Information:

"Government information from nongovernmental sources may be considered current if the source updates the information at least every 90 days, or, for information that is updated less frequently than quarterly by the government agency, within 90 days of the date the government agency makes the information available to the public."

Standard Environmental Record Sources

Federal

National Priority List:

NPL

National Priorities List (Superfund)-NPL: EPA's (United States Environmental Protection Agency) list of the most serious uncontrolled or abandoned hazardous waste sites identified for possible long-term remedial action under the Superfund program. The NPL, which EPA is required to update at least once a year, is based primarily on the score a site receives from EPA's Hazard Ranking System. A site must be on the NPL to receive money from the Superfund Trust Fund for remedial action.

Government Publication Date: Jun 27, 2016

National Priority List - Proposed:

PROPOSED NPL

Includes sites proposed (by the EPA, the state, or concerned citizens) for addition to the NPL due to contamination by hazardous waste and identified by the Environmental Protection Agency (EPA) as a candidate for cleanup because it poses a risk to human health and/or the environment.

Government Publication Date: Jun 27, 2016

Deleted NPL:

DELETED NPL

The National Oil and Hazardous Substances Pollution Contingency Plan (NCP) establishes the criteria that the EPA uses to delete sites from the NPL. In accordance with 40 CFR 300.425.(e), sites may be deleted from the NPL where no further response is appropriate.

Government Publication Date: Jun 27, 2016

SEMS List 8R Active Site Inventory:

SEMS

The Superfund Program has deployed the Superfund Enterprise Management System (SEMS), which integrates multiple legacy systems into a comprehensive tracking and reporting tool. This inventory contains active sites evaluated by the Superfund program that are either proposed to be or are on the National Priorities List (NPL) as well as sites that are in the screening and assessment phase for possible inclusion on the NPL. The Active Site Inventory Report displays site and location information at active SEMS sites. An active site is one at which site assessment, removal, remedial, enforcement, cost recovery, or oversight activities are being planned or conducted.

Government Publication Date: Mar 07, 2016

SEMS List 8R Archive Sites:

SEMS ARCHIVE

The Superfund Enterprise Management System (SEMS) Archived Site Inventory displays site and location information at sites archived from SEMS. An archived site is one at which EPA has determined that assessment has been completed and no further remedial action is planned under the Superfund program at this time.

Government Publication Date: Mar 07, 2016

Comprehensive Environmental Response, Compensation and Liability Information System -

CERCLIS

CERCLIS:

Superfund is a program administered by the United States Environmental Protection Agency (EPA) to locate, investigate, and clean up the worst hazardous waste sites throughout the United States. CERCLIS is a database of potential and confirmed hazardous waste sites at which the EPA Superfund program has some involvement. It contains sites that are either proposed to be or are on the National Priorities List (NPL) as well as sites that are in the screening and assessment phase for possible inclusion on the NPL. The EPA administers the Superfund program in cooperation with individual states and tribal governments; this database is made available by the EPA.

Government Publication Date: Oct 25, 2013

CERCLIS - No Further Remedial Action Planned:[CERCLIS NFRAP](#)

An archived site is one at which EPA has determined that assessment has been completed and no further remedial action is planned under the Superfund program at this time. The Archive designation means that, to the best of EPA's knowledge, assessment at a site has been completed and that EPA has determined no further steps will be taken to list this site on the National Priorities List (NPL). This decision does not necessarily mean that there is no hazard associated with a given site; it only means that, based upon available information, the location is not judged to be a potential NPL site.

Government Publication Date: Oct 25, 2013

CERCLIS Liens:[CERCLIS LIENS](#)

A Federal Superfund lien exists at any property where EPA has incurred Superfund costs to address contamination ("Superfund site") and has provided notice of liability to the property owner. A Federal CERCLA ("Superfund") lien can exist by operation of law at any site or property at which EPA has spent Superfund monies. This database is made available by the United States Environmental Protection Agency (EPA).

Government Publication Date: Jan 30, 2014

RCRA CORRACTS-Corrective Action:[RCRA CORRACTS](#)

RCRA Info is EPA's comprehensive information system, providing access to data supporting the Resource Conservation and Recovery Act (RCRA) of 1976 and the Hazardous and Solid Waste Amendments (HSWA) of 1984. At these sites, the Corrective Action Program ensures that cleanups occur. EPA and state regulators work with facilities and communities to design remedies based on the contamination, geology, and anticipated use unique to each site.

Government Publication Date: Jun 21, 2016

RCRA non-CORRACTS TSD Facilities:[RCRA TSD](#)

RCRA Info is EPA's comprehensive information system, providing access to data supporting the Resource Conservation and Recovery Act (RCRA) of 1976 and the Hazardous and Solid Waste Amendments (HSWA) of 1984. This database includes Non-Corrective Action sites listed as treatment, storage and/or disposal facilities of hazardous waste as defined by the Resource Conservation and Recovery Act (RCRA).

Government Publication Date: Jun 21, 2016

RCRA Generator List:[RCRA LQG](#)

RCRA Info is EPA's comprehensive information system, providing access to data supporting the Resource Conservation and Recovery Act (RCRA) of 1976 and the Hazardous and Solid Waste Amendments (HSWA) of 1984. RCRA Info replaces the data recording and reporting abilities of the Resource Conservation and Recovery Information System (RCRIS) and the Biennial Reporting System (BRS). A hazardous waste generator is any person or site whose processes and actions create hazardous waste (see 40 CFR 260.10). Large Quantity Generators (LQGs) generate 1,000 kilograms per month or more of hazardous waste or more than one kilogram per month of acutely hazardous waste.

Government Publication Date: Jun 21, 2016

RCRA Small Quantity Generators List:[RCRA SQG](#)

RCRA Info is the EPA's comprehensive information system, providing access to data supporting the Resource Conservation and Recovery Act (RCRA) of 1976 and the Hazardous and Solid Waste Amendments (HSWA) of 1984. RCRA Info replaces the data recording and reporting abilities of the Resource Conservation and Recovery Information System (RCRIS) and the Biennial Reporting System (BRS). A hazardous waste generator is any person or site whose processes and actions create hazardous waste (see 40 CFR 260.10). Small Quantity Generators (SQGs) generate more than 100 kilograms, but less than 1,000 kilograms, of hazardous waste per month.

Government Publication Date: Jun 21, 2016

RCRA Conditionally Exempt Small Quantity Generators List:[RCRA CESQG](#)

RCRA Info is the EPA's comprehensive information system, providing access to data supporting the Resource Conservation and Recovery Act (RCRA) of 1976 and the Hazardous and Solid Waste Amendments (HSWA) of 1984. RCRA Info replaces the data recording and reporting abilities of the Resource Conservation and Recovery Information System (RCRIS) and the Biennial Reporting System (BRS). A hazardous waste generator is any person or site whose processes and actions create hazardous waste (see 40 CFR 260.10). Conditionally Exempt Small Quantity Generators (CESQG) generate 100 kilograms or less per month of hazardous waste or one kilogram or less per month of acutely hazardous waste.

Government Publication Date: Jun 21, 2016

RCRA Non-Generators:[RCRA NON GEN](#)

RCRA Info is EPA's comprehensive information system, providing access to data supporting the Resource Conservation and Recovery Act (RCRA) of 1976 and the Hazardous and Solid Waste Amendments (HSWA) of 1984. RCRA Info replaces the data recording and reporting abilities of the Resource Conservation and Recovery Information System (RCRIS) and the Biennial Reporting System (BRS). A hazardous waste generator is any person or site whose processes and actions create hazardous waste (see 40 CFR 260.10). Non-Generators do not presently generate hazardous waste.

Government Publication Date: Jun 21, 2016

Federal Engineering Controls-ECs:

FED ENG

Engineering controls (ECs) encompass a variety of engineered and constructed physical barriers (e.g., soil capping, sub-surface venting systems, mitigation barriers, fences) to contain and/or prevent exposure to contamination on a property. This database is made available by the United States Environmental Protection Agency (EPA).

Government Publication Date: Jul 30, 2014

Federal Institutional Controls- ICs:

FED INST

Institutional controls are non-engineered instruments, such as administrative and legal controls, that help minimize the potential for human exposure to contamination and/or protect the integrity of the remedy. Although it is EPA's (United States Environmental Protection Agency) expectation that treatment or engineering controls will be used to address principal threat wastes and that groundwater will be returned to its beneficial use whenever practicable, ICs play an important role in site remedies because they reduce exposure to contamination by limiting land or resource use and guide human behavior at a site.

Government Publication Date: Jul 30, 2014

Emergency Response Notification System:

ERNS 1982 TO 1986

Database of oil and hazardous substances spill reports controlled by the National Response Center. The primary function of the National Response Center is to serve as the sole national point of contact for reporting oil, chemical, radiological, biological, and etiological discharges into the environment anywhere in the United States and its territories.

Government Publication Date: 1982-1986

Emergency Response Notification System:

ERNS 1987 TO 1989

Database of oil and hazardous substances spill reports controlled by the National Response Center. The primary function of the National Response Center is to serve as the sole national point of contact for reporting oil, chemical, radiological, biological, and etiological discharges into the environment anywhere in the United States and its territories.

Government Publication Date: 1987-1989

Emergency Response Notification System:

ERNS

Database of oil and hazardous substances spill reports controlled by the National Response Center. The primary function of the National Response Center is to serve as the sole national point of contact for reporting oil, chemical, radiological, biological, and etiological discharges into the environment anywhere in the United States and its territories. This database is made available by the United States Environmental Protection Agency (EPA).

Government Publication Date: Oct 7, 2015

The Assessment, Cleanup and Redevelopment Exchange System (ACRES) Brownfield Database:

FED BROWNFIELDS

Brownfields are real property, the expansion, redevelopment, or reuse of which may be complicated by the presence or potential presence of a hazardous substance, pollutant, or contaminant. Cleaning up and reinvesting in these properties protects the environment, reduces blight, and takes development pressures off greenspaces and working lands. This database is made available by the United States Environmental Protection Agency (EPA).

Government Publication Date: Jul 14, 2016

FEMA Underground Storage Tank Listing:

FEMA UST

The Federal Emergency Management Agency (FEMA) of the Department of Homeland Security maintains a list of FEMA owned underground storage tanks.

Government Publication Date: Apr 19, 2016

State**Minnesota Permanent List of Priorities:**

PLP

The state Superfund sites in Minnesota are listed on the Minnesota Permanent List of Priorities (PLP). The hazardous waste sites on the PLP are in various stages of remediation. At these sites investigation and cleanup are needed, cleanup is underway, or cleanup has been completed and long-term monitoring or maintenance continues. This data is made available by the Minnesota Pollution Control Agency (MPCA). This database is state equivalent NPL.

Government Publication Date: Aug 04, 2016

What's in My Neighborhood - Contaminated Sites:

WIMN

The Minnesota Pollution Control Agency (MPCA) has been aggressively searching for and helping to clean up contaminated properties, from very small to large. Retrieved from MPCA's "What's in My Neighborhood" application, this database contains an inventory of contaminated properties, as well as sites that have already been cleaned up and those currently being investigated or cleaned up.

Government Publication Date: Jun 22, 2016

Minnesota Site Remediation Section Database:

SHWS

The Site Remediation Section identifies, investigates, and determines appropriate cleanup plans for abandoned or uncontrolled hazardous waste sites where a release or potential release of a hazardous substance poses a risk to human health or the environment. This data is made available by the Minnesota Pollution Control Agency (MPCA)'s Site Remediation Section. This database is state equivalent CERCLIS.

Government Publication Date: Aug 04, 2016

Permitted Solid Waste Facilities:

SWF/LF

The Minnesota Pollution Control Agency (MPCA) regulates and manages solid waste and landfill facilities. This is a listing of all permitted solid waste and landfill facilities. This list made available by Minnesota Pollution Control Agency (MPCA).

Government Publication Date: Jun 02, 2016

Closed Landfills Priority List:

LCP

The Minnesota Legislature enacted the Landfill Cleanup Act (LCA) in 1994 to ensure the proper closure and post-closure care at up to 112 closed, permitted municipal sanitary landfills located throughout the state. Based on this legislation, the Minnesota Pollution Control Agency (MPCA) created the Closed Landfill Program (CLP) to administer the LCA mandates. This data made available by The Minnesota Pollution Control Agency (MPCA).

Government Publication Date: Mar 14, 2016

Unpermitted Dump Sites:

UNPERMITTED LF

The Minnesota Pollution Control Agency (MPCA) defines "dumps" as those landfills that never held a valid permit from the MPCA. Generally, dumps existed prior to the permitting program established with the creation of the MPCA in 1967. This database made available by Minnesota Pollution Control Agency (MPCA).

Government Publication Date: Jun 27, 2016

Leaking Underground Storage Tanks:

LUST

A list of leaking underground storage tanks (LUSTs) in the tanks database made available by the Minnesota Pollution Control Agency (MPCA).

Government Publication Date: Jun 01, 2016

Deleted Leaking Underground Storage Tanks:

DEL LUST

A list of leaking underground storage tanks that are often deleted for various reasons. Deletion occurs primarily due to a duplication, or that the source was determined to not be from a tank. This list was provided by Minnesota Pollution Control Agency.

Government Publication Date: Jan 5, 2016

Leaking Aboveground Storage Tanks:

LAST

A list of leaking aboveground storage tanks (LASTs) in the tanks database made available by the Minnesota Pollution Control Agency (MPCA).

Government Publication Date: Jun 01, 2016

Leak Sites:

LEAKSITES

A list of leak sites that were neither determined as aboveground nor underground in the tanks database made available by the Minnesota Pollution Control Agency (MPCA).

Government Publication Date: Jun 01, 2016

Delisted Leaking Storage Tanks:

DELISTED LST

This database contains a list of closed leaking storage tank sites that were removed from the Minnesota Pollution Control Agency (MPCA).

Government Publication Date: Jun 01, 2016

Underground Storage Tanks:

UST

In Minnesota, there are about 18,000 regulated underground storage tanks (USTs) currently in use. The Underground Storage Tank Program in the Minnesota Pollution Control Agency (MPCA) was created to help prevent contamination caused by leaking tanks. This is a list that contains all regulated USTs. This data made available by The Minnesota Pollution Control Agency (MPCA).

Government Publication Date: Jun 01, 2016

Minnesota Above Ground Storage Tanks:

AST

There are more than 20,000 regulated above-ground storage tanks (ASTs) currently in use across Minnesota. Most tanks located above ground containing liquid substances (i.e., not gaseous or solid at ambient temperature and pressure) are subject to the Minnesota Pollution Control Agency's (MPCA) rules for design and operation of ASTs. This list contains ASTs regulated by MPCA. This data made available by Minnesota Pollution Control Agency (MPCA).

Government Publication Date: Jun 01, 2016

Tank Sites:

TANKS

A list of tank sites not included in AST or UST lists provided by the Minnesota Pollution Control Agency (MPCA).

Government Publication Date: Jun 01, 2016

Sites that have an Institutional Control Event:

INST

The Minnesota's Pollution Control Agency (MPCA) keeps a list of all remediation sites that have institutional controls in place.

Government Publication Date: Apr 08, 2016

Voluntary Investigation and Cleanup Program List:

VIC

The Minnesota Pollution Control Agency's (MPCA) Brownfield Program consists of an integrated program called the Voluntary Investigation and Cleanup (VIC) Program. This program handles hazardous substance contamination under Minnesota's Environmental Response and Liability Act (Minnesota Statutes § 115B). This database made available by Minnesota Pollution Control Agency (MPCA).

Government Publication Date: Aug 04, 2016

Petroleum Brownfields Program Sites:

BROWNFIELDS

The Minnesota Pollution Control Agency (MPCA)'s Petroleum Brownfields Program handles petroleum contamination under the Petroleum Tank Release Cleanup Act (Minnesota Statutes § 115C). This data made available by The Minnesota Pollution Control Agency (MPCA).

Government Publication Date: Jun 01, 2016

Tribal

Leaking Underground Storage Tanks on Indian Lands:

INDIAN LUST

LUSTs on Tribal/Indian Lands in Region 5, which includes Michigan, Minnesota, and Wisconsin.

Government Publication Date: Jan 31, 2016

Underground Storage Tanks (USTs) on Indian Lands:

INDIAN UST

USTs on Tribal/Indian Lands in Region 5, which includes Michigan, Minnesota, and Wisconsin.

Government Publication Date: Jan 31, 2016

Delisted Tribal Leaking Storage Tanks:

DELISTED ILST

Underground Storage Tank facilities which have been removed from the Regional Tribal UST lists made available by the EPA.

Government Publication Date: Jan 31, 2016

Delisted Tribal Underground Storage Tanks:

DELISTED IUST

Underground Storage Tank facilities which have been removed from the Regional Tribal UST lists made available by the EPA.

Government Publication Date: Jan 31, 2016

County

No County standard environmental record sources available for this State.

Additional Environmental Record Sources

Federal

Facility Registry Service/Facility Index:

FINDS/FRS

The US Environmental Protection Agency (EPA)'s Facility Registry System (FRS) is a centrally managed database that identifies facilities, sites or places subject to environmental regulations or of environmental interest. FRS creates high-quality, accurate, and authoritative facility identification records through rigorous verification and management procedures that incorporate information from program national systems, state master facility records, data collected from EPA's Central Data Exchange registrations and data management personnel.

Government Publication Date: Mar 9, 2016

Toxics Release Inventory (TRI) Program:

TRIS

The EPA's Toxics Release Inventory (TRI) is a database containing data on disposal or other releases of over 650 toxic chemicals from thousands of U.S. facilities and information about how facilities manage those chemicals through recycling, energy recovery, and treatment. One of TRI's primary purposes is to inform communities about toxic chemical releases to the environment.

Government Publication Date: Dec 31, 2014

Hazardous Materials Information Reporting System:

HMIRS

US DOT - Department of Transportation Pipeline and Hazardous Materials Safety Administration (PHMSA) Incidents Reports Database taken from Hazmat Intelligence Portal, U.S. Department of Transportation.

Government Publication Date: May 10, 2016

National Clandestine Drug Labs:

NCDL

The U.S. Department of Justice ("the Department") provides this data as a public service. It contains addresses of some locations where law enforcement agencies reported they found chemicals or other items that indicated the presence of either clandestine drug laboratories or dumpsites. In most cases, the source of the entries is not the Department, and the Department has not verified the entry and does not guarantee its accuracy.

Government Publication Date: May 17, 2016

Inventory of Open Dumps, June 1985:

ODI

The Resource Conservation and Recovery Act (RCRA of the Act) provides for publication of an inventory of open dumps. The Act defines "open dumps" as facilities which do not comply with EPA's "Criteria for Classification of Solid Waste Disposal Facilities and Practices" (40 CFR 257).

Government Publication Date: Jun 1985

EPA Report on the Status of Open Dumps on Indian Lands:

IODI

Public Law 103-399, The Indian Lands Open Dump Cleanup Act of 1994, enacted October 22, 1994, identified congressional concerns that solid waste open dump sites located on American Indian or Alaska Native (AI/AN) lands threaten the health and safety of residents of those lands and contiguous areas. The purpose of the Act is to identify the location of open dumps on Indian lands, assess the relative health and environment hazards posed by those sites, and provide financial and technical assistance to Indian tribal governments to close such dumps in compliance with Federal standards and regulations or standards promulgated by Indian Tribal governments or Alaska Native entities.

Government Publication Date: Dec 31, 1998

Toxic Substances Control Act:

TSCA

The Environmental Protection Agency (EPA) is amending the Toxic Substances Control Act (TSCA) section 8(a) Inventory Update Reporting (IUR) rule and changing its name to the Chemical Data Reporting (CDR) rule.

The CDR enables EPA to collect and publish information on the manufacturing, processing, and use of commercial chemical substances and mixtures (referred to hereafter as chemical substances) on the TSCA Chemical Substance Inventory (TSCA Inventory). This includes current information on chemical substance production volumes, manufacturing sites, and how the chemical substances are used. This information helps the Agency determine whether people or the environment are potentially exposed to reported chemical substances. EPA publishes submitted CDR data that is not Confidential Business Information (CBI).

Government Publication Date: Jun 30, 2014

Hist TSCA:

HIST TSCA

The Environmental Protection Agency (EPA) is amending the Toxic Substances Control Act (TSCA) section 8(a) Inventory Update Reporting (IUR) rule and changing its name to the Chemical Data Reporting (CDR) rule.

The 2006 IUR data summary report includes information about chemicals manufactured or imported in quantities of 25,000 pounds or more at a single site during calendar year 2005. In addition to the basic manufacturing information collected in previous reporting cycles, the 2006 cycle is the first time EPA collected information to characterize exposure during manufacturing, processing and use of organic chemicals. The 2006 cycle also is the first time manufacturers of inorganic chemicals were required to report basic manufacturing information.

Government Publication Date: 2006

FTTS Administrative Case Listing:

FTTS ADMIN

An administrative case listing from the Federal Insecticide, Fungicide, & Rodenticide Act (FIFRA) and Toxic Substances Control Act (TSCA), together known as FTTS. This database was obtained from the Environmental Protection Agency's (EPA) National Compliance Database (NCDB). The FTTS and NCDB was shut down in 2006.

Government Publication Date: Jan 19, 2007

FTTS Inspection Case Listing:

FTTS INSP

An inspection case listing from the Federal Insecticide, Fungicide, & Rodenticide Act (FIFRA) and Toxic Substances Control Act (TSCA), together known as FTTS. This database was obtained from the Environmental Protection Agency's (EPA) National Compliance Database (NCDB). The FTTS and NCDB was shut down in 2006.

Government Publication Date: Jan 19, 2007

Potentially Responsible Parties List:

PRP

Early in the cleanup process, the Environmental Protection Agency (EPA) conducts a search to find the potentially responsible parties (PRPs). EPA looks for evidence to determine liability by matching wastes found at the site with parties that may have contributed wastes to the site.

Government Publication Date: Nov 12, 2013

State Coalition for Remediation of Drycleaners Listing:

SCRD DRYCLEANER

The State Coalition for Remediation of Drycleaners (SCRD) was established in 1998, with support from the U.S. Environmental Protection Agency (EPA) Office of Superfund Remediation and Technology Innovation. It is comprised of states with established drycleaner remediation programs. Coalition members are states with mandated programs and funding for drycleaner site remediation. Current members are Alabama, Connecticut, Florida, Illinois, Kansas, Minnesota, Missouri, North Carolina, Oregon, South Carolina, Tennessee, Texas, and Wisconsin.

Government Publication Date: May 09, 2016

Integrated Compliance Information System (ICIS):

ICIS

The Integrated Compliance Information System (ICIS) is a system that provides information for the Federal Enforcement and Compliance (FE&C) and the National Pollutant Discharge Elimination System (NPDES) programs. The FE&C component supports the Environmental Protection Agency's (EPA) Civil Enforcement and Compliance program activities. These activities include Compliance Assistance, Compliance Monitoring and Enforcement. The NPDES program supports tracking of NPDES permits, limits, discharge monitoring data and other program reports.

Government Publication Date: May 24, 2016

Drycleaner Facilities:

FED DRYCLEANERS

A list of drycleaner facilities from the Integrated Compliance Information System (ICIS). The Environmental Protection Agency (EPA) tracks facilities that possess NAIC and SIC codes that classify businesses as drycleaner establishments.

Government Publication Date: May 20, 2016

Formerly Used Defense Sites:

FUDS

Formerly Used Defense Sites (FUDS) are properties that were formerly owned by, leased to, or otherwise possessed by and under the jurisdiction of the Secretary of Defense prior to October 1986, where the Department of Defense (DoD) is responsible for an environmental restoration. This list is published by the U.S. Army Corps of Engineers.

Government Publication Date: Dec 31, 2013

Material Licensing Tracking System (MLTS):

MLTS

A list of sites that store radioactive material subject to the Nuclear Regulatory Commission (NRC) licensing requirements. This list is maintained by the NRC.

Government Publication Date: Jul 13, 2016

Historic Material Licensing Tracking System (MLTS) sites:

HIST MLTS

A historic list of sites that have inactive licenses and/or removed from the Material Licensing Tracking System (MLTS). In some cases, a site is removed from the MLTS when the state becomes an "Agreement State". An Agreement State is a State that has signed an agreement with the Nuclear Regulatory Commission (NRC) authorizing the State to regulate certain uses of radioactive materials within the State.

Government Publication Date: Jan 31, 2010

Mines Master Index File:

MINES

The Master Index File (MIF) contains mine identification numbers issued by the Department of Labor Mine Safety and Health Administration (MSHA) for mines active or opened since 1971. Note that addresses may or may not correspond with the physical location of the mine itself.

Government Publication Date: Feb 19, 2016

State

Spills reported to the Pollution Control Agency:

SPILLS

The Minn. Stat. §115.061, which has been in effect since 1969, describes the duty of people to notify the Minnesota Pollution Control Agency (MPCA) when spills occur. This is the list of spills reported to MPCA, and the list maintained by The Minnesota Pollution Control Agency (MPCA).

Government Publication Date: Jun 01, 2016

Department of Agriculture Spills:[AG SPILLS](#)

The Minnesota Department of Agriculture Incident Response Unit is the regulatory authority of Agricultural Chemical (Ag-Chem) Incidents in Minnesota. This list contains pesticide and fertilizer incidents reported to the Response Unit. This data made available by The Minnesota Department of Agriculture, Incident Response Unit.

Government Publication Date: Jul 21, 2016

Clandestine Drug Labs:[CDL](#)

The Methamphetamine Laboratory Program at the Minnesota Department of Health (MDH) works to protect human health by providing technical advice on the remediation of clandestine methamphetamine production laboratories (meth labs) and decontamination of property exposed to meth lab activities.

Government Publication Date: Mar 08, 2016

Animal Feedlots:[FEEDLOTS](#)

The Minnesota Pollution Control Agency (MPCA) tracks locations of animal feedlot facilities. The locations of animal feedlots provide information and context to support decisions on animal health, land use, and maintaining environmental quality.

Government Publication Date: Jul 01, 2016

Tribal

No Tribal additional environmental record sources available for this State.

County

No County additional environmental record sources available for this State.

Definitions

Database Descriptions: This section provides a detailed explanation for each database including: source, information available, time coverage, and acronyms used. They are listed in alphabetic order.

Detail Report: This is the section of the report which provides the most detail for each individual record. Records are summarized by location, starting with the project property followed by records in closest proximity.

Distance: The distance value is the distance between plotted points, not necessarily the distance between the sites' boundaries. All values are an approximation.

Direction: The direction value is the compass direction of the site in respect to the project property and/or center point of the report.

Elevation: The elevation value is taken from the location at which the records for the site address have been plotted. All values are an approximation. Source: Google Elevation API.

Executive Summary: This portion of the report is divided into 3 sections:

'Report Summary'- Displays a chart indicating how many records fall on the project property and, within the report search radii.

'Site Report Summary'-Project Property'- This section lists all the records which fall on the project property. For more details, see the 'Detail Report' section.

'Site Report Summary-Surrounding Properties'- This section summarizes all records on adjacent properties, listing them in order of proximity from the project property. For more details, see the 'Detail Report' section.

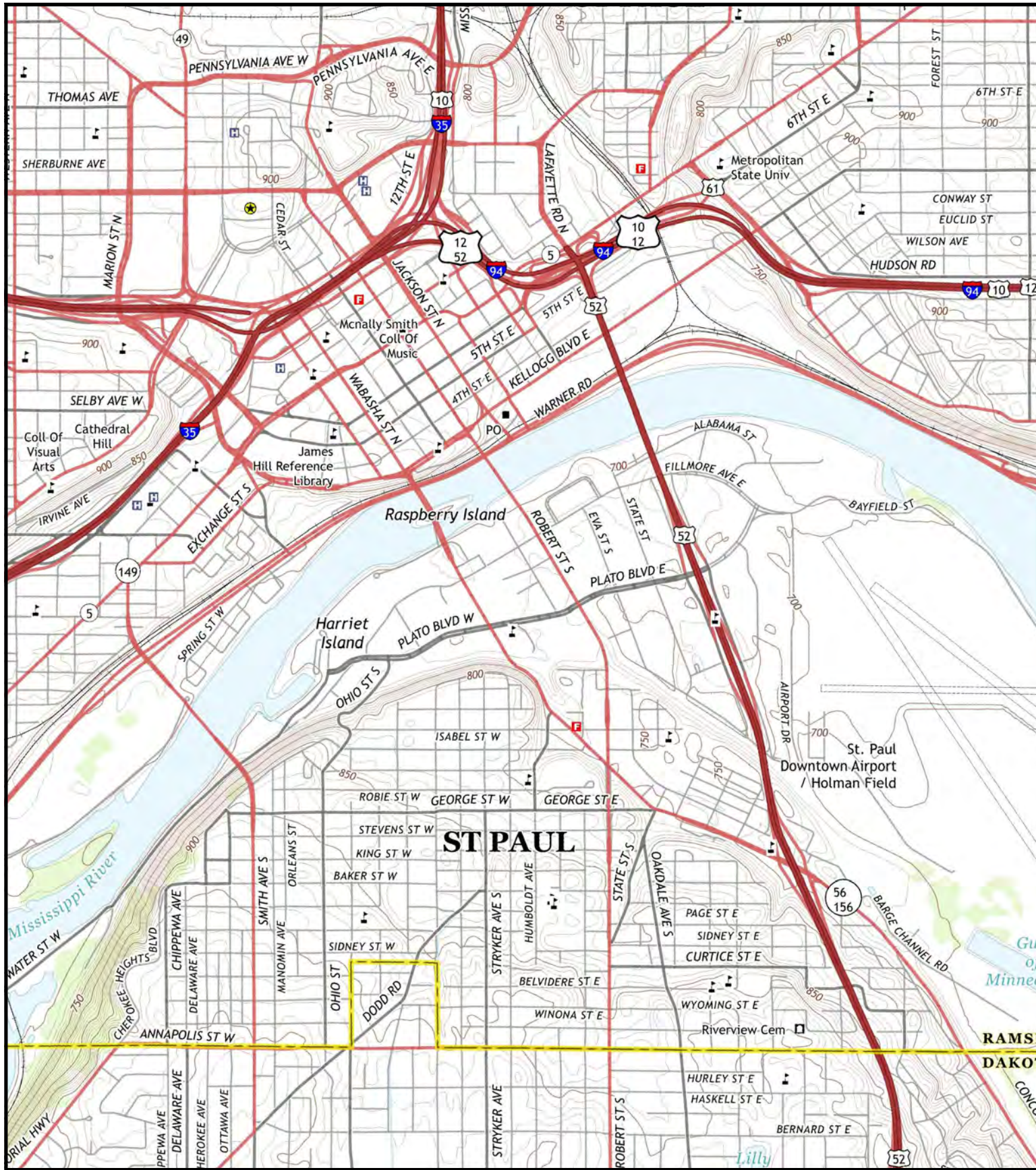
Map Key: The map key number is assigned according to closest proximity from the project property. Map Key numbers always start at #1. The project property will always have a map key of '1' if records are available. If there is a number in brackets beside the main number, this will indicate the number of records on that specific property. If there is no number in brackets, there is only one record for that property.

The symbol and colour used indicates 'elevation': the red inverted triangle will dictate 'ERIS Sites with Lower Elevation', the yellow triangle will dictate 'ERIS Sites with Higher Elevation' and the orange square will dictate 'ERIS Sites with Same Elevation.'

Unplottables: These are records that could not be mapped due to various reasons, including limited geographic information. These records may or may not be in your study area, and are included as reference.

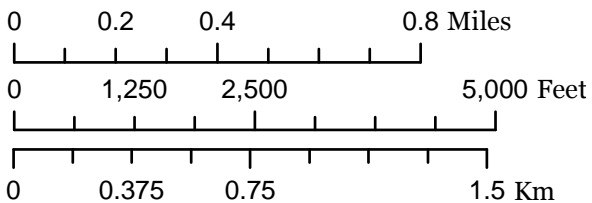
Appendix D

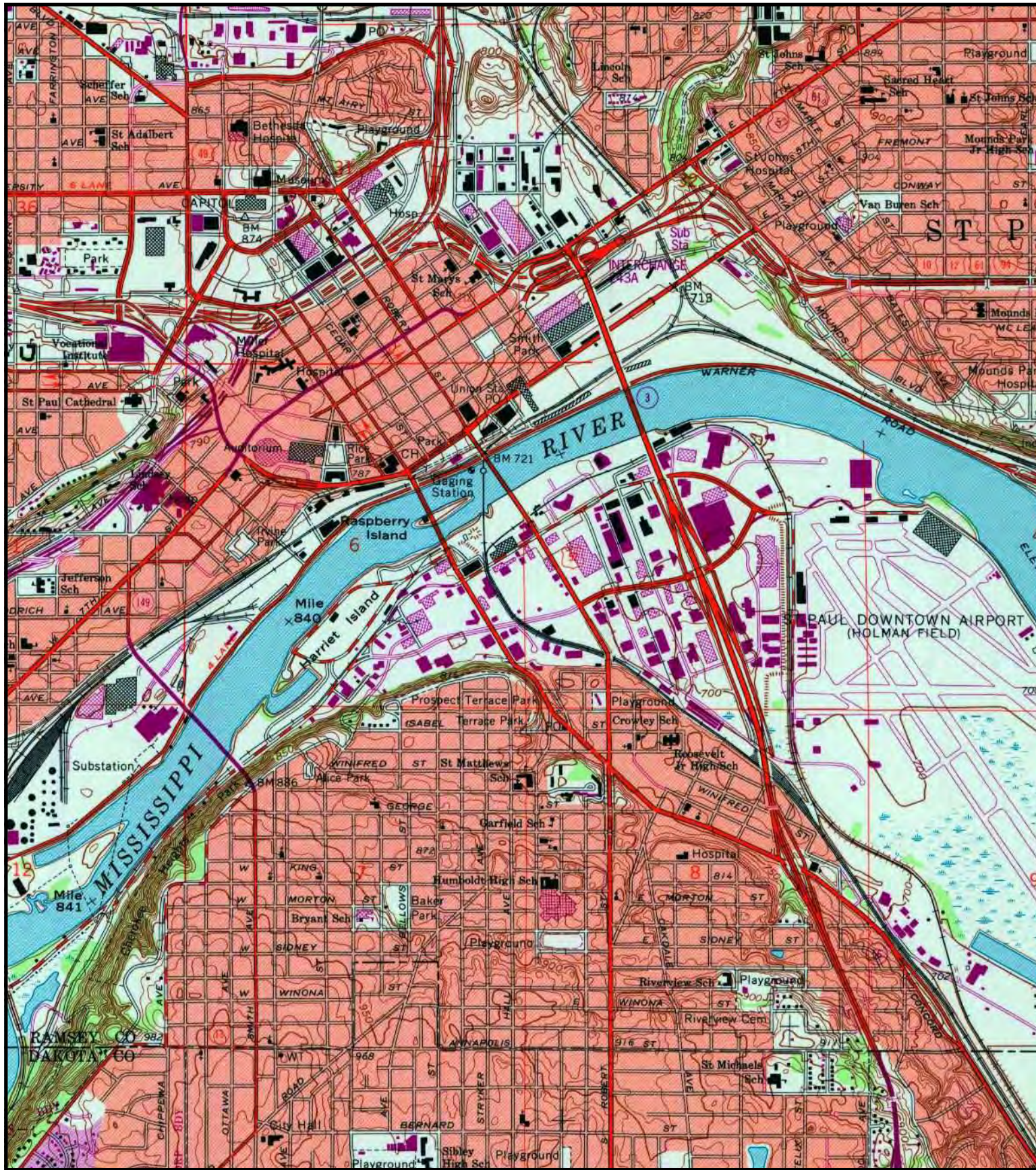
Historical Research Documentation



2013

Saint Paul East, Minnesota Quadrangle
USGS 7.5 Minute Topographic Map






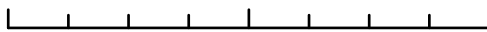
1993

Saint Paul East, Minnesota Quadrangle
USGS 7.5 Minute Topographic Map

0 0.2 0.4 0.8 Miles

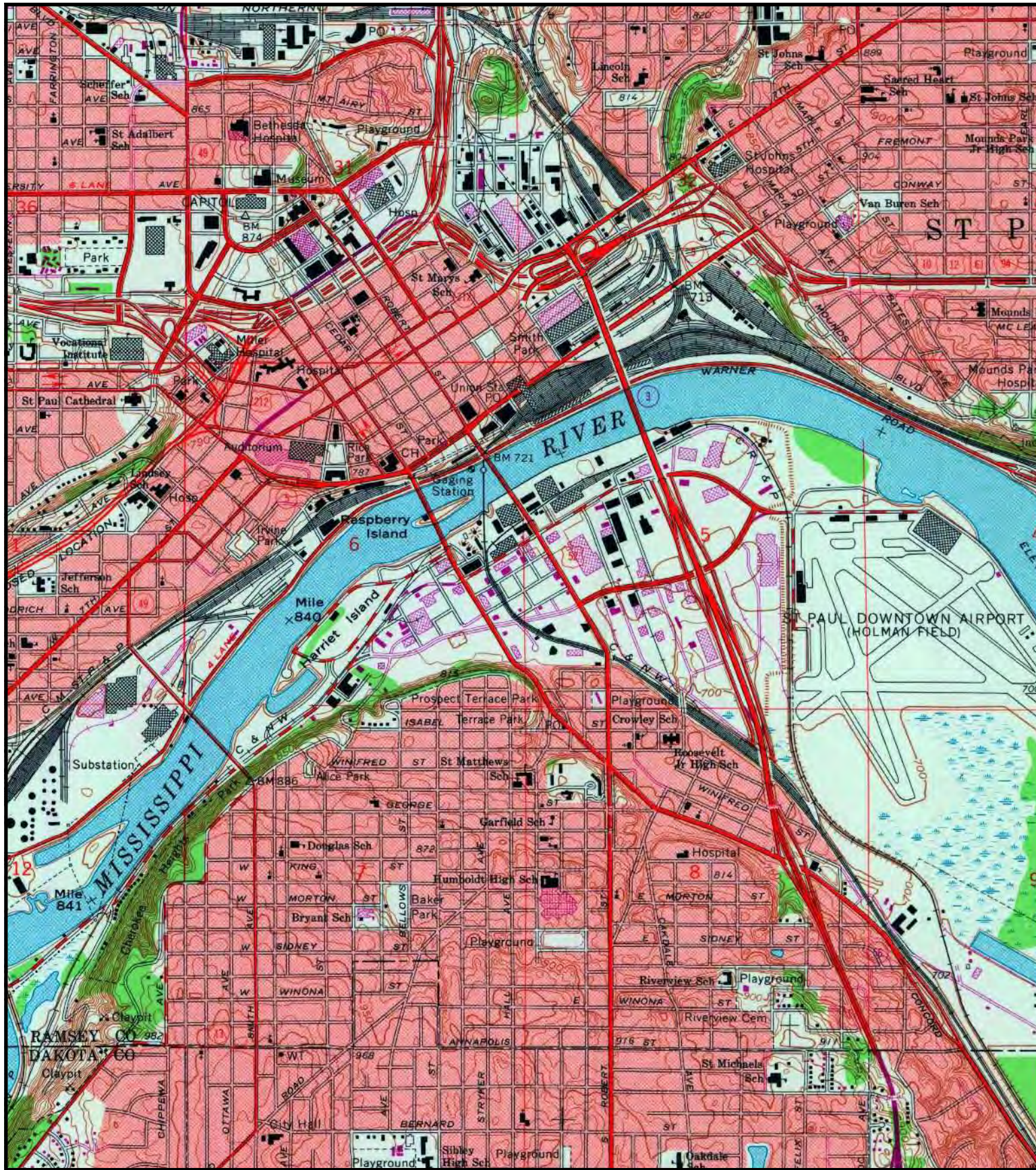


0 1,250 2,500 5,000 Feet



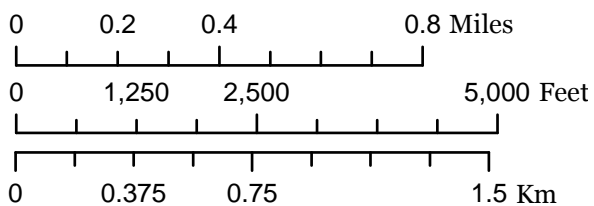
0 0.375 0.75 1.5 Km

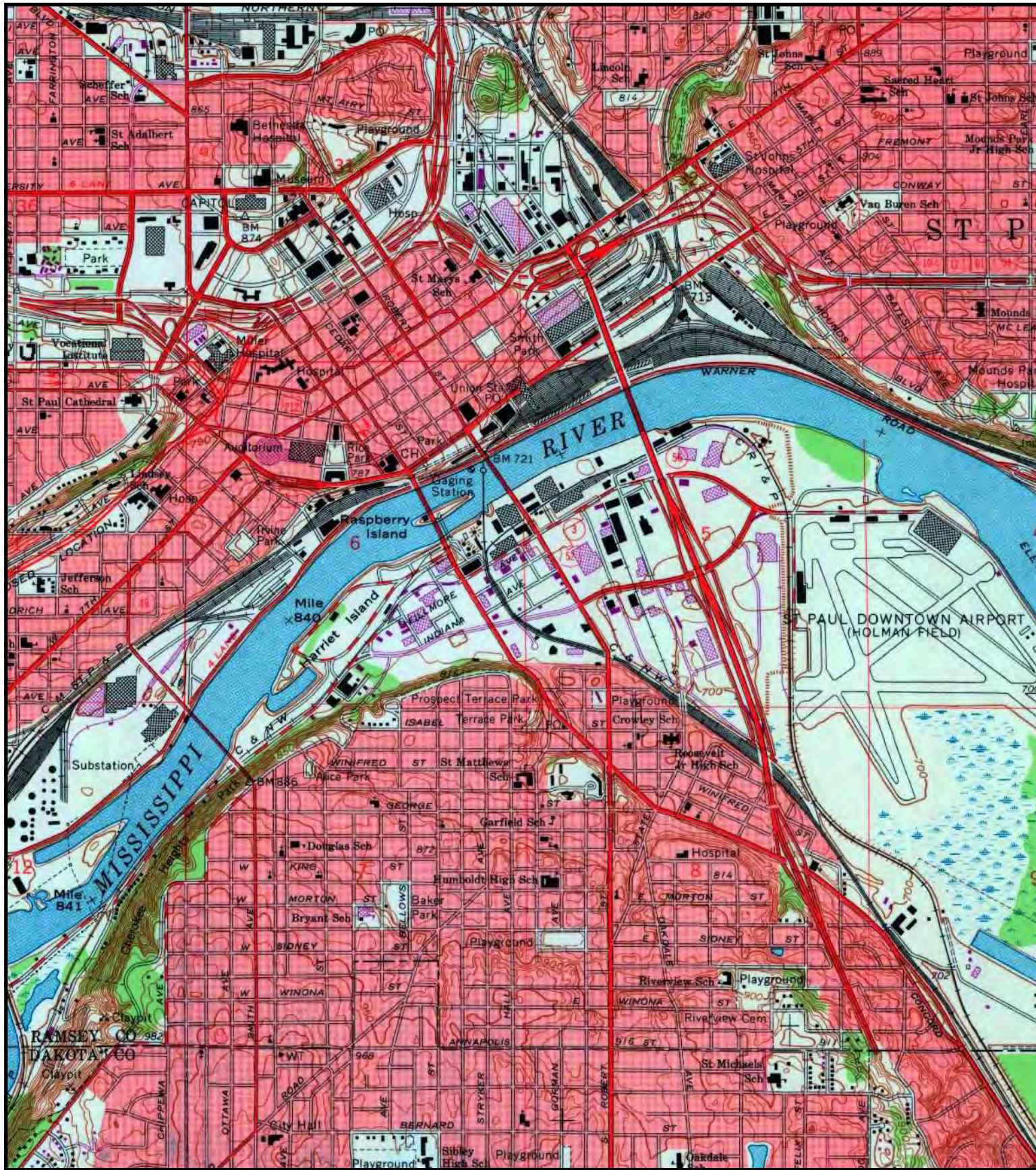




1980

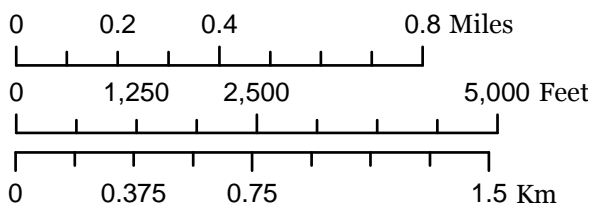
Saint Paul East, Minnesota Quadrangle
USGS 7.5 Minute Topographic Map

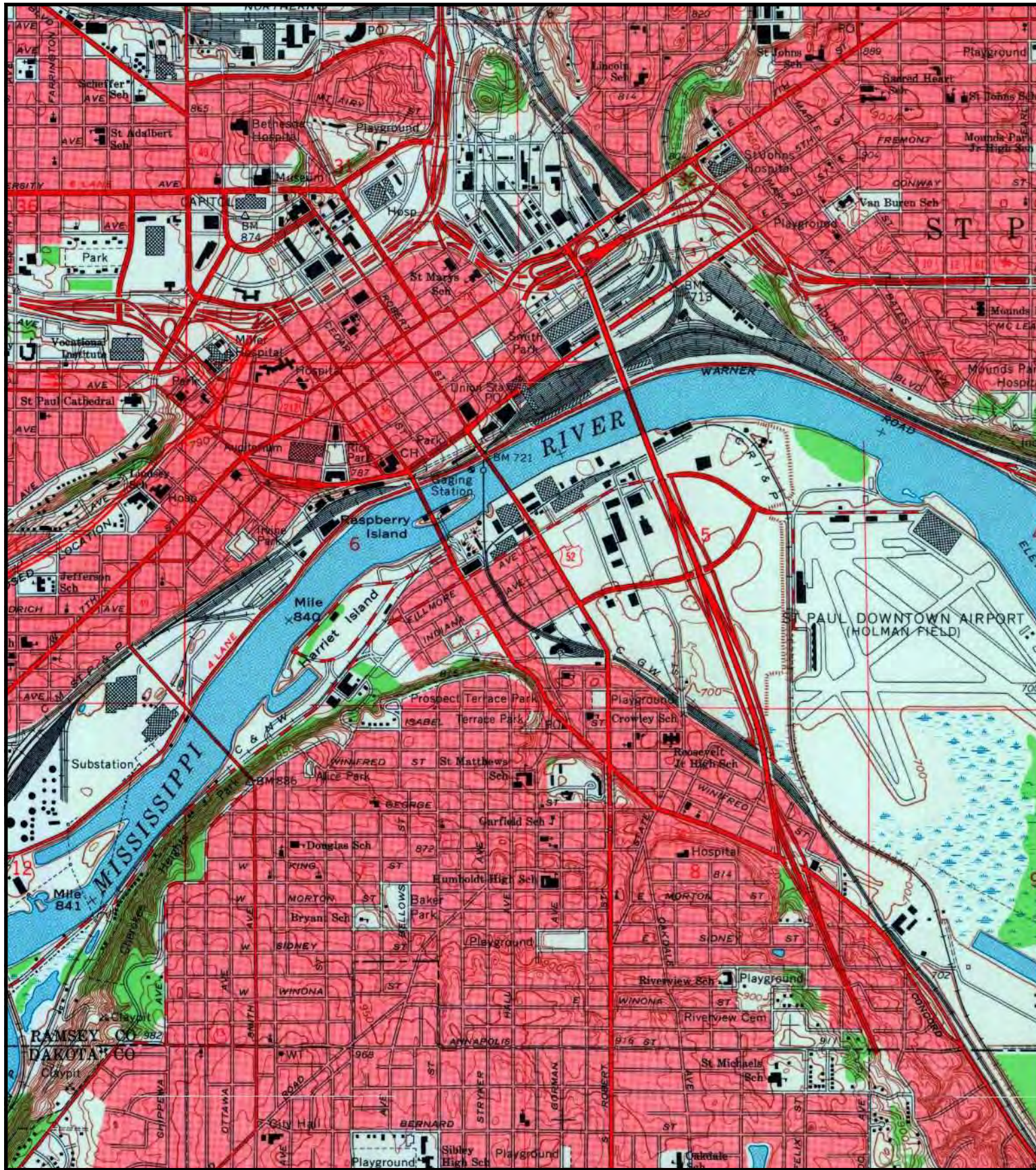




1972

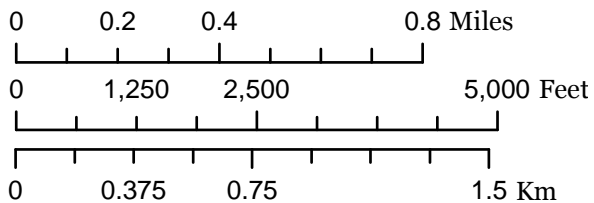
Saint Paul East, Minnesota Quadrangle
USGS 7.5 Minute Topographic Map

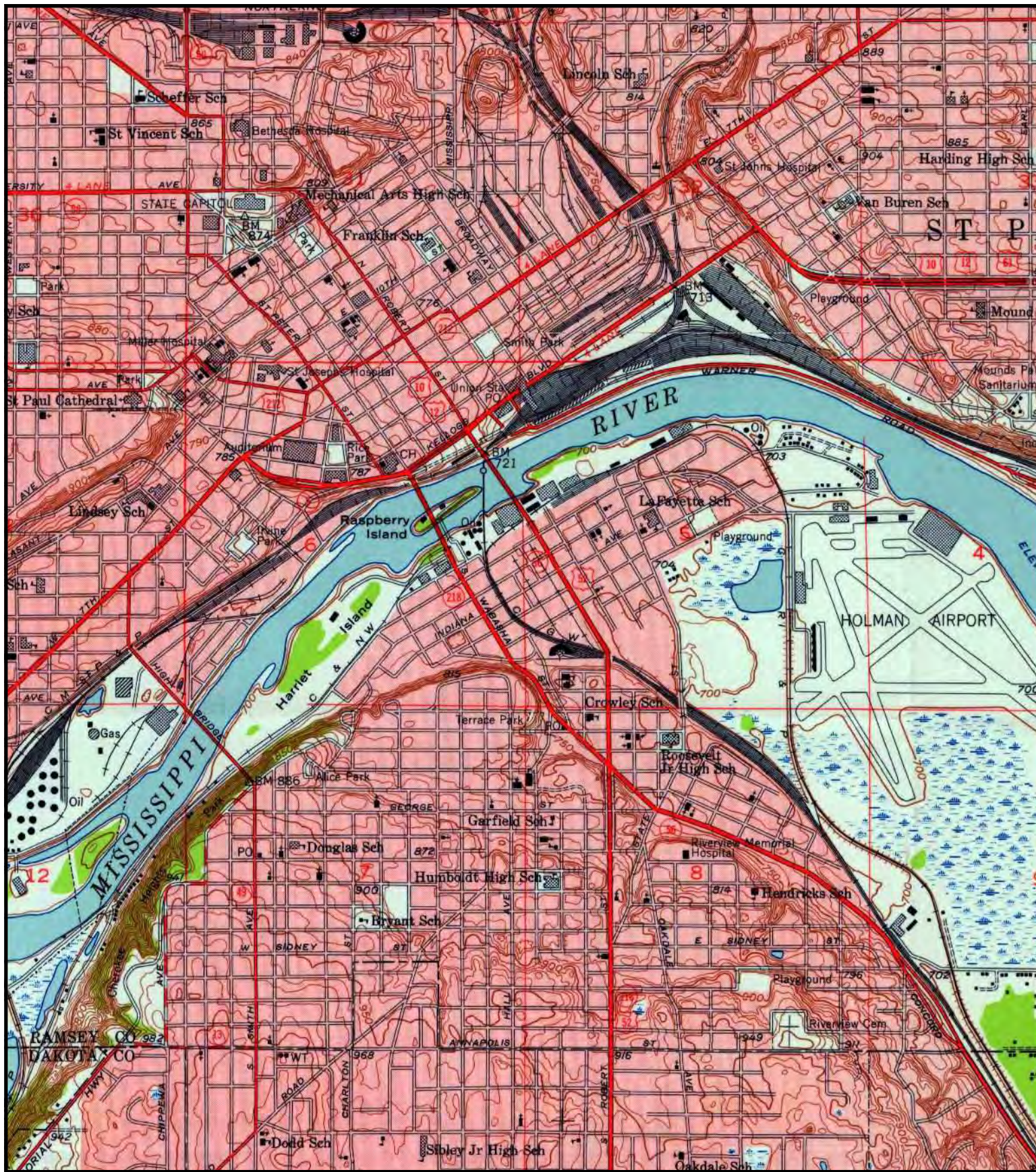




1967

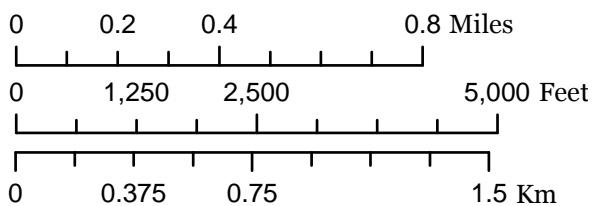
Saint Paul East, Minnesota Quadrangle
USGS 7.5 Minute Topographic Map

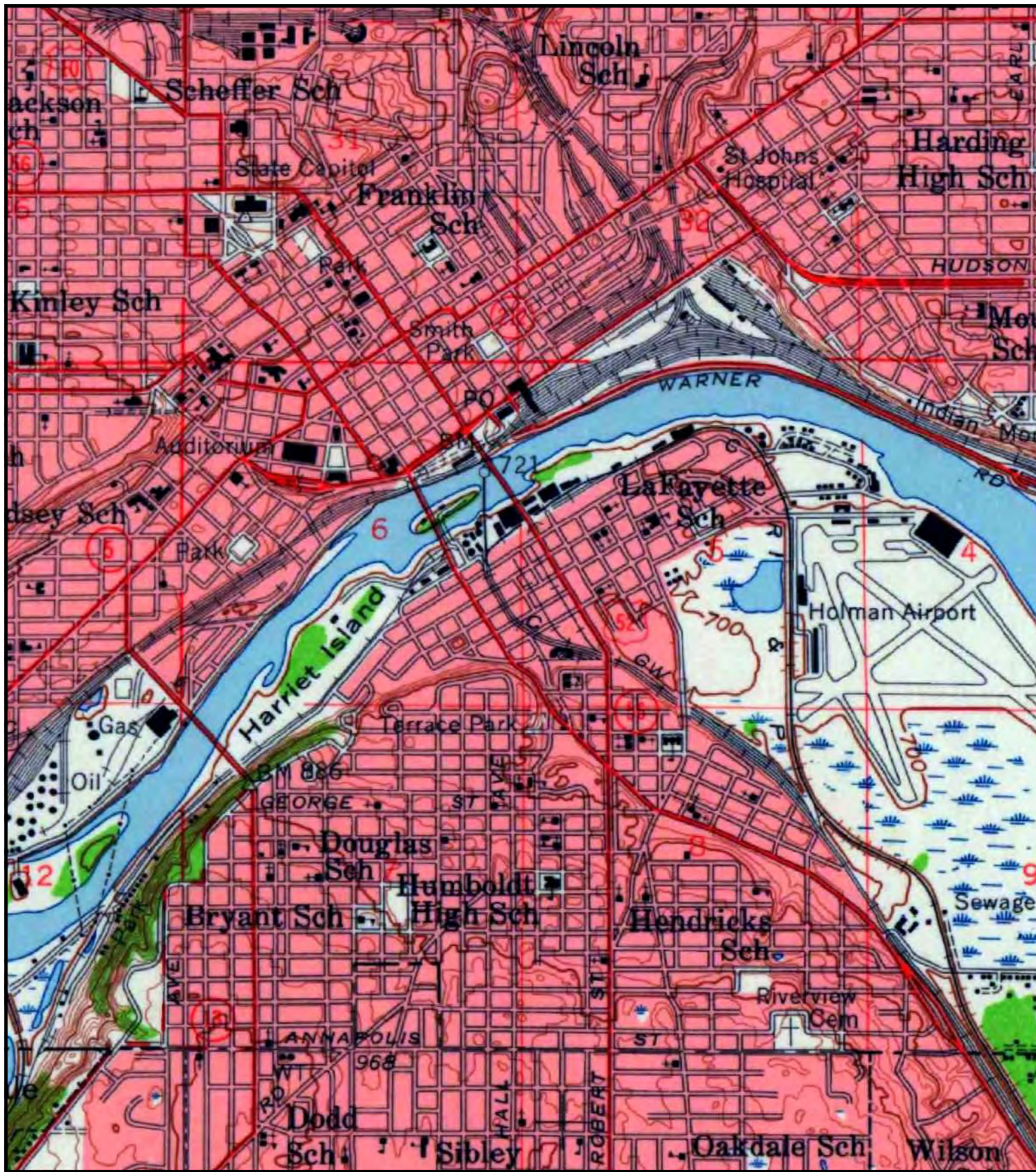




1951

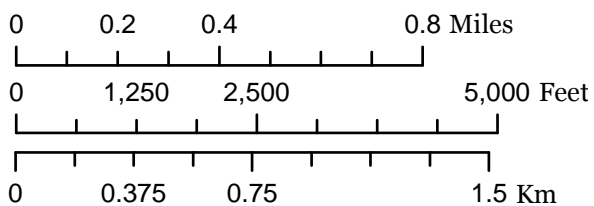
Saint Paul East, Minnesota Quadrangle
USGS 7.5 Minute Topographic Map

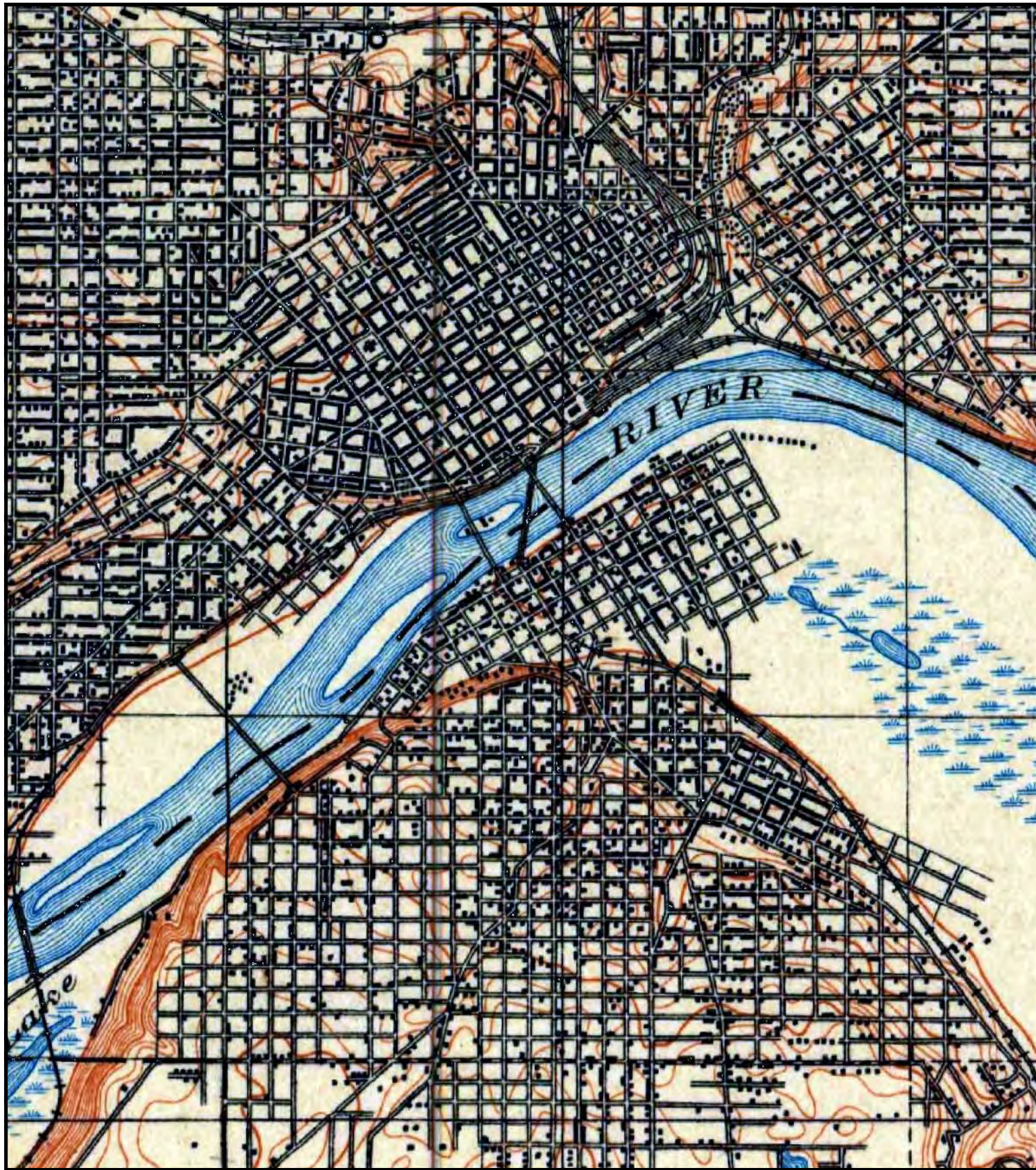




1951

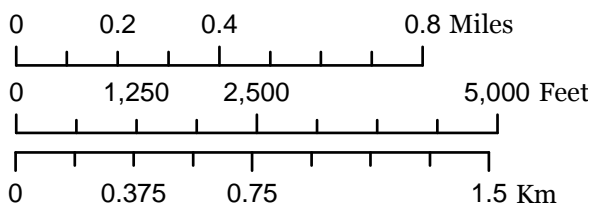
St. Paul, Minnesota Quadrangle
USGS 15 Minute Topographic Map





1896

St. Paul, Minnesota Quadrangle
USGS 15 Minute Topographic Map





Commercial Property
Unassigned
St. Paul, MN




2013

HIG Project # 1513938

Client Project # B5378-0001 Phase 200

Approximate Scale 1:6000 (1"=500')





Commercial Property
Unassigned
St. Paul, MN



2003

HIG Project # 1513938

Client Project # B5378-0001 Phase 200

Approximate Scale 1:6000 (1"=500')





Commercial Property
Unassigned
St. Paul, MN



1997

HIG Project # 1513938

Client Project # B5378-0001 Phase 200

Approximate Scale 1:6000 (1"=500')





Commercial Property
Unassigned
St. Paul, MN



1991

HIG Project # 1513938

Client Project # B5378-0001 Phase 200

Approximate Scale 1:6000 (1"=500')





Commercial Property
Unassigned
St. Paul, MN




1984

HIG Project # 1513938

Client Project # B5378-0001 Phase 200

Approximate Scale 1:6000 (1"=500')





historicalinfo.com

Commercial Property
Unassigned
St. Paul, MN



1979

HIG Project # 1513938

Client Project # B5378-0001 Phase 200

Approximate Scale 1:6000 (1"=500')





Commercial Property
Unassigned
St. Paul, MN



1974

HIG Project # 1513938

Client Project # B5378-0001 Phase 200

Approximate Scale 1:6000 (1"=500')





Commercial Property
Unassigned
St. Paul, MN



1970

HIG Project # 1513938

Client Project # B5378-0001 Phase 200

Approximate Scale 1:6000 (1"=500')





Commercial Property
Unassigned
St. Paul, MN



1966

HIG Project # 1513938

Client Project # B5378-0001 Phase 200

Approximate Scale 1:6000 (1"=500')





historicalinfo.com

Commercial Property
Unassigned
St. Paul, MN



1957

HIG Project # 1513938

Client Project # B5378-0001 Phase 200

Approximate Scale 1:6000 (1"=500')





historicalinfo.com

Commercial Property
Unassigned
St. Paul, MN



1940

HIG Project # 1513938

Client Project # B5378-0001 Phase 200

Approximate Scale 1:6000 (1"=500')





historicalinfo.com

Commercial Property
Unassigned
St. Paul, MN



1937

HIG Project # 1513938

Client Project # B5378-0001 Phase 200

Approximate Scale 1:6000 (1"=500')





Fire Insurance Map Collection
Geography and Map Division
Library of Congress

www.historicalinfo.com

Map Type: Fire Insurance
Publisher: Sanborn Map Co.

1950

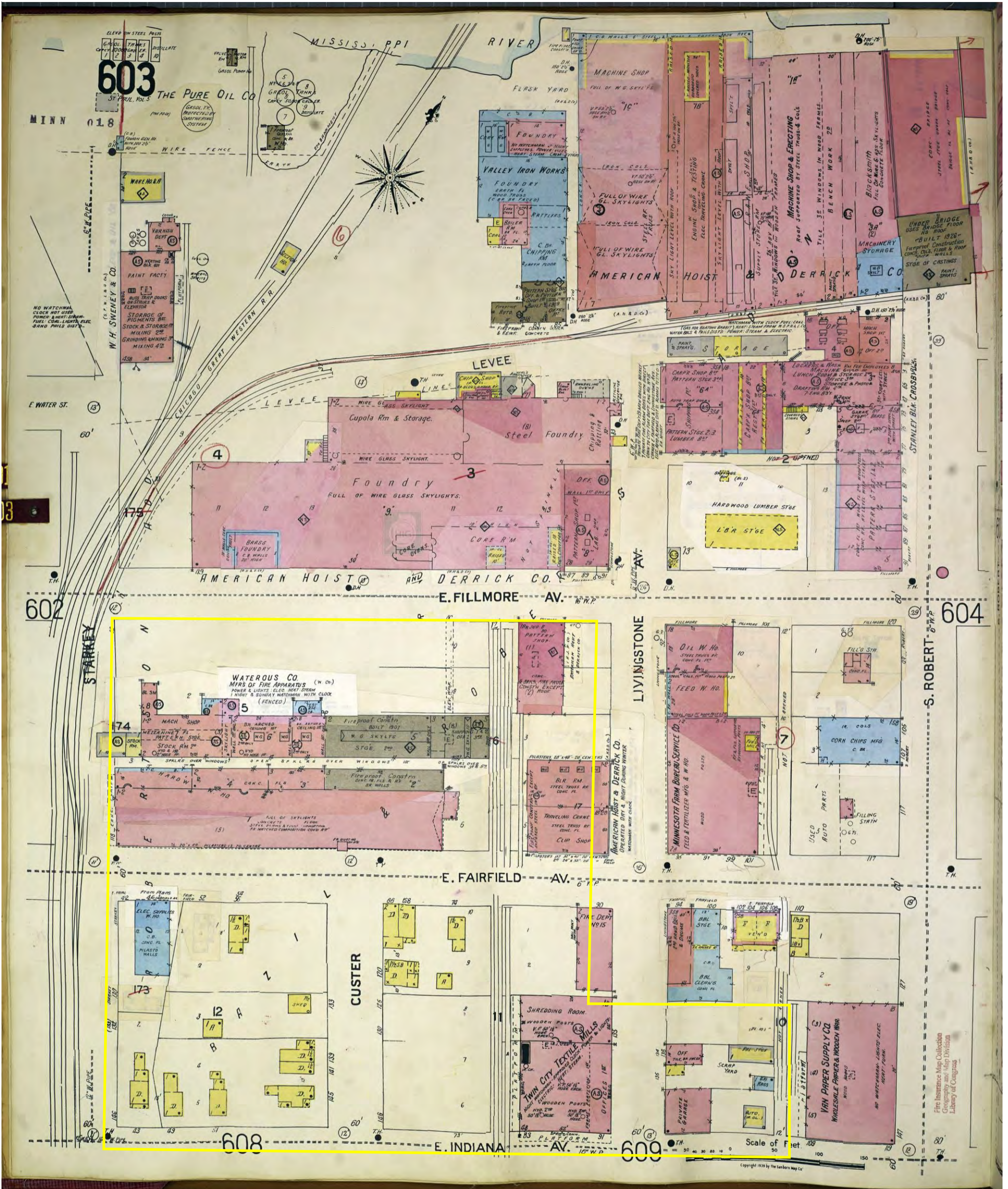
Saint Paul, MN Vol. 5

Map Date: 1904
Revised Date: November 1950
Republished:
Sheet Number: 602

HIG Project No. 1513938

©2015 Historical Information Gatherers, Inc.





Map Type:	Fire Insurance
Publisher:	Sanborn Map Co.
Map Date:	1904
Revised Date:	November 1950
Republished:	
Sheet Number:	603

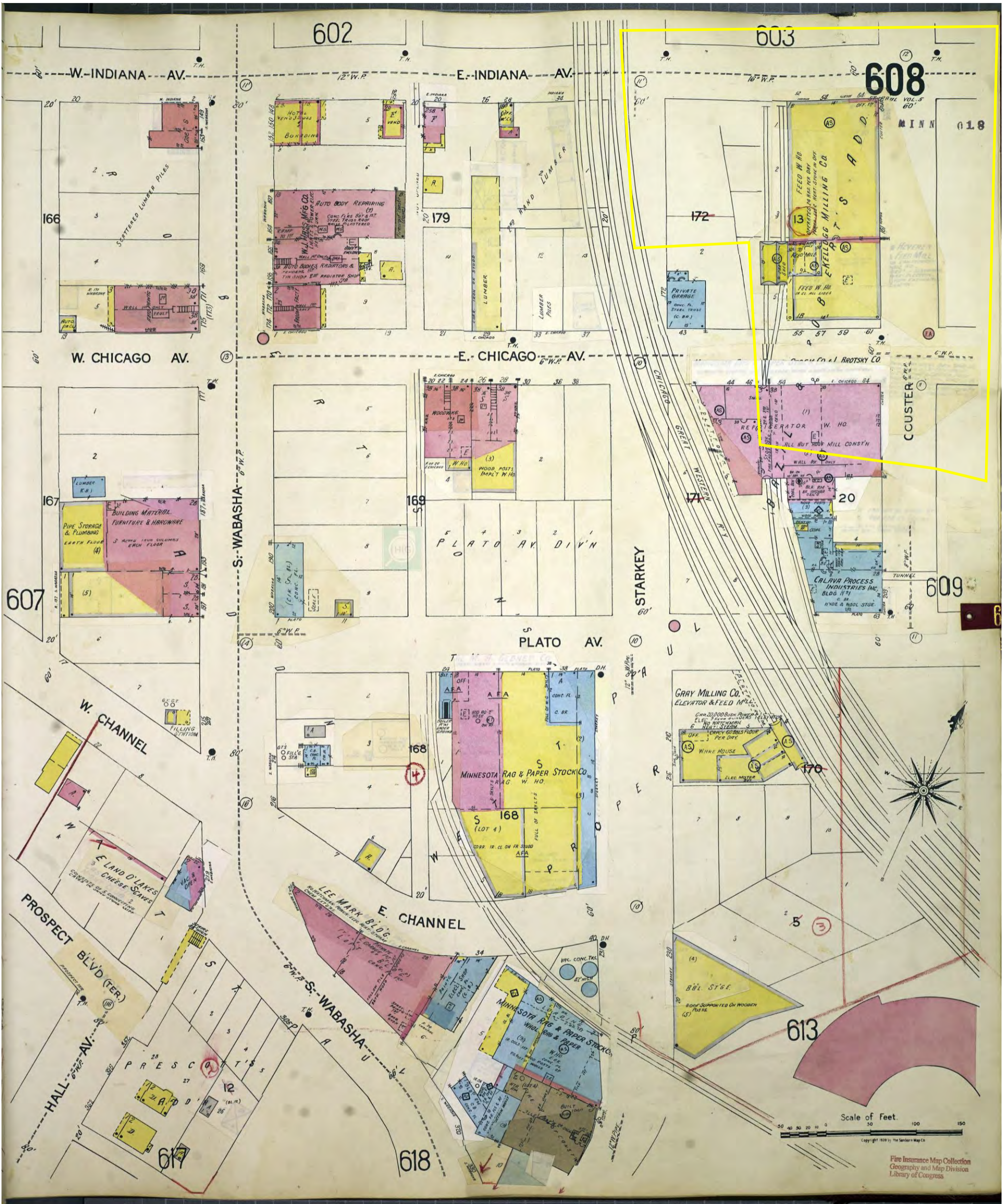
1950

Saint Paul, MN Vol. 5

HIG Project No. 1513938

©2015 Historical Information Gatherers, Inc.





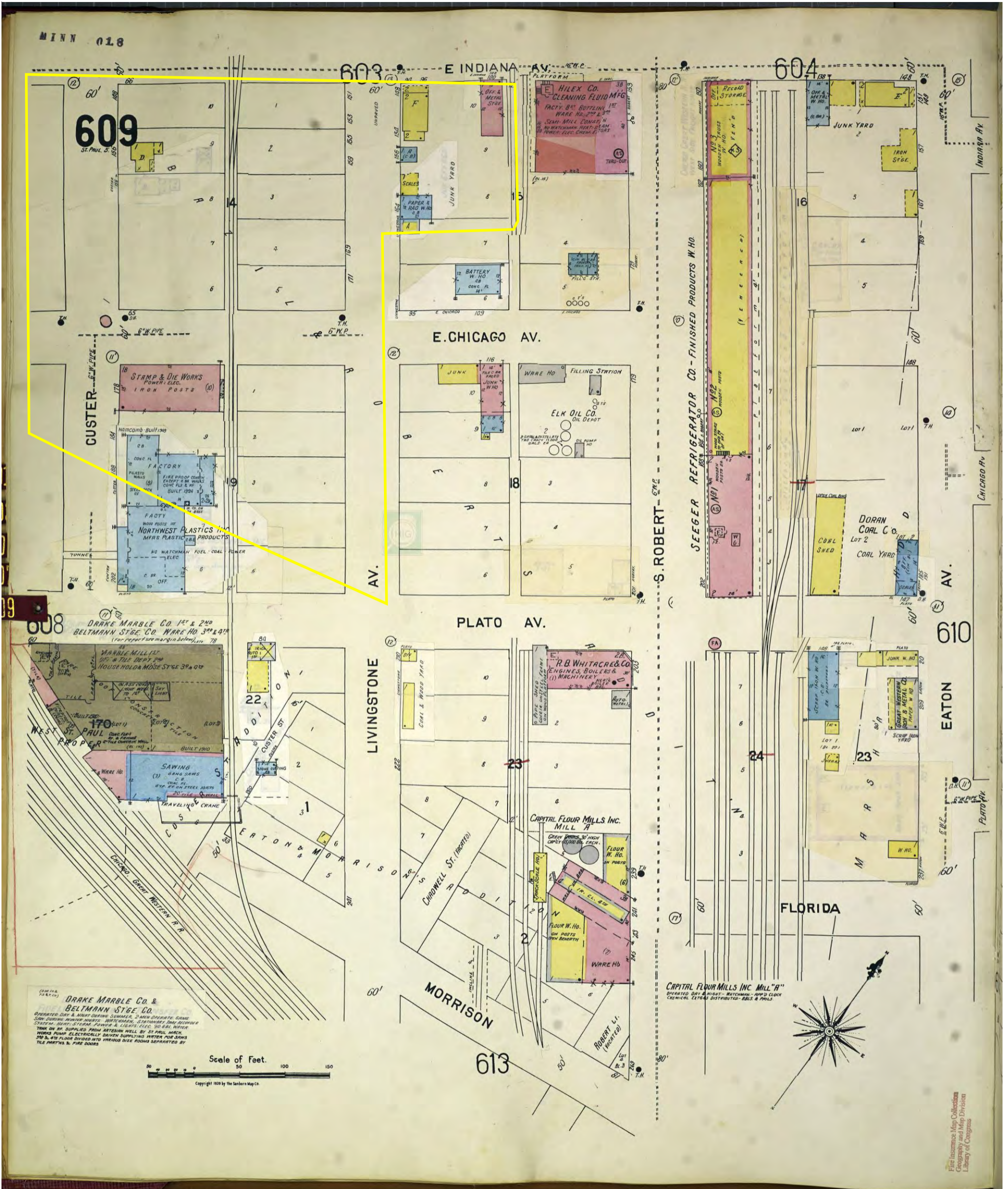
www.historicalinfo.com

Map Type: Fire Insurance
 Publisher: Sanborn Map Co.
 Map Date: 1904
 Revised Date: November 1950
 Republished:
 Sheet Number: 608

1950

Saint Paul, MN Vol. 5
 HIG Project No. 1513938
 ©2015 Historical Information Gatherers, Inc.





Fire Insurance Map Collection
Geography and Map Division
Library of Congress

www.historicalinfo.com

Map Type: Fire Insurance
 Publisher: Sanborn Map Co.
 Map Date: 1904
 Revised Date: November 1950
 Republished:
 Sheet Number: 609

1950

Saint Paul, MN Vol. 5
 HIG Project No. 1513938
 ©2015 Historical Information Gatherers, Inc.





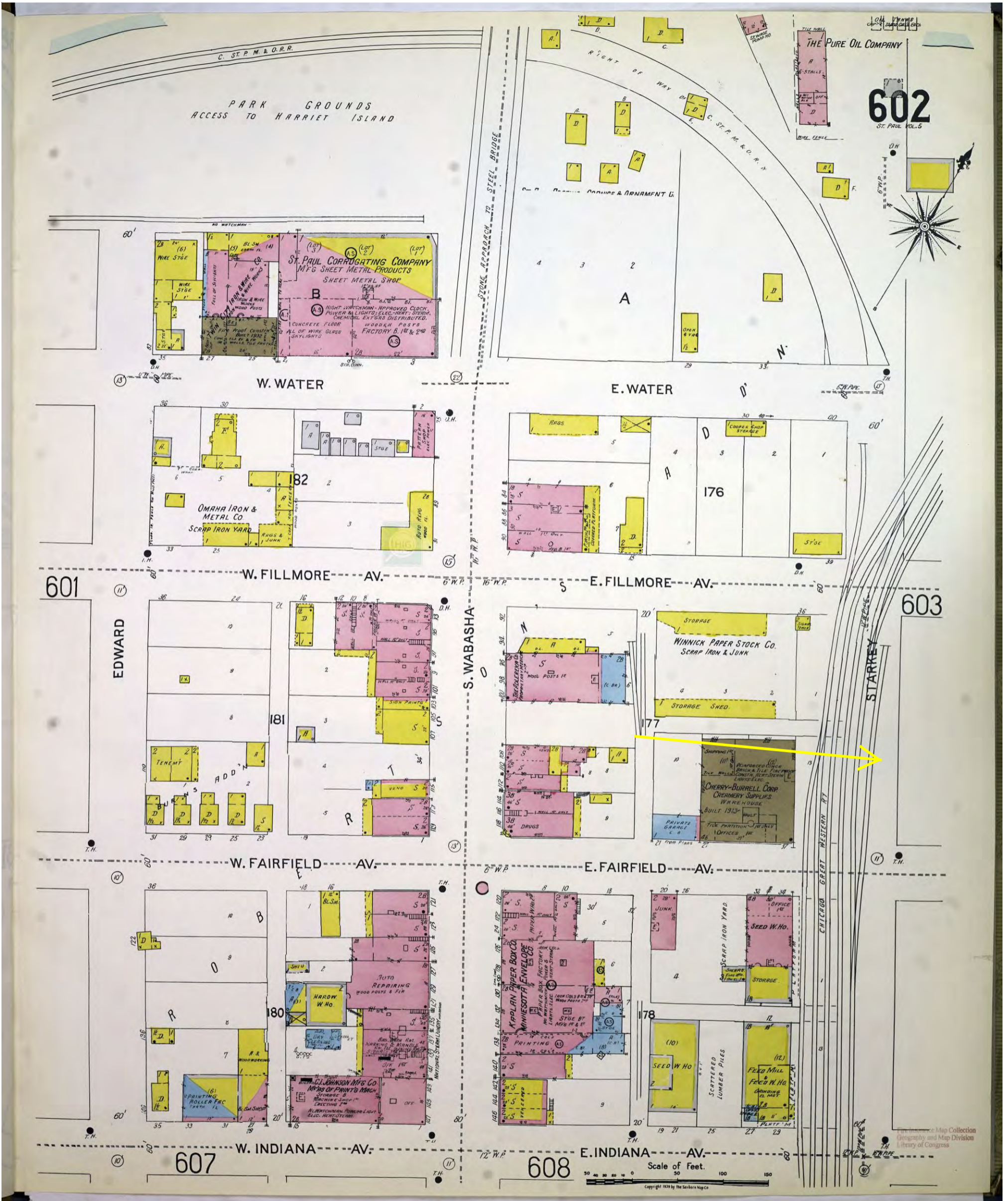
www.historicalinfo.com

Map Type: Fire Insurance
 Publisher: Sanborn Map Co.
 Map Date: 1904
 Revised Date: 1946
 Republished:
 Sheet Number: 608

1946

Saint Paul, MN Vol. 5
 HIG Project No. 1513938
 ©2015 Historical Information Gatherers, Inc.





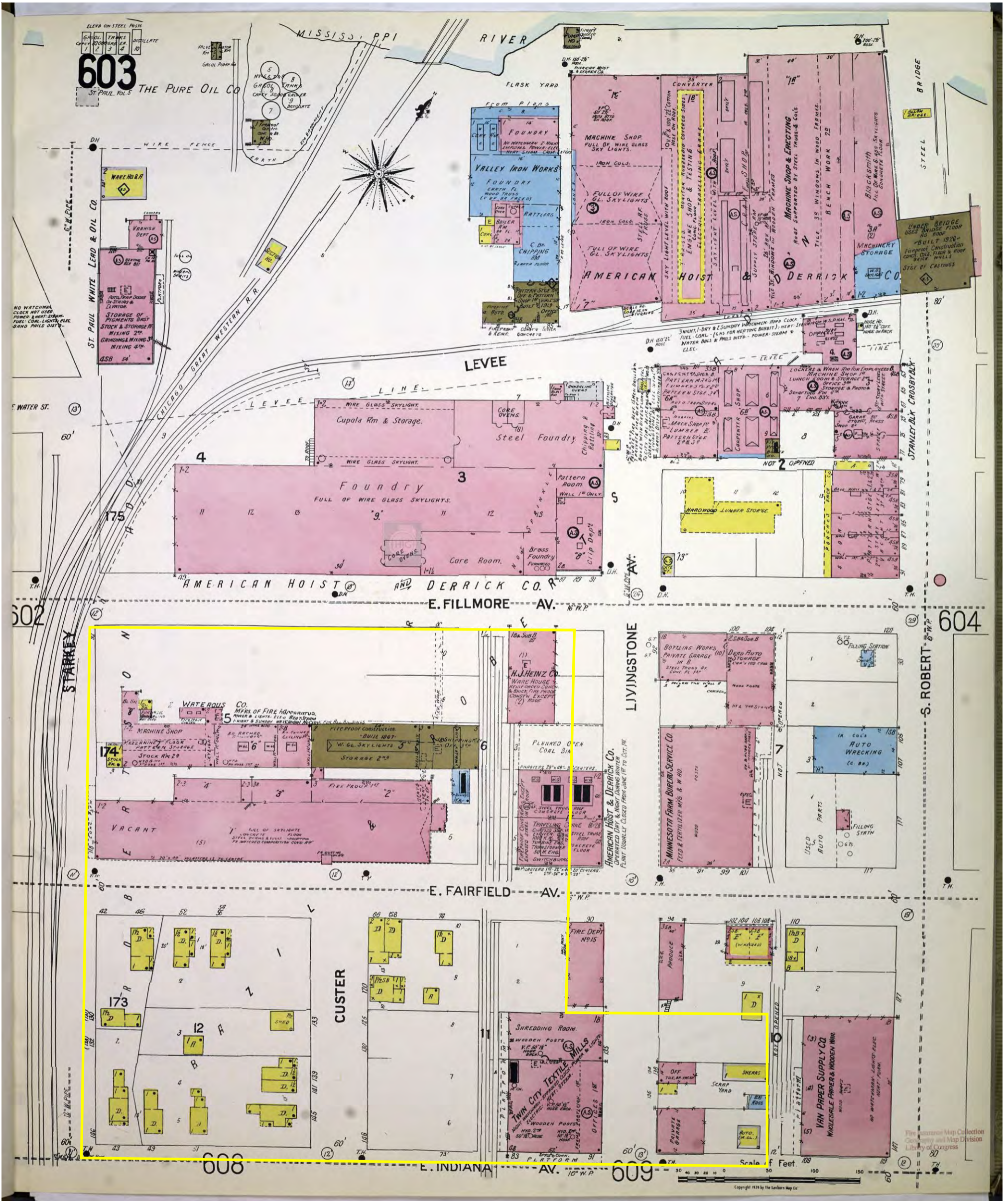
www.historicalinfo.com

Map Type: Fire Insurance
 Publisher: Sanborn Map Co.
 Map Date: 1904
 Revised Date: 1939
 Republished: 1939
 Sheet Number: 602

1939

Saint Paul, MN Vol. 5
 HIG Project No. 1513938
 ©2015 Historical Information Gatherers, Inc.





Map Type: Fire Insurance
Publisher: Sanborn Map Co.

1939

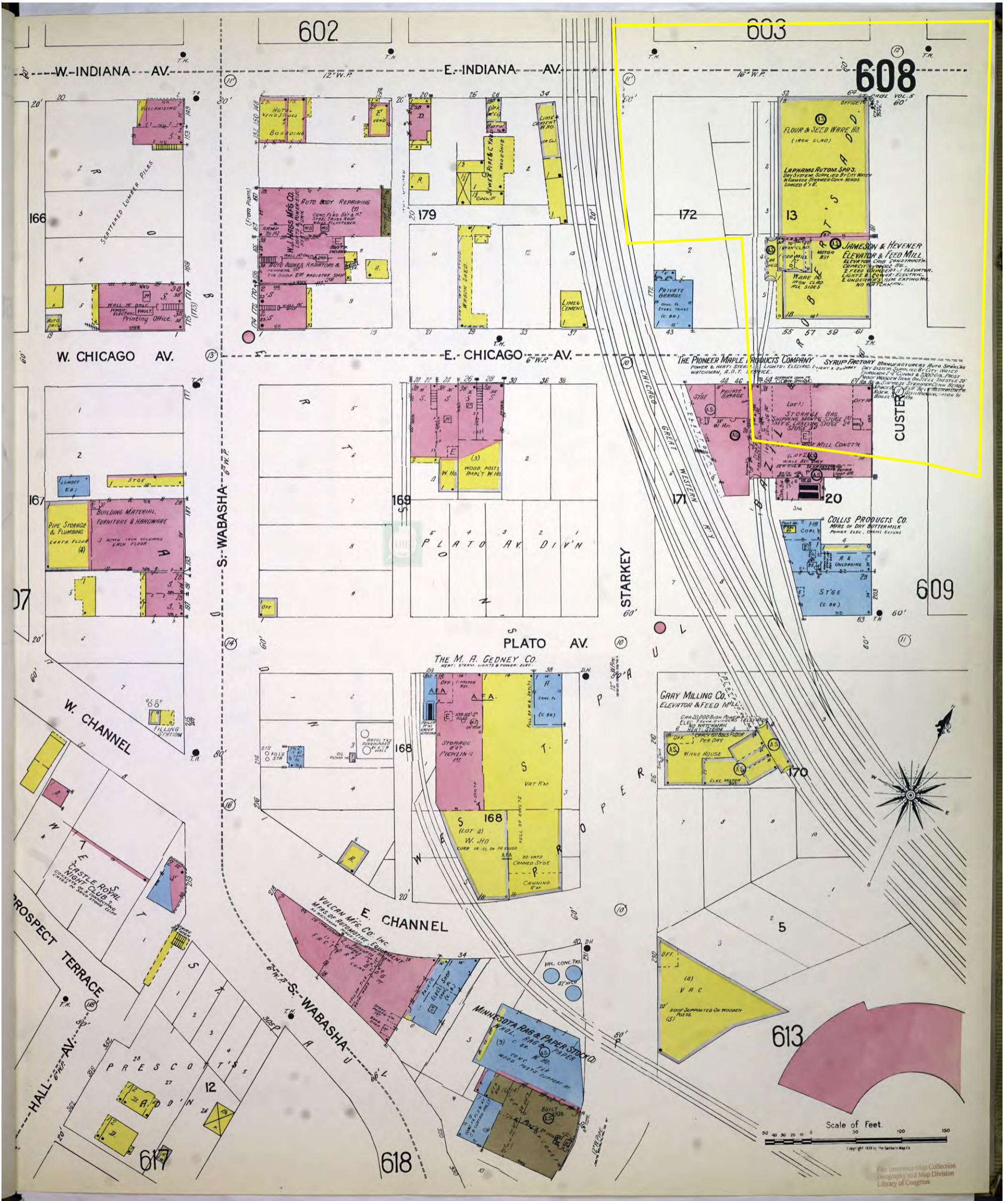
Saint Paul, MN Vol. 5

Map Date: 1904
Revised Date: 1939
Republished: 1939
Sheet Number: 603

HIG Project No. 1513938

©2015 Historical Information Gatherers, Inc.





Map Type: Fire Insurance
 Publisher: Sanborn Map Co.

1939

Saint Paul, MN Vol. 5

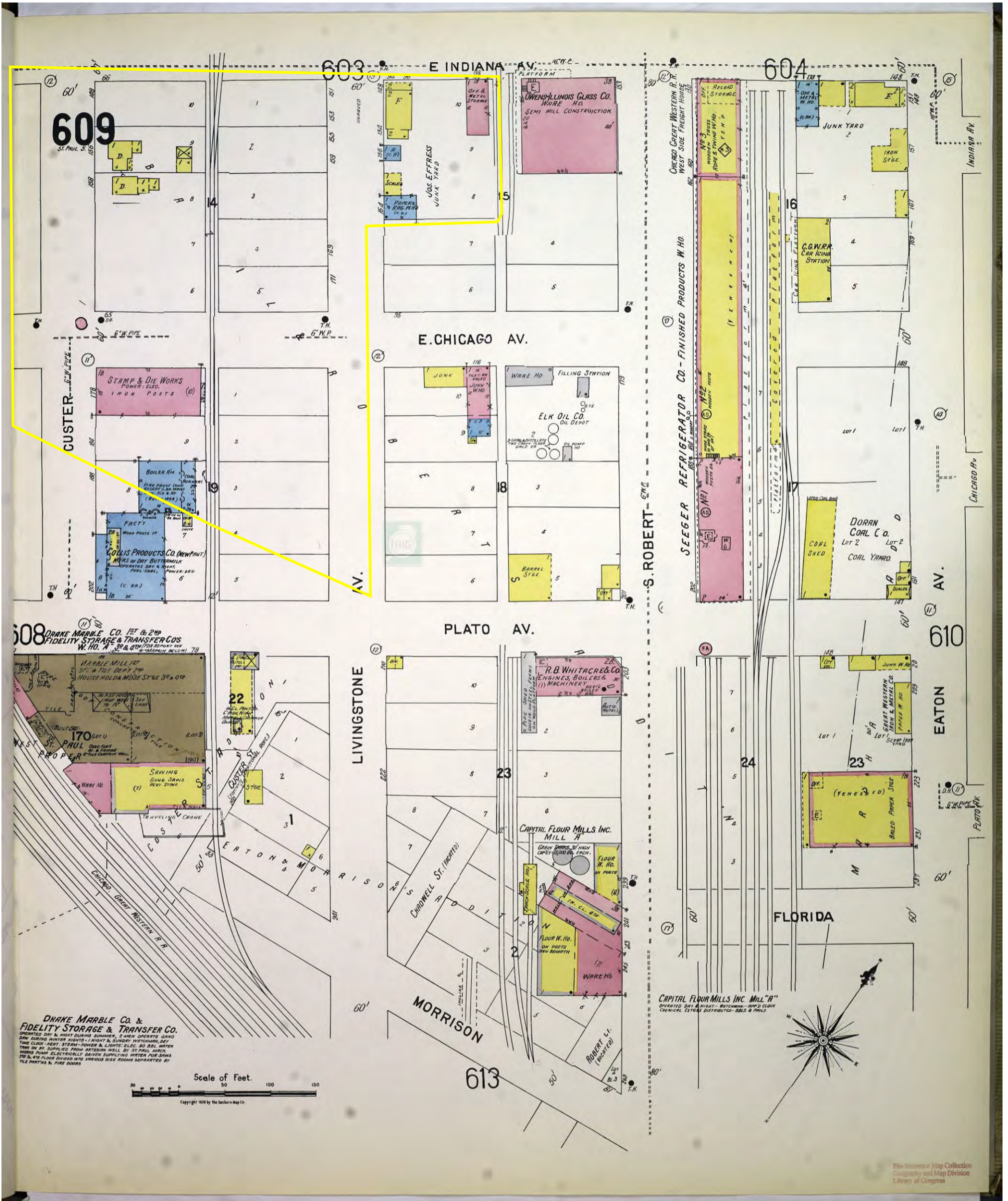
Map Date: 1904
 Revised Date: 1939
 Republished: 1939
 Sheet Number: 608

HIG Project No. 1513938

©2015 Historical Information Gatherers, Inc.



www.historicalinfo.com



Fire Insurance Map Collection
Geography and Map Division
Library of Congress

www.historicalinfo.com

Map Type:	Fire Insurance
Publisher:	Sanborn Map Co.
Map Date:	1904
Revised Date:	1939
Republished:	1939
Sheet Number:	609

1939

Saint Paul, MN Vol. 5

HIG Project No. 1513938

©2015 Historical Information Gatherers, Inc.





Fire Insurance Map Collection
Geography and Map Division
Library of Congress

www.historicalinfo.com

Map Type: Fire Insurance
 Publisher: Sanborn Map Co.
 Map Date: 1904
 Revised Date:
 Republished:
 Sheet Number: 602

1904

Saint Paul, MN Vol. 5
 HIG Project No. 1513938
 ©2015 Historical Information Gatherers, Inc.





www.historicalinfo.com

Map Type: Fire Insurance
 Publisher: Sanborn Map Co.
 Map Date: 1904
 Revised Date:
 Republished:
 Sheet Number: 603

1904

Saint Paul, MN Vol. 5
 HIG Project No. 1513938
 ©2015 Historical Information Gatherers, Inc.





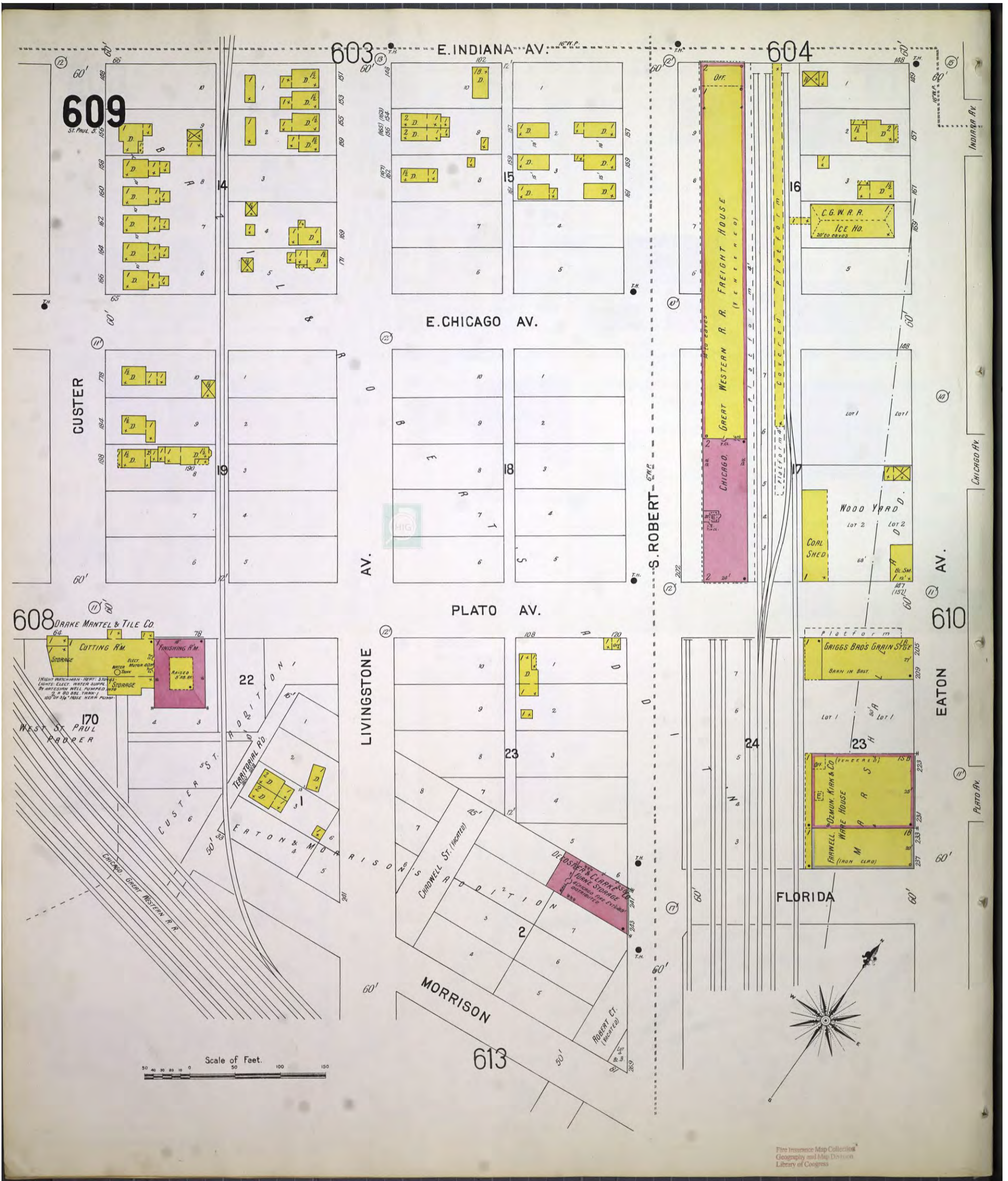
www.historicalinfo.com

Map Type: Fire Insurance
 Publisher: Sanborn Map Co.
 Map Date: 1904
 Revised Date:
 Republished:
 Sheet Number: 608

1904

Saint Paul, MN Vol. 5
 HIG Project No. 1513938
 ©2015 Historical Information Gatherers, Inc.





Fire Insurance Map Collection
Geography and Map Division
Library of Congress

www.historicalinfo.com

Map Type:	Fire Insurance
Publisher:	Sanborn Map Co.
Map Date:	1904
Revised Date:	
Republished:	
Sheet Number:	609

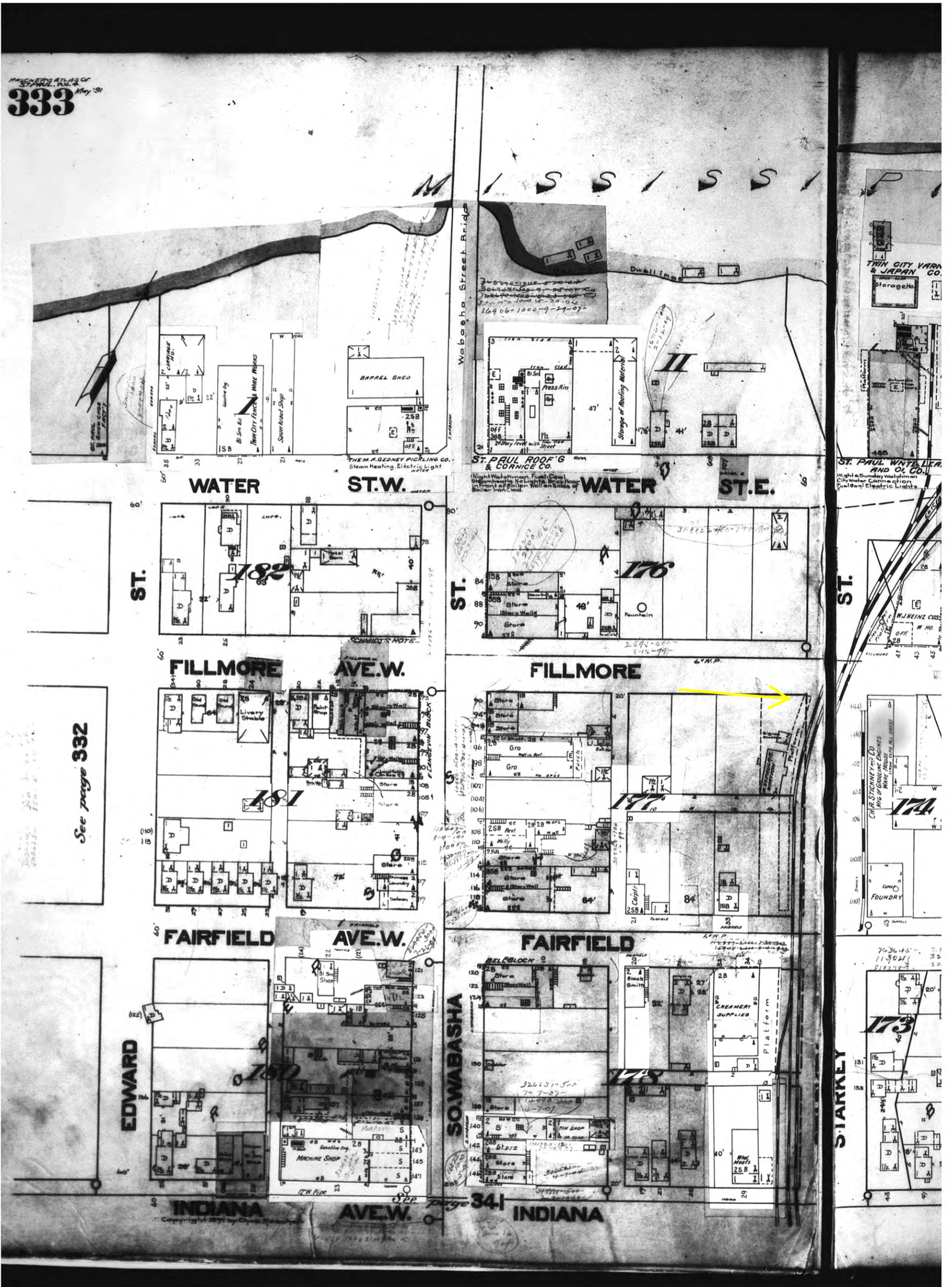
1904

Saint Paul, MN Vol. 5

HIG Project No. 1513938

©2015 Historical Information Gatherers, Inc.





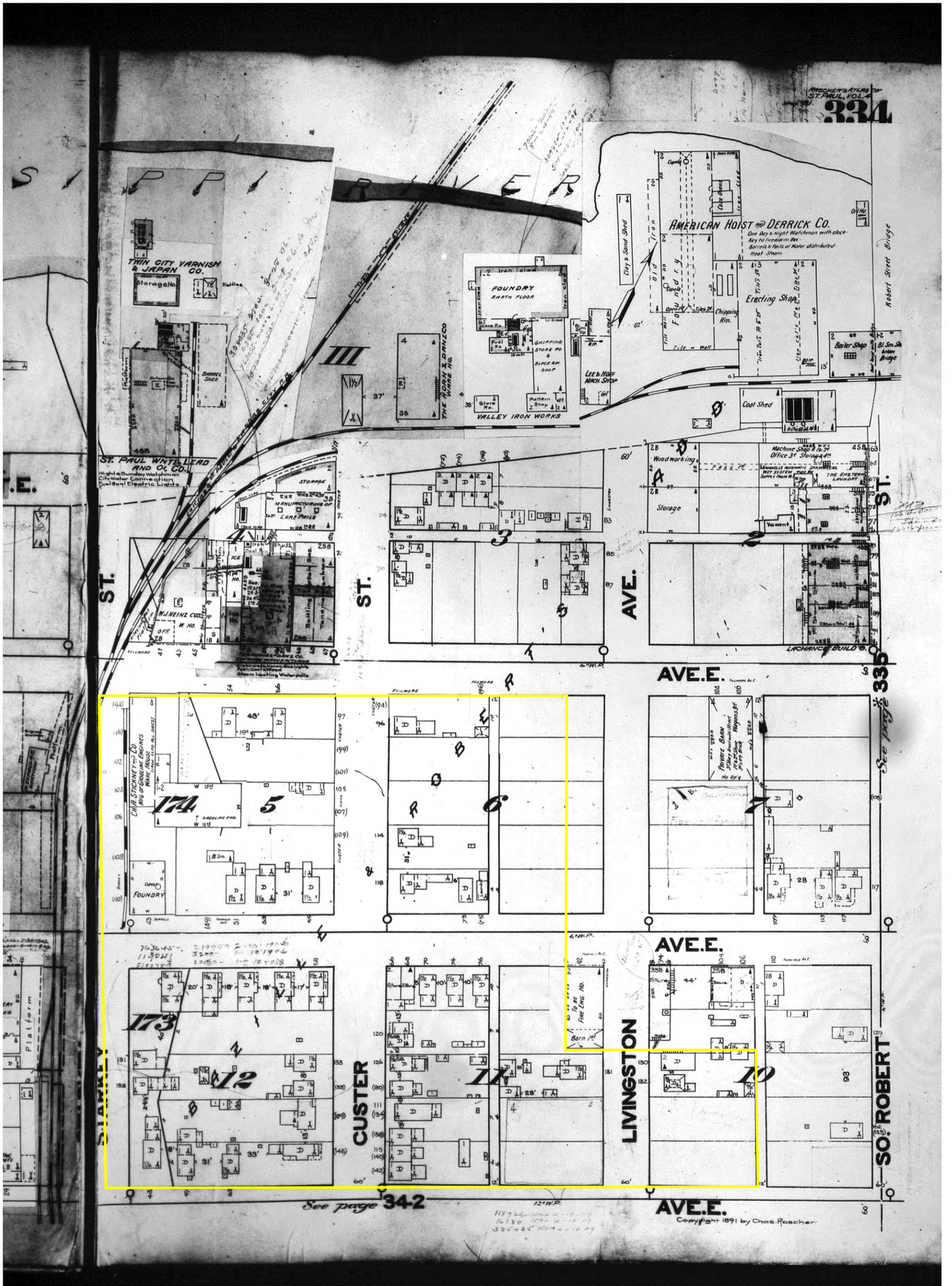
www.historicalinfo.com

Map Type: Fire Insurance
 Publisher: Rascher Insurance Map Publishing Co.
 Map Date: 1891
 Revised Date: 1901
 Republished:
 Sheet Number: 333

1901

Saint Paul, MN Vol. 4
 HIG Project No. 1513938
 ©2015 Historical Information Gatherers, Inc.





Map Type:	Fire Insurance
Publisher:	Rascher Insurance Map Publishing Co.
Map Date:	1891
Revised Date:	1901
Republished:	
Sheet Number:	334

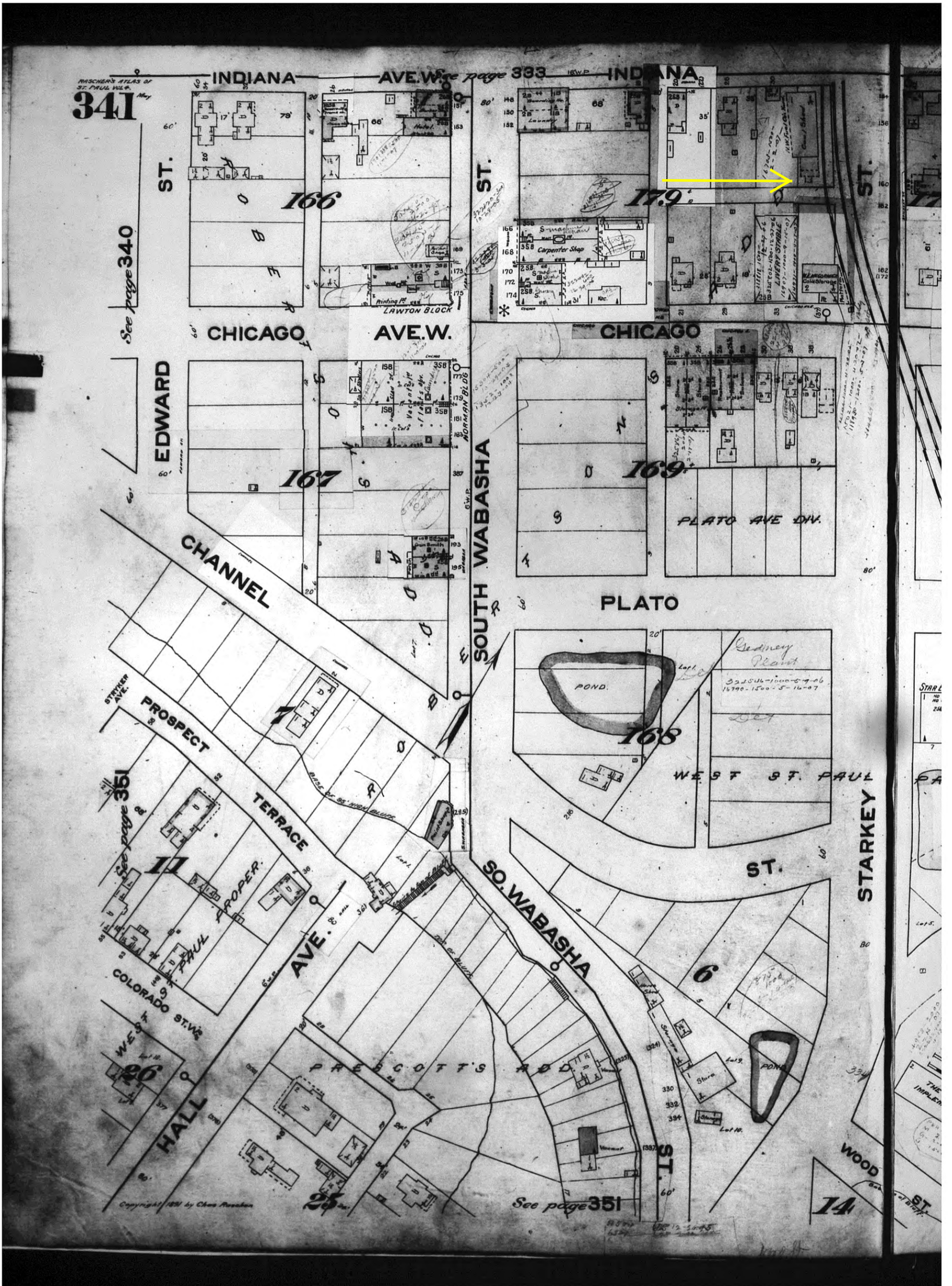
1901

Saint Paul, MN Vol. 4

HIG Project No. 1513938

©2015 Historical Information Gatherers, Inc.





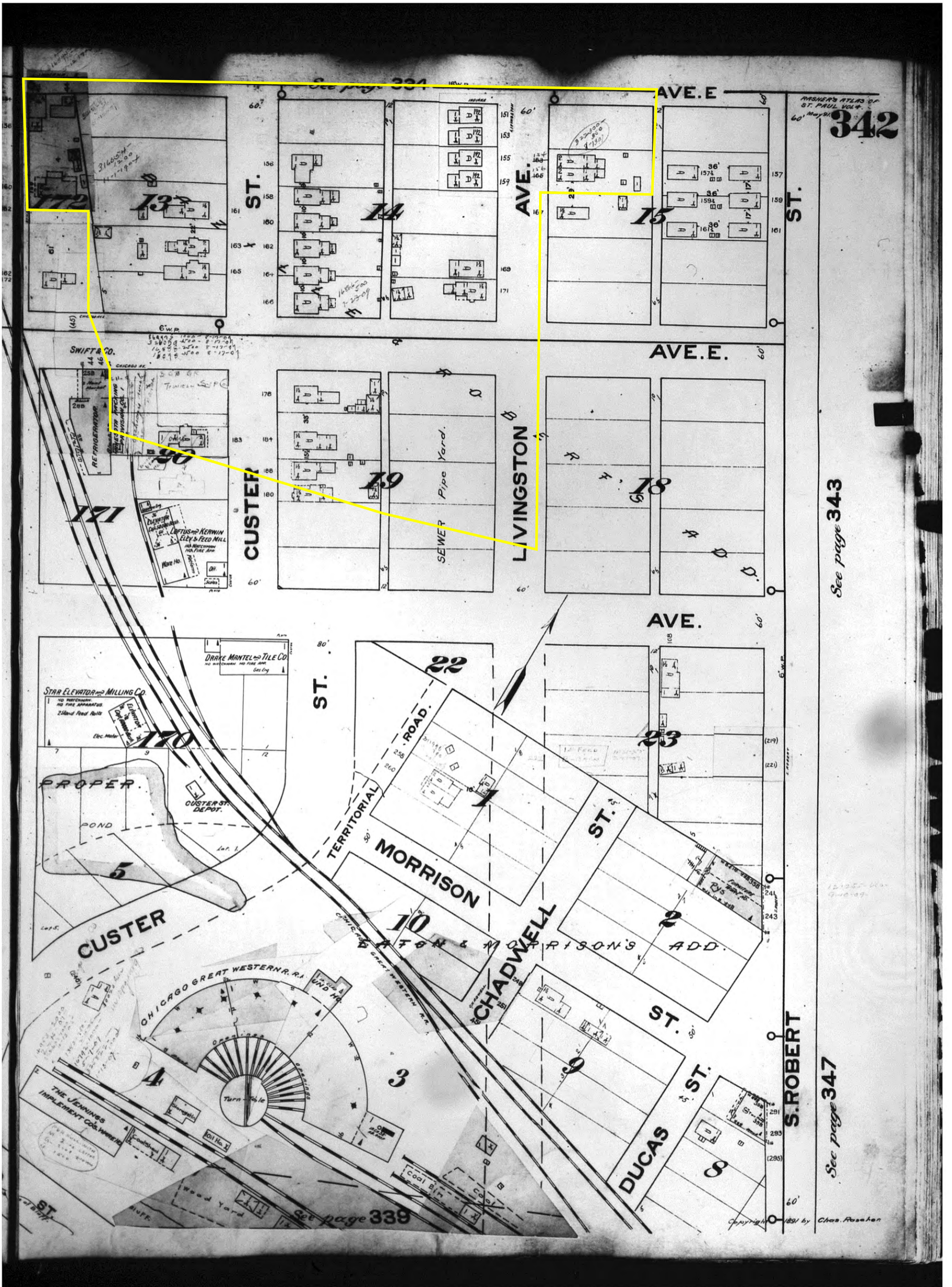
www.historicalinfo.com

Map Type: Fire Insurance
 Publisher: Rascher Insurance Map Publishing Co.
 Map Date: 1891
 Revised Date: 1901
 Republished:
 Sheet Number: 341

1901

Saint Paul, MN Vol. 4
 HIG Project No. 1513938
 ©2015 Historical Information Gatherers, Inc.





See page 343

See page 347

342

S. ROBERT

Copyright 1891 by Chas. Rascher

www.historicalinfo.com

Map Type:	Fire Insurance
Publisher:	Rascher Insurance Map Publishing Co.
Map Date:	1891
Revised Date:	1901
Republished:	
Sheet Number:	342

1901

Saint Paul, MN Vol. 4

HIG Project No. 1513938

©2015 Historical Information Gatherers, Inc.



EXCHANGE ST N

COLE'S

FAIRLANE ST

EXCHANGE ST N 55102
300- 499 CT 342 \$D.F. 8
HUDSONS MAP LOC 1A-36
183 W 4TH ST
183 W 5TH ST
183 W 6TH ST
413* St Paul Welding 224-4491 BUSINESS

EXCHANGE ST S 55102
100- 399 CT 360 \$E.F. 8
HUDSONS MAP LOC 1A-36
282 EAGLE
177* Whitneys Wax&Works 85 224-1212
221* Transprt Escort Sv 84 227-7259
* Seia&A Purchasing 227-5038

CHESTNUT
225 Joe Gaona NP 88 298-9592
226 NP
227 NP
228 Condominium
Gerald W Barte 88 222-8222
GP Henson 88 224-1217

230 Condominium
B Ted Anderson 88 292-1457
GR C McGinnis 87 222-3399
232 Condominium
J Greene 293-1108
234 Apartments
S Brown 83 292-8787
Robert G Mairs 82 228-1793
R S Peterson 83 224-3253

282 WALNUT
262 NP
265* Minn Histrc Soc 90 296-0100
* St Ramsey Hse Rsvr 90 296-8760
* St Museum Hqs 90 296-8760
* St Ramsey Hs Tour 90 296-8760
276* Forepaugs 76 224-5606
284 Michael Judd 88 224-0881
James R Millon 86 222-8311
J L Shultzbarger 86 292-8645
A Brommccaughan 227-0261

282 SHERMAN
300 Gregory J Carroll 293-1340
C M Daugherty 89 227-3582
302 Apartments
Geoffrey Rowe 227-7878
John F Saur 225-1289
D Batters 90 222-1083
H Rose 90 222-1083
305 Jerome Huot 87 227-9372
306 M J Hamilton 83 292-8518
J J Warwick 85 224-5909
309 V M Thoraldson 225-9493

313 Apartments
Donald Beste 227-7380
Shannon Cook 90 290-9314
Gertrude Goepfert 90 222-3599
FORBES AVE
317 Apartments
Vicky Maraballa 292-8810
Valentin Sandoval 224-5884

ELM 330
Gladys Bowker 89 227-2570
A L Burkhardt 227-1274
Milo Cassidy 88 293-0209
E M Ducharme 85 228-9555
L Ennis 225-1975
G Firminger 227-9287
Lucile Foley 227-4820

Msgy James H Foran 87 291-1582
M Giese 87 293-0209
Ethel Guerin 87 227-4223
Terry Hauer 89 228-0563
Rose Heston 87 228-9575
H V Hoppe 90 227-4231
M A Hughes 90 224-5857
F M Keeffe 90 222-7586
K M Kelly 90 227-3775
Sophie Klosterman 87 291-0220
E M Kummer 88 227-9986
N R Lafontaine 90 292-0728
W Lundgren 85 227-8691
Edna Lumney 90 224-3396
Josephine T Mayer 87 225-1551

Marie McCann 85 224-2586
Josephine McNameara 87 290-0109
J M Meyers 85 224-3196
G A Nelson 90 227-1536
Mrs James L Newell 89 227-4961
Donald Pates 90 290-2593
Frank Perkins 87 225-8278
John J Remes 90 222-1523
Christine Roth 88 291-0259
Elva Schlund 88 227-3416
A Skott 89 291-1859
Mrs E J Smith 225-8321
M L Sosnick 89 227-1577
G R Swanson 90 227-5010
Julie Sweeney 225-1885
G M Ward 291-8516
E T Welsh 88 227-1716
C Wheeler 85 222-8514
* Lil Sisters of Poor 80 227-0336 BUSINESS

EXCHANGE ST W 55102
1- 99 CT 342 \$D.F. 8
HUDSONS MAP LOC 1A-36
WABASHA
10 Exchange Hi-Rise
M Abad 292-8506
Albert Aggerholm 90 227-8513
D L Anaya 88 228-0323
Steve Arnold 84 227-1876
C Azimian 224-0468
John F Bahnehan 78 222-1204
David M Bailey 85 224-1159
Emma J Ball 224-2858
Harold Berthiaume 83 227-1028
D L Bertzy 90 293-1459
Amelia A Bolduan 77 222-0068
Helene E Carpenter 88 224-4817
M Carroll 292-9195
Wai Kit Chan 90 292-9142
V Cherney 292-8538
Jeff Cilley 87 222-1279
F T Connelly 77 291-0092 BUSINESS

1206 Gene Corey 222-3383
Imogene Covey 227-1824
N J Cox 227-1236
Mae Creel 227-4659
Judith M Davis 89 222-5210
D Diego 293-1801
S Diehl 227-7151
Joseph J Diell 72 222-6049
Lavina Dillon 79 292-9065
Alice Dotson 89 227-9165
L Douglas 77 222-5121
Claude Duke Jr 222-1510
Rockie Duke 222-1510
Alta M Efta 82 222-1914
Gordon Emo 73 228-1412
E Erickson 90 291-1771
P Eversole 88 290-2452
Marion Falls 88 224-4022
Dick Finn 225-8132
M J Foley 291-1263
Regina Gotch 85 224-4229
E A Groebner 76 224-5238
Gale Gross 89 228-1443
Marlene Halani 88 291-0282
H Hall 76 227-1075
William Hannon 87 227-3631
B Hanson 227-1917
T E Henderson 86 222-1195
S L Henninger 84 227-8079
Bernard J Hickie 83 224-4156
M E Hoffman 88 222-1855
M V Hoffman 79 224-7936
J Holbrook 84 227-5531
Uno R Holmstrom 72 224-0081
J Holst 225-1886
J Houghtelin 222-1055
Harry Hubel 85 293-0786
M E Jackson 90 224-4340
Clara Jents 87 224-7593
Mark R Johnson 87 292-0063
Richard C Johnson 224-2658
Lillian Johnston 88 290-0209
O Jorgenson 87 227-9210
Scott Karnowski 87 291-2414
E M Kieffer 83 227-9941
D A Klein 72 222-8928
John Kosmalki 90 228-9395
W E Kosmalki 72 222-6261
James A Kothe 72 224-1172
Gertrude Krueger 87 290-0873
L E Labelle 79 227-5162
James P Lammer 89 227-7546
Karolena Lanier 90 293-8093
S B Lattery 293-1346
Lillian M Leas 72 222-0989
M Leighton 290-0726
Beverly Loeffler 89 298-0995
Lillian L Lynch 84 291-1227
M Mantuffel 84 222-7103
M Kevin W Marx 80 291-0860
James H Maybury Sr 80 293-1115
Edward McCoy 89 293-1385
Patrick McNeill 88 222-1445
Patricia K Metty 85 228-0857
Mike R Miller 89 227-1679
William Mondry 89 227-5070
Mary H Monk 89 224-3357
Ubert Moteberg 88 227-6113
Al Murdock 90 227-2986
A M Ogle 83 227-1268
Beryl Paladino 88 224-7359
F Paillon 74 222-8340
Paul F Parduhn 75 224-8772
Bonnie Pellowski 84 228-1757
Frank F Penner 83 224-9795
A O Peters 83 228-1281
D Peterson 90 292-1013
D C Pippenger 80 222-4611
J Pojar 81 227-9257
Gherghina Popescu 90 227-2331
William L Probst 87 293-0880
A Quilnderino 87 222-4485
D E Ray 88 224-8093
George H Reising 89 227-1880
B Retka 292-8363
M E Riff 89 227-1440
Joseph Rositzki 82 224-8051
M F Ryan 83 224-2955
A L Schreiber 78 227-3696
Gerald Schwartz 225-1948
F D Scott 83 292-8164
Mrs Lillian Simon 77 222-4088
I Simonson 89 293-0166
S D Simpson 87 222-5724
Eric W Smith 90 222-7981
Hugh E Smith 222-8100
Janet Linda Smith 225-9881
Clara P Solin 85 224-2508
Olga Solomonson 78 227-0237
Edward C Sorn 72 222-8651
H R Speakman 72 228-1063
Gary Spores 81 293-8021
A Stanchfield 80 291-1692
Clar V St Martin 84 291-0324
E F Streach 73 227-5071
I Swanson 90 224-5032
Keith L Swoverland 85 291-2679
James Teller 89 227-0118
John A Thibedeau 88 222-8176
A B Tobin 72 227-9947
J R Trawick 90 290-0603
Rosetta Trombley 85 224-2890
V M Trossen 78 297-0438
Ernestine Urban 293-0104
E Weyer 89 221-0227
F L Wilder 87 224-3567
Grace Wilson 83 224-9787
Thomas Winholtz 290-2242
Steve Wokmunki 89 224-7147
M E Zietlow 81 293-0171
Eugene C Zimmerman 86 291-7976

611 224-4229
1101 224-5238
507 291-0282
227-3631
227-1917
222-1195
227-8079
224-4156
222-1855
224-7936
227-5531
224-0081
225-1886
222-1055
293-0786
224-4340
224-7593
292-0063
224-2658
290-0209
227-9210
291-2414
227-9941
222-8928
228-9395
222-6261
224-1172
290-0873
227-5162
227-7546
293-8093
293-1346
222-0989
290-0726
298-0995
291-1227
222-7103
291-0860
293-1115
293-1385
222-1445
228-0857
227-1679
227-5070
224-3357
227-6113
227-2986
227-1268
224-7359
222-8340
224-8772
228-1757
224-9795
228-1281
292-1013
222-4611
227-9257
227-2331
293-0880
222-4485
224-8093
227-1880
292-8363
227-1440
224-8051
224-2955
227-3696
225-1948
292-8164
222-4088
293-0166
222-5724
222-7981
222-8100
225-9881
224-2508
227-0237
222-8651
228-1063
293-8021
80 291-1692
84 291-0324
73 227-5071
90 224-5032
85 291-2679
89 227-0118
88 222-8176
72 227-9947
90 290-0603
85 224-2890
78 297-0438
293-0104
89 221-0227
87 224-3567
83 224-9787
290-2242
89 224-7147
81 293-0171
86 291-7976
88 298-4986
298-4428
298-4413
298-4428
228-1247

1406 86 222-1195
84 227-8079
83 224-4156
88 222-1855
79 224-7936
72 224-0081
225-1886
222-1055
293-0786
224-4340
87 224-7593
87 292-0063
224-2658
88 290-0209
87 227-9210
291-2414
83 227-9941
72 222-8928
90 228-9395
72 222-6261
72 224-1172
87 290-0873
79 227-5162
89 227-7546
90 293-8093
293-1346
72 222-0989
89 298-0995
84 291-1227
84 222-7103
80 291-0860
89 293-1115
89 293-1385
88 222-1445
85 228-0857
89 227-1679
89 227-5070
89 224-3357
88 227-6113
90 227-2986
83 227-1268
88 224-7359
74 222-8340
75 224-8772
84 228-1757
83 224-9795
83 228-1281
90 292-1013
80 222-4611
81 227-9257
90 227-2331
87 293-0880
87 222-4485
88 224-8093
89 227-1880
292-8363
89 227-1440
82 224-8051
83 224-2955
78 227-3696
225-1948
83 292-8164
77 222-4088
89 293-0166
87 222-5724
90 222-7981
222-8100
225-9881
85 224-2508
78 227-0237
72 222-8651
72 228-1063
293-8021
80 291-1692
84 291-0324
73 227-5071
90 224-5032
85 291-2679
89 227-0118
88 222-8176
72 227-9947
90 290-0603
85 224-2890
78 297-0438
293-0104
89 221-0227
87 224-3567
83 224-9787
290-2242
89 224-7147
81 293-0171
86 291-7976
88 298-4986
298-4428
298-4413
298-4428
228-1247

1311 83 224-4156
88 222-1855
79 224-7936
84 227-5531
72 224-0081
225-1886
222-1055
293-0786
224-4340
87 224-7593
87 292-0063
224-2658
88 290-0209
87 227-9210
291-2414
83 227-9941
72 222-8928
90 228-9395
72 222-6261
72 224-1172
87 290-0873
79 227-5162
89 227-7546
90 293-8093
293-1346
72 222-0989
89 298-0995
84 291-1227
84 222-7103
80 291-0860
89 293-1115
89 293-1385
88 222-1445
85 228-0857
89 227-1679
89 227-5070
89 224-3357
88 227-6113
90 227-2986
83 227-1268
88 224-7359
74 222-8340
75 224-8772
84 228-1757
83 224-9795
83 228-1281
90 292-1013
80 222-4611
81 227-9257
90 227-2331
87 293-0880
87 222-4485
88 224-8093
89 227-1880
292-8363
89 227-1440
82 224-8051
83 224-2955
78 227-3696
225-1948
83 292-8164
77 222-4088
89 293-0166
87 222-5724
90 222-7981
222-8100
225-9881
85 224-2508
78 227-0237
72 222-8651
72 228-1063
293-8021
80 291-1692
84 291-0324
73 227-5071
90 224-5032
85 291-2679
89 227-0118
88 222-8176
72 227-9947
90 290-0603
85 224-2890
78 297-0438
293-0104
89 221-0227
87 224-3567
83 224-9787
290-2242
89 224-7147
81 293-0171
86 291-7976
88 298-4986
298-4428
298-4413
298-4428
228-1247

808 225-1886
1309 222-1055
1006 85 293-0786
709 80 224-4340
1502 87 224-7593
204 87 292-0063
1510 87 224-2658
809 88 290-0209
87 227-9210
291-2414
83 227-9941
72 222-8928
90 228-9395
72 222-6261
72 224-1172
87 290-0873
79 227-5162
89 227-7546
90 293-8093
293-1346
72 222-0989
89 298-0995
84 291-1227
84 222-7103
80 291-0860
89 293-1115
89 293-1385
88 222-1445
85 228-0857
89 227-1679
89 227-5070
89 224-3357
88 227-6113
90 227-2986
83 227-1268
88 224-7359
74 222-8340
75 224-8772
84 228-1757
83 224-9795
83 228-1281
90 292-1013
80 222-4611
81 227-9257
90 227-2331
87 293-0880
87 222-4485
88 224-8093
89 227-1880
292-8363
89 227-1440
82 224-8051
83 224-2955
78 227-3696
225-1948
83 292-8164
77 222-4088
89 293-0166
87 222-5724
90 222-7981
222-8100
225-9881
85 224-2508
78 227-0237
72 222-8651
72 228-1063
293-8021
80 291-1692
84 291-0324
73 227-5071
90 224-5032
85 291-2679
89 227-0118
88 222-8176
72 227-9947
90 290-0603
85 224-2890
78 297-0438
293-0104
89 221-0227
87 224-3567
83 224-9787
290-2242
89 224-7147
81 293-0171
86 291-7976
88 298-4986
298-4428
298-4413
298-4428
228-1247

1204 83 224-4156
88 222-1855
79 224-7936
84 227-5531
72 224-0081
225-1886
222-1055
293-0786
224-4340
87 224-7593
87 292-0063
224-2658
88 290-0209
87 227-9210
291-2414
83 227-9941
72 222-8928
90 228-9395
72 222-6261
72 224-1172
87 290-0873
79 227-5162
89 227-7546
90 293-8093
293-1346
72 222-0989
89 298-0995
84 291-1227
84 222-7103
80 291-0860
89 293-1115
89 293-1385
88 222-1445
85 228-0857
89 227-1679
89 227-5070
89 224-3357
88 227-6113
90 227-2986
83 227-1268
88 224-7359
74 222-8340
75 224-8772
84 228-1757
83 224-9795
83 228-1281
90 292-1013
80 222-4611
81 227-9257
90 227-2331
87 293-0880
87 222-4485
88 224-8093
89 227-1880
292-8363
89 227-1440
82 224-8051
83 224-2955
78 227-3696
225-1948
83 292-8164
77 222-4088
89 293-0166
87 222-5724
90 222-7981
222-8100
225-9881
85 224-2508
78 227-0237
72 222-8651
72 228-1063
293-8021
80 291-1692
84 291-0324
73 227-5071
90 224-5032
85 291-2679
89 227-0118
88 222-8176
72 227-9947
90 290-0603
85 224-2890
78 297-0438
293-0104
89 221-0227
87 224-3567
83 224-9787
290-2242
89 224-7147
81 293-0171
86 291-7976
88 298-4986
298-4428
298-4413
298-4428
228-1247

812 89 298-0995
501 84 291-1227
1612 80 291-0860
1100 89 293-1115
1002 85 228-0857
1201 89 227-1679
89 227-5070
89 224-3357
88 227-6113
90 227-2986
83 227-1268
88 224-7359
74 222-8340
75 224-8772
84 228-1757
83 224-9795
83 228-1281
90 292-1013
80 222-4611
81 227-9257
90 227-2331
87 293-0880
87 222-4485
88 224-8093
89 227-1880
292-8363
89 227-1440
82 224-8051
83 224-2955
78 227-3696
225-1948
83 292-8164
77 222-4088
89 293-0166
87 222-5724
90 222-7981
222-8100
225-9881
85 224-2508
78 227-0237
72 222-8651
72 228-1063
293-8021
80 291-1692
84 291-0324
73 227-5071
90 224-5032
85 291-2679
89 227-0118
88 222-8176
72 227-9947
90 290-0603
85 224-2890
78 297-0438
293-0104
89 221-0227
87 224-3567
83 224-9787
290-2242
89 224-7147
81 293-0171
86 291-7976
88 298-4986
298-4428
298-4413
298-4428
228-1247

412 81 227-9257
1203 90 227-2331
911 87 293-0880
87 222-4485
88 224-8093
89 227-1880
292-8363
89 227-1440
82 224-8051
83 224-2955
78 227-3696
225-1948
83 292-8164
77 222-4088
89 293-0166
87 222-5724
90 222-7981
222-8100
225-9881
85 224-2508
78 227-0237
72 222-8651
72 228-1063
293-8021
80 291-1692
84 291-0324
73 227-5071
90 224-5032
85 291-2679
89 227-0118
88 222-8176
72 227-9947
90 290-0603
85 224-2890
78 297-0438
293-0104
89 221-0227
87 224-3567
83 224-9787
290-2242
89 224-7147
81 293-0171
86 291-7976
88 298-4986
298-4428
298-4413
298-4428
228-1247

1511 82 224-8051
83 224-2955
78 227-3696
225-1948
83 292-8164
77 222-4088
89 293-0166
87 222-5724
90 222-7981
222-8100
225-9881
85 224-2508
78 227-0237
72 222-8651
72 228-1063
293-8021
80 291-1692
84 291-0324
73 227-5071
90 224-5032
85 291-2679
89 227-0118
88 222-8176
72 227-9947
90 290-0603
85 224-2890
78 297-0438
293-0104
89 221-0227
87 224-3567
83 224-9787
290-2242
89 224-7147
81 293-0171
86 291-7976
88 298-4986
298-4428
298-4413
298-4428
228-1247

1606 83 227-9947
89 227-5070
89 224-3357
88 227-6113
90 227-2986
83 227-1268
88 224-7359
74 222-8340
75 224-8772
84 228-1757
83 224-9795
83 228-1281
90 292-1013
80 222-4611
81 227-9257
90 227-2331
87 293-0880
87 222-4485
88 224-8093
89 227-1880
292-8363
89 227-1440
82 224-8051
83 224-2955
78 227-3696
225-1948
83 292-8164
77 222-4088
89 293-0166
87 222-5724
90 222-7981
222-8100
225-9881
85 224-2508

The reproduction of R. L. Polk & Co. directories has been made in accordance with the terms and conditions of an agreement between Historical Information Gatherers, Inc. (HIGs), and R. L. Polk & Co. The directories may not be further reproduced without permission.

PAINE WEBBER, Inc.

TEL. 291-7979

2400 World Trade Center, 30 E. 7th St.

St. Paul, MN 55101

• HOMEBOWNER

172

W EXCHANGE ST--Contd

- 1007 Eversole P 290-2452
- 1008 Simonson Irene
- 1009 Creel Oza M 222-4859
- 1010 Vacant
- 1011★Monday Wm 227-5070
- 1012 Vacant
- 1100 Mc Neill Patk K 222-1445
- 1101 Gross S
- 1102 Krueger Gertrude 290-0873
- 1103★Schreiber Audrey 227-3696
- 1104 Ehrich Robt
- 1105 Stanchfield Arlene 291-1692
- 1106 Hickey J
- 1107 Pippenger Dorothy C Mrs 222-4611
- 1108 Pellowski Bonnie J 228-1757
- 1109 Cilley Jeffrey M 222-1279
- 1110 Douglas Mary L 222-5121
- 1111 Papillon Florence 224-8334
- 1112 Holmstrom Goldie 224-0081
- 1200 Teller Jas W 227-0118
- 1201 Miller M
- 1202 Hoffman Minnie V 224-7996
- 1203 Probst William 293-0880
- 1204 Labelle Luella E 227-5162
- 1205 Fastner Wm
- 1206 Ingram Mayme B 224-8684
- 1207 Hall Frances 227-1075
- 1208 Karboski S
- 1209 Kieffer Ernestine M 227-9941
- 1210 Gilpin B
- 1211 Manteufel M 222-7103
- 1212★Dotson Chas 227-9165
- 1300 Aggerholm Albert
- 1301 Smith Hugh E 222-8100
- 1302 Straka Ruth G Mrs 222-4375
- 1303 Kjelstad Susan
- 1304 Holm Florence S 297-0920
- 1305 Bahneman Elsie 222-1204
- 1306 Henderson J E 292-1195
- 1307 Tobin Anna B 227-9947
- 1308 Blonk Wm
- 1309 Hubel Harry F 293-0786
- 1310 Leidenfrost Mary 222-7973
- 1311 Hickie Bernard J 224-4156
- 1312 Katynski Mary
- 1400 Hall Thos
- 1401 Ryan M F 224-2955
- 1402 Holbrook Janice M 227-5531
- 1403 Zimmerman Eugene C 291-7976
- 1404 Goodwill A 290-0784
- 1405 Clark Lena A 224-0153
- 1406 Scharenbroich Clara M 227-3235
- 1407 Pelton Thos 291-1686
- 1408 Montanez Lillian
- 1409★Michel Delbert
- 1410★Murdock Alonzo
- 1411 Trombley Rosetta 224-2890
- 1412 Vacant
- 1500★Brissenden Wm
- 1501 Larson Ronald J 292-8278
- 1502 Spruill Anne 224-5014
- 1503 Simpson Stephen D 222-5724
- 1504 Andrews Margt L 227-2787
- 1505 Doran Chas
- 1506 Blodgett M
- 1507 Arnold Steve 227-1876
- 1508 Warner Marvin 227-5690
- 1509 Soyer Anna T 297-9112
- 1510★Leavitt Steven
- 1511 Rositzki Jos 224-9051
- 1512 Vacant
- 1600 Kendrick Gloria J 222-6333
- 1601 Unger Ann
- 1602 Paladino Beryl E 224-7359
- 1603 Minne Norma M
- 1604 Ogle Annette M 227-1268
- 1605 Edens Geo A 228-0670
- 1606 Cherry Edgar
- 1607 Connelly Frances T 291-0092
- 1608 Lewis Howard F 227-5427
- 1609 Randall R C 228-1870
- 1610 Willis Raymond G 222-7678
- 1611★Monk Mary
- 1612 Mc Coy Edw
- ST PETER ST INTERSECTS
- 17 Gallery Professional Building
Floors & Suites
- 17 Sweet Craving 227-6953
- Gallery Pharmacy 298-1100
- 105 Gallery Medical 227-9341
- 105 HIKER Marcus (phys 224-9641)
- 109 Cosmetic Surgery Center The 297-6474
- 109 Higer Peter (phys 297-6474)
- 109 Szaclnowicz Edward (phys 297-6474)

- Aesthetic Plastic & Reconstructive Surgeons
297-8478
- Aldridge Jeffrey (phys 297-6478)
- Cunningham Bruce (phys 297-6478)
- 200 No Return
- 210 Scanning Services ultrasound 224-2000
- 215 St Paul Endoscopy Center 224-9677
- 220 North-Kilbride Opticians 291-1934
- 222 Capitol Orthopedics Ltd 224-7854
- 300 St Paul Orthopedic Laboratory
orthopedic appl 228-9640
- 304 Culligan & Culligan (phys 227-7564)
- 304 Culligan John (phys 227-7564)
- 304 Culligan David (phys 227-7464)
- 307 St Paul Bone & Joint Specialists
227-0200
- 307 Bert Jack M (orthopedic phys 227-0200)
- 307 Stark John G (orthopedic phys 227-0200)
- 307 Park H John (orthopedic phys 227-0200)
- 307 Park H William (orthopedic phys 227-0200)
- 320 Minnesota Orthopedic & Rehabilitation
Institute 224-1901
- 400 Minnesota School & Resource Cntr For
The Arts 296-1302
- 409 Hertogs Fluegel Sieben Polk Jones &
Laverdiere 222-4146
- 500 State Educ Dept (Tchrs Retirement
Assn) 296-2409
- 602 Bartsch Groppoli & Finell 222-4421
- 602 Bartsch David (phys 222-4421)
- 602 Groppoli David J (phys 222-4421)
- 602 Finell Jas J (phys 222-4421)
- 607 Surgery & Oncology Ltd (phys 229-4100)
- 607 Brown Robert S (phys 229-4100)
- 607 Foss Donald L (phys 229-4100)
- 607 Najarian Stephen M (phys 229-4100)
- 610 Jeske Duane P (dentist 292-9331)
- 622 Metropolitan Obstetrics & Gynecology
227-9141
- 622 Mc Carthy Chas J (phys 227-9141)
- 622 Mc Cue Steph A (phys 227-9141)
- 622 Arnold Neil (phys 227-9141)
- 622 Grande Thos E (phys 227-9141)
- 622 Conley Ingrid W Mrs (phys 227-9141)
- 622 Votel Joanne (phys 227-9141)
- 702 Tregilgas Richd B (phys 227-7548)
- 702 Giefer James M (phys 227-7548)
- 709 Smiley Donald P (phys 222-4747)
- 709 Kelly Edw H (phys 222-4747)
- 709 Barnett Robert M (phys 222-4747)
- 730 Vacant
- 750 M S P Veterinary Pathology 229-4200
- 790 Vacant
- 804 Foley James D (phys 292-9624)
- 807 Associated Internists Of St Paul P A
phys 222-6309
- 807 Cathey Thos G internist 222-6309
- 807 Foley Christopher M internist 222-6309
- 809 Richards A Mac Donell (phys 292-8126)
- 809 Mulrooney Thomas F (phys 292-8126)
- 809 Dunkel Thos B (phys 292-8126)
- 820 Bozovich Michl J (phys 224-9622)
- 820 England Rodney W (phys 224-9622)
- 830 Shelander Marcus I (phys 222-1133)
- 840 Berry Paul (psychologist 228-9054)
- 840 Ludeke Russell (psychologist 228-9054)
- 840 Shields Patrick (psychologist 228-9054)
- 54 Team Center extended care facility
291-2800
- Exchange Program The outpatient c d
treatment 291-2800
- 68 Granville Center halfway 291-2800
- 69 Saint Joseph's Hospital 291-3000
- ST JOSEPH'S LA INTERSECTS

**EXETER PL --FROM N MISSISSIPPI
RIVER BLVD NORTHWEST 1 WEST OF
CRETIN AV**

- ZIP CODE 55104
- 72★Chine Van @ 644-1778
- 76 Shapiro Burton L @ 644-0170
- 80 Frey C Louis @ 644-9671
- 88 Rosinski Alaystus E @ 646-1401
- 92 Kubes Eug L @
- 98 Reed Konal J G @ 644-8652
- 102 Varco Richd L Jr @ 644-4168
- 108★Slungaard Arne @ 645-9459
- 112 Gorman James R @ 644-2009
- 118★Kiley-Slatery Danl N @ 649-0289
- 125 L'Esperand Paul A @ 646-9679
- 138 Gross Donald E Hon @ 648-6666
- 139 Kala Mark J @ 648-8421
- 146 Schnell Steven V @ 645-5576

- 149 Enos Lloyd @ 647-1130
- SELBY AV INTERSECTS
- 155 Guddal Kenneth J @ 644-7425
- 159 Brennan Mary F Mrs @ 644-5150
- 167 Tussing Cath A @ 646-1041
- 171 Langor Gerald M 646-0742
- 175★Turbes-Mohs Patricia A 644-4456
- 179 Skjold Stephen A @ 645-1370
- 185 Lachelt Ronald V @ 646-4289
- 193 Phillips Craig L @ 642-0127
- DAYTON AV INTERSECTS
- 202 Johnson Richd L @ 646-8435
- 203 Bundlie Scott R @ 646-0249
- 208 Lohmer Randall J @ 647-1620
- 209 Olson Lowell E @ 644-6908
- 211 Turnure James E @ 644-2233
- 214 Munson Danl C @ 647-0742
- 215★Fox A @ 646-7176
- 221★Suess David A @ 645-2022
- 222 Newcome Richd N @ 646-9468
- 229 Woodward Carol @ 641-1811
- 235 Exeter Place Apartments
101★Benson
102 Vacant
103★Jacques Teresa 649-1771
104★Lindell M 644-5190
105★Durbin Walter J 644-7039
201 Johnson Lois M 646-5245
202★Muma Messtreen
203★Naugh Dan
204 Huch Wm F 646-4447
205★Stelmacher Harold M 644-9267
206 Mueller
301 Waikky Olaf 646-6930
302 Du Paul Girard J 645-6679
303 Nadenfour
304 Ihenacho K A 644-3015
305 Ahebe
306★Wehu John 641-0363
- MARSHALL AV INTERSECTS

**814-B
FAIR PL --FROM 1396 ARONA ST WEST
1 NORTH OF MIDWAY PKWY**

- ZIP CODE 55108
- N ARONA ST INTERSECTS
- N ASBURY ST INTERSECTS
- N SNELLING AV INTERSECTS

**805
FAIRFIELD AV W --FROM 120 S
WABASHA ST 3 SOUTH OF THE RIVER**

- ZIP CODE 55107
- EDWARD ST INTERSECTS
- WALTER ST INTERSECTS
- BIDWELL ST INTERSECTS
- BELLE ST ENDS

**572-A
FAIRMOUNT AV --FROM 156 DALE
WEST 5 SOUTH OF SUMMIT AV**

- S DALE ST INTERSECTS
- ZIP CODE 55105
- 618 Pritzker Fred H @ 297-0618
- CROCUS PL BEGINS
- 633 Wang Yang @ 292-1074
- 639 Freeman Alice L @ 222-2900
- 645 Gutenkauf Robt W @ 224-8717
- 651★Duke Gordon
- 654 Gotz Jerome P @ 224-5938
- 657 Lewis Piers I @ 291-0777
- 661 Bathke Alf S @ 222-1292
- 665★Rothe Peter R @ 222-1532
- 666★Jones Clifford @ 222-7041
- 671 Shirk Mark @ 224-8017
- 677 Apartments
Upper★Lenox Tim L @ 293-3799
Lower Vacant
- ST ALBANS ST INTERSECTS
- 680★Clark B L
- 681★Gleick Paul 228-9987
- 686 Hardy D W @ 227-6222
- 688 Jeronimus Michl H @ 227-1615
- 689 Vacant
- 692 Rasbe Winifred 229-9966
- 696 Her Mark B @ 224-2169
- 701 Eker Douglas L @ 224-0067
- 702 Scherber John E @ 222-2517
- 703 Wolf John H @ 227-3582
- 711 Johnson Linda 291-2711
- 712 Stewart Angus L @ 293-1702
- 713 Westerback Arne E @ 227-2547
- 729 Wilson G J @ 291-7933

The reproduction of R. L. Polk & Co. directories has been made in accordance with the terms and conditions of an agreement between Historical Information Gatherers, Inc. (HIGs), and R. L. Polk & Co. The directories may not be further reproduced without permission.

W EXCHANGE ST—Contd

- 607 Associated Orthopedic Consultants P A 221-0399
- 607 Johnson Lyle O orthopedic phys 221-0399
- 607 Svendsen Arnulf L orthopedic phys 221-0399
- 607 Biehl Jonathan H orthopedic phys 221-0399
- 607 Young James T orthopedic phys 221-0399
- 609 Vacant
- 610 Jeske Duane P dentist 292-9331
- 622 Metropolitan Obstetrics & Gynecology 227-9141
- 622 Mc Carthy Chas J phys 227-9141
- 622 Mc Cue Steph A phys 227-9141
- 622 Arnold Neil phys 227-9141
- 622 Grande Thos E phys 227-9141
- 622 Conley Ingrid W Mrs phys 227-9141
- 702 Tregilgas Richd B phys 227-7548
- 707 Culligan David E phys 227-7564
- 707 Culligan John A phys 227-7564
- 709 Smiley Donald P phys 222-4747
- 709 Kelly Edw H phys 227-7564
- 750 Livermore Gary R psychologist 228-9054
- 790 Vacant
- 804 Foley James D phys 292-9624
- 807 Associated Internists Of St Paul P A phys 222-6309
- 807 Cathey Thos G internist 222-6309
- 807 Foley Christopher M internist 222-6309
- 807 Henke Wilbert Jr internist 222-6309
- 807 Ryan Joseph M internist 222-6309
- 819 Mc Donough And Associates psychological consultants 227-6694
- 820 Bozovich Michl phys 224-9622
- 820 Martin Dwight L phys 224-9622
- 820 England Rodney W phys 224-9622
- 880 Building Mgmt Ofc
- 54 Team House (Half-Way) 291-2800 Exchange Program The outpatient c d treatment 291-2800
- 68 Granville House Inc halfway 291-2800
- 69 Saint Joseph's Hospital 291-3000

**EXETER PL —FROM OTIS AV
NORTHWEST 1 WEST OF CRETTIN AV**

- ZIP CODE 55104
- 72 Osterby Patricia M Mrs @ 644-4574
 - 76 Shapiro Burton L @ 644-0170
 - 80 Frey C Louis @ 644-9671
 - 88 Rosinski A E @ 646-1401
 - 92 Kubes Eug L @
 - 98 Reed Ronald G @ 644-9652
 - 102 Varco Richd L Jr @ 644-4168
 - 108 Moros Nicholas P @ 647-1788
 - 112 Gorman James R @ 644-2009
 - 118 Farley Patk M @ 646-0613
 - RIVERWOOD PL INTERSECTS
 - 125 Livgard Paul A @ 645-9796
 - 133 Gross Donald E Hon @ 646-6605
 - 139 Crenshaw Mary A Mrs @ 644-5511
 - 145 Luedke Robt W @ 645-1150
 - 149 Enos Lloyd @ 647-1130
 - SELBY AV INTERSECTS
 - 155*Guddal Kenneth J @ 644-7425
 - 159 Brennan Thos D @ 644-5150
 - 167 Tussing Cath A @ 646-1041
 - 171 Skjold Steven A @ 645-1370
 - 175 Erikson Robt @ 646-6258
 - 179 Frain Thos J @ 644-4263
 - 185 Lachelt Ronald V @ 646-4289
 - 193 Kramer Robt L @ 645-7722
 - DAYTON AV INTERSECTS
 - 202 Johnson Richd L @ 646-8435
 - 203 Schmid Erwin J @ 644-3723
 - 208 Lohmer Randy J @ 647-1620
 - 209 Olson Lowell E @ 644-6806
 - 211 Turnure James E @ 644-2233
 - 214 Jones Kent W @ 647-0782
 - 215 Prior Margt B Mrs @ 644-9927
 - 221 Prior Charles H Mrs @ 645-3122
 - 222 Newcome Richd N @ 646-3468
 - Newcome R J
 - 229 Woodward Gerald C @
 - 235 Exeter Place Apartments
 - 101 Miller Dennis G 642-9243
 - 102*Delaney S B 642-9205
 - 103*Faffler Walter R 646-8323
 - 104 Vacant
 - 105*Greimel A 647-9071
 - 201*Johnson Lois M 646-5245
 - 202 Vacant
 - 203*Skubitiz Keith 644-1495
 - 204 No Return
 - 205 Stellmacher Harold 644-9267
 - 206 Vacant
 - 301 Vacant
 - 302 Du Paul Girard J 645-6679
 - 303 Vacant
 - 305 Orvik Thos D
 - 306 Vacant

**FAIR PL —FROM 1396 ARONA ST WEST
1 NORTH OF MIDWAY PKWY**

ZIP CODE 55108
ASBURY ST INTERSECTS
SNELLING AV INTERSECTS

**FAIRFIELD AV E —FROM 120 WABASHA
NORTHEAST 3 SOUTH OF THE RIVER**

ZIP CODE 55107
PARKING LOT
C & G W RY CROSSES
STARKEY ST INTERSECTS
CUSTER ST BEGINS
LIVINGSTON AV INTERSECTS
S ROBERT ST INTERSECTS

**FAIRFIELD AV W —FROM 120 S
WABASHA ST S SOUTH OF THE RIVER**

ZIP CODE 55107
EDWARD ST INTERSECTS
WALTER ST INTERSECTS
BIDWELL ST INTERSECTS
BELLE ST ENDS

**FAIRMOUNT AV —FROM 156 DALE
WEST 5 SOUTH OF SUMMIT AV**

- ZIP CODE 55105
- 618 Homer Joseph M @ 224-8433
 - CROCUS PL BEGINS
 - 633 Wang Yang @ 292-1074
 - 639 Freeman Charles D Jr @ 222-2900
 - 645 Gutenkauf Robt W @ 224-6717
 - 651 Barrett Ward J @ 222-8634
 - 654 Gotz Jerome P @ 224-5933
 - 657 Lewis Fiers I @ 291-0777
 - 661 Bathke Alf S @ 222-1292
 - 665*Crawley Michl 298-0827
 - 666 James Mary Y Mrs @ 222-7041
 - 671 Slattery Leo F @ 222-8666
 - *Hanton Michl 227-1318
 - 677 Glenn Andrew A Hon @ 224-9220
 - Clapp Augustus W III 225-4738
 - *Levy Jef 227-8797
 - *Knutson Donald L 227-7599
 - ST ALBANS ST INTERSECTS
 - 680 Clark Bryce L @ 222-2645
 - 682 Brokaw Gerald S @ 293-0779
 - 686 Ellington Chauncey D @ 224-6236
 - 688 Jeronimus Michl H @ 227-1615
 - 689 Driscoll A B Mrs @ 224-9339
 - 692 Carnish Thos L @ 292-0101
 - 695 Hier Mark B @ 224-5168
 - 701 Skor Douglas L @ 224-0637
 - 702 Zook Joseph D @ 291-1943
 - 703 Wolf John H @ 227-0582
 - 707 Mateo Guillermo @ 224-2170
 - 711 Vacant
 - 713 Stewart A @ 293-1752
 - 721 Westerback Arne R @ 227-2545
 - 727 Noonan Carol C Mrs @ 224-2916
 - 731 Winter Jan E @ 224-8682
 - 737 Brown Gordon C @ 222-8250

S GROTTO ST INTERSECTS


- 742 Conway Mary E @ 222-0692
- 746 Klas Danl A @ 291-1543
- 749 Moede John M @ 227-4763
- 750 Bonnabeau Raymond C Jr @
- 753 Zick Wallace S Jr @ 222-8133
- 756 Motter Wm C @ 227-3905
- 757 Gehan Mark W @ 291-7912
- 759 Roth Steven A @ 222-4529
- 760 Wilson Keith P @ 228-1268
- 764 Hemberger Laroo @ 224-5920
- 767 Lundquist Barry L @ 228-0413
- 770 Fahey Frank J @ 224-4076
- 771 Putzier Fredk J @ 224-8605
- 772 Godfrey Otis H Jr Hon @ 227-3131
- 775 Pence Elsie E @ 224-0883
- 776 Heider David A @ 224-2117
- 777 Phelps Peter P 224-4161
- 783 Hart Patricia S @ 222-6197
- 784 Njus James M @ 293-1531
- 788 Weiler Emil III @ 298-0023
- 792 Mc Kim Michl T @ 228-9289
- 793 Ryan Roger W @ 224-5068
- 796 Brown F Michl @ 227-2645
- S AVON ST INTERSECTS
- 802 Ferstle Grace J Mrs @ 224-3223
- 805 Willius Oscar F @ 224-8994
- 807 Mc Mahon James P @ 293-9242
- 808*Johnson Richd @ 228-0697
- 812 Clark Gregory @ 297-0895
- 813 Paradise Richd @
- 814 Mackner Michl @ 227-1042
- 815 Popowich Gregory J @ 222-4313
- 817 Boelter Dwaine R 227-0363
- 818 Otis Associates Inc export mgmt 291-0809

- 614 Otis James D @ 221-0509
- 821 Cornish David O @ 227-5194
- 822 No Return
- 824 Smith Barbara
- 824½ Le May David P 222-2069
- 825 Fitzgerald Hugh A @ 227-1449
- 831 Stoddart C J 227-3601
- 832 Chandler Robt H @ 227-9951
- 836 Grindheim Bertha Mrs @ 224-2760
- 836 Zehring Richd H @ 292-0807
- 839 Anderson Douglas C @ 222-1206
- 844 Begien Martin 224-5321
- 845 Ristau S @ 227-2413
- 846 Pritzker Marc R @ 227-1246
- 849 Montague Robt T @ 292-1881
- 853 Stancill M A 292-1564
- 854*Andrews Beth 224-6674
- 856 Vacant
- 856½*Pritzker Fred H @
- 857*Peterson Sonja R 227-4565
- Halleland K 227-1925
- *Griggs
- S VICTORIA ST INTERSECTS
- 563
- 862 Cummings Harold J @ 224-8241
- 865 Kane Thos P @ 222-3513
- 867 Larson Kent W @ 291-7306
- 868 Madden Wm J @ 298-1931
- 873 Marsden David E Hon @ 224-2237
- 874 Jaffray G H Mrs 224-3967
- 880 Mcelligott Thos J Jr @ 224-3470
- 881 Holmes & Associates training consultants 224-9955
- Holmes Richd D @ 224-9955
- 883 Byers Wm T @ 227-0845
- 886*Shepherd Gordon M @ 227-9055
- 889 Kenna John J Jr @ 222-1430
- 891 Ting Siktoh @ 291-0918
- 892 Adams Wm S @ 224-6206
- 897 Peters Gordon @
- 900 Barry Robt M @ 222-4922
- 901 Heydinger Beverly J @ 225-7586
- 903 Ross Hamilton S @ 224-8851
- 904 Mulally Edw D Hon @ 227-1239
- 910 Potish Roger @ 225-4324
- 911 Parrish Willard C Jr @ 227-2782
- 916 No Return
- 917 Poston Michl A @ 227-1220
- S MILTON ST INTERSECTS
- 921 Exner John E @ 225-5092
- 922 Knutson Robt C Jr @ 224-4444
- 923 Erben Kurt @ 292-6989
- 928 Fossum Roger W @ 224-1738
- 929 Sharpe Wm K @ 224-8452
- 931 Broecker Richd C @ 222-8852
- 932 Miller Donald L @ 222-5437
- 935 Soules Robt E Jr @ 222-7629
- 936 Hilz Michl P @ 292-1818
- 941 Brock John V @ 228-9561
- 942 Stoddart Timothy J @ 222-6522
- 945 Richardson Herbert M Jr @ 227-3838
- 946 Eldred Donald F @ 222-4929
- 947 Koster Bruce L @ 227-9006
- 949 Tulloch Debbie 297-8479
- *La Pointe Jos L 298-0808
- 950 Mc Gough Peter @
- 951 O'Connell Richd J @ 222-5293
- 954 Selbitschka Ronald J @ 222-7880
- 957 Dickerman G Kent @ 222-3507
- 958 Vranicar David J @ 291-7712
- 961 Sullivan M F 227-7176
- Cuneo Deborah 227-7176
- 964 Miller James M @ 222-8744
- 965 Hood Patk J @ 291-2596
- 968 Schroeder Louis C @
- 969 Willwerscheid Eug P Jr @ 291-7827
- 972 Parlin Nancy A @ 224-8083
- 973*Flood Patk J @ 291-2596
- 975 No Return
- 976 Claus Joseph @ 291-7766
- S CHATSWORTH ST INTERSECTS
- 988 Fox Edw F @ 227-3559
- 990 Haan Kenneth W @ 227-5208
- 993 Otterness Rodney G @ 292-8687
- 997 Birnberg Julius @ 224-2136
- 999 Brutscher Caroline R 228-0388
- Valen Bruce
- 1000 Wieneke L M 227-3311
- 1003 Nerison Laurene J 292-8642
- 1004 Mc Manus David 297-9279
- 1005*Webster Andrew T 224-3632
- 1008 Kerr Albert C @ 227-6062
- 1009 Kelly Peter H 222-0148
- *Walter Hank 292-9938
- 1010 Chisholm Ida H Mrs @ 222-3810
- 1011 Olson Kerry E @ 291-8733
- 1014 Dufresne Edw D @ 222-1143
- 1017 Richter Miriam Mrs @
- 1021 Ackerman Madeleine B Mrs @ 222-1333
- 1025 Krogh Florence M @ 224-0858
- 1027 Miranowski Jerome A 227-5821
- 1031 Keitel M J @ 228-0316
- 1033 Di Eultis Val 297-8674
- 1037 Lynch Wm F @ 228-1088
- S OXFORD ST INTERSECTS
- 1042*Fruzan I 224-0433



RADIATOR REPAIR

698 W. University Av.
St. Paul, MN 55104
Tel. (612) 228-1222



TEAM ELECTRONICS

David Schroeder, President
(612) 227-7223



ST. PAUL, MN 55103

The reproduction of R. L. Polk & Co. directories has been made in accordance with the terms and conditions of an agreement between Historical Information Gatherers, Inc. (HIGs), and R. L. Polk & Co. The directories may not be further reproduced without permission.

Cherokee State Bank

607 SOUTH SMITH AVENUE, SAINT PAUL, MINNESOTA 55107
675 RANDOLPH AVENUE, SAINT PAUL, MINNESOTA 55102

MEMBER F.D.I.C.
**TELEPHONE
227-7071**

164

W EXCHANGE ST—Contd

- 1300 Trost June E
- 1301 Smith Hugh
- 1302 Straka Ruth G Mrs 225-3849
- 1303 Kenneley Agnes M 224-3063
- 1304 Donovan Geo D 226-0011
- 1305 Bahneman E 222-1204
- 1306 Tanning Merle A Mrs 226-9280
- 1307 Tobin A 227-9947
- 1308 Koll Lawrence 226-0143
- 1309 No Return
- 1310 Leidenfrost M
- 1311 Mc Bride Lula 225-1804
- 1312 Katynski Mary 226-3220
- 1400 Fleischer S
- 1401 Garcia Margt 226-9741
- 1402 Kanthock Ludwig G 226-9741
- 1403 Jarvis Gertrude S Mrs 226-8124
- 1404*Walfoort K 226-2337
- 1405 Clark Lena A 226-4949
- 1406 Lindema Emma L 224-7078
- 1407*Hirsch D
- 1408 Saul Genevieve W 225-3228
- 1409 Blackbird Myrtle C 226-1498
- 1410 Murray Verna A 225-8257
- 1411 Vacant
- 1412 Dougherty Irene F 227-5439
- 1500 Porath Josephine 225-7765
- 1501 Cunin Hildegarde R 222-8968
- 1502*Helbing C 227-6920
- 1503*Cook G W 227-3489
- 1504 Vacant
- 1505 Fastner Margt 226-0973
- 1506 Savord A 227-4813
- 1507 Thurston Maude 224-0323
- 1508 Haselberger Mathilda 225-0174
- 1509 Clinton Harry P 227-1890
- 1510 Sundberg Mildred A 227-2919
- 1511 Vacant
- 1512*Mazurkiewicz F 222-3286
- 1600 Welch Gladys 224-3411
- 1601 Vacant
- 1602 Wilcox Gracia 224-2694
- 1603 Minne Norma M 226-2507
- 1604 Riley Paul 227-4003
- 1605 Hoffmann Edith 225-8736
- 1606*Cherry E 225-6667
- 1607 Connelly P T 225-3848
- 1608 Lewis Howard F 222-1913
- 1609 Alt Jacob J 222-5610
- 1610*Willis R G 222-7678
- 1611 Vacant
- 1612 Russell E

ST PETER ST INTERSECTS

- 54 Assumption Team House(Half-Way) 291-2800
- 68 Granville House Inc half way 291-2800
- Jacobson Ralph 225-0966
- 69 Saint Joseph's Hospital 291-3000
- 125 Under Constr

**EXETER PL —FROM OTIS AV
NORTHWEST 1 WEST OF CRETIN AV**

- ZIP CODE 55104
- 72 Osterby W Michl © 644-4574
 - 76 Shapiro Burton L © 644-0170
 - 80 Frey C Louis © 644-9671
 - 88 Rosinski A E © 646-1401
 - 92 Kubec Eug L ©
 - 98 Reed Ronald G © 644-8652
 - 102 Varco Richd L Jr © 644-4168
 - 108*Moros Nicholas P © 647-1788
 - 112*Gorman James R © 644-2009
 - 118 Farley Patk M © 846-0613
- RIVERWOOD PL INTERSECTS
- 125 Livgard Paul A © 645-9796
 - 133 Gross Donald E Hon © 646-6605
 - 139 Crenshaw Mary A Mrs © 644-5511
 - 145 Luedke Robt W © 645-1150
 - 149*Sinn Lloyd © 647-1697
- SELBY AV INTERSECTS
- 155 Hance Marrella Mrs © 647-1741
 - 159 Brennan Thos D © 844-5150
 - 167 Tussing Cath A © 646-1041
 - 171 Skjold Steven A © 645-1370
 - 175*Hite Archie R © 646-6258

- 179 Frain Thos J © 644-4263
 - 185 Slattery John F © 644-2278
 - 193 Knudson Tod R © 646-6214
- DAYTON AV INTERSECTS
- 202*Johnson Richd L © 646-8435
 - 203 Schmid Erwin J © 644-3723
 - 208 Smith Judson © 646-8018
 - 209 Olson Lowell E © 644-6808
 - 211 Turnure James E © 644-2233
 - 214 Jones Kent W © 647-0782
 - 215 Prior Margt B Mrs © 644-9927
 - 221*Prior Margt B © 645-3122
 - 222 Newcome Richd N © 646-3468
 - Newcome Richd 644-7457
 - 229 Woodward Gerald C © 644-3239
 - 235 Exeter Place Apartments
- 101 Quality Vending Repair Service
645-9299
- 101 Clausen Robt 645-9299
 - 102*Faffler Walter R 645-8323
 - 103*Weber J
 - 104*Dahm Calvin 645-3804
 - 105*Brogmus Carol
 - 201*Young Tom K 644-4169
 - 202*Kueppera Kari A 646-8830
 - 203*Zimbalist D 645-2341
 - 204 Klein Wm J 644-1684
 - 205 Stellmacher Harold 644-9287
 - 206*Johnson B
 - 301 Denet W R 646-2190
 - 302*Du Paul Girard J 645-6679
 - 303*Huch Wm F
 - 304 No Return
 - 305 Orvik Thos D 647-0305
 - 306 Goemer Steven 644-3064

**FAIR PL —FROM 1390 ARONA ST WEST
1 NORTH OF MIDWAY PKWY**

ZIP CODE 55108
ASBURY ST INTERSECTS
SNELLING AV INTERSECTS

**FAIRFIELD AV E —FROM 120 WABASHA
NORTHEAST 3 SOUTH OF THE RIVER**

ZIP CODE 55107
23 Minnesota Envelope Co mfrs 227-0871
C & G W RY CROSSES
STARKEY ST INTERSECTS
CUSTER ST BEGINS
LIVINGSTON AV INTERSECTS
S ROBERT ST INTERSECTS

**FAIRFIELD AV W —FROM 120 S
WABASHA ST 3 SOUTH OF THE RIVER**

ZIP CODE 55107
EDWARD ST INTERSECTS
WALTER ST INTERSECTS
BIDWELL ST INTERSECTS
BELLE ST ENDS

**FAIRMOUNT AV —FROM 156 DALE
WEST 5 SOUTH OF SUMMIT AV**

- ZIP CODE 55105
- 618 Homer Joseph M © 224-8433
- CROCUS PL BEGINS
- 633 Wang Yang © 225-6806
 - 639 Freeman Charles D Jr © 225-4727
 - 645 Gutenkauf Robt W © 226-4966
 - 651 Barrett Ward © 225-7340
 - 654 Gotz Jerome P © 226-3904
 - 667 Lewis Piers I © 225-5140
 - 661 Bathke Alf S © 225-9026
 - 665 Paul John 225-6041
 - 666 Janes Mary Y Mrs © 225-5380
 - 671 Slattery Leo F © 225-1845
 - 677 Glenn Andrew A Hon © 226-4830
 - Clapp Augustus W III 225-4738
- ST ALBANS ST INTERSECTS
- 680 Clark Bryce L © 225-7641
 - 682 Fitzpatrick Charles 226-2794

- 686 Ellington Chauncey D © 226-7282
- 688 Jeronimus Michl H © 227-1615
- 689 Driscoll Albert B © 224-9339
- 692 McLeod Hugh © 226-0890
- 695 Hier Mark © 226-2012
- 701 Skor Douglas L © 226-4690
- 702 Zook Joseph D © 291-1943
- 703 Wolf John H © 227-0582
- 707 Mateo Guillermo © 227-2592
- 711 No Return
- 713 Connor Danl © 225-3963
- 721 Westerback Arne R © 227-2545
- 727 Noonan Carol C Mrs © 226-1644
- 731 Winter Jan E © 226-8744
- 737 Brown Gordon C © 225-6201

S GROTTO ST INTERSECTS

- 742 Klein Allan W © 222-6441
- 746 Klas Danl A © 291-1543
- 749 Moede John M © 227-4763
- 750 Bonnabeau Raymond C Jr ©
- 753 Zick Wallace S © 225-7588
- 756 Motter Wm C © 227-3905
- 757 Gehan Mark W © 291-7912
- 759 Roth Steven A © 225-3314
- 760 Wilson Keith P © 225-3672
- 764*Hemberger Laroo © 224-5920
- 767 No Return
- 770 Fahey Frank J © 226-6718
- 771 Putzier Fredk J © 226-4517
- 772 Godfrey Otis H Jr Hon © 227-3131
- 775 Pence Elsie E © 226-1486
- 778*Heider Dave A © 226-5573
- 777*Gilman Steven W 224-6418
- 783 Hart Patricia S © 222-6197
- 784 Carlson Wayne L © 221-0062
- 788 Zier Robt L © 224-3924
- 792 Mc Kim Michl T © 226-3289
- 793 Ryan Roger W © 224-5068
- 796 West Wm L © 225-6117

S AVON ST INTERSECTS

- 802 Ferstle John A © 226-6858
 - 805 Willius Oscar F © 226-7777
 - 807 Torinus Louis E hwyr © 225-7256
 - 808 Irvine Patk © 224-6022
 - 812*Mc Elroy Hugh C © 224-4076
 - 813*Paradise Richd ©
 - 814 Green Ronald M © 227-1540
 - 815 Frenzel John G 225-3804
 - 817 Brost Nicholas H © 226-1662
 - 818 Otis James D 221-0509
 - 821*Cornish David © 227-5194
 - 822 Vacant
 - 824*Hammen Jacqueline C © 222-5289
 - 824½*Le May David T © 222-2069
 - 825 Fitzgerald Hugh A © 227-1449
 - 831*Heelan Cynthia © 224-5964
 - 832 Crowell Gary J © 226-2758
 - 835 Grindheim Bertha Mrs © 226-7747
 - 836*Zehring Richd H © 262-0809
 - 839 Anderson Douglas C © 222-1206
 - 844 Rudeen John F © 225-4674
 - 845*Ristau S © 227-2413
 - 846 Morgan I Hugh © 224-7216
 - 849 Cortright Richd R © 227-1395
 - 853 Vacant
 - 854 Clapp Wm H © 227-4133
 - 856 Sargent Antonette H 225-3032
 - 857 Dalzell Rex J © 226-5164
 - *Bolstad J W 226-3680
 - *Westin M 227-1925
- S VICTORIA ST INTERSECTS

- 862 Cummings Harold J © 226-2422
- 865 Kane Thos P © 222-3513
- 867 Larson Kent W © 225-7827
- 868 Madden Wm J ©
- 873 Maruden David E Hon © 226-3874
- 874 Jaffray Gertrude H Mrs 226-5907
- 880 Mcelligott Thos J Jr © 224-3470
- 881 Holmes Richd W © 226-7975
- 883*Byers Wm T © 225-0845
- 886*White Donald L © 222-5379
- 889 Kenna John J © 226-3418
- 891 Lewis Ronald R © 225-4757
- 892 Adami Wm S © 225-0458

CHURCH AND SUNDAY SCHOOL SUPPLIES
BOOK AND MUSIC PUBLISHERS - RELIGIOUS FILM DISTRIBUTORS

332-4561
MINNEAPOLIS

OFFICE - 426 S. 5th

AUGSBURG
PUBLISHING HOUSE

STORE - 425 S. 4th

ANDI'S TOWING SERVICE

CAR STARTING - TOWING - LIGHT AND HEAVY

987 Reaney 771-8817 1124 Sims

The reproduction of R. L. Polk & Co. directories has been made in accordance with the terms and conditions of an agreement between Historical Information Gatherers, Inc. (HIGs), and R. L. Polk & Co. The directories may not be further reproduced without permission.

CALDWELL PHILLIPS, Inc.
INVESTMENT SECURITIES

Tel. 227-9324

St. Paul, Minn. 55101

W. First National Bank Building



FORD MOTOR CO.
AUTOMOTIVE ASSEMBLY DIVISION
TWIN CITIES ASSEMBLY PLANT
966 S. Mississippi River Blvd. (55116) Tel. 699-1321

168

W EXCHANGE ST—Contd
 1510 Nesbit Jean 226-3132
 1511 Briggs Frances 226-1306
 1512 Cooper R 224-9831
 1600 Welch Gladys 224-3411
 1601 Schmidt Emil 226-1261
 1602 Lagge J
 1603 Minne Norma M
 1604 Riley P
 1605★Miller H 224-7285
 1606 Meiers Frank 222-8761
 1607 Neuman Celeste 226-0370
 1608 Nash B
 1609 Johns Marvin 222-3882
 1610★Deering V 225-2754
 1611 Mc Laughlin C
 1612 Unger Ann T
 11 Vacant
 24 West Apartments
 1 Garvey Helen J 224-4138
 2 Dorgan John
 3 Dabrash Kathryn T Mrs 226-7896
 4 Fleischman Agnes M 222-7625
 5★Peters A 226-5184
 6 Walz Theresa 227-9781
 7 Vacant
 8 Lazarich Luciana L
 9 O'Donnell Florence A Mrs 227-0508
 10 Plicek Beatrice P Mrs 225-5033
 11 Vacant
 12 Vacant
 28 Labor Pool temp help 226-1000
 ST PETER ST INTERSECTS
 52 Assumption School 224-2665
 54 Assumption Team House(Half-Way)
 68★Burns Michl 225-0966
 69 Saint Joseph's Hospital 291-3000

EXETER PL —FROM OTIS AV
NORTHWEST 1 WEST OF CRETIN AV

ZIP CODE 55104

72 Dickson James D © 646-6929
 76 Shapiro Burton L © 644-0170
 80 Frey C Louis © 644-9671
 88 Rosinski A E © 646-1401
 92 Kubes Eug L © 644-3648
 98 Marston Michl R © 644-9041
 102 Varco Richd L Jr © 644-4168
 108★Morrinan T ©
 112 Gorman James R © 644-2009
 118★Farley Patk J © 646-0613
 RIVERWOOD PL INTERSECTS
 125★Berger Michl © 644-1708
 133 Gross Donald E Hon © 646-6605
 139 Crenshaw Mary A Mrs © 644-5511
 145★Luedke Robt W 645-1150
 149 Dale Properties
 SELBY AV INTERSECTS
 155 Conway Danl H © 644-3400
 159 Brennan Thos D © 644-5150
 167 Tussing Cath A © 646-1041
 171 Vacant
 175 Hite Archie R © 646-6258
 179 Frain Thos J © 644-4263
 185 Slattery John F © 644-2278
 193 Mac Millan Peggy 646-6214
 DAYTON AV INTERSECTS
 203 Schmid Erwin J © 644-3723
 208 Vacant
 209 Olson Lowell E © 644-6908
 211 Turnure James E © 644-2233
 214★Jones Kent W © 647-0782
 215 Prior Charles H © 644-9927
 221 Prior Charles H hydraulic eng 645-3122
 222 Newcome Richd N © 646-3468
 229 Miller Marvin L © 646-5708
 235 Exeter Place Apartments
 101 Gieffer Nick N © 646-8269
 102★Leach Douglas
 103 Burke Mary M 646-0329
 104 Ash Wm F
 105★Lee Richd
 201★Lotzer Thos V 644-5914
 202★Kwasniewski Tim 644-3538
 203 Olson June P
 204★Klein Wm J

205★Stellmacher Harold 644-9267
 206★Milner Nancy 645-1262
 301★Tschida Mariam C Mrs 644-1043
 302 Fish Thos L 645-9652
 303 Huch Wm F
 304 Parker Richd 644-9814
 305★Orvik Thos D
 306★Hueller Mary E 644-6834

614

FAIR PL —FROM 1396 ARONA ST WEST
1 NORTH OF MIDWAY PKWY

ASBURY ST INTERSECTS
 SNELLING AV INTERSECTS
 ZIP CODE 55108

562

FAIRFIELD AV E —FROM 120 WABASHA
NORTHEAST 3 SOUTH OF THE RIVER

ZIP CODE 55107
 23 Minnesota Envelope Co mfrs 227-0871
 C G W RY CROSSES
 STARKEY ST INTERSECTS
 CUSTER ST BEGINS
 LIVINGSTON AV INTERSECTS
 S ROBERT ST INTERSECTS

605

FAIRFIELD AV W —FROM 120 S
WABASHA ST 3 SOUTH OF THE RIVER

ZIP CODE 55107
 EDWARD ST INTERSECTS
 WALTER ST INTERSECTS
 BIDWEL ST INTERSECTS
 252 Vacant
 BELLE ST ENDS

572

FAIRMOUNT AV —FROM 156 DALE
WEST 5 SOUTH OF SUMMIT AV

ZIP CODE 55105
 618 Teeter Richd R © 226-7995
 CROCUS PL BEGINS
 633 Springsted Osmon R © 222-7417
 639 Freeman Charles D Jr © 225-4272
 645★Gutenkauf Robt W © 226-4966
 651 Barrett Ward © 225-7340
 654 Smith Ada M Mrs © 226-4637
 Smith Henry M photog
 657 Lewis Piers I © 225-5140
 661 Bathke Alf S © 225-8026
 665 Paul John 225-6041
 666 James Mary Y Mrs © 225-5380
 671 Slattery Leo F © 225-1848
 677 Glenn Andrew A Hon © 226-4830
 ★Clapp Wm 225-4738
 ST ALBANS ST INTERSECTS
 680 Clark Bryce L © 225-7641
 682 Tiffany Esther A © 226-2794
 686 Ellington Chauncey D © 226-7282
 688 Skor Douglas L © 226-4680
 689 Driscoll Albert B © 224-9339
 692 Stoms Horace G © 225-0920
 695★Hier Mark © 226-2012
 701 Norton Fred C © 227-5031
 702 Zook Joseph D © 226-1118
 703★Wolf John H © 227-6769
 707 Mateo Guillermo © 226-6277
 711 Vacant
 713 Vacant
 721 Westerbach Arnold R © 227-2545
 727 Noonan James C © 226-4636
 731 Winter Jan E © 226-8744
 737 Brown Gordon C © 225-6201

S GROTTO ST INTERSECTS

742 Cooper David R © 222-0971
 746 Klas Danl A © 224-1286
 749 Moede John M © 227-4763
 750 Daiton Arth J © 224-8643
 753 Zick Wallace S © 225-7588
 756 Motter Wm C © 227-3905
 757 Gehan Mark W © 226-9055

759 Roth Steven A © 225-3314
 760 Hartley Zita H Mrs © 225-4389
 764 Wittenburg Edwin P © 226-5766
 767 Ravine Harris © 226-5223
 770 Fahey Frank J © 226-6718
 771 Putzier Fredk J © 226-4517
 772 Godfrey Otis H Jr Hon © 227-3131
 776★Heider Dave A ©
 777★Delaney Tim C 226-5623
 783 Wengler James J © 226-6517
 784 Booth Warren O © 225-0684
 788★Miller Wm © 225-4263
 792★Rumble Butler T © 226-3229
 Vacant
 793 Ryan Roger W © 224-5068
 796 West Wm L © 225-6117
 S AVON ST INTERSECTS
 802 Ferstie John A © 226-6858
 805 Willius Oscar F © 226-6777
 807 Torinus Louis E © 225-7256
 808 Greenman Robt W © 222-5635
 812 Krakowski James J © 224-4542
 813 Hunt Walter J © 225-2688
 814 Harris Norman W © 225-7539
 815 Frenzel John G 225-3604
 817 Brost Nicholas H © 226-1662
 818 Morris Peter 227-9945
 821 Altshuler Leo © 226-8007
 822★Haskins Steve C 226-0627
 822½ Vacant
 824★Adair Wm K 225-8978
 825 Fitzgerald Hugh A © 227-1449
 831 Sheadle Roland R © 226-9049
 832 Graves Lucille S Mrs © 225-0606
 835 Grindheim Arnt K © 226-7747
 836 Boo Peter D © 222-7639
 839 Patterson Betty H Mrs © 226-3911
 844 Helfeld Edw N © 226-0545
 845 Asbury Leon V © 226-1787
 846★Morgan I Hugh © 224-7216
 849★Cartright Richd © 227-1395
 853 Gifford A Lillian Mrs © 225-7290
 854 Clapp Wm H © 227-4133
 856 Sargent Antonette H © 225-3032
 857★Neitz Jan 222-6176
 N VICTORIA ST INTERSECTS

563

862 Cummings Harold J © 226-2422
 865 Kane Thos P © 222-3513
 867 Wise Eloise P Mrs © 226-0180
 868 Donohue T Murdock © 225-4533
 873 Marsden David E Hon © 226-3874
 874 Jaffray Gertrude H Mrs 226-5907
 880 Landin Edw R © 226-1805
 881★Holmes Richd W © 226-7975
 883 Huse Thos N 227-9664
 886★Daly Patk D ©
 889 Kenna John J © 225-3418
 891 Snyder Paul D © 227-1871
 892 Adams Wm S © 225-0458
 897 Bolstad Madonna H Mrs © 226-3660
 900 Barry Robt M © 225-1600
 901 Titcomb E Rodman Jr © 224-8371
 903 Ross Hamilton S © 226-2184
 904 Mulally Edw D Hon © 227-1239
 910 Buelow Ronald W © 226-1651
 911 Parrish Willard C Jr © 227-2782
 916 O'Brien Donald L © 226-0226
 917 Poston Michl A © 227-1220
 S MILTON ST INTERSECTS
 921 Exner John E © 225-5092
 922★Dybiec Margt Mrs © 225-4068
 923 Erben Kurt © 226-7737
 928 Heger Virginia K Mrs © 225-6193
 929 Pommerening Randall R © 226-8262
 931★Broeker Richd C © 225-5163
 932 Miller Donald L © 225-2626
 935 Filas Gregory P © 224-3544
 936 Latimer George A © 226-8501
 941 Henderson D Brooks © 225-4094
 942 Poppe Martha D Mrs © 225-8866
 945 Richardson Herbert M Jr © 227-3838
 946 Rasmussen Walter H © 225-8311
 947 Crowell Gary 226-2788
 949★Duscha Fessica 226-0326
 950 Orput James B © 225-6465
 951 O'Connell Richd J © 225-2767

3RD Northwestern
NATIONAL BANK
 416 East Hennepin, Minneapolis

24 HOUR INSTANT CASH
FREE CHECKING WITH READY RESERVE
SUPER CHECK
MEMBER F.D.I.C.

Dial 372-7211

The reproduction of R. L. Polk & Co. directories has been made in accordance with the terms and conditions of an agreement between Historical Information Gatherers, Inc. (HIGs), and R. L. Polk & Co. The directories may not be further reproduced without permission.

Who's Who—and Where?

Such questions can only be answered by the Directory and that is where people look when they want to buy.

Are you properly displayed therein to get the business?


HANDY WESBANK SAYS

★

MAY WE HELP YOU TODAY

★

MEMBER F.D.I.C.



N EXCHANGE ST—Contd
 Popel Frank A
 Astrud Randy N
 411 Park Machine Inc (SHOP)
 413 Saint Paul Welding & Manufacturing Inc 224-4491
 414 Lehmann Paul F Co sht mtl wkrs 222-3310

EXCHANGE ST S —FROM 182 W KELLOGG BLVD SOUTH, 1 SOUTH OF 7TH
 ZIP CODE 55102

EAGLE ST INTERSECTS
 177 Flaherty's Pure Oil Service Station gas sta 224-4881
 195 Metropolitan Office Furniture (Whse)
 223 Target Service Station 222-9350
CHESTNUT ST INTERSECTS
 225 Packerman Morris 226-8108
 Larson Harlan L 224-3417
 226 Wicker Carl 225-7670
 Finwall Ronald K artist 222-5746
 Saint Germain Edw 227-1542
 Royce Henry E 222-0290
 228 Dahby Gustave A 224-2070
 230 Hernandez John 225-3389
 Gogolak Thos D 222-3485
 Tovar Paul 222-0967
 Storkamp J B Mrs 224-3227
 232 Jabas Joseph J 222-2290
 Kramer Othmar 225-4695
 Mc Fadden David R 226-2465
 Bsmt Kocisko John B 224-5223
 234 Hoheisel Gertrude
 Darveres Clifford
 Darveau Clifford N
 O'Connell Richd 222-4520
 Bsmt No Return
 240 Northwestern Tool & Die Works Inc tool eng 222-5250
 259 Patterson Dental Co 222-5541

WALNUT ST INTERSECTS
 262 Nelson Arth T
 Apartments
 1 La Vallie Kath Mrs © 224-0028
 2 Becker Peter
 3 Moyer J A 226-2128
 4 Vacant
 5 Wasson Milton G
 6 Vacant
 7 Freed Wm J
 10 Vacant
 11 Vacant
 14 Otley Francis
 15 Vacant
 16 Newinski Casimer
 17 Zinniel Evelyn L Mrs 227-1878
 18 Wright Evelyn 225-0149
 265 Ramsey House State Historical Society 222-5717
 270 Di Re Camille furnished rooms 222-0176
 276 Apartments
 1 Bennett James
 1a Daulton Peter
 2 Lehmen Alice Mrs
 3 Boyer Norman 227-2822
 4 Forslund Lawrence 226-1436
 5 Graves Louie
 6 Revier Eug
 7 Rowe Stella
 8 Clifford Roy
 9 Jeska John H
 10 Crawford Delores
 11 No Return
 12 Sieber Geo
 284 Apartments
 1 Roberts Margt
 2 King Robt R 226-1845
 3 Robinett Edw
 4 Vacant
 5 Roberts Geo

6 Alt Jacob J
 7 Pesall Edmund O
 8 Vacant
 9 Vacant
 288 Lubowsky Ernest H © 222-0093
 Mc Arthur Estelle Mrs 222-7670
SHERMAN ST INTERSECTS
 297 Vacant
 299 Skoogs Raymond E
 301 Parks Doreen Mrs
 Faltcesek Cleo D 226-7310
 302 Apartments
 0 Knick Vernard F 224-6669
 1 Vacant
 2 Strout Earl W
 3 Nelson Nora 226-6184
 4 Nolz Clara Mrs 224-0159
 5 Partlow Charles
 6 Rentfrow Richd
 7 Scheaffer Ervin
 7a Mc Mahon Lee 227-5898
 8 Vacant
 9 Vacant
 10 Vacant
 303 Gillette Wm E 226-2877
 305 Brown Nancy P Mrs 226-7474
 306 Apartments
 1 Dybvig Elvera I Mrs 222-2325
 2 Petrus Theo A © 222-4584
 3 Carlson Lillian J Mrs 225-6115
 4 Vanderbeck Wm 224-4110
 307 Barta Raymond J 225-2613
 309 Tessmer Marian D Mrs © 226-9416
 314 Michalec Donald D
 Michalec Frank D © 224-1560
 315 Vacant
 317 Mayer Joe M 222-1481
FORBES AV INTERSECTS
 318 Burbach Charles W © 224-8590
 322 Apartments
 1 Freshwater Jacqueline
 2 Klein David Jr 227-2315
 3 Fredericks Florence Mrs 225-7378
 4 Maske Erma B Mrs 226-2058
 5 Vacant
 6 Thompson Ruth S Mrs
 8 Sanders Christine 226-7647
 9 Smith Delores B 222-4863
 10 Liebfred Grace
 11 Davis Jewel M 226-2639
 12 Mc Closki Arth
 13 Fastner Margt
 14 Jaworski Michl
 15 Mykkanen Martin A
 16 Atvars John 222-5310
 17 Thornberg W Scott 222-0890
 19 Vacant
 330 Apartments
 1 Rice D Bell Mrs 224-8528
 2 Dilts Joan L Mrs 225-7782
 3 No Return
 4 Dart Claude
 5 Vacant
 6 Williams John
 7 Grimes Kath Mrs 222-8934
 8 Miller Betty J Mrs 224-0894
 9 Vacant
 10 Timmerman Diane H

EXCHANGE ST W —FROM 498 WABASHA WEST, 1 NORTH OF 9TH

ZIP CODE 55102
 10 Midas Parking
 11 New York Tea Co whol 222-0708
 24 West Apartments
 1 Garvey Helen J 224-4138
 2 Martinson Marie Mrs 222-4007
 3 Garling Judy A 226-2179
 4 Fleischman Agnes M 222-7625
 5 Hurley Emma W Mrs
 6 Banken Vincent J 224-0414
 7 Rishavy Margt
 8 Lazarich Luciana L 225-6205
 9 Nelson Irma C Mrs 222-2359
 10 Flicek Beatrice P Mrs 225-5033

11 Barry Robt A 224-3900
 12 Smith Glenn E
 25 Vacant
 27 Vacant
ST PETER ST INTERSECTS
 52 Assumption School 224-2565
 54 Assumption Convent 224-2565
 68 Assumption Church Hall
 69 Saint Joseph's Hospital 222-2861

EXETER PL —FROM OTIS AV NORTHWEST, 1 WEST OF CRETIN AV

ZIP CODE 55104
 72 Kenney Richd G © 646-0198
 76 Shapiro Burton L © 644-0170
 80 Frey C Louis © 644-9671
 88 Rosinski Aloysius E © 646-1401
 92 Zwickel Rose V Mrs © 644-7583
 98 Thibault Harold E ©
 102 Alton Grace M Mrs © 644-6493
 108 Osborne Joseph E © 646-1011
 112 Gorman James R © 644-2009
 118 Gleason Eliz P Mrs © 646-3717
RIVERWOOD PL INTERSECTS
 125 Riener Rich C © 644-8235
 133 Gross Donald E © 646-6605
 139 Crenshaw Mary A Mrs © 644-5511
 145 Olofson Tom I © 644-4685
SELBY AV INTERSECTS
 155 Conway Danl H © 644-3400
 159 Brennan Thos D © 644-5150
 167 Tussing Cath A © 646-1041
 171 Shultz Douglas J © 646-7006
 175 Hite Archie R © 646-6258
 179 Frain Thos J © 644-4263
 185 Slattery John F © 644-2278
 193 Weinandt Douglas E 646-1142
DAYTON AV INTERSECTS
 203 Schmid Erwin J © 644-3723
 208 No Return
 209 Olson Lowell E © 644-6808
 211 Turnure James E © 644-2233
 214 Bieter Thos G © 646-3790
 215 Prior Charles H © 644-9927
 221 Prior Charles H hydraulic eng 645-3122
 222 Newcome Richd N © 646-3468
 229 Miller Marvin L © 646-5708
 235 Exeter Place Apartments
 101 Giefer Nick N © 646-8269
 102 Peel Leon R 644-2617
 103 Reil Lawayne 645-2385
 104 Elledge Arth O 645-9650
 105 Petschen Bernard
 201 Hobbs Wm A 646-0001
 202 Essene John C 645-2051
 203 Reed James 646-6238
 204 Sexton Paul A 646-2452
 205 Vacant
 206 Dente James M 645-9867
 301 Nadon Arth P 644-2624
 302 Swanson Richd
 303 Huch Wm F
 304 Polcyn Danl 646-6856
 305 Papra Jan
 306 Kasper Delores 644-6834

FAIR PL —FROM 1396 ARONA ST WEST 1 NORTH OF MIDWAY PKWY

ASBURY ST INTERSECTS
 ZIP CODE 55108

FAIRFIELD AV E —FROM 120 WABASHA NORTHEAST, 3 SOUTH OF THE RIVER

ZIP CODE 55107
 23 Minnesota Envelope Co mfrs 227-6655
 32 Kaplan Paper Box Co (Whse)
 C G W RY CROSSES
STARKEY ST INTERSECTS

FOURTH NORTHWESTERN NATIONAL BANK

CHECKING - SAVINGS - LOANS

401 Cedar Ave., Minneapolis

Phone 339-8741

The reproduction of R. L. Polk & Co. directories has been made in accordance with the terms and conditions of an agreement between Historical Information Gatherers, Inc. (HIGs), and R. L. Polk & Co. The directories may not be further reproduced without permission.

MARSH & McLENNAN, INC.

ESTABLISHED 1871

INSURANCE

185

E FAIRFIELD AV—Contd
CUSTER ST BEGINS
 74 Vacant
LIVINGSTON AV INTERSECTS
S ROBERT ST INTERSECTS

FAIRFIELD AV W —FROM 120 S
WABASHA ST, 3 SOUTH OF THE RIVER

ZIP CODE 55107
 26 Harris Plumbing & Htg Co (Prefab Shop)
EDWARD ST INTERSECTS
WALTER ST INTERSECTS
 75 Gross-Given Mfg Co (Br) mtl gds mfrs 224-4391
BIDWELL ST INTERSECTS
 110 Jenny Lee Inc macaroni mfrs 227-8277
MOSES ST INTERSECTS
DANIEL ST INTERSECTS
ETHEL ST INTERSECTS
OHIO ST BEGINS
 252 National Wire Cloth Co Inc 222-8486
BELLE ST ENDS

FAIRMOUNT AV —FROM 156 DALE
WEST, 5 SOUTH OF SUMMIT AV

ZIP CODE 55105
 618 Teeter Richd R © 226-7995
CROCUS PL BEGINS
 633 Springsted Osmon R © 222-7417
 639 Freeman Charles D Jr © 225-4727
 645 Markoe Richd A © 227-5321
 651 Hunter John C © 225-8705
 654 Smith Ada M Mrs © 226-4637
 Smith Henry M photog
 657 Lewis Herbert L © 225-5282
 661 Bathke Alf S © 225-8026
 665 Paul John 225-6041
 666 Janes J Clifford Hon ©
 671 Slattery Leo F © 225-1848
 677 Glenn Andrew A Hon © 226-4830
 Halbert Allan B 225-3211
ST ALBANS ST INTERSECTS
 680 Clark Bryce L © 225-7641
 682 Tiffany Esther A © 226-2794
 686 Ellington Chauncey D © 226-7282
 688 Rutledge Fred A Rev © 225-0808
 689 Driscoll Albert B © 224-9339
 692 Stoms Horace G © 225-0920
 695 Gustafson Gary C © 224-6594
 701 Norton Fred C © 227-5031
 702 Brackett John C © 226-9265
 703 Kelly Joseph R © 227-6769
 707 Mateo Guillermo © 227-2592
 711 Harkness Byron E
 713 Godieski Michl W 225-1781
 721 Austin L Thos © 225-7656
 727 Noonan James C © 226-4636
 731 Winter Jan E © 226-8744
 737 Brown Gordon C © 225-6201

S GROTTO ST INTERSECTS
 742 Habermann Margt J Mrs 227-4923
 746 Klas Danl A © 224-1286
 749 Moede John M © 227-4763
 750 Dalton Arth J 224-8643
 753 Eldredge Charles B © 225-7424
 756 Motter Wm C © 227-3905
 757 Gehan Mark W © 226-9055
 759 Roth Steven A 225-3314
 760 Hartley Zita H Mrs © 225-4389
 764 Wittenburg Edwin P © 226-5766
 767 Ravine Harris © 226-5223

770 Fahey Frank J © 226-6718
 771 Putzier Fredk J © 226-4517
 772 Godfrey Otis H Jr Hon © 227-3131
 776 Batchelder Kelsey C © 225-3723
 777 Vacant Upper Vacant

783 Imm Martin H Jr © 227-1109
 784 Booth Warren O © 225-0684
 788 Payette John J © 225-5242
 792 Waterous Fredk A Jr © 225-6865
 793 Ryan Roger W © 224-5068
 796 West Wm L © 225-6117

S AVON ST INTERSECTS
 802 Lilly James T © 225-8336
 805 Willius Oscar F © 226-6777
 807 Torinus Louis E © 225-7256
 808 Greenman Robt W © 222-5635
 812 Krakowski James J © 224-4542
 813 Hunt Walter J © 225-2688
 814 Harris Norman W 225-7539
 815 Frenzel John G 225-3604
 817 Brost Nicholas H © 226-1662
 818 Finch David H © 225-4220
 821 Altshuler Leo © 226-8007
 822 Swenson Douglas 225-2215
 822½ Kosar Joseph

824 Aurelius Bernadette Mrs © 226-4626
 825 Fitzgerald Hugh A © 227-1449
 831 Sheadle Roland R © 226-9049
 832 Graves Lucille S Mrs © 225-0606
 835 Grindheim Arnt K © 226-7747
 836 Fricke Walter W © 225-5069
 839 Patterson Wilder © 226-3911
 844 Helfeld Edw N © 226-0545
 845 Asbury Leon V © 226-1787
 846 Ferguson John N © 224-9622
 849 Kittler J Patk © 225-9083
 853 Gifford Lillian A Mrs © 225-2910
 854 Clapp Wm H © 227-4133
 856 Chandler Eliz Mrs © 225-7340
 857 Lein Malcolm E © 225-0453
 Otis Winifred B Mrs 226-4647

N VICTORIA ST INTERSECTS
 862 Cummings Harold J © 226-2422
 865 Kane Thos P © 222-3513
 867 Wise Eloise P Mrs © 226-0180
 868 Donohue T Murdock © 225-4533
 873 Marsden David E © 226-3874
 874 Jaffray Gertrude H Mrs 226-5907
 880 Landin Edw R © 226-1805
 881 O'Leary Albert A © 225-1680
 883 Ritchie Wallace P Jr 226-8753
 886 Norman Virginia K Mrs © 225-0662
 889 Kenna John J © 225-3418
 891 Snyder Paul D © 227-1871
 892 Baird John B © 226-2655
 897 Bolstad James W © 226-3660
 900 Barry Robt M © 225-1600
 901 Freeman Geo J © 225-0308
 903 Ross Hamilton S © 226-2184
 904 Mulally Edw D Hon © 227-1239
 910 Buelow Ronald W 226-1651
 911 Parrish Willard C Jr © 227-2782
 916 Schaps Nicholas V © 222-8372
 917 Poston Michl A © 227-1220

S MILTON ST INTERSECTS
 921 Exner John E © 225-5092
 922 Dybiec Alf © 225-4068
 923 Erben Kurt © 226-7737
 928 Heger Virginia K Mrs © 225-6193
 929 Gartland Melvin H © 222-8296
 931 Mason Wm H III © 226-6442
 932 Miller Donald L © 225-2626
 Wise Geo A ©

935 Gibbens Robt A © 226-3313
 936 Latimer George A © 226-8501
 941 Henderson D Brooks © 225-4094

942 Poppe Martha D Mrs © 225-8866
 945 Sando Gerald R 227-1327
 946 Rasmussen Walter H © 225-8311
 947 Guerin Geo V 225-3541
 949 Gabriel James © 227-2271
 950 Orput James B © 225-6465
 951 O'Connell Richd J © 225-2767
 954 Anfang Philip A © 225-2401
 957 Lloyd Howard J © 225-0086
 958 Coller Heleen E Mrs © 226-5400
 961 Nedoroski Jane K Mrs © 225-4832
 Pfeifer Albert F 227-3842

964 Barsness W E Bye © 224-3269
 965 Gellerman Raymond E
 968 Schroeder Louis C © 225-0482
 969 Willwerscheid Peter Jr © 225-7546
 972 Parlin Nancy A Mrs © 226-6740
 973 Harrin Harriet C Mrs 226-9586
 975 Seidel Steph W © 226-1632
 976 Craig David M © 226-6375

S CHATSWORTH ST INTERSECTS
 988 Bungardner Sidney D © 226-4733
 990 Haan Kenneth W © 227-6153
 993 Malloy James A © 225-0009
 Hensler Florence
 997 Birnberg Julius © 226-8944
 999 Lofgren Violet Mrs 225-5821
 1000 Johnson Murray L © 226-7848
 1003 Kidd James W Jr © 225-3271
 1004 Huebener Ralph E © 226-0078
 1005 Soshnik Edw J 225-0990
 1008 Fuller Edwin J © 227-3247
 1009 Bell Robt E 226-4332
 Walter Erwin © 225-3451

1010 Chisholm Thos A © 225-5651
 1011 Mc Gowan Robt E © 224-6421
 1014 Lambert John W © 226-4661
 1017 Vacant
 1021 Ackerman Madeleine B Mrs © 225-6733

1025 Krogh La Verne A © 226-8980
 1027 Schabert Robt C © 226-9226
 1031 Orenstein Bert B © 225-1712
 1033 Vanlear David M © 222-3548
 1037 Lynch Wm F © 226-5394

S OXFORD ST INTERSECTS
 1042 Silk Edw W 226-3565
 1044 Garry Frank J © 224-9869
 1045 Sprafka Robt F © 225-1197
 1047 Steffens Dorothy S Mrs © 227-5736
 1048 Pappenfus Richd J © 226-4063
 1052 Norris Walter N © 226-6503
 1053 Granzberg Max © 226-3689
 1056 Klein Karl V © 225-9076
 1057 Mc Carr Harry W © 226-3291
 1058 Nordgren Eug L © 227-1555
 1061 Trapp Ellen M Mrs © 226-7869
 1062 Johnson Harold R © 227-1670
 1065 Inserra Robt W © 225-8615
 1066 Norris Paul N © 227-3655
 1069 Murphy Wm P Hon © 225-3436
 1071 Merrill Galen A © 227-6007
 1072 Hinger Leo J © 225-4704
 1076 Koerschen Karl G © 227-5155
 1077 Gibson Horace N © 226-4977
 1080 Murphy Anna M Mrs © 225-4489
 1081 Miller Loren O © 226-8076
 1084 Becker Matilda M © 225-7106
 1085 Sullivan Timothy J © 225-7569
 1087 Piel Joseph © 226-0942
 1088 Marzolf Richd A 224-8896
 1089 Ruhnau Kurt J 225-1709
 1092 Connor Richd E © 225-2368

S LEXINGTON PKWY INTERSECTS
 1116 Davis Raymond W Jr © 225-9178
 1121 Murphy Lee F © 226-1923
 1124 Erb David M © 225-7191

Consult
 the
CLASSIFIED
LISTS
 of the
DIRECTORY
 If You
 Would Find
 What You
 Wish to
 Buy

545 W. 7th St. (55102)

Twin City Medical Bureau Inc.
COLLECTIONS

222-2766

COLLINS
 ELECTRICAL CONSTRUCTION CO.
TELEPHONE
 224-2833

The reproduction of R. L. Polk & Co. directories has been made in accordance with the terms and conditions of an agreement between Historical Information Gatherers, Inc. (HIGs), and R. L. Polk & Co. The directories may not be further reproduced without permission.

ALLIED SUPPLY CO. PLUMBING AND HEATING SUPPLIES - REPAIR PARTS FREE PLANNING AND ESTIMATING SERVICE Phone 222-7411 Plenty Free Parking

694 Rice St.

EARLY AMERICAN LIFE A MUTUAL INSURANCE COMPANY SINCE 1877 D. A. EDBLOM, Pres.

2706 W. 7th Boulevard Tel. 698-0877

PERFECTLY PASTEURIZED DAIRY PRODUCTS 415 GROVE at LAFAYETTE RD. TEL. 224-4991 Sanitary FARM DAIRIES

152

EXETER PL—Contd 118 Gleason Wallace A @ 646-3717 Riverwood pl intersects 125 Stirn J Winifred Mrs @ 646-5439 133 Gross Donald C @ 646-6505 139 Crenshaw Mary A Mrs 644-5511 145 Olofson Tom I @ 644-4685 Selby av ends 155 Conway Daniel H @ 644-3400 159 Brennan Thos D @ 644-5150 167 Tussing Agnes V Mrs @ 646-1041 171 Shultz Douglas J @ 646-7005 175 Hite Archie R @ 646-6258 179 Frain Thos J @ 644-4263 185 Slattery John F @ 644-2278 193 Brecheisen Geo G 644-4783 Dayton av intersects 203 Schmid Erwin J @ 644-3723 208 Meyers Raymond T @ 644-9365 209 Fridley Russell W @ 644-4404 211 Litman Aaron M @ 646-0520 214 Norman Mark L jr @ 644-1335 215 Prior Chas H @ 644-9927 221 Prior Chas H prntg 645-3122 222 Newcome Richd N @ 646-3458 Lehrtr Leone V Mrs 646-7074 229 Richards Evelyn M Mrs @ 644-5545 235 Exeter Place Apts 101 Giefer Nick W @ 646-8269 102 Bergmarker Archie 645-5243 103 Rooney Christella C Mrs 646-5226 104 Sjoborg Alan 645-7934 105 Hjelm John R 644-1207 201 Vacant 202 Essene John 645-2051 203 Erickson John H 645-1552 204 Gorham Marie A 644-4316 DeOnso Mary P 646-6888 205 Dysthe Elaine B 644-0898 206 Nyborg Edw 645-3709 301 Hjelm Gerald A 644-4979 302 Salstrom Robt L 645-7398 303 Huck Wm F 304 Rose Barbara 645-2310 305 Erickson Frank R 646-8105 306 Dahlen Robt M 645-4830

2 Parklo Robt 3 DeGraw Theo F jr 224-1475 4 Callahan Robt F 222-7277 Street continued 49 Rutherford Mary T Mrs 224-0521 Rutherford Robt P 50 Vacant 52 LaDoucer Geraldine Y @ 222-7543 54 Vacant 56 Vacant 58 Galgan Anthony J 224-2604 Kuba Lavis 60 Casillas Rudy Burns Jas H 225-5110 72 Harris Thos J 226-5411 Anderson Sophie C Mrs Walter intersects 75 Farwell Metal Fabricating Division of Farwell Ozmun Kirk & Co 222-3713 76 Gubash Mary Mrs @ 222-9213 Gubash Grocery Store 222-9213 Bow Prod tool & die mfg 222-9213 80 Lippert Lester W @ 82 Einberger Alf R 222-0615 86 Bierderman Ronald C Partlow Mildred E 88 Vacant 102 Engel Forbes Inc barrel mfrs 224-4035 Interplastic Corp mfrs 227-7891 Bidwell intersects 110-46 Jenny Lee Inc macaroni mfrs 227-8277 Moses intersects 157 Cashman Walter G @ 222-7548 163 Vacant 166 Vacant 172 Lether, Donald 178 Davis Geo @ 179 Baker Wilmie M Mrs @ 222-3870 180 Kloeppel Cath Mrs. 185 Battalion Leonard G @ 222-6420 189 Maples Chas G @ 222-3819 191 Bruce John J 222-2407 193 Vacant Daniel intersects 194 Tessmer Robt H @ 224-6320 Partlow Edw 195 Bierbrauer Go 196 Tartro Edw 197 Vacant 198 Sawyer Delta L Mrs 224-2649 200 Garcia T R 202 Rodriguez Dorothea 204 Solchick Nicholas C @ 224-6390 205 Falteisek Ernest J @ 222-6577 213 DiValerio Josephine Mrs @ 224-1888 Huyseurtrit Julius A 224-3097 215 Lonetti Gerald J 222-0007 216 Pince Stanley W @ 224-9593 218 Rutter Henry E @ 219 Kohler Robt H @ 224-1281 Olsem Michl 220 Willard Edw C @ 224-6396 Ethel intersects Ohio begins 242 Schuckert John T @ Shybylski Stance F 224-0833 248 Adam's Products Inc wax products 222-1341 252 Natl Wire Cloth Co Inc screens 222-6773

677 Richardson Margt H Mrs @ 225-5489 Haman Albert L 226-4877 St Albans intersects 680 Clark Bryce L @ 225-7641 682 Tiffany Esther A @ 226-2794 686 Leonard Eileen B Mrs @ 225-1467 688 Taylor Henry L jr @ 225-1166 689 Vallean R Thos @ 225-6427 692 Stoms Horace G @ 225-0920 695 Badenhoop H John @ 225-6219 701 Norton Fred C @ 227-5031 702 Brackett John C @ 226-9265 703 Herr Robt @ 227-2748 707 Mateo Guillermo @ 227-2592 711 Donohue John K @ 226-6211 720 Convent of the Visitation 225-2420 721 Austin L Thos @ 225-7656 727 Noonan James C @ 226-4636 731 Ryan Ray F @ 225-3121 737 Brown Gordon C @ 225-6201

33

Grotto intersects 742 Vacant 746 Clark Evelyn B Mrs @ 227-3758 749 Bend Chas M jr @ 225-8822 750 Fay Wm R @ 227-4368 753 Eldredge Chas B @ 225-7424 756 Motter Wm C @ 227-3905 757 Gehan Mark W @ 226-9055 759 Glenn Andrew A Hon @ 226-4830 760 Hartley Zita H Mrs @ 225-4389 764 King John J @ 226-3575 767 O'Brien Jacqueline M Mrs @ 226-1291 770 Fohay Frank J @ 226-3718 771 Feeney Thos T jr @ 225-3160 772 Godfrey Otis H jr Hon @ 227-3131 775 Townsend Mary S Mrs @ 226-7066 776 Wilson Perry M jr @ 227-4881 777 Eldredge Ida A Mrs 225-6224 783 Donahower John W @ 227-2623 784 Booth Warren O @ 225-0584 788 No Return 792 Waterous Fred A jr @ 225-6865 793 Donnelly David C @ 226-8523 796 West Wm L @ 225-6117 Avon intersects 802 Lilly James T @ 225-5335 805 Willius Oscar F @ 226-5777 807 Lueder Warren F @ 226-2537 808 Greenman Robt W @ 222-5635 812 Krakowski Jas J @ 224-4542 813 Hunt Walter J @ 225-2638 814 Locke Virginia M Mrs @ 225-3330 815 Frenzel John G 225-3604 817 Reil Cecilia R Mrs 225-4068 818 Finch David Metcalf Scott D 227-4468 821 Altshuler Leo @ 226-8007 822 Whalen Lawrence J 225-6881 Aurelius Bernadette K Mrs @ 225-4626

FAIR PL—From 1386 Arona west, 1 north of Midway pkwy Asbury intersects

61

FAIRFIELD AV E—From 120 Wabasha northeast, 3 south of the river

40

20 Kaplan Paper Box Co whse CGWRY crosses Starkey intersects 41 Raymer Hdw Co whol 227-6681 46 Peoples Elec Co contrs 225-6597 Custer begins 74 Abbot Scrap Iron & Mtl dir 224-7720 90 Fire Dept Engine Co No 15 222-2191 Livingston av intersects 94 StPaul Barrel & Drum Co mfrs 224-5713 Garvey C T Co mfrs agt 224-5714 M G Equipment Co Inc phys & hosp sups 224-5714 98 Danco Inc 222-6951 101 Mim Farm Bur Serv Co fertilizer mfrs 227-7081 110 Bennett Roberto Robert intersects Eaton av intersects Eva intersects Robertson intersects

FAIRFIELD AV W—From 120 S Wabasha, 3 south of the river

87

23 Green Arch Tavern 222-9587 25 Nutzman Martin P 224-4584 26 Certified Concrete Co stge 29 Masiello Jos A @ 222-3328 31 Lardani Jerome J @ 224-1134 35 Decker Henry @ Edward intersects 40 Apartments 1 Ziemann Arth

FAIRMOUNT AV—From 156 Dale west, 5 south of Summit av

21

618 Stout Maud H Mrs @ 226-6020 Crocus pl begins 633 Springsted Osmon R @ 225-4681 639 Freeman Chas D jr @ 225-4727 645 Markoe Richd A @ 227-5321 651 Hunter John C @ 225-8705 654 Smith Ada Mrs @ 226-4637 657 Lewis Herbert L @ 225-5282 661 Bathke Alf S @ 225-8026 685 Wilkinson Isabel S Mrs @ 225-6041 666 Janes J Clifford Hon @ 225-5380 671 Slattery Leo F @ 225-1848

Victoria intersects 862 Cummings Harold J @ 226-2422 865 Headley Sherman K @ 226-9557 867 Wise Eloise P Mrs @ 226-0180 868 Donohue T Murdock @ 225-4533 873 Cardozo Ralph N III @ 227-4265 874 Jaffray Gertrude H Mrs 226-5907 880 Landin Edw R @ 226-1805 861 O'Leary Albert A @ 225-1680 883 Ritchie Wallace P jr 226-8753 886 Norman David D @ 225-1333

41

R. L. POLK & CO.

CITY, COUNTY, STATE AND NATIONAL DIRECTORY PUBLISHERS - Offices In Principal Cities We Can Furnish You Any Directory Published In The World At Publisher's Price Same Day Order Is Received

The reproduction of R. L. Polk & Co. directories has been made in accordance with the terms and conditions of an agreement between Historical Information Gatherers, Inc. (HIGs), and R. L. Polk & Co. The directories may not be further reproduced without permission.

<p>2267 COMO AVE.</p> <p style="text-align: center;">—●—</p> <p>St. Paul 8, Minn.</p>	<h2 style="margin: 0;">ST. PAUL MUTUAL INSURANCE COMPANY</h2> <h3 style="margin: 0;">FIRE AND WINDSTORM INSURANCE</h3> <p style="margin: 0;">The Homeowners Package Policy — Savings Up to 20% Since 1897</p>	<p style="writing-mode: vertical-rl; transform: rotate(180deg);">M I D W A Y</p> <p style="writing-mode: vertical-rl; transform: rotate(180deg);">6 1 9 6 8 7</p>
---	--	---

EVERETT COURT—Contd
 1060A Kuehn Lloyd E
 AKoppes Harold P
 1066A Olson Walter O
 AHippeler Geo R
 1069A Barnes Harvey L
 AHayes Harold W @ cont'r
 1070A Wells Laura A
 ASmith Richd G @
 AGranger Wm C

**EVERGREEN PLACE — From 1190
St. Clair av south to Jefferson av,
I west of Lexington pkwy**
 Stanford av intersects

**EXCHANGE E—From 498 Wabasha
northeast to 498 Cedar, I north
of 9th**
 26A St. Agatha's Conservatory mus
 tchrs
 ASisters of St. Joseph Convent

**EXCHANGE N — From 182 W Kellogg
blvd north to 184 W 9th, 4
west of St. Peter**
 4th intersects
 350A Bako-Auto Body Co repr
 ASkew's "Doc" Motor Clinic
 repr
 5th and 7th intersects
 352 Rosa & Marks Cafe restr
 382A National Guard Armory
 AMcGea Reace J lwr
 AD Army Senior Advisers Ofc
 ANational Guard Clearing Co
 204th Medical Battalion
 AMinnesota National Guard
 HQ 47th Infantry Division
 ANational Guard 256th AAA
 Battalion

**EXCHANGE S — From 182 W Kellogg
blvd south to 280 Elm, I
south of 7th**
 Eagle intersects
 177A Flaherty Jos P gas sta
 199A Curtis 1000 whse
 Chestnut intersects
 223A Clark Super 100 Sta
 225A Palumbo Anthony
 ASkrucinski Michl P
 226A Caplinger Michl @
 ASorenson Esther E Mrs
 228A Gustafson Geo
 VI Bar Manuel
 ASorenson Esther E Mrs
 bsmt LaBuda Jim
 230A Collins Frances E Mrs
 AJacobus Ralph K
 232 Rybechenko Theo
 ASaller Jos
 Lepak Henry
 Johnson Ralph
 Kucher John M
 bsmt Dupre Medora
 240-42A Northwestern Tool & Die
 Works
 244A Erickson Lawrence J @
 250 Vacant
 Walnut intersects

**EXCHANGE W—From 498 Wabasha
west to 182 W 9th, I north
of 9th**
 10 S & L Parking Lot
 11A Northwestern Bell Tel Co
 plant dept
 24A Timm Maude P Mrs @ furn
 rms
 25A Hobbs Harvey H
 25B Vacant
 26 No return
 27A McBane Jos
 St. Peter intersects
 39 St. Joseph's Hospital Annex
 emp home
 52A Assumption School
 54 Assumption Convent
 68 Assumption Hall
 AJennwein Rudolph G
 69A St. Joseph's Hospital

**EXETER PLACE — From Otis av
northwest to Marshall av, I west
of Cretin av**
 72A Manthe Eltz K Mrs @
 76A Moran John R @
 80A Christenson Otto F @
 88A Horetsh F Robt @
 92A Zwickel Ernest M @
 98A Kleason Demetrius R @
 102A Miller Stanley F jr @
 102A Osborne Jos E @
 112A Backer Mary M Mrs @
 118A Gleason Wallace A @
 Riverwood pl intersects
 125A Strin J Winifred @
 133A Gaertner Fred A @
 139A Crenshaw Arth N @
 145A Olofson Tom I @
 Selby av ends

Street continued
 265A Furness Anne E @
 270A DiRe Camille @ furn rms
 276 Vacant
 184 Apartments
 1 Vacant
 2 Johnson Cath Mrs
 3 Vacant
 4 Knight Ivan
 5 Vacant
 6 Hanson John
 7 Vacant
 8 Peterson Chas
 9 Vacant
Street continued
 287 Thompson Jos
 Place R Mrs
 Gritche Theresa

288A Lubowsky Ernest H @
 AVanCleve Lyle
 Sherman intersects
 297A Weber Carl
 299A Yavra Agnes Mrs
 301A Madigan Morris
 302 Singleman Frank @
 Krolsch Frank
 303A Rootmaster Sewer Service
 Co sewer clns
 ALee Donald
 305 Ruprecht Robt
 306 Apartments
 1 No return
 2 Simmons Richd L
 3 Kiefhaber Ralph H
 4 No return
Street continued
 307A Price Oliver N
 309A McDonald Wm B @
 AMcDonald Wm J jr
 314A Wolfson Jacob
 315A Yaeger Geo P
 317A Leue Amanda D @
 Forbes av intersects

318A Burbach Chas W @
 322-24 Apartments
 1 No return
 2 Vacant
 3 Fltek Harry
 4 Vacant
 4A Brunelle Agnes
 5A Smith Doris P
 6A Beck Chas E
 8A Lucco Jim
 7 Burrola Roman
 9 King Emma
 3 Casby Mabel
 10A Brooks Walter L
 11 Helz Geo H
 12 No return
 13 Enderby Gladys
 14 No return
 15A Harloff Minnie
 16A Aivars John
 330 Apartments
 1A Myers Cecil
 2A Kaske Frank J
 3 Vacant
 4 Vacant
 5A White Lulu Mrs
 6A Campbell Viola Mrs
 7A Hellms Anna M Mrs
 8 Miller Betty Mrs
 9 Erickson Amy R

**EXCHANGE W—From 498 Wabasha
west to 182 W 9th, I north
of 9th**
 10 S & L Parking Lot
 11A Northwestern Bell Tel Co
 plant dept
 24A Timm Maude P Mrs @ furn
 rms
 25A Hobbs Harvey H
 25B Vacant
 26 No return
 27A McBane Jos
 St. Peter intersects
 39 St. Joseph's Hospital Annex
 emp home
 52A Assumption School
 54 Assumption Convent
 68 Assumption Hall
 AJennwein Rudolph G
 69A St. Joseph's Hospital

**EXETER PLACE — From Otis av
northwest to Marshall av, I west
of Cretin av**
 72A Manthe Eltz K Mrs @
 76A Moran John R @
 80A Christenson Otto F @
 88A Horetsh F Robt @
 92A Zwickel Ernest M @
 98A Kleason Demetrius R @
 102A Miller Stanley F jr @
 102A Osborne Jos E @
 112A Backer Mary M Mrs @
 118A Gleason Wallace A @
 Riverwood pl intersects
 125A Strin J Winifred @
 133A Gaertner Fred A @
 139A Crenshaw Arth N @
 145A Olofson Tom I @
 Selby av ends

Street continued
 265A Furness Anne E @
 270A DiRe Camille @ furn rms
 276 Vacant
 184 Apartments
 1 Vacant
 2 Johnson Cath Mrs
 3 Vacant
 4 Knight Ivan
 5 Vacant
 6 Hanson John
 7 Vacant
 8 Peterson Chas
 9 Vacant
Street continued
 287 Thompson Jos
 Place R Mrs
 Gritche Theresa

292A Lehrer Leone V Mrs
 299A Richards Evelyn M Mrs @
 235 Apartments
 101A Giefer Nick @
 102A Hofacker Joan C
 103A Steel Betty
 104A Bennett Robt L
 105A Carlson Marlyn A
 201A Pfeifer Phyllis
 202A Essena John C
 203 Huch Wm
 204A Tomjanovich Wm S
 205A Freyberg Esther L
 206A Hall Chas A
 301A Kruzewski Herbert T
 302A Oswald Donald C
 303A Norman Janice L
 304A Bouschor Blanche E Mrs
 305A Comfort Thos M
 306A Sandor John H

**FAIR PLACE — From 1386 Arona
west to 1386 Snelling av, I north
of Midway pkwy**
 Asbury intersects

**FAIRFIELD AV E—From 120 W
basha northeast to State, 3 south
of the river**
 19-33A Cherry-Burrell Corp dairy
 sups
 20 Kaplan Paper Box Co whse
 CGWRR crosses
 Starkey intersects
 41A Raymer Hardware Co whol
 46A Peoples Electric Co contrs
 Custer begins

66 Harris Jesse E
 66A Davis Arth
 68 No return
 74 Vacant
 90A Fire Engine Co No 15
 Livingston av intersects
 94A St. Paul Barrel & Drum Co
 mfrs
 AGarvey Clarence T mfrs agt
 98A BC Heating & Plumbing Inc
 101A Minnesota Farm Bureau
 Service Co fertilizer mfrs
 102A Cortez Fred M
 104 Vacant
 106 Torres Carmen T Mrs
 108A McDonald Lester D
 110 Hanna Ward @
 Robertson intersects

131 Beifield Block Apts
 (See also 110 and 116 S
 Robert)
 ACarlson Irving R
 B Poss Clarence H
 C Whipple Lillian
 D Novak John A
 1A Mike Amelia Mrs
 2A Finholt Otto A
 3 Vallancourt Larry R
 4 Snider Esther Mrs
 5 Novak Rose M
 6 Coronado Harry
 7 Lyne Ruby Mrs
 8 Ford Richd A
 Eaton av intersects

153A Edmondson Clarence J
 Weatherston Walter J
 154A Latin Kitchen restr
 159 Gleeman Michl
 163 Ramirez Paul @
 164 Contreras Victoria Mrs
 Contreras Mathilda M
 166 Smith Albert R
 166A Everson Ingwald
 167A Turnbull Ray C
 Fredericks Alvin E
 bsmt Kleinbaum Henry J
 168 Walker Wm F
 AZapata David J
 168A Garrish Paul @
 109A Fried Meyer @
 110A Betts Bird M
 bsmt Haeger Walden J
 170A Pertzlik's Grocery
 APertzlik Julius @
 174A Lopez Frank R @
 Hernandez Bonifacio
 181 Silverberg L & Co whse
 183 Vacant
 184A Coronado Gift Shop
 ALaCasa Coronado restr
 Augo Andrew @
 Eva intersects

**186A Church of Our Lady of Guada-
lupe**
 AWard Jas A Rev
 194 Vacant
 196A Nauertz Roy P
 AHegstrom Walter I
 bsmt Garcia Peter C
 200 Congregation of the Azudas
 Achlm
 201 Fairfield Playgrounds
 208A Ruiz Anthony
 ARuiz Florentino @
 220A Permuth Market meats
 222 Rose Gerald

Robertson intersects
 223 Apartments
 1 Alvarado Jos
 2 Vacant
 3 Adames Anacleto
 4 Jackson Alex
Street continued
 225 Engelson Wm shoe repr
 226A Levinsohn Isadore @ dry
 gds
 227 Williams Arth
 ASimmons Ransom L
 228 Ruiz Jos F
 ALeith Frances Mrs
 230 Mintz Beni Shoes
 231A Koen Garrillo @
 232 Vacant
 234A Long Ozia A
 rear Macklin Chas C
 235A Nathanson Ralph
 Mercado Helodoro

238A Anaya Mike A @
 rear Vacant
 239A Knick Floyd J
 APena Benita Mrs
 240 Vacant
 241 Vacant
 242 Apartments
 1A Kessel Zessel Mrs @
 2 Vega Daninze F Mrs
 3 Garcia Josephine Mrs
 4 No return
 5 Blakey Isaac R jr
 6 Mancho Jos
 7 Vacant
Street continued
 243 Vacant
 244A Kessel's Bakery
 245A Serbine Benj M
 246A Herrera Porfirio R
 ALopez Felix
 248A Lucio Raphael
 ALucio Francisco
 255A Charles Robt
 257A Tap-A-Keg Tavern
 ANicol Ann Mrs @
 ALuna Felipa Mrs

**FAIRFIELD AV W — From 120 S
3 south of the river**
 23A Green Arch Tavern
 25 Nutzman Martin P
 26A North Star Bus Co Inc
 29A Masiello Jos A @
 31 Nelson Vernon @
 35 Weeks Hilda Mrs @
 Edward intersects

40 Apartments
 1A Maternowski Richd G
 2A Callahan Robt F
 3A Lardoni Jerome J
 4 Vacant
Street continued
 43 Thompson Jas W
 47 Vacant
 49 Block Fred J
 50 Vacant
 52A George Elz A Mrs @
 54A Fortier Armond I @
 56A Hancock Geo E
 AClair John A
 58 Arner Geo H
 Wilson Donald E
 60A Collis Jos F @
 ABurns Jas H @
 72A Gubash Richd J @
 Anderson Sophie C Mrs
 Walter intersects

75A Farwell Metal Fabricating
 A Div of FOK & Co mtl mfrs
 76A Gubash Mary Mrs @
 AGubash Grocery Store
 80 Lippert Lester W @
 82A Einberger Alf R
 88A Monn Barney
 88A Helm Gilbert H
 102A Permanent Products Co fibre
 glass
 Bidwell intersects
 110-46A Minnesota Macaroni Co
 Messes intersects

157A Cashman Walter G @
 163A Schroeder Caroline J Mrs @
 166 No return
 172A Spear Earl R @
 178 Visger Robt W
 AAndrew Martin O @
 179A Baker Wilsie M Mrs
 180 Wylie Cath M Mrs
 Clark Merton T
 185A Battalion Leonard G @
 189A Rioppep Dolores Mrs @
 191A Martialer Geo A @
 Daniel intersects
 193A Quality Tire Supply Co
 194A Tessmer Robt H @
 195 Wabasha Matthew @
 ASteiner Jos M @
 Kuysentreit Adolph
 196 Vacant
 197 Darveaux Tire Repair
 Darveaux Ed
 198A Sawyer Delta Mrs
 200A Antell Chas @
 202 Damiano Jos G @

THE ONLY COMPLETE

IMPARTIAL LIST OF BUSINESS CONCERNS

Without regard to Size, Importance, Location, or Appointments, is your
City Directory Classified Business Section

GATELY CLOTHING CO.

Men's and Women's Retail Clothing

370 WABASHA

Capital 4-5314

The reproduction of R. L. Polk & Co. directories has been made in accordance with the terms and conditions of an agreement between Historical Information Gatherers, Inc. (HIGs), and R. L. Polk & Co. The directories may not be further reproduced without permission.

930

ROGER M. HANAUER AGENCY

General Insurance and Bonds • Local and Long Distance Truck Insurance

667 NO. SNELLING AVE.

PRIOR 7729

NORTHWESTERN CORRUGATED BOX COMPANY
Manufacturers of Corrugated Paper Shipping Containers
MINNEAPOLIS Sterling 8-8674
ST. PAUL Tel. Zenith 2550

Edward HOFFMAN & CO.
FURNITURE
5 FLOORS OF FURNITURE
ROBERT AT EIGHTH STREET CAPITAL 2-6333

EUSTIS—Contd
Apartments—Contd
10 Williams Fred A
11 Carson Rodney
12 Vacant
14 Vacant

Pearl Intersects
965 Murphy Mtr Freight Lines Inc
1005 Minn-Dakota Terminal Inc
2 Silver Express Truck Line
2 Stordahl Truck Lines
1026 Atlas Mfg Co sht mtl products

Manvel Intersects
83
Hillside av Intersects
1228 Ollom Robt P
1238 Bunting Matilda Mrs
Carter av Intersects

1258 Vacant
1276 Behrends Karl G
1290 Bauch Wm C
Bourne av Intersects
Dwell av Intersects

1347 Rosegrant Wm
1356 Smith Clarence A
1361 Hayes Wayne G
1364 Smiths Geo
Chilcombe av Intersects

1385 Arhart Blanche M Mrs
Chilcombe av to Coma av Intersect
1605 Home & Social Center for the Blind
Minnesota Organization for the Blind

1633 A Telex Inc hearing aids
1684 Carlson Melvin B
1699 Berg Robt
Larpenour av Intersects

1700 Rued Steven H
1704 No return
1707 Selstad John A
1714 Rapp Arth H
Rapp A H Service Co oil burners

EVA — From 185 Fillmore av s to Eaton, 2 e of S Robert
Fairfield av Intersects

125 West Side Garage auto repr
130 Cruz Francisco
131 Hernandez Perferio R
134 Sharrow Clarence C fences
135 Pertzik Ida Mrs
Cohen Orvie

136 Mohrland Paul
137 Langer Marie Mrs
138 Coronado Arth W
139 Mohrland Jacob
140 Hernandez Epifanio
Lumo Pedro A
141 Estrada Jesse
Indiana av Intersects

154 Aguilar Betty
155 Bernal Domingo
156 Lopez Louis
157 Romero Pena
158 Belinsky Jacob M
Schulz Max

159 Aguirre Ascension
161 Tessmer Walter G
164 Contreras Manuel
165 Smith Christine Mrs
This Bent junk dir

166 Elizondo Jos
168 Johns Peter
168 1/2 Berbow Claire
175 Vad Louis L
Chicago av Intersects

177 Felan Isidro
Zamora Louis
179 Bravo LeRoy gro and meats
180 Kleffer Abr
183 Galgan Anthony C
184 Morgan John R
184 Schroeder Jos F
187 Howe Cy

193 Geraldo Mary V Mrs
Beardsley Harry
197 Anderson Lillian M Mrs
Plato av Intersects

204 Martineau John H
205 DelCastillo Henry
209 Basques John R
Strand Ole E
210 Lynch Mary Mrs
211 Dubois Harris F
215 Josephs Budwah
216 Plant Jos A
221 Thomas Geo
222 Plant Jos H jr trucking
225 Rief Jas L
228 Gaston Frank L auto repr
235 Keester Auber W
237 Arefen Jos W
Florida Intersects

239 Burdziej Stanley
Oregon begins
265 Hessler Frank
Morrison Intersects

1048 Shay Michl A
1051 Wheeler Lillian E Mrs
1052 Sandberg David C
1055 Lemke Raymond O
Siercks Judy E
Sheets Devan K
Burgess Jas

1056 Johns Jas W
1057 Buckingham Otis K
Sonnee Raymond O
1060 Fales Chas G
Carr Jasmita T Mrs
1066 Olson Walter O
Gunderson Floyd M
1069 Barnes Harvey L
Tweat John C
Barnes Elleen F nurse
1070 Anderson Donald R
Zahradka John O

51
EVERGREEN PLACE — From 1190 St Clair av s to Jefferson av, l w of Lexington pkwy
Stanford av Intersects

2B-5
EXCHANGE E — From 498 Wabasha ne to 498 Cedar, l n of 9th
26 St Agatha's Conservatory mus tchrs
Sisters of St Joseph

11
EXCHANGE N — From 182 W Kellogg blvd n to 184 W 9th, 4 w of St Peter
4th Intersects

350 Bako-Williams Inc auto body reprs
5th and 7th Intersect
389 McGee Reece J lwyrr
Senior Army Advsrs Ofc
Clearing Co 204th Medical Battalion
National Guard Armory
St Paul Army Corp Board
St Paul Army Corp
Minn Natl Guard Hq 47th Infantry Division
4256th AAA Battalion

6th Intersects
402 Western Badge & Novelty Co mfrs
406 Orlan John
Gibson Lyle B
Rubenzer Kenneth B
Zitur Duane E
Klasens Jacob
Sokol Mieczyslaw
411 Park Machine Co (shop)
413 Wegner Welding Supply Co
St Paul Welding & Mfg Co
414 Lehmann Paul F Co sheet metal wks
418-24 Auto Tire Co
420 DeZink Rose V Mrs
420 Sack
Tate Glenn
Skogren John
Van Ort Howard
Roush Danl
Tucker Ralph
Johnson Carl
Harris Ray
Olson Margt Mrs
427 Artes Wm gas sta

13
EXCHANGE S — From 182 W Kellogg blvd s to 280 Elm, l s of 7th
Eagle Intersects

177 Miller & Holmes Inc (br) gas sta
199 Curtis 1000 Whse
Chestnut Intersects

222 Clarks Super Gas Station
225 Palumbo Anthony
226 Gohl Wm
Exchange Grocery
Capitonoff Michl
Collins Frances E Mrs
227 Stanski Michl
228 Brzezicki Michl
Tiescka Jos
230 Turczmanowycz Majkal
Lutgen Roy E
Dmytruk Oleska
232 Sterchuk Stefan
Agatyn John
Ryhko Theo
234 Mieczyslaw Majcherek
240-42 Northwestern Tool & Die Works

244 Erickson Lawrence J
250 Jansen Louisa M
Walnut Intersects

262 Lester Frank
Lindstrom John
La Vallie Kath Mrs
Bauman Alf
Breck Caroline Mrs
265 Furness Anne E R
270 Dale Camille @ furn rms
Whipple Paul G
276 Miller Betty J Mrs
Weeks Bertha Mrs
Paulbick Lillian M Mrs
284 Smith Loretta Mrs
Brower Alice A
Johnson Hartley M
Haberman Dorothy M

287 Emmert Myrtle C
Tretter Jos
Gaulat Fred J
288 Lubowsky Ernest H
VanCleve Lyle
Sherman Intersects

297 Montana Apartments
Kelly John T
299 Lebo John W
301 Gilbertson Melvin E
302 Apartments
Fedje Elmer
Miller Clarence G
1A Weeks Glen H
2 Malby Bug W
2A Bauer Carl
3A Dow Ida E Mrs
4 Vacant
4A Benson Gust
7A Hildebrand Mary J Mrs
7A Rootmaster Sewer Service Co sewer cln
Allee Donald R
305 Ruppel Robt

306 Apartments
Dybvig Norman E
2 Koopman Albert
3 Rowe Clarence J
4 Johnson Martin W
307 Price Oliver N
309 Brentel Mervin L
Schlitter Mariene
314 Olson Jacob
315 Gould Lyle F
317 Leue Amanda D
Forbes av Intersects

318 Burbach Chas W
322-24 Apartments
Reeves Clifford R
2 Meldahl Richd O
3 Stephenson Lloyd W
4 Keeffe Thos C
McKoll Verna E Mrs
6 McKoll Herman J
8 Warren Virginia A Mrs
9 Parney Dagny T
10 Hughes Elsie M Mrs
11 Vacant
12 Bowers Pearl Mrs
13 Scarborough Kath Mrs
14 Olson Louis
15 Harloff Mhanie Mrs
16 Arvas John

330 Apartments
Lindstrom Edw A
2 Kaske Frank J
3 Rush Walter J
5 Oscarson Albin W
6 Campbell Viola Mrs
7 Hellms Anna M Mrs
8 Kraus Russell F
9 Rouro Anna

11
EXCHANGE W — From 498 Wabasha w to 182 W 9th, l n of 9th
114 Dependable Motors of St Paul Inc autos
214 Winn Maude P Mrs furn rms
25 Schms Archie B barber
Hobbs Harvey H
25 1/2 Curtis Claire L signs
26 Viall Distributing Co food distr
27 Ross Inez Mrs

St Peter Intersects
39 St Joseph's Hospital Annex emp home
52 Assumption School
54 Assumption Convent
68 Assumption Hall
Jennewein Rudolph G
68 St Joseph's Hospital
Sisters of St Joseph

79
EXETER PLACE — From Otis av nw to Marshall av, l w of Crestin av
72 Manthe Eliz K Mrs
76 Moran John R
80 Christenson Otto F
88 Ahrelsh F Robt
92 Zwickel Ernest M
98 A'Brien Michl A
102 Miller Stanley F jr
102 Osborne Jos E
114 Backer May M Mrs
118 Gleason Wallace A
Riverwood pl Intersects

125 Stim John G
130 Gardner Fredk A
135 Crenshaw Arth N
145 Olafson Tom I
Selby av ends

155 Ruth Grove H
159 Waibel Edw G
167 Tussing Harvey T
171 Schultz Douglas J
175 Hite Archie R
179 Frain Thos J
185 Slatery John F
185 Teller Margt Mrs
Belden Mary M Mrs
203 Schmidt Erwin J
208 Meyers Raymond T
209 Childs Tappan C
211 Altman Aaron M
214 Norman Mark L jr
215 Prior Chas H
221 Prior Jessie E Mrs
222 Murphy Marian A Mrs

EXETER PLACE—Contd
229 Richards Evelyn M Mrs
235 Apartments
101 Ernst Paul F
104 Hansen Gerald A
104 Keys Saml R
105 Starbuck Ruth E Mrs
201 Mine Stewart J
202 Schroeder Robt H
203 Gagne Wallace G
204 Cragg Inga A Mrs
205 Smith Leo P
206 Rodgers Wm C
301 Willie Danl D
302 Vacant
303 Richardson Paul H
304 Swann Robt
305 Vig Alvin J
306 Vacant

61
FAIR PLACE — From 1386 Arona w to 1386 Snelling av, l n of Midway pkwy
Asbury Intersects

40
FAIRFIELD AV E — From 120 Wabasha ne to State, 3 s of the river
19-33 Cherry-Burrell Corp dairy supplies
20 Kaplan Paper Box Co whse No 3
34 Vacant

CGWRR crosses
Starkey Intersects
41-73 Raymer Hdw Co whse
46 Peoples Elec Co electns
56 Dufour Geo
Custer begins

66 Moralez Manuel
68 1/2 Cortez Fred
68 Rodriguez Jos
58 1/2 Judd Leatrice
74 Garcia Trinidad G
90 Engine Co 15
Livingston av Intersects

94 St Paul Barrel & Drum Co
101 Minn Farm Bur Serv Co feed
102 Chandler Duaine E
104 McNaughton Martin J
106 Rains Edw F
108 McDonald Lester D
110 Hanna Ward
Robert Intersects

131 Apartments
(A) Victorson Oscar G caretkr
(B) Foss Clarence H
(C) Heintinger John
(D) Vacant
1 Mike Amelia Mrs
2 Schrimban Gertrude Mrs
3 Vacant
4 Marion John
5 Perry Boniface J
6 Vacant
7 Brentel Wm J
8 Vacant

Eaton av Intersects
153 Fuentes Apollonio
154 Vacant
159 King Idabel Mrs
163 Ramirez Paul
164 Salinas Frank
164 Contreras Victoria Mrs
166 Smith Albert
Garcia Raymond
bsmt Bobles John
rear Cortez Paulina Mrs
167 McNaughton Walter
168 Zapata David J
169 Garrish Paul
bsmt Cantu Oscar
169 Turnbull Ray C
Fried Meyer

170 Pertzik Julius J gro
174 Lopez Francisco R
183 New Ray Theatre motion pictures
184 La Casa Coronado restr
Auge Andrew
Eva Intersects

186 Church of Our Lady of Guadalupe
Ward Jas A Rev
194 Liefshultz Jennie Mrs
Vixie Arnold
196 Levine Israel H
Rozkes Albert C
bsmt Garcia Peter C
200 Russian Brotherhood Congregation

201 Fairfield Playgrounds
208 Ruiz Anthony
Ruiz Florentino
220 Permut Manuel M meats
222 Rodriguez Virginia Mrs
Robertson Intersects

223 Cervantes Elidio
Dowd Leon
Goldman Ernest R
225 Engelson Wm @ shoe repr
Estrada Peter
226 Levinsohn Isadore @ dry gds
227 McKee Maude Mrs
Darveau Ralph
228 Gaston Frank L
Along Ozia W
230 Prescott Gilbert
231 Koen Garrilo
2 Munoz Geo

EVERETT COURT — From GNRy n to Kasota av, l e of Raymond av
1045 Mattson John E
Roberts Mortimer

The reproduction of R. L. Polk & Co. directories has been made in accordance with the terms and conditions of an agreement between Historical Information Gatherers, Inc. (HIGs), and R. L. Polk & Co. The directories may not be further reproduced without permission.

981

LUXAIRE SERVICE PARTS

ACE HEATING CO., INC. OIL, GAS, COAL UNITS SOLD AND REPAIRED

24 HOUR SERVICE

935 ARCADE ST.—TEL. VAN BUREN 4062

RES. TELS. VICTOR 7-1463, EMERSON 2269

WHO SELLS IT? IS ANSWERED BY THE CLASSIFIED BUSINESS LISTS IN THIS DIRECTORY

New and Used Lumber - Millwork - Roofing PLUMBING FIXTURES - PAINTS - HARDWARE ROSE BROTHERS LUMBER & SUPPLY CO. Artificially dried with WRECKING CO. Tel. Capital 4-4951

- FAIRFIELD AV E—Contd 232 Leith Levi J 234 Rodriguez Carmen Mrs 235 Geller Fannie Mrs

- FAIRFIELD AV W — From 120 S Wabasha sw to 120 Belle, 3 s of the river 232 Green Arch Tavern The

- 40 Apartments 1 Gould Harry A 2 Miller Leonard R

- 75 Farwell Ozmun Kirk & Co (div FOK) 76 Gubash Mary Mrs @ gro

- 157 Castman Walter G @ 168 Schroeder Jos P @

- 194 Royer Saml 195 Stelner Jos M @

- 242 Schuckert John T @ Shyblski Stance F

- 248 Adams Products Inc wax polist mrs 251 Orloski Carline Mrs @

- FAIRMOUNT AV—From 156 Dale w to Snelling av and from Fairview av to Woodlawn av, 4 s of Summit av 618 Stout Wilfred O jr @

- 680 Neimeyer John C @ 682 Tiffany Nina M Mrs @

- 742 Sicks Lewis N @ 746 Clark Frank D @

- 802 Mayo Walter L @ 805 Willius Oscar F @

- 821 Ashauer Ralph G @ 822 Kerwin Josephine C Mrs @

- 862 Cummings Harold J @ 865 Headley Sherman K @

- 882A Cunningham Harold J @ 865 Headley Sherman K @

- 917 Lipschultz Saml @ Milton intersects 921 No return

- 988 Bumgardner Sidney D @ 990 Murray Francis H @

- 1012 Trocke Antoinette Mrs @ 1044 Macdonald Clinton F @

- 1160 Huber Roy E @ 1121 Beatson Evelyn R Mrs @

- 1217 Edlund Esther E @ 1222A Smith Roy F @

- FAIRMOUNT AV—Contd 1238 Gillespie Austin M @ 1239 Ciccarelli Angelo J @

- 1310A Crowley John P @ 1311A Knox John M @

- 1346 Novak Edw @ 1346A Figg Wm C @

- 1402 Westlund Peter @ 1405 Anquist Chas A @

- 1462A McDermott Margt E Mrs @ 1462A Lund John L @

The reproduction of R. L. Polk & Co. directories has been made in accordance with the terms and conditions of an agreement between Historical Information Gatherers, Inc. (HIGs), and R. L. Polk & Co. The directories may not be further reproduced without permission.



CLEANED BY AN EXCLUSIVE PROCESS The Best Proof Is in the Use Call MIDWEST OIL COMPANY Nestor 7589

Property Managers Brokers

CUSHING and DRISCOLL Inc.

315 Empire Bank Bldg.

GA. 1806

RENTALS SALES LEASES INSURANCE MORTGAGE LOANS



THE CITY DAIRY

1556 Rice St. Tel. Humboldt 1373

EXCHANGE N—Contd 3892 Armory The 4SEPaul Armory Board 4StPaul Armory Comm Minn Natl Guard Hdqtrs Co 47th Inf Div 6th intersects 402ΔWestern Badge & Novelty Co 406-08ΔThorsen Arden ΔMabry Ora ΔHallberg Hewitt L @ 411-13ΔHampton Auto Body ΔBird's Garage 413ΔGenl Body Serv Co auto body repair 414ΔStokvis Gerald brake shop 418-24ΔAuto Tire Co of StPaul 420 Young Jos E ΔStamness Loren N Schommer Bud R Olson Louis A Lebra Geo P ΔSmith Alf Fowler Harry Rawlings Fred Beck Leonard R 427ΔArtes Wm filling sta

EXCHANGE S — From 182 W Kellogg blvd s to 280 Elm, s of 7th Eagle intersects 177ΔMiller & Holmes Inc filling sta 199 Curtis 1000 Whse Chestnut intersects 225ΔMutch John S 226ΔLayah Steve gro ΔCapitonoff Michl @ ΔCollins Frances E Mrs Gohl Wm signs 227ΔHumble Earl N 228ΔGustafson Geo Scholz Frank J Young Anna Mrs 230 No return 232 Barnes Florence A Mrs Kennedy Steph J ΔMatzke Walter M ΔHess Edw A 234ΔLarson Harry P 240ΔNorthwestern Tool & Die Wks 244ΔErickson Lawrence J @ 250 Jansen Louisa M @ Walnut intersects 262ΔDavids Mary Mrs @ Cerwin Edwin S Babon Marie Mrs Salak Dewered Westlund Delbert R. 265 No return 270ΔDiRe Camille @ ΔDiRe Cosmo A 276ΔDiRe Cosmo A Klein Darrol L VanHouten Alphonse Nelson Herman O Magnuson Orville Montague Helen Mrs Brock Leo Schowatter Harry R Lenertz Loretta Henderson Eug G Paulbick Lillian M Mrs 284ΔMarkell Carl R @ Owens Edmund G Gladback Leonard J Lund Geo ΔWorth Jas E Johnson Andrew Emmert Myrtle C @ Perry Fred H Clemens Palma Mrs Baker Phillip T 288ΔLubowsky Ernest @ ΔVanCleave Lyle Sherman intersects 297 Montana Apartments ΔNicholson Jas A 299ΔLoucks Jas W 301ΔGibbertson Melvin E 302 Apartments ΔAhtonen Henry H ΔEngebretson John T 2 No return 3 No return 4ΔBarkley Kenneth 5 Brennan Robt J 6 Raj Lillian Mrs 7ΔHildebrandt Mary J Mrs Street continued 303ΔMarlowe Adele E Mrs ΔLee Donald R 305 Ruprecht Robt 306 Apartments 1 No return 2ΔSteinke Albert 3ΔSteinke Clarence R 4ΔJohnson Martin W

307ΔPrice Oliver N 309ΔBahis John C @ 314ΔWolfson Jacob @ ΔMcMahon Caroline A Mrs 315ΔRund Wm A 317ΔLeine Amanda D @ Forbes av intersects 318ΔBrings Martin @ 322-21 Apartments 1ΔLen Dennis 2ΔPaikowitch Jos 3ΔMorrisset Florence 4ΔKeefe Thos C 4½ΔStratmoen Harry J 5 Knudson Edw 5½ΔRose Arlin O 6 No return 6½ΔZule Rosemary B Mrs 7ΔHrig Edwin A 8ΔHughes Elsie M Mrs 9ΔParrley Magney Mrs 10 No return 11ΔGlasgow Alf P 12 No return 13ΔVanSlyke Phyllis 14ΔLaCroix Gladys M 15 No return 16 LaComb Hildegarde Street continued 330 Apartments 1ΔLouden Woodrow W 2 Kaske Frank J 3ΔRush Walter J 4 ΔDaniel Jas J 5 Oscarson Albin W 6ΔCampbell Millard E 7 Helles Ann M Mrs 8ΔLindstrom Edw A 9ΔBartel Robt M

EXCHANGE W — From 498 Wabasha w to 182 W 9th, n of 9th 11ΔDependable Motors of StPaul Inc autos 20 Dependable Motors of StPaul Inc used cars 24ΔWest Hotel Timm Henry J 25 Sohn Archie R barber 26ΔCurtis Carle L sign ptr 27ΔBall Fredric L StPeter intersects 39 StJoseph's Hospital Annex emps home 48ΔMcNamara Gifford L furn mfrs 48½ Apartments 1 Vacant 2 Vacant 3 Vacant 4 Vacant 5 Vacant 6 Vacant 7 Vacant 8 Vacant Street continued 52 Assumption School 68 Assumption Hall ΔJennwein Rudolph G 69ΔStJoseph's Hospital Sisters of StJoseph

EXETER PLACE—From Otis av nw to Marshall av, n w of Gretin av 72ΔManthe Eliz K Mrs @ 76ΔWeist Mellon M @ 80ΔMcGregor Jas E @ 88ΔHoreish F Robt @ 92ΔZwickel Ernest M @ 98ΔDecker Edw L 102ΔMiller Stanley F jr @ 108ΔOsborne Jos E @ 112ΔBacker May M Mrs @ 118ΔMartin Royce C @ Riverwood pl intersects 125ΔStirn John G @ 133ΔAegrtner Fredk A @ 139ΔCronshaw Arth N @ 145ΔOlafson Tom I @ Selby av ends 155ΔRuth Grove H @ 159ΔWaibel Edw G @ 167ΔTussing Harvey T @ 171ΔShultz Douglas J @ 175ΔHite Archie R @ 179ΔFrain Thos J @ 185ΔSlattery John F @ 193ΔTeller Margt Mrs @ Dayton av intersects 203ΔSchmid Erwin J @ 204ΔCorwin Arth H @ 211ΔRogge Leonard J @ 214ΔLewis Frank M @ 215ΔPrior Chas H @ 222ΔMurphy Ignatius J @ 229ΔRichards Evelyn M Mrs @

FAIR PLAGE—From 1386 Arona w to 1386 Snelling av, n of Midway pkwy Asbury intersects 71

FAIRFIELD AV E—From 120 Wabasha ne to State, s s of the river 19-33ΔCherry-Burrell Corp dairy supplies 20 Kaplan Paper Box Co whse No 3 26 Kaplan Paper Box Co parking lot 34 Vacant CGWRR crosses Starkey intersects 41-73 Raymer Hdw Co whse 46ΔPeoples Elec Co electns 56ΔMeyer Thos C @ Custer begins 66 Ramirez Michl 66½ΔRamirez Jesse A 68 Ketcham Louise P Mrs 68½ Vacant 74ΔMoreno John R @ 90ΔEngine Co 15 Livingston av intersects 94ΔStPaul Barrel & Drum Co Greengard Simon 101ΔMinn Farm Bur Serv Co feed 102 No return 104 McNaughton Martin 106 McNaughton Walter 108 McDonald Lester 110 Hanna Ward @ Robert intersects 131 Apartments (A)ΔFischer Thos J (B)ΔFoss Clarence H (C)ΔLynghaug H Geo (D)ΔGorz Walter R 1ΔGervais Edmund J 2ΔTheodorow Jas J 3 Snider Almon R 4ΔKostner Aug A 5ΔPerry Boniface J 6ΔMillette Gordon P 7 Hoover Hale H jr 8ΔDeFlorin Jos B Eaton av intersects 153ΔMoreno Mary Mrs McCarthy John ΔFrontes Ruby 154ΔCoronado Vera G Mrs restr 159 Velasquez Simon C Sigal Bertha Mrs 163 Ramirez Paul @ Sanchez Christine Mrs 164ΔWaldman Saml 166ΔAvaloz Gabriel Mason David D Smith Albert Bogush Nick 166½ Cortez Filiberto 167ΔMedina Jos H Mauricio Petra O Mrs bsmt Candelas Jose 168ΔContreras Victoria Mrs Dworshak Jos J Zapata David J Luna Matilda rearΔAbramofsky Sarah Mrs @ 169ΔFreid Meyer @ ΔKunkel Fred H 170ΔPertzik Julius J @ gro 174ΔLopez Francisco R @ bsmt Lopez Ralph 183ΔNew Ray Theatre motion pictures 184 Pete's Cafe ΔRodriguez Peter A confr Auge Andrew J @ Eva intersects 186 Church of Our Lady of Guadalupe ΔWard Jas A Rev 194ΔLiefschultz Jennie Mrs @ ΔEngel Carl L 196 Levine Israel H ΔRozikes Albert C bsmt Garcia Peter 200 Russian Brotherhood Congregation 201 Fairfield Playgrounds 208ΔRuiz Florentino @ 220 Vacant 222 Vacant Robertson intersects 223ΔKatz Saml @ ΔSchneider John M Tutelman Benj 225ΔEmerson Wm @ shoe repr Kamens Morris gro ΔMudek Thos 226ΔLevinsohn Isadore @ dry gds 227ΔBehr Robt J @ Yescavage Walter

FAIRFIELD AV E—Contd 228ΔGaston Frank ΔLong Ozia N 230 Randall Utah H @ 231 Rabinovitz Chas H @ ΔMiller Danl A 232 Leith Levi J 234 Faffler Bertha Mrs 235ΔLangman Jos E meats Geller Louis Sanchez Antonio 238ΔKamens Morris gro 239ΔLevy Morris @ 240 Dillons Miril @ Smith Henrietta Mrs 241 Kleyman Abr B gro 242 Kessel Zessel Mrs @ Aguirre Emanuel D Sugarmann Benj ΔGonzalez Robt L Hanson Mildred Mrs Huerta Matthew J 243ΔKleyman Abr B @ 244ΔKessel's Bakery 245ΔSerbine Clara Mrs @ 246 Herrera Porfirio @ ΔLucio Ralph @ ΔLucio Francisco ΔHernandez John Munoz Chas Herrera Crispine Otero Pedro 250 Mintz B Shoes 252ΔHernandez Frank beverages 252½ΔRangel Francisco L @ 254ΔJacobs Arthur 255-57ΔBelairs Bar 256 Anaya Lola L Mrs billiards 257 Gomez Jacinto M Edward intersects 87

FAIRFIELD AV W — From 120 S Wabasha sw to 120 Belle, s s of the river 23ΔThe Green Arch Tavern 25 Latuff Peter N @ 29 Masiello Jos A Sheppard Lionel B 31 Allen Alma Mrs 35 Born Ralph C

40 Apartments 1ΔUnderwood Richd G 2ΔJump Wesley W 3 Schnagl Eng G 4 O'Rourke Jos E Street continued 43ΔGarcia Margt A Mrs Maternowski Lena S Mrs 47ΔCallahan Robt F ΔFleming Lawrence A 49ΔAndrew Ruth M Mrs 2ΔRutherford Fred 50ΔGeorge Jas gro 52ΔGeorge Eliz A Mrs @ 54ΔFortier Armond I @ 56ΔLeMay Wm J Baril Virgil J 58ΔNumedahl Wm M Numedahl Leonard 60ΔBurns Jas H @ 72 Anderson John A ΔShipley Wm G Walter intersects 75ΔFarwell Ozmun Kirk & Co (wise and metal fabricating div) 76ΔGubash Mary Mrs @ gro Sladel Frank J 80 Lippert Lester W @ 82 Thompson Kermit H 86ΔDeRusha Geo H Spores Henry 88ΔCunningham Stanley J Curtice Augusta M Mrs 102ΔNational Lead Co paint mfrs Bidwell intersects 110-46ΔMinnesota Macaroni Co 157ΔCashman Walter G @ 162ΔSchroeder Jos P @ 168ΔSchow Sophie A Mrs Moses intersects 169 Schoenhaer Harry @ ptr 172 Suter Aug U @ 178ΔSchleicher Phillip J @ ΔSandquist Alf V 180ΔHuysentruit Maurice M ΔAndrews Will E 189 Gerres Fred T @ 191ΔMarthaler Geo A @ ΔDougherty Christ Daniel intersects 193ΔWest Side Bedding 194 Bradford Carl ΔFrench Harry 195ΔStelner Jos M @ Schwartz John ΔDurscherl Richd

Donohue Temporary Service Get a Donohue Girl! SPECIALISTS IN FILLING TEMPORARILY VACANT OFFICE POSITIONS 700 NEW YORK BLDG. TEL. GARFIELD 5857



For PURITAN FUEL OIL... Be sure with Pure... GARFIELD 4821—(After 5 p. m. Reser 2861)

The Northwestern Mutual Life Insurance Co. of Milwaukee... Peter W. Fahey... General Agent... PHONE GARFIELD 1338... 400-413 Guardian Bldg... ASSETS OVER ONE BILLION FIVE HUNDRED MILLION

Hardware Mutual Insurance Company of Minnesota... Hardware Indemnity Insurance Company of Minnesota... Sound Insurance Protection at a Saving in Cost... Prompt Payment of Losses

EUGLID—Contd 989 Lockman John G @ 989 Frisko Harold O 989 Rickard Homer F 989 Koutie H Payne 987 Forbes John A 987 Albrecht Edw L @ 987 Eckert Ervin O 985 Munkelwitz Harvey W 985 Sebeck Floyd K 981 Heller Geo F @ 982 Buckner John F 984 Barker Hannah Mrs @ 984 Schubert Wilma J 987 Sommerdorf Lester W @ 988 Hollerbach Jos A @ 988 Cypress Intersects 1001 Nielsen Clarence J @ 1001 Nielsen Lancel H @ 1002 Kapaun Clarence J @ 1003 Lillaust Jacob 1004 Nielsen Carl H @ 1004 Baden Susan Mrs @ 1009 Geckler Anna M Mrs @ 1009 Busacker Caroline nurse 1010 Torning Fred T @ 1011 Kjellberg Harry C @ 1012 Marlene Jos @ 1014 Edman Edwin J Mrs @ 1014 Leslie Geo A @ 1016 Tischer Edw A @ 1017 Hoge Bernard W @ 1024 Hill Alex 1024 Rarallo Fred J 1027 Schell Ludwig 1028 Welch Frank M @ 1023 Cadow Edna Mrs @ 1023 Jensen Jens F @ 1028 Wackerfuss Wm @ 1040 Kastner Richd M @ 1041 Friemann Wm O 1041 Anderson Adrienne S Mrs @ 1045 Utzman A B Rev 1049 First Evangelical Church 1050 Kraemer Emil W @ 1054 Beyer Chas A @ 1056 Schmidt Otto A @ 1082 Schultz Julius O @ 1074 Swift Ambrose 1087 Rutkowski Frank J @ 1084 Campbell Raymond J 1088 Page Ernest E @ 1088 Olson John W @ 1088 Olson Frank G @ 1087 Starkey Howard J @ 1108 Reiter Theo F @ 1112 Muggenburg Wm @ 1123 Bush Clarence H @ 1186 Rivard Felix P @ 1186 Griffith Johnson pkwy intersects 1186 English intersects 1186 Clarence and Etna intersect 1186 Birmingham intersects 1186 Beverly intersects 1186 Flandrau intersects 1186 Frank intersects 1186 Ots av intersects 1186 Desnoyer av intersects 1186 Frontenac intersects 1186 Beverly rd intersects 1186 Doane av intersects 544 Johnson Clifford N @ 547 Travis LeRoy F @ 554 Wiecher Jos L @ 554 Lindahl Harry A 554 Gatenway Jos C @ 587 Wachter Oskar W @ 579 Ross Jos L @ 602 Gustafson Chilton A @ 602 Gustafson Gerrit D @ 610 Molline Harold O @ 670 McCarthy Well Co 684 Burns Wm H @ 700 Humming Jas 704 Davis Lester C @ 704 Lewis Louis J @ 706 Grinde Selmer C @ 716 Bakery Equipment Service Co 716 Haco Mfg Co trailer couplets in frs 718 Anderson Carl O @ Myrtle av Intersects

722 Essborg Nels C 730 Olson Wm A 730 Debee Leonard E 738 DeBeu Geo R 740 Spies & Sons Transfer Co 740 Spies Edw H @ 744 Trevis Edwin H @ 750 N W Steel & Wire Co 750 Gibeau W Eug 750 Berg Thorwald 758 Stanton Fredk D @ 768 Muzena Calvin 768 Schear Barbara 773 Hewitt Emma T Mrs 773 Kallhof Chas F @ Schwepce Fred C 789 Franklin av Intersects 789 Cairncross C well drillers 789 Cheese Products Co 789 Constructor Co structural eng 789 Love Wilbert T chemicals 789 Naval Constructor Co ship bldrs 789 Robertson J G & Co power plant equip 789 Stanton Raymond E in frs agt 800 Twin City Truck Line 800 University av Intersects 848 Baker Frank 848 Scidie Caroline Mrs 856 Babcock Frank A @ 860 Slattery Austin E @ 860 Lemmons John E 862 Hanson Peter 862 Territorial rd Intersects 889 Colvin Culvin P @ 903 Englund Louis @ 906 Shields Leo @ 906 Shields Margt M nurse 907 Holm Aug @ Bayless pl ends 913 Dokka John C @ Booth Clifford H 917 Hurst Ralph R 923 Scheer Francis C 927 Eng Ingvald 929 Bonk Peter @ 935 Vojta H A @ Ivory turner 938 Drink Edna Mrs 938 Paul Everett Peterson Peter Smith Edw Symantiz Roman 1026 Atlas Mfg Co sht and products 1026 Manvel intersects 1026 Robbins intersects 1026 CNBY crosses 1026 NPRY crosses 1026 Hillside av intersects 1228 Ollom Robt P @ 1238 Buringling Wm C @ 1276 Behrends Karl G 1280 Bauch Wm C @ Baurene av intersects 1347 McCachron Howard A 1356 Smith Clarence A @ 1361 Anderson Albin H 1361 McAndrews Michl @ 1364 Anderson Edw F @ 1385 Arhart Lester L 1385 Chilcombe av intersects 1385 Vantine av intersects 1385 Buford av intersects 1385 Heaton av intersects 1385 Como av intersects 1605 Home & Social Center for the Blind 1605 Carlson John W 1633 Telex Products Co hearing aids Larpenter av intersects 1633 EVA—From 185 Fillmore av s to Eaton av 2 s of S Robert 130 Chavez Francisco M 121 Rivas Jesus A 134 Christorl Wm C mach shop 134 Seiford C W welder 135 Vertziz Ida Mrs @ 138 Windahl Frank J 137 Maternowski Geo A 138 Crown Arth 139 Davis John B 139 Aguilar Pedro 140 Cruz Frank 141 Miller Reuben @ Indiana av Intersects 154 Casarez Crescencio 155 Lawrence Rose Mrs 156 Ukes Jos @ 156 Giesberg Celia Mrs Sokol John B

157 Tressmer Walter G 158 Bird Harry A auto repr 158 Hampton Auto Body Repairing 414 Vacant 424 Auto Tire Co of St Paul 420 Burns Ann 420 Busse Gloria 420 Harris Michl 420 Herrick Harry 420 Jarvis Myrtle Mrs 420 Koplin Herman 420 McClaren Louis 420 McPherson Allen W 420 Middleton Leslie 420 Schmidt Wm R 420 Wilcox Glenn 420 Williams Betty Mrs 434 Auto Tire Co of St Paul 427 Artes Wm flr sta 427 Exchange S—From 182 W Kellogg blvd s to 260 Elm 1 s of 7th 177 Miller & Holmes Inc flr sta 177 Welner Jacob 189 Eisenmenger L Meat Co garage 204 Wegleitner Martin H 204 1/2 Stream Ronald I 209 La Bette Sidney 208 Mutak Chas F 210 Miller Burt E 225 Sperling Jerome C 226 Cantonoff Michl gro 226-34 Exchange Apartments 226 Cantonoff Michl @ Collins Jas A 3d flr Vacant 228 Haas Edw 228 Burgz Irene Mrs 228 Shand Angela Mrs 228 Young Emma Mrs 230 Curtis Chas W 230 Thompson Sarah E Mrs 23-3d flr Vacant 232 Kennedy Steph J 232 LaBontie Alf A 3d flr Vacant 234 Albrecht Herman 234 Cornman Wm J 234 McKinley Edna Mrs 240 Kloss R H elec motors Northwestern Tool & Die Works 244 Popora Saml 250 Jansen Louisa M @ Walnut intersects 262 Cook Casper T 262 David Wm R 262 Fransen Florence Mrs 262 Kocienda Theo 262 Luce Dorothy Mrs 262 Lunin Theo M 262 Westlund Dell R 262 Slava Elak 265 Furness Anna E R @ 270 Birk Kocodella Mrs @ Blodgett Walter 270 Nelson John L 270 Todd Mrs 276 Bechtel Chas A 276 Edwards Geo P 276 Herman Lillian Mrs 276 Krudson Theo T 276 Krudson Ethel 276 Paulbeck John R 276 Wallace Eug 276 Winterbauer Albert J 284 Markell Carl R @ 284 Baker Bernice E Mrs 284 Bohett John 284 Johnson Andrew 284 Landgas Josephine Mrs 284 Lyman Wm S 284 Scheffler Carmen A Mrs 287 Emmert Myrtle C @ Bairr Gust O 287 Margolied Jos 287 Popp Edw C 288 Lubowski Ernest H @ 288 Nitz Robt H 297 Montana Apartments 297 Nicholson Jas A 298 Olsen Wm G 301 Gubertzen Melvin E 302 Apartments 302 Beltman Lee 302 1 Vacant 2 2 Artis R 302 Butzine Wm 4 4 Steen Lorraine M 5 Vacant 4th intersects 7th and 5th intersects 389 Armory The First Infantry Minnesota State Guard 389 Harmon Rose M Mrs confr St Paul Army Board St Paul Army Camp 6th intersects 402 Western Badge & Novelty Co 406 Eckerly Edw R @ Peterson Mary A 408 Dion Fred 408 Genarato Paul 411 Vacant

EXCHANGE N—Contd 413 Bird Harry A auto repr 413 Hampton Auto Body Repairing 414 Vacant 424 Auto Tire Co of St Paul 420 Burns Ann 420 Busse Gloria 420 Harris Michl 420 Herrick Harry 420 Jarvis Myrtle Mrs 420 Koplin Herman 420 McClaren Louis 420 McPherson Allen W 420 Middleton Leslie 420 Schmidt Wm R 420 Wilcox Glenn 420 Williams Betty Mrs 434 Auto Tire Co of St Paul 427 Artes Wm flr sta 427 Exchange S—From 182 W Kellogg blvd s to 260 Elm 1 s of 7th 177 Miller & Holmes Inc flr sta 177 Welner Jacob 189 Eisenmenger L Meat Co garage 204 Wegleitner Martin H 204 1/2 Stream Ronald I 209 La Bette Sidney 208 Mutak Chas F 210 Miller Burt E 225 Sperling Jerome C 226 Cantonoff Michl gro 226-34 Exchange Apartments 226 Cantonoff Michl @ Collins Jas A 3d flr Vacant 228 Haas Edw 228 Burgz Irene Mrs 228 Shand Angela Mrs 228 Young Emma Mrs 230 Curtis Chas W 230 Thompson Sarah E Mrs 23-3d flr Vacant 232 Kennedy Steph J 232 LaBontie Alf A 3d flr Vacant 234 Albrecht Herman 234 Cornman Wm J 234 McKinley Edna Mrs 240 Kloss R H elec motors Northwestern Tool & Die Works 244 Popora Saml 250 Jansen Louisa M @ Walnut intersects 262 Cook Casper T 262 David Wm R 262 Fransen Florence Mrs 262 Kocienda Theo 262 Luce Dorothy Mrs 262 Lunin Theo M 262 Westlund Dell R 262 Slava Elak 265 Furness Anna E R @ 270 Birk Kocodella Mrs @ Blodgett Walter 270 Nelson John L 270 Todd Mrs 276 Bechtel Chas A 276 Edwards Geo P 276 Herman Lillian Mrs 276 Krudson Theo T 276 Krudson Ethel 276 Paulbeck John R 276 Wallace Eug 276 Winterbauer Albert J 284 Markell Carl R @ 284 Baker Bernice E Mrs 284 Bohett John 284 Johnson Andrew 284 Landgas Josephine Mrs 284 Lyman Wm S 284 Scheffler Carmen A Mrs 287 Emmert Myrtle C @ Bairr Gust O 287 Margolied Jos 287 Popp Edw C 288 Lubowski Ernest H @ 288 Nitz Robt H 297 Montana Apartments 297 Nicholson Jas A 298 Olsen Wm G 301 Gubertzen Melvin E 302 Apartments 302 Beltman Lee 302 1 Vacant 2 2 Artis R 302 Butzine Wm 4 4 Steen Lorraine M 5 Vacant

FIELD-SCHLICK IN SAINT PAUL The Finest Store in the Northwest for MEN'S - - - WOMEN'S - - - CHILDREN'S CLOTHES AND ACCESSORIES CEedar 8077 Fifth, Washaba and St. Peter Streets

6 Raj Lillian Mrs 7 Steen Alvin Street continued 305 M Marlowe Howard W 305 Ruprecht John Jr 306 Apartments 1 Cumingham E F 2 Brusck Henry R 3 Stelker Ernest E 4 Johnson Martin W Street continued 307 Pelee Owen N 309 Bahis John C @ 314 Huss Raymond J 315 Zobel John A 317 Loue Amanda D @ 318 Brings Martin @ 322-24 Pruszyewski 1 Pruszyewski 2 Haebler Frank A 3 Silver Wm A 4 Cleveland Clifford F 5 Swift Julia Mrs 5 Krauss Alfie I Mrs 5 1/2 Burns Florence Mrs 6 Dahl Olive Mrs 6 1/2 Vacant 7 Shingus John 8-4 1/2 Vacant 9 Jordan Edw A 10 Lutz Geo 11 Muehlstedt Martha 12 Vacant 13 Stodier Myrtle M 14 Vacant 15 Rocco Rocco 15 Friedle Helen H Mrs 16 Cameron Ida Mrs Street continued 307 Apartments 1 Zoccoli Anthony J 2 Kaske Frank J 3 Gabriel Joel L 4 Bare Margt Mrs 5 Wernecke Emma Mrs 6 Campbell Millard E 7 Hellas Fred C 8 Fritz Lillie Mrs 9 Vacant 307 Apartments 1 Zoccoli Anthony J 2 Kaske Frank J 3 Gabriel Joel L 4 Bare Margt Mrs 5 Wernecke Emma Mrs 6 Campbell Millard E 7 Hellas Fred C 8 Fritz Lillie Mrs 9 Vacant EXCHANGE W—From 488 Washaba to 182 W 9th 1 n of 9th 9-15 First downtown Chevrolet 17 Vacant 19 Vacant 20 Finch downtown Chevrolet used cars 21 Cummings Lillian M 24 West Hotel 25 Broderick A Blanche Mrs 25 Sotho Arch B barber 26 Suhr Henry L 26 1/2 Vacant 26 3/4 Vacant 27 Karis Geo 27 Martin Richd M St Peter intersects 39 St Joseph's Hospital Annex emp home 48 McNamara G L furn rms 48 McNamara G L furn rms 48 1/2 Apartments 1 Ford Victor 2 McDonough Patrick J 3 Backlund Beda 4 Lettloff Clarence 5 McNamara Maxine 6 Vacant 7 Vander Heyden Geo A 8 Boeck Carl Street continued 52 Assumption School 68 Assumption Hall 68 Wenne John W 68 St Joseph's Hospital Sisters of St Joseph 287 Emmert Myrtle C @ Bairr Gust O 287 Margolied Jos 287 Popp Edw C 288 Lubowski Ernest H @ 288 Nitz Robt H 297 Montana Apartments 297 Nicholson Jas A 298 Olsen Wm G 301 Gubertzen Melvin E 302 Apartments 302 Beltman Lee 302 1 Vacant 2 2 Artis R 302 Butzine Wm 4 4 Steen Lorraine M 5 Vacant Riverwood pl Intersects 125 Strin John G @ 133 Gaetner FREDR A @

6 Raj Lillian Mrs 7 Steen Alvin Street continued 305 M Marlowe Howard W 305 Ruprecht John Jr 306 Apartments 1 Cumingham E F 2 Brusck Henry R 3 Stelker Ernest E 4 Johnson Martin W Street continued 307 Pelee Owen N 309 Bahis John C @ 314 Huss Raymond J 315 Zobel John A 317 Loue Amanda D @ 318 Brings Martin @ 322-24 Pruszyewski 1 Pruszyewski 2 Haebler Frank A 3 Silver Wm A 4 Cleveland Clifford F 5 Swift Julia Mrs 5 Krauss Alfie I Mrs 5 1/2 Burns Florence Mrs 6 Dahl Olive Mrs 6 1/2 Vacant 7 Shingus John 8-4 1/2 Vacant 9 Jordan Edw A 10 Lutz Geo 11 Muehlstedt Martha 12 Vacant 13 Stodier Myrtle M 14 Vacant 15 Rocco Rocco 15 Friedle Helen H Mrs 16 Cameron Ida Mrs Street continued 307 Apartments 1 Zoccoli Anthony J 2 Kaske Frank J 3 Gabriel Joel L 4 Bare Margt Mrs 5 Wernecke Emma Mrs 6 Campbell Millard E 7 Hellas Fred C 8 Fritz Lillie Mrs 9 Vacant 307 Apartments 1 Zoccoli Anthony J 2 Kaske Frank J 3 Gabriel Joel L 4 Bare Margt Mrs 5 Wernecke Emma Mrs 6 Campbell Millard E 7 Hellas Fred C 8 Fritz Lillie Mrs 9 Vacant EXCHANGE W—From 488 Washaba to 182 W 9th 1 n of 9th 9-15 First downtown Chevrolet 17 Vacant 19 Vacant 20 Finch downtown Chevrolet used cars 21 Cummings Lillian M 24 West Hotel 25 Broderick A Blanche Mrs 25 Sotho Arch B barber 26 Suhr Henry L 26 1/2 Vacant 26 3/4 Vacant 27 Karis Geo 27 Martin Richd M St Peter intersects 39 St Joseph's Hospital Annex emp home 48 McNamara G L furn rms 48 McNamara G L furn rms 48 1/2 Apartments 1 Ford Victor 2 McDonough Patrick J 3 Backlund Beda 4 Lettloff Clarence 5 McNamara Maxine 6 Vacant 7 Vander Heyden Geo A 8 Boeck Carl Street continued 52 Assumption School 68 Assumption Hall 68 Wenne John W 68 St Joseph's Hospital Sisters of St Joseph 287 Emmert Myrtle C @ Bairr Gust O 287 Margolied Jos 287 Popp Edw C 288 Lubowski Ernest H @ 288 Nitz Robt H 297 Montana Apartments 297 Nicholson Jas A 298 Olsen Wm G 301 Gubertzen Melvin E 302 Apartments 302 Beltman Lee 302 1 Vacant 2 2 Artis R 302 Butzine Wm 4 4 Steen Lorraine M 5 Vacant Riverwood pl Intersects 125 Strin John G @ 133 Gaetner FREDR A @

139 Cronshaw Arth N @ 145 Olafson Thos H @ Solby av ends 155 Ruth Grove H @ 159 Anderson Adolph M @ 167 Tussing Harvey J @ 171 Shultz Douglas J @ 175 Hite Archie R @ 179 Train Thos J @ 185 Kirtz Emma K Mrs 183 Teller Margt Mrs @ Dayton av intersects 203 Schmidt Erwin J @ 209 Corwin Arth H @ 211 Foss Cyril C 214 Lewis Frank M @ 215 Prior Chas H @ 232 Murphy Ignatius J @ 230 Kilroy Edw J @ FAIR PLACE—From 1386 Arona W to 1388 Snelling av 1 n of Midway pkwy Asbury intersects 293 Cherry-Burrell Corp dairy supplies 26 Vacant 31 Associated Seed Growers Inc CWWRR crosses Starkey intersects 56 Prebalick Frank A Custer begins 68 Schultz Paul C 68 1/2 Anders Jas Manuel 68 Ketcham Louise F Mrs 68 1/2 Pugnion Amable 74 Giampaolo Antonio 90 Spingus Geo Livingston av intersects 94 St Paul Barrel & Drum Co Acemovich Geo Greenwood Simon Herbolzo Jose 101 Minn Farm Bur Serv Co feed 102 Menes Zacharias 104 Penn Jas W 106 Jones Jas W 108 Davis Harrison 110 Hanna Ward @ Robert intersects 131 Beifeld Black A Vacant 8 Boss Clarence H C Eschmann Wilfred M D Vacant 1 Zeff Milton E 2 Theodoros Jas J 3 Wollin Gust W 4 Brock Edw J 5 Perry Boniface J 6 DeRusha Isadore 7 Hoover Hale H Jr 8 Chipper Gertrude Mrs Eaton av intersects 158 Hall Wm H 158 Ramirez Jos 154 Mirsney Ben gro 153 Gleeman Arthman @ Gardner Chas Martinez Donaciano 163 Ysaquiere Ray @ 164 Mirsney Ben 166 Smith Albert H Martinez Pedro 167 Mourland Jacob shoe rehdtr 167 Sanchez Ben G 168 Conrzas Victoria Mrs Gonzales Pedro 168 Cortez Alberto 168 Contreras Victoria Mrs 169 Fred Meyer @ LaRock Jos H Vain Wm H Wilson Jos 170 Dransil Gabriel @ gro 174 Lopez Francisco 181 Abbezz Gabor 183 New Ray Theatre motion pictures 184 1st flr Vacant 1 Auge Andrew Eva intersects 186 Church of Our Lady of Guadalupe Ward Jas A Rev

DROVERS EXCHANGE STATE BANK Complete Banking Service The Home Bank SOUTH SAINT PAUL MEMBER F.D.I.C. WE COLLECT DIFFICULT ACCOUNTS EVERYWHERE Leadin Wholesale, Retailers, Physicians and Dentists of the Twin Cities Quick, Persistent, Personal Call Service Our Clients Our References COMMERCIAL SERVICE CO., INC. 908 Bldg. Garfield 3831

St. Paul Polk City Directory 1944 © R. L. Polk & Co. The reproduction of R. L. Polk & Co. directories has been made in accordance with the terms and conditions of an agreement between Historical Information Gatherers, Inc. (HIGS), and R. L. Polk & Co. The directories may not be further reproduced without permission.

1294

19 West Fourth

CAMPBELL COAL AND OIL CO.

Phone Garfield 4856

- FAIRFIELD AV E—Contd**
- 194 Lichtenitz Abr @
 - 195 Lega Abr @
 - bsmt Buckman Renaud J
 - 196 Levine Israel H
 - Moryn John
 - bsmt Garcia Ester
 - 200 Russian Brotherhood Congregation
 - 201 Fairfield Playgrounds
 - 202 Austin Mild Mrs
 - Holmquist: Arth W
 - 220 St Pierre Winifred Mrs
 - 232 Alvarez Lupa
 - 223 Komer Saml billiards Salper Max
 - 224 Tuttleman Benj
 - 225 Engelson Wm @ shoe rebkr
 - Hoffman Nathan
 - Levinsohn Isadore @ dry gds
 - Feinberg Irving J
 - Radin Hyman
 - Robbins Wm
 - 227 Morales Leonco L
 - Ruhez Antonio
 - 230 Vacant
 - 231 Rabinovitz Chas H @
 - Smith Henrietta Mrs
 - 232 Barco Helen Mrs beauty shop
 - Bravo Alfonso @
 - Contreras Paul
 - 235 Langman Jos E meats
 - 236 Patefsek Nathan @
 - Copperstock Pinkus A
 - Geller Louis
 - 238 George Harry @ gro
 - 238 Senensky Dora Mrs @ used clothing
 - Katz Benj B
 - 240 Store vacant
 - 241 Stacker Aaron gro
 - 242 Kessel Oscar @
 - Galvin Devita Mrs
 - 444 Genio Pedro
 - Marin Cecil
 - McCarthy Albert
 - Zepeda Jesse
 - 242 Kessel Oscar baker
 - 245 Crescent Distributing Co whol beverages
 - Serbino Clara Mrs @
 - 246 Perez Arth
 - 248 Tillman Geo M
 - Tucker Luther
 - 250 Mintz Benj shoes
 - 252 Yench & Hernandez beverages
 - 252A Kangel Francisco
 - 254 Vacant
 - 255 Belair John A
 - 256 Vacant
 - 257 Belair John A beverages
- FAIRFIELD AV W—From 120 S of Wabasha sw to 120 Belle 3 s of the river**
- 25 Hirt G L Mrs beverages
 - 25 Luchuff Peter N
 - 29 Mansiello Jos
 - 31 Dufour Alma Mrs
 - 35 Dufour Lester J
- Edward intersects**
- 40 Apartments
 - 1 Ackerman Chas E
 - 2 Johnson Edw N
 - 3 Licht Walter A
 - 4 Le Clair Edw M
- Street continued**
- 43 Decker Elmer
 - Gardner King Mrs
 - Lynch Michl J
 - Rice Helen Mrs
 - 47 Berger Frank
 - 49 Rutherford Fred
 - Zaccardi Park
 - 50 George Jas J pro
 - 51 George Edw A Mrs @
 - 52 McInnery Archie
 - Spores Martha Mrs
 - 56 Andrea Lorenzo
 - Le May Henry F
 - 59 Ryan Wm F
 - Nicholson Irene S Mrs
 - Nucedeall Wm M
 - 60 Crotty Howard J
 - 61 Whaley Meritt W
 - 62 Anderson John A
 - Shipley Wm G
- Walter intersects

- 75 Farwell Ozmun Kirk & Co
 - 76 Gubash Mary Mrs @ gro
 - Stroud Paul
 - 80 Lipper Lester W
 - 82 James Harry E
 - 86 DeRusha Geo H
 - Slater Albert L
 - 88 Cunningham Stanley J
 - 41es John
 - 102 National Lead Co plant mfrs
- Bidwell intersects**
- 110-145 Minnesota Macaroni Co
- Moses intersects**
- 172 Suter Aug U
 - 178 Slipka Fred W
 - Eychaner Norman
 - 180 Schwartz Wyrester A
 - Ytzen Howard M
 - 189 Schwartz John G
 - 191 Schwartz Edw A
- Daniel intersects**
- 193 Vacant
 - 194 Bradford Carl
 - Steiner Jos M @
 - Kohrt Fred
 - 196 Kennedy Jas W
 - Tessner Ros
 - 187 Vacant
 - 188 Schleicher Phillip J
 - 200 Orloski Mildred L Mrs
 - 202 Damiano Jos J
 - 204 Solheim Nicholas C @
 - 205 Patefsek Ernest @
 - 213 Di Valerio Nicholas @
 - 2d fl Vacant
 - rear Di Valerio Pasquale @
 - 216 Theban John S
 - Pince Stanley W
 - 218 Greene Jos T
 - 219 Hudacko John M
 - Smith Ernest J
 - 220 McGinnis Adrian J
 - 221 Krech Willard E @
- Ethel intersects**
- 227 Hoff Marble & Tile Co whse
 - 223 Vacant
 - 224 O'Brien Harold
 - Tripp Bert
 - 248 Adams Franks Inc wax polish mfrs
 - 251 O'loski Caroline Mrs @
 - 253 Giewew Herman G
 - 254 National Wire Cloth Co
- FAIRMOUNT AV—From 156 Dale w to Snelling av and from Fairview av to Woodland av 4 s of Summit av**
- 618 Stout W Oakley @
- Grocus pl begins**
- 633 Vacant
 - 639 Vacant
 - 645 Clark Robt D @
 - 651 Clapp Augustus W jr
 - 654 Smith Lowry @
 - 657 Lewis Herbert L @
 - 661 Slade Geo N
 - 665 Wilkinson Isabel S Mrs @
 - 666 Skinner Wm W @
 - 671 Davis Herbert @
 - 677 Williams Edw C @
- St Albans intersects**
- 680 Nelmsaye John G @
 - 683 Tiffany Nina M Mrs @
 - 684 Leonard John J @
 - 686 McKinney John C
 - 688 Kamman Kenneth P @
 - 689 Wolff Fred H @
 - 695 Foote Jack C @
 - 701 Wood Wm R @
 - 702 Harstein Jack K @
 - 703 Beardslee C A Mrs @
 - Beardslee Nellie B @
 - 707 Cross Norton M jr @
 - 713 Leely Laura Mrs @
 - 720 Convent of the Visitation
 - 721 Griggs Benj G @
 - 727 Greenman Almon A @
 - 731 Murphy Paul C @
 - 737 Vacant
- Grotto intersects**
- 742 Sickels Lewis V @
 - 746 Graves Geo B @
 - 748 Seymour Lenore H Mrs @
 - 750 Ryan Ray F @
 - 753 Ingersoll Archie G
 - 758 Towle Geo J @
 - 757 Bagley Fred W @
 - 759 Wheeler Meritt W @
 - 760 Hartley Everett C @
 - 764 Blodgett Chas H
 - 767 Ransom Eliz M Mrs @

- 770 Moore Jas W
 - 771 Lord John F @
 - 772 Heckman Aldred A @
 - 775 Stowell C Wilber
 - 776 Porter Chas E @
 - 777 Ritchie Ellis W Mrs
 - 783 Schilberg Olof I @
 - 784 Grubbs Walter S @
 - 788 Johnson Florence A @
 - 792 Herbert Carl F @
 - 793 Briggs Asa G @
 - 796 Vacant
- Avon intersects**
- 802 Mayo Walter L @
 - 805 Stearns Harry S @
 - 807 Ransley Reeve W @
 - 808 Seymour McNeil V jr @
 - 812 North Whitford M Mrs @
 - 813 Hunt Walter J @
 - 814 Kueffner Marie S Mrs @
 - 815 Parley Leo B
 - 817 Kyrast Robt M
 - 818 Aullaney Chas A @
 - 821 Steffes Arnold M
 - 822 Kerwin Josephine C Mrs @
 - 824 Leiby John W @
 - 825 Patzold Frederic @
 - 831 Nusser Aug @
 - 832 Graves Conrad E @
 - 838 Schuch Wm F @
 - 839 Dunn Laurence V @
 - 844 Fairclough Geo H @
 - 845 Higelow Geneva @
 - 846 Kaniand E M H @
 - 849 Rogers Frank S @
 - 853 Gifford Carrie A Mrs @
 - 854 Petheringham Thos W
 - 856 Gillilan Jas S
 - 857 Courtney John F @
- Victoria intersects**
- 862 Cummings Harold J @
 - 863 O'Brien Gerald R @
 - 867 Wise Anthony B @
 - 868 Oles Day @
 - 873 Donnelly Stan D @
 - 874 Drake Harry T @
 - 880 Van Bergen Allen B @
 - Loque Wm jr @
 - 881 O'Leary Albert A @
 - 883 Guyer Chas A @
 - 888 Osborn Steph A @
 - 889 Kenna Max C Mrs @
 - 891 Coonan John M @
 - 893 DeCoster Marie M Mrs @
 - 894 Fritz Wm D @
 - 896 Muller R Thos @
 - 901 Freeman Geo J @
 - 903 Fulton Clifford L @
 - 904 Teisberg Carl B @
 - 905 Sinclair Robt T @
 - 911 Birnberg Tobias L @
 - 918 Smith Chas C
 - 917 Lipschultz Saml @
- Milton intersects**
- 921 Casey Benedict A
 - 922 Allstrom Henry W @
 - 923 Camp Jas E @
 - 928 Heger Wm F @
 - 929 Quast Louis C @
 - 931 Patterson Georgia Mrs @
 - 932 Orr Geo O @
 - 935 Gingsberg Wm @
 - 936 McGillis Mary B Mrs
 - 942 Henderson B @
 - 945 Pelestein Dr @
 - 946 Mayer Frank G @
 - 947 Guerin Geo V jr
 - 948 Lueker Wm @
 - 950 Jones Frank B @
 - 951 Hannon Edw F
 - 954 Pellen Mathilda Mrs @
 - 957 Lloyd Howard B @
 - 958 Radke Angela C Mrs
 - 961 Rice Virginia
 - 964 Fulton Alr M @
 - 965 Cayou Arth
 - 968 Schroeder Louis C @
 - 969 Holmes Clifton C
 - 972 Brink Hugo A @
 - 976 Hurley Frank W
 - 975 Bees John N
 - 976 Vacant
- Chatsworth intersects**
- 988 Bumgariner Sidney D @
 - 990 Murray Francis H @
 - 993 Diamond Abr A @
 - 997 Wolfolk Wm W
 - 998 Appelman Abr
 - 1000 Pinn Allan @
 - 1003 Harvey Veagh T
 - 1004 Gerber B C @
 - 1005 Reid Jas W @
 - 1008 Sibbetky John @

- FAIRMOUNT AV—Contd**
- 1009 Goldberg Hyman J @
 - Cahn Bernard M
 - 1010 Bjorstad Anna Mrs
 - Kluge Albert E @
 - 1011 Herman Saml M @
 - 1014 Lunney Jas B @
 - 1017 Hoffmann Fred C @
 - 1021 Gavin Martin J @
 - 1025 Wilson Wm H @
 - 1027 Seiler Frank V @
 - 1031 Shields Francis F
 - 1033 Bear Sol
 - 1037 Weller Henry @
- Oxford intersects**
- 1042 Trocke Herman R @
 - 1044 Macdonald Clinton F
 - 1047 Stone J Clair @
 - 1045 McMeekin Thos W @
 - 1048 Quille Marie L @
 - 1052 Katz Victor @
 - 1053 Kutz Harry @
 - 1056 Klein Karl V @
 - 1057 Tierney Walter E @
 - 1058 Ream Jane M Mrs @
 - 1061 Lohby John G @
 - 1062 Dockman Edw @
 - 1065 Hansen Fred C @
 - 1066 Stein Jack @
 - 1068 Murphy Wm P @
 - 1071 Bishop Rollin O
 - 1072 Siegel Albert @
 - 1075 Francks Jos H @
 - 1077 Richter Frank H @
 - 1080 Druck Wm @
 - 1081 Keirstead C V @
 - 1084 Recker Mathida M @
 - 1085 Nelson John C @
 - 1085 Boerner John W Hon @
 - 1087 Bernish Wm R
 - 1089 Gelsenheyer H M
 - 1092 Wall Edw J @
- Lexington Hwy intersects**
- 1116 Huber Roy E @
 - 1121 Lathrop John H
 - 1128 Curtis Frank E @
 - 1132 McManis Jas W @
 - 1136 Kliman Irving H @
 - 1140 Rosenblum Philip S @
 - 1144 Frishberg Benj @
 - 1150 Dieckhaus Alois J
 - Holmes Geo R
 - 1156 Vacant
- Dunlap intersects**
- 1160 Cosgriff Alex J @
 - 1166 Fischer John A @
 - 1170 Kelleff Mary G @
- CHS&P&PR crosses**
- 1217 Edlund Esther E @
- Griggs intersects**
- 1222 Smith Roy F @
 - 1223 De Louh Owen T @
 - 1224 Seiberth Jos F @
 - 1227 Severson Loyd E @
 - 1229 Vyvzalek Frank V @
 - 1231 Friedman Arth K
 - 1232 Kelly Leo J @
 - 1235 Carlson Robt @
 - 1238 Gillespie Austin M @
 - 1239 Hillers Dick A @
 - 1243 Greenleaf Guy F @
 - 1244 Murrin Michl M @
 - 1250 Kurtz Walter F @
 - 1254 McElbranti Frank A @
 - 1255 Vainoli Geo N @
 - 1258 Farrell Emma E Mrs @
 - 1259 Gunderson Geo @
 - 1262 Telen Carl G @
 - 1266 Simon Albert R @
 - 1267 MacDonold Errol J @
 - 1270 Campbell Geo C S @
 - 1271 Jack Wm R @
 - 1272 Green Wm B @
 - 1274 Kuller Harry
 - 1277 Fairchild Arnold @
- Syndicate intersects**
- 1288 McCubbin Robt J @
 - 1283 Elmsler Edw @
 - 1285 Seifert Andrew @
 - 1287 Johnson Carl O @
 - 1290 Nyhus Ralph E @
 - 1292 Dahl Martin P @
 - 1295 Griesbach Herbert F @
 - 1298 Bergup Geo J @
 - 1301 Oklow Saml F @
 - 1302 Iverson H J @
 - 1305 Berde Archie S @
 - 1306 O'Brien Mayme A @ piano
- Acbr**
- 1310 Peter Jas H
 - 1311 Kuipers Edw A @
 - 1311 Blackhurst John H @
 - 1315 Wunsch E G @
 - 1315 Katz Julius R @

Puritan Brand Milk
ST. PAUL MILK CO.
CALL GARFIELD 7538 OR YOUR GROCER.

1295

- 1319 Meyers Rose Mrs @
 - Wolpert Nat
 - 1322 Hamet Ralph W
 - Shellenberg David J
 - 1323 Heckstad Harold H @
 - 1326 Luettich Edw A @
 - 1327 Mitchell Bernard J @
 - 1329 Williams Roger @
 - 1330 Racker John B @
 - 1333 Schein Arth E @
 - 1336 Carlson Iver H @
 - 1337 Oby Walter @
- Hamline av intersects**
- 1340 Norak Edw @
 - 1346 Fige Wm C @
 - 1349 Finberg Z Willard @
 - 1352 Westgate M P Mrs @
 - 1355 Crumhagen Dewey F @
 - 1359 Starva Gordon F @
 - 1360 Bloomhain G U
 - 1366 Alliss Chas C @
 - 1367 Egge Chas E @
 - 1370 DeGroot Stella F Mrs
 - 1371 Spear Paul R
 - 1374 Walston Chas P @
 - 1375 Nelson John C @
 - 1378 Hubbard John G @
 - 1381 Drew Richd G @
 - 1382 Hofer John C @
 - 1383 Rohleder Aug F @
 - 1387 Farrell H Jas @
 - 1590 Hunt Robt P @
 - 1391 Duvall Arndt J @
 - 1394 Miller Jacob A @
 - 1397 Meier Wm @
- Albert intersects**
- 1402 Westlund Peter @
 - 1405 Nyquist Chas A @
 - 1408 Galter Wilfred W @
 - 1409 Baisley Henry E @
 - 1412 Beyer Chas H @
 - 1413 Leary John A @
 - 1415 Madison Frank I @
 - 1417 Frautschi Wm F @
 - 1420 Desmond Mathew J @
 - 1421 Stevenson Jas E @
 - 1423 Bowler Henry @
 - 1429 Berland Isaac @
 - 1430 Thompson Thos @
 - 1433 Rice Harold G
 - 1434 Hanson Mary Mrs @
 - Geraghty Jas J
 - 1436 Downing Edw C @
 - 1440 Johnson Hillerd M
 - 1441 Hochen John J @
 - 1445 Whitteker Walter C @
 - 1446 Hartwell Shattuck O @
 - 1449 Dipon Wm P @
 - 1451 Nelson Nicholas @
 - 1453 Katz Wm F @
 - 1454 Behler Lloyd A @
 - 1456 Henry Edw J
 - 1458 Trapp Geo D @
 - 1950 O'Meara Chas M
 - Sawyer Mary I Mrs
- Fascal intersects**
- 1462 McDermott M F Mrs @
 - 1465 Anderson Nicholas @
 - 1466 Callahan Donald W
 - 1468 Cottler John M @
 - 1469 Bleecker Kath T Mrs @
 - 1472 McGee Leish F @
 - 1473 Smith John R @
 - 1476 Anderson Andrew W
 - 1478 Briggs Allan @
 - 1482 Kendall M Mrs @
 - 1483 Stearns Jas A @
 - 1486 Johnson Marie A @
 - 1489 Lindholm Robert @
 - 1490 Snell Thos A @
 - 1493 Aason Robt W @
 - 1494 Herges Peter J @
 - 1497 Rhan Tula O @
 - 1498 Richter Walter W @
 - 1500 Liebe Ida M Mrs @
 - 1501 Yungbauer Wm F @
 - 1501 Andrews Senle E
 - 1504 Kurzwel Harry @
 - 1505 Keefe Anna C Mrs @
 - 1512 Nordin Martha M Mrs @
 - 1513 Lang Carrie Mrs @
 - 1514 Thornton Kate M Mrs
 - 1517 Supercok Jos @
 - 1517 Piepler Louis L @
 - Dennis Clarence
- Saratoga intersects**
- 1520 Ames Harold H @
 - 1523 Fairmount Av Methodist Ch
 - 1526 Kinball Guy W @
 - 1533 Grove Paul L Rev
 - 1534 Rohlf Martin B @
 - 1540 Axelrod Maurice @
 - 1541 Gondell Gertrude R Mrs @
 - 1544 Hennessy Frank T @

- 1545 Pence Harry A @
 - 1548 Hickey Eprima K @
 - 1549 Batchelder Esther F Mrs @
 - 1552 Jankef John T @
 - 1555 Bouthlet John A @
 - 1556 Armstrong Geo B
 - 1568 Alder John F @
 - 1560 Hanson Geo B
 - 1563 Hense Theo H @
 - 1564 Walstrum Emma C @
 - 1567 McCue Jos R @
 - 1573 Perkins Durr F @
 - 1577 Wilder Glen B @
 - Snelling av intersects
 - Pierce av intersects
 - 1822 Lee Chas @
 - 1825 McCall H Howard @
 - 1828 Sturmer Hugo J @
 - 1829 Grove C M Mrs @
 - 1832 Germain Lloyd A @
 - 1833 Tschida Adolph L @
 - 1835 Kelly John V @
 - 1838 Chase Kenneth E @
 - 1841 Holman Fred C @
 - 1842 Woodruff Seymour L
 - 1844 Haag Wm R @
 - 1847 Hanson Robert W @
 - Meade Hugh
 - 1850 Late Mary E Mrs @
 - 1853 Morse Fredk J @
 - 1856 De Witt Franklin
 - 1857 Peterson John R @
 - 1861 Gray Ella R Mrs @
 - 1862 David Quentin J @
 - Fraser Myrtle E
 - 1865 Beyer Chas H @
 - 1866 Raess Ernest J @
 - 1872 Starkey Thos A @
 - 1875 Anderson Henry B
 - 1876 Peterson Frank Mrs @
 - 1879 Montgomery F W Mrs @
- Howell intersects**
- 1880 Bergstrom Alf M @
 - Murphy Nathan I Mrs
 - 1881 Rowe Elden
 - 1886 Reid Harold S @
 - 1889 Zakarane Geo P @
 - 1890 Paton Leo A @
 - 1891 Andersson Edolph @
 - 1898 Sturmer John @
 - 1899 Nelson Geo H @
 - 1902 Cleary Lawrence J @
 - 1905 Powers Hele M Mrs @
 - 1906 Miller Alice A Mrs @
 - 1909 Lancelot John B
 - 1911 Crahan Frank S @
 - 1916 Nardall Eug @
 - Segale Jos S @
 - 1917 Goudard Wm T @
 - 1922 Hansen Richd H @
 - 1923 Peter Myrtle E @
 - 1926 Storrer Albert J @
 - 1929 Reardon Andrew E @
 - 1932 Dick Russell H
 - 1935 Green Thos W jr
 - 1938 Berg Raymond F @
- Prior av intersects**
- 1940 Johnson Geo A L @
 - 1943 Rosenthal Harry @
 - 1946 McVeigh Edna M Mrs @
 - 1947 Kirchmaler M J @
 - 1952 Selmkor Wm F @
 - 1953 Messen Myrtle E Mrs @
 - 1956 St Pierre Lionel E @
 - 1959 Ames Albert H @
 - 1962 Ruyon Albert L @
 - 1963 Simon Harold J @
 - 1965 Strand Leif R
 - 1969 Sending Theo W E @
 - 1973 Doocy J Leo W @
 - 1975 Bowman Lawrence O @
 - 1977 Snipes Alvis H @
 - 1982 Hall J Leo
 - 1983 Smith Wm F @
 - 1986 Street Frank W Rev @
 - 1987 Nelson Christine M Mrs @
 - 1990 Frantz Frank A @
 - 1991 Pinck Leo A @
 - 1996 Slaughter Earl V @
 - 1999 Falhey Michl J
- Kenneth intersects**
- 2000 Davis Geo @
 - 2001 Rupp Fredk @
 - 2005 Storrer Ernest E @
 - 2006 Lech Jos A @
 - 2010 Milhan Roy B @
 - 2011 Irish Wm @
 - 2014 Kelly Raymond C @
 - 2015 Koch Leon M @
 - 2018 Reissler John H @
 - 2020 Quinn Harold J @
 - 2024 Gauthier Geo A @
 - 2025 Gray Chas L @

Signature Furniture and Auto
LOANS
Up To \$300
A Loan Our Way Is Easy To Pay
FAMILY LOAN CO.
218 Bradley Bldg.
112 E. 6th Cor. Robert
Tel. Garfield 4824
Licensed under Minn Small Loan Act

Nelson's Weatherproof Products
Nelson's MASTER ROOFS
Nelson's MASTER-FIL INSULATION
Call The **B. F. NELSON MFG. CO.**
Shipping Containers Folding Paper Boxes Roofing Building Papers Insulations Asphalt Paints
Mid 4380

The reproduction of R. L. Polk & Co. directories has been made in accordance with the terms and conditions of an agreement between Historical Information Gatherers, Inc. (HIG), and R. L. Polk & Co. The directories may not be further reproduced without permission.

© R. L. Polk & Co. 1944

SS-KOOC
Home of Society Brand, CGG and Fashion Park Clothes
Nationally Famous Haberdashery
ROBERT at SIXTH
BE 7367
CITIES SERVICE OIL COMPANY
500 ROBERT STREET ST. PAUL, MINNESOTA
NE 6895
CE 4401

THE NEELY
FINANCIAL
AGENCY
520 BREMER ARCADE
Tel. GARFIELD 2641

THE MORRIS PLAN
ALOAN TODAY
AYEAR TO PAY

MONEY?

Our Character Loans Help Keep a Good Credit

Three Lending Plans
Co-Mixers—Collateral Automobiles

CITIZENS-MORRIS PLAN CO.
76 E. 5th St. Garfield 7434

KOPPERS S. Brand Coal & Oil Co.
Over Fifty Years in Business
RICE AND UNIVERSITY
SAINT PAUL
GA Rfiled 7501

FUEL REX OILS

1164 EUCLID—Continued
112 Weber Geo
Hester intersects
1166 Habermann J E @
Griffith intersects
Johnson pkwy intersects
English intersects
Clarence and Etta intersect
Birmingham intersects
Barclay intersects
Kennard intersects
Flanninan intersects

1784 From 2500 Wabash av n to 2400 Larpenieur av l w of Crownwalk av
670 McCarthy Well Co
891 Burns Win H @
700 Davis Lester C
704 Vacant
706 Grinde Selmer C @
708 Bakery Equipment Service Co
716 Haco Mfg Co trailer couplers mfrs
718 Anderson Carl O @
Myrtle av intersects
722 Egesborg Nels C
Johanson Gunnar T
730 Debee Leonard E
732 Debee Carl E
740 Strand Oscar T
744 Trevis Edwin H @
750 Macent Sam D @
756 Wareham B Dorsey
758 Berg Thorwald
758 Stanton Fredk D @
766 Gillespie Claude M
Schear Barbara
772 Hewitt Geo W
778 Kallhof Chas F @
Foss Donald
Franklin av intersects
786 Calnerross Co well drillers
Robertson J G & Co
power plant equip
Stanton Raymond E mfrs act
800 Cheese Products Co
Minneota Co-operative
Buyers Assn
University av intersects
848 Larson Alvin O
Tschida Robt
856 Babcock Frank A @
860 Slattery Austin E @
862 Hanson Peter J
Territorial av intersects
889 Colvin Culvin P @
890 Englund Louis J @
906 Shields Leo L @
907 Holm Aug @
Bayless av ends
918 Dekka John G @
917 Forbes Arth @
923 Mullane Harriet E Mrs
927 Jacobson Clarence N @
Tweed Arnold
929 Bonk Peter @
936 Vojte Herman A @ Ivory
Kinnear
958 Middleton Albert E @
Bly Keith
Frantzen Arth
Green Woodrow
Johnston Barney
Lustig Ole
Schmidt Vernon
Pearl intersects
1026 Atlas Mfg Co sheet mtg product

Robbins intersects
Manvel intersects
G N Ry crosses
N Langford av intersects
1228 Ollom Robt P @
1238 Bunting Wm C @
Carter av intersects
1276 St Dennis Edw
Bourne av intersects
1347 MacEachron Howard A
1356 Springs J G @
Anderson Albin H
1361 McAndrews Michl @
1364 Olson Le Roy F
1386 Arhart Lester L

1464 EUCLID—Continued
112 Weber Geo
Hester intersects
1166 Habermann J E @
Griffith intersects
Johnson pkwy intersects
English intersects
Clarence and Etta intersect
Birmingham intersects
Barclay intersects
Kennard intersects
Flanninan intersects

1784 From 2500 Wabash av n to 2400 Larpenieur av l w of Crownwalk av
670 McCarthy Well Co
891 Burns Win H @
700 Davis Lester C
704 Vacant
706 Grinde Selmer C @
708 Bakery Equipment Service Co
716 Haco Mfg Co trailer couplers mfrs
718 Anderson Carl O @
Myrtle av intersects
722 Egesborg Nels C
Johanson Gunnar T
730 Debee Leonard E
732 Debee Carl E
740 Strand Oscar T
744 Trevis Edwin H @
750 Macent Sam D @
756 Wareham B Dorsey
758 Berg Thorwald
758 Stanton Fredk D @
766 Gillespie Claude M
Schear Barbara
772 Hewitt Geo W
778 Kallhof Chas F @
Foss Donald
Franklin av intersects
786 Calnerross Co well drillers
Robertson J G & Co
power plant equip
Stanton Raymond E mfrs act
800 Cheese Products Co
Minneota Co-operative
Buyers Assn
University av intersects
848 Larson Alvin O
Tschida Robt
856 Babcock Frank A @
860 Slattery Austin E @
862 Hanson Peter J
Territorial av intersects
889 Colvin Culvin P @
890 Englund Louis J @
906 Shields Leo L @
907 Holm Aug @
Bayless av ends
918 Dekka John G @
917 Forbes Arth @
923 Mullane Harriet E Mrs
927 Jacobson Clarence N @
Tweed Arnold
929 Bonk Peter @
936 Vojte Herman A @ Ivory
Kinnear
958 Middleton Albert E @
Bly Keith
Frantzen Arth
Green Woodrow
Johnston Barney
Lustig Ole
Schmidt Vernon
Pearl intersects
1026 Atlas Mfg Co sheet mtg product

1464 (1928) R. L. POLK & CO'S
Chilcomb av intersects
Pierce av intersects
Buford av intersects
Hendon av intersects
Eaton av intersects
1605 Home & Social Center for Blind
Weber Mathew
Larpenieur av intersects
1747 Studt Mary Mrs @
1774 Gollightly Jas W @
1784 Gann Neal J @
Michigan Hills Golf Club n end
Mund Walter H

EVA—From 185 E Fillmore av s to Eaton 2 e of S Robert
Fillmore av intersects
Fairfield av intersects
125 Turner Sam auto repr
130 Sigal Bertha Mrs
131 Geiler Louis
134 Christison Wm C mach shop
135 Patzick Ida Mrs @
Kaminsky Hyman
136 Brabo Le Roy
137 Windish Frank J
138 Coronado Juan
Crown Arth
139 Nerenberg Harry @
140 Berry Robt W
141 Monito Gonzalo
141 Miller Reuben @
Fitzernau repr
Indiana av intersects
154 Pegg Henry L
155 Lawrence Rose Mrs
156 Tules Jos
Cohn Herman L
Ginsberg Cella Mrs
157 Kowski Alex
158 Belinsky Jacob @ expm
Belinsky Harry R
Damian Sign Co
Groemark Frank
159 Charles Ralph
161 Strout Jos
164 Berkovitz Abr
165 Vad Meyer @
Hinz Roy
168 Myers Assn
168 Grieben Solomon
168 1/2 Becker John J
175 Vad Jacob @
Chicago av intersects
177 Isaac Morer @
Isaac Michl M
Isaac Peter M
179 Vad Louis L gro
180 Schneider J W
Schroeder Lloyd
183 Galgano Mary Mrs @
Galgano Anthony
184 Kiefler Rebecca Mrs @
Meckler Saml
187 Ryan Mendel @
193 Geraldo Mary V Mrs @
197 Lynch Jas T @
Anderson Milton I
Plato av intersects
204 Martineau John H
205 Rubenstein Dora Mrs @
209 Packerman Nathan @
210 Lynch Jas T gro
211 Martinez Wenceslao
215 Josephs Jos P @
216 Plant Jos F @
221 Thomas Geo @
222 Mathison Oscar @
225 Thomas Michl
235 Wilkins Nick I @
237 Frem Jos W
239 Burgy Stanley @
Oregon begins
265 Mudek John P
Morrison intersects
Eaton av intersects

EVERETT CT—From G N Ry n to 2178 Wheeler I e of Raymond av
1045 Linton Robt @
1048 Iannazzo Frank @
1051 Wheeler Jos B
1052 Hurley Vincent A @
1055 Vacant
1056 Hager Helen Mrs @
Parque Edwln J
1059 Mair Anna S Mrs @
Ronning Francis

1060 Fales Chas A
Fales Chas G
1066 McDowell Lee R @
Anderson Peter T
Winn Dora Mrs
1069 Douglas Archer M @
Douglas Everett G
Lyon Perry A
Hendricks Robt M
1070 Ramstrom Gladys Mrs @
Newman Christina Mrs
Swansen Haskell J

EVERGREEN PLACE—From 1190 St Clair s to Jefferson av l w of Lexington pkwy
EXCHANGE E—From 498 Wabasha ne to 498 Cedar n of 9th
21 Capitol Parking Lot
26 St Agatha's Conservatory music sch
Sisters of St Joseph
Cedar intersects
EXCHANGE N—From 182 W Kellogg Blvd n to 184 W 9th 4 w of St Peter
308 Vacant
4th intersects
344 Vacant
350 B-Line Service auto reprs
Kowe Garnet E auto
352 Vacant
7th and 5th intersect
389 Armory The
Two Hundred & Sixth
Infantry Minn National Guard
Minn National Guard
St Paul Armory Board
St Paul Armory Comm Service Club
U S Army Instructors with Minn Natl Guard
6th intersects
402 Western Badge & Novelty Co
406-08 Fahey Ellen Mrs @ fur rms
407 Gardner Frank L
408 Dion Fred
411 St Paul Auto Laundry Co
413 Northern Auto Electric
414 St Paul Auto Radiator Co
418-24 Auto Tire Co of St Paul
Eld Harry A auto repr
420 Collins Edw M
IHll Hedwig Mrs
Johnson Saml
Koenker Henry F
Mohr Kath Mrs
427 Artes Wm flt sta
EXCHANGE S—From 182 W Kellogg Blvd s to 280 Elm s of W 7th
Eagle intersects
187 Wehner Jacob
193 Eisenmenger L Meat Co garage
204 Wegeliner Martin H
204 1/2 Murphy Raymond D
206 La Battie Sidney
208 Matak Oscar @
Schultz John A
210 Lissick Wm M
Chestnut intersects
225 Walker Alleana furn rms
226 Exchange Apartments
Capitonoft Michl
228 Evans Fred L
Mudek St Pl
Myott Henry N
230 Vacant
232 Vacant
234 E. Coudeur Ralph
235 Simplex Co auto parts
240 Dahlquist Machinery Co elev mtrs
Kloos R H elec motor
244 Lobdell Nancy Mrs
245 Uptown Garage
250 Jensen Louisa M @ Walnut intersects

FIELD-SCHLICK
IN SAINT PAUL
The Finest Store in the Northwest
MEN'S - - - WOMEN'S - - - CHILDREN'S
CLOTHES AND ACCESSORIES
CEDar 8077
Fifth, Wabasha and St. Peter Streets

ST. PAUL HOUSEHOLDERS' DIRECTORY (1939)
19 Vacant
20 Finch Downtown Chevrol-
let used cars
21 Cummings Lillian M
24 West Hotel
Broderick Michl T
25 Leguil John barber
St Clair Ann R Mrs
26-30 Thefts & Grant sign
pins
27 Mead Phillip II radio repr
Farlow Beatrice E
30 Biershnek Herman A
heating contr
St Peter intersects
39 Capitol Annex Apts
Albrikston Amanda
Mrs
Arnold Lou Ella
Borchart Caroline E
Brunnicardi Jas
Evertson Carl W
Fitzgibbon Jos J
Hall Wm W
Hanson Violet
Hunter Lucille B
Lee Thos C
Loraldi Sofia Mrs
Malmberg Victor A
Mercury Martin
Narr Paul R
Nelson Geo E W
Scizer Lucille M
Sorenson Fred C
Steiner Robt J
Sura Leona
Tromper Olive
Webb Louise I
Wildes Bessie C
Wilson Louis E
Yukl Esther
43 Vacant
45 Van Houten Clarence R
furn rms
Trichia Raymond A
48-48 1/2 Al Vera Apartment
Hotel
Beebe Earnest A
Burke Theresa Mrs
Coughlin Mary J Mrs
Harter Enoch
Hoglund Bdw W
Lundstrom Roy D
Miles Clarence S
Oatway Anna Mrs
Kohwender Ralph A
Wolf Wm J
49 Tabnik Chas F flt sta
Assumption School
57 John Constance A
Schimshoek Sylvester S
68 Assumption Hall
Venne John W
69 St Joseph's Hospital
Sisters of St Joseph

EXETER PL — From Otis av
nw to Marshall av 3 w of
Cleveland av
72 Manthe Albert F @
76 Bathke Fredk H @
80 McGregor Jas E @
88 Towhan R Robt @
92 Mueller Otto W @
98 Alton Grace M Mrs @
102 Colman Robt C @
108 Osborne Jos E @
112 Becker Ott @
118 Murphy Ddw L @
Riverwood pl intersects
125 Stirn John G @
133 Kennedy Thos F @
137 Tushing Harvey T @
145 Olofinen I Thos @
149 Trussdell Wm H @
Selby av ends
155 Ruth Grove H @
159 Anderson Adolph M @
161 Tushing Harvey T @
171 Shultz Douglas J @
175 MacKay Thos @
179 Frain Thos J @
182 Kirk Edna K Mrs @
193 Teller Chas H @
Dayton av intersects
203 Schmid Erwin J @
209 Corwin Arth H @
214 Egan R P @
214 Lewis Frank M @
215 Prior Chas H @
222 Murphy Ignatius J @
229 Kilroy Edw J @

FAIR PLACE — From 1386
Arona av to 1386 Snelling
av l n of Como av
Ashbury av intersects
Snelling av intersects
FAIRBANKS—From Pascal av
w to Snelling av 2 n of Lar-
penieur av
Simpson av intersects
Arona av intersects
Ashbury av intersects
FAIRFIELD AV E—From 120
8 Wabasha ne to State 3 s
of the river
19-33 Cherry-Burrell Corp
dairy supplies
26 Vacant
34 Associated Seed Growers
Inc
C G W R R crosses
Starkey intersects
46 Vacant
50 Vacant
56 Einberger Frank G
59 Vacant
Custer begins
66 Valdez Lucio
Vasquez Masedonio
Widal Johr
66 1/2 Bandoaki Gertrude Mrs
74 Giampaolo Antonio
90 Engino Co 15
Livingston av intersects
94 Street vacant
Apartments
Schmitz Harry A
1 Stiles Ellen M Mrs
2 Pulsifer Jason B
3-4 Vacant
5 Dougherty Patk
7 Grace Jas
8 Vacant
9 Alcmovich Geo
10 Vacant
11 Greengard Simon
12 Vacant
Street continued
95-101 Minn Farm Bur Serv
Co feed
102 Henes Zacharias
104 Bistran Anton P
106 Jones Henry B
Jones Jas W
108 Vacant
110 Hanna Ward @
Robert intersects
129 Vacant
131 Beifeld Block
1 Meltzer Saml A
2 Sewerens Bertha T Mrs
3 Vann Wm H
4 Biel Violet Mrs
5 Perry Transfer Co
Perry Boniface J
6 Klug Erodine
7 Hoover Hale H jr
8 Du Chene Lawrence A
Street continued
133 Union Gospel Mission
(West Side Branch)
Eaton av intersects
153 Fred Meyer
Moreno Ezeckiel
Owens Willie
154 Mirsky Ben gro
159 Gleaman Nathan
Villas Luce Mrs
163 Bell Clifford
Schiff Jennie Mrs
164 Mirsky Ben
166 Bogush Nick
Cruz Francisco
Rodriguez Alk
Smith Albert R
rear Guerra Pomposo
Vasquez Eugenia Mrs
167 Vanderhook Glen shoe
rbldr
Daw John E
Karpuk Leon
Wagner Jack K
168 Contreras Victoria Mrs
Gonzales Mary Mrs
Gonzales Pedro
Ramirez Jose
rear Abramofsky Sarah Mrs
169 Singer Eva Mrs @
Rabinovitz Reuben
Wilson Jos
170 Bransil Gabriel @ gro

FOODS STORAGE & TRANSFER CO.
Office and Warehouse, 332 Rosahl St., Cor. E. 4th St.
Household Goods and Merchandise Storage
CEDar 8083
Local and Long Distance Moving

WE COLLECT DIFFICULT ACCOUNTS EVERYWHERE
Leading Wholesalers, Retailers, Physicians and Dentists of the Twin Cities
QUICK, PERSISTENT, PERSONAL CALL SERVICE
Our Clients Our References
COMMERCIAL SERVICE CO., INC.
Minnesota Bldg
Garfield 5931

St. Paul Polk City Directory
1939
© R. L. Polk & Co.
The reproduction of R. L. Polk & Co. directories has been made in accordance with the terms and conditions of an agreement between Historical Information Gatherers, Inc. (HIGs), and R. L. Polk & Co. The directories may not be further reproduced without permission.

W-K-O-O

Home of Society Brand and Michaels Stern Clothes

Nationally Famous Hosiery

ROBERT at 6th CE 7367

Take advantage of our sound method of reducing automobile insurance costs.

ANCHOR CASUALTY COMPANY

604 PIONEER BUILDING Cedar 7307

and
768 S. Mississippi River Blvd. DESOTO 8813 and SAINT PAUL

CAMPBELL COAL AND OIL CO.

19 West Fourth

Phone Garfield 4856

- 1466
- FAIRFIELD AV E—Cont'd**
- 174 Abalos Gabriel
 - 183 Lopez Francisco L
 - 183 New Ray Theatre motion pictures
 - 184 Vacant
 - Eva Intersects**
 - 186 Church of Our Lady of Guadalupe
 - Ballas Nick
 - 188 Ballas Nick Billiards Hernandez Peter
 - 194 Liefschultz Abr @ Moreno Alphonso Webb John
 - 198 Farley Jas J Munoz Leo
 - 200 Russian Brotherhood Congregation
 - 201 Fairfield Playgrounds
 - 208 Penn Wm
 - 220 Permouth Manuel fish dir
 - 222 Hall Hattie Mrs
 - Roberson Intersects**
 - 223 Komer Saml J confir
 - Glickman Nettie Mrs @
 - 225 Engelson Wm @ shoe rebldr
 - Hoffman Nathan
 - 226 Leinsohn Isadore @ dry gds
 - Henderson Prince H
 - 227 Lerner Morris 2d hd clo
 - 228 Vampa Canuto
 - 228 Vacant
 - 230 Smith Clyde barber
 - Tillman Geo M
 - 231 Nelson Ole S
 - Rabinovitz Chas H @
 - Ross Russell
 - 234 Morales Leo
 - Pedron Joseph
 - 235 Bercovitz Harold
 - Bercovitz Nathan
 - Smith Oliver A
 - Smith Clyde
 - 238 Blizinski W C @ gro
 - 239 Senensky Dora Mrs @ 2d hd clothing
 - Schwartz Joseph P
 - 240 Ehrlich Philip @ gro
 - 241 Stacker Aaron gro
 - 242 Kessel Oscar @
 - Elizondo Rosendo
 - Galvin Jovita Mrs
 - Mauricio John
 - Mauricio Nicholas
 - Rivas Theo
 - 243 Vad Louis L
 - Kessel Oscar baker
 - 244 Serbine Clara Mrs @
 - 246 Garcia Jos
 - Tamirez John
 - 248 Silver Front Buffet
 - beverages
 - Sanchez Louis
 - 250 Mintz Benj shoes
 - 252 Paul Peter beverages
 - 253 Kangel Francisco
 - 254 James Jas
 - 255 Belair John A @
 - 256 Abramovich Geo hdw
 - 257 Belair John A beverages
 - Plant Viola Mrs
- FAIRVIEW AV W—From 120 S Wabasha av to 120 Belle st s of the river**
- 16 Vacant
 - 23 Latuff Peter N beverages
 - 27 Latuff Peter N @
 - 28 Mastello Joseph
 - 31 Dutoir John W
 - 35 Wagner Alvina Mrs
 - Edward Intersects**
 - 40 Apartments
 - 1 Courke Joseph L
 - 2 Dahlgren John E
 - 3 Licht Walter II A
 - 4 Le Claire Edw M
 - Street continued**
 - 43 Koway Chas W
 - 47 Atwater Arth L
 - Atwater Jesse B
 - Ersson Laura V Mrs
 - Raymond Hay
 - 49 Dennis James A
 - Rutherford Fred
 - 50 George Jas J gro
 - 52 George Wilts A Mrs @

- (1939) R. L. POLK & CO.'S
- 54 Jacobson Elmer F
 - LeMay Henry F
 - 56 Kalomeres Christ
 - Stadt Saml M
 - 58 Solmes Wm W
 - Promies Frank E
 - 60 Carlson Albert
 - Mike Amelia Mrs
 - 72 Anderson John A
 - Shipley Wm
 - Walter Intersects**
 - 75 Farwell Ozmun Kirk & Co whse
 - 76 George Mike @ gro
 - Stalmer Stanley G
 - 80 Lippert Lester W
 - 82 Mash Jos F
 - 86 DeTusha Geo H
 - 88 Quinn T Frank @
 - 88 Cunningham Stanton J
 - Einberger Josephine Mrs
 - 102 National Lead Co paint mfrs
 - Hyde Intersects**
 - 110-116 Minnesota Macaroni Co
 - Moses ends**
 - 172 Kohrt Fred J
 - 178 Slipka Fred W
 - 180 Ferrin Theo W
 - 183 Schwartz Sylvester A
 - 187 Schwartz Jerome W
 - 191 Schwartz Edw A
 - Schwartz John G
 - 193 Mrozinski Peter M beverages
 - 194 Orloski Mildred Mrs
 - 195 Booher Robt G
 - Grzeskowiak John C
 - 196 Langlois Raymond H
 - Tessmer Robt
 - 197 Steiner Kath Mrs gro
 - Steiner Jos M @
 - 198 Du Bois Dean A
 - 200 Schmidt Mariet Mrs
 - Suter Aug U
 - 202 Damiano Jos J
 - 204 Solheid Nicholas C
 - 206 Fritolsk Ernest J @
 - 213 Di Valerio Nicholas @
 - Di Valerio Pasquale @
 - 216 Tibeau Julius @
 - 218 Ehrlich Philip @ gro
 - Kedroski John S
 - Solheid Mary Mrs @
 - 219 Auges Jos H
 - James Harry C
 - 220 Hemmings Allen
 - 221 Marsollek Ignatius @
 - Ohio begins**
 - 227 Hoff Marble & Tile Co whse
 - 228 Lasher Clarence D beverages
 - 242 1st fl vacant
 - Henderson D M Mrs
 - 248 Adams Products Inc wax polish mfrs
 - 251 Orloski Caroline Mrs @
 - 253 Glewwe Herman G
 - Glewwe Roy H @
 - 254 National Wire Cloth Co
 - 886 Vacant
 - 889 Kenna John J jr @
 - 892 Temple Herbert M @
 - 892 DeCoster Donal W @
 - 897 Fritz Wm D @
 - 900 Muller T Theo @
 - 901 Maits Geo A @
 - 902 Hilton Clifford L Hon @
 - 904 Teisberg Carl B @
 - 910 Vacant
 - 911 Birnberg Tobias L @
 - 912 Lynch Ann M @
 - 917 Birnberg Ansel M @
 - Milton Intersects**
 - 921 Hannigan H John
 - 922 Alstrom Henry W @
 - 922 DeCoster Donal W @
 - 928 Heger Wm C @
 - 929 Quast Louis C @
 - 931 Patterson G L Mrs @
 - 932 Ore Geo O @
 - 934 Gushberg Wm A @
 - 936 McGillish O'Kane J @
 - 941 Southerly A C Mrs @
 - 942 Poppe Martha D Mrs @
 - Ramsay Building Corp
 - 946 bidg contg
 - Feldstein Benj
 - 947 L. Grishbach Herbert
 - Weldberg Maurice

- 701 Wood Wm R @
- 702 Washburn Will O jr @
- 703 Beardsee C A Mrs @
- Beardsee Nelle D C S pract
- 707 Gross Norton N @
- 713 Leedy Edwin C @
- 720 Convent of the Visitation
- 721 Griggs Benj G @
- 727 Greenan Alvan A @
- 731 Murphy Paul C @
- 737 Bacon Lyle C @
- Gronit Intersects**
- 742 Sickels Lewis M @
- 746 Graves Geo B @
- 749 Seymour Lenore Mrs @
- 750 Bancroft Frank C @
- 753 Quinn T Frank @
- 756 Towse Geo @
- 757 Bagley Fred W @
- 759 Wheeler Merritt W @
- 760 Hartley Everett C @
- 764 Rothschild Ryland J @
- 767 Ransom Eliz M Mrs @
- 770 Moore Jas W
- 771 Lord John H @
- 772 Greenman Alfred A @
- 775 Townsend Theo @
- 776 Porter Chas E @
- 777 Mitchell Wm @
- 783 Schiberg Olof I @
- 784 Rubbs Walter A @
- 788 Johnson Florence A @
- 792 Herbert Carl P @
- 793 Briggs Asa C @
- 796 Atwater Peter @
- Avon Intersects**
- 802 Mayo Walter L @
- 805 Stearns Harry S @
- 807 Ramsay Reeve W @
- 807 Seymour McNeil W @
- 812 Purinton Dana S @
- 818 Hunt Walter J @
- 814 Kueffner Marie S Mrs @
- 815 Shaw John H @
- 817 Kynast Robt M
- 818 Mullaney Chas A @
- 821 Marvin Wm W @
- 822 Kerwin Mathew F @
- 824 Kerkow John J @
- 825 Paetzold Frederic L @
- 831 Nusser Aug @
- 832 Graves Conrad E @
- 833 Schock John H @
- 839 Dunn Laurence V @
- 844 Fairclough Geo H @
- 845 Bigelow Geneva @
- 847 Garland Edith M @
- 849 Rogers Frank S @
- 853 Gifford Judge H S @
- 854 Foote Jack C
- 855 Vacant
- 857 Rose Hortense H Mrs @
- Victoria Intersects**
- 862 Cummings Harold J @
- 865 O'Brien Gerald R @
- 867 Peterson Geo W @
- 868 Oakes Day @
- 873 Donnelly Stan D @
- 874 Drake Harry T jr @
- 880 Van Bergen Allen B @
- 881 Nager Wm L @
- 883 Miller Cornelia H Mrs @
- 886 Vacant
- 889 Kenna John J jr @
- 892 Temple Herbert M @
- 892 DeCoster Donal W @
- 897 Fritz Wm D @
- 900 Muller T Theo @
- 901 Maits Geo A @
- 902 Hilton Clifford L Hon @
- 904 Teisberg Carl B @
- 910 Vacant
- 911 Birnberg Tobias L @
- 912 Lynch Ann M @
- 917 Birnberg Ansel M @
- Milton Intersects**
- 921 Hannigan H John
- 922 Alstrom Henry W @
- 922 DeCoster Donal W @
- 928 Heger Wm C @
- 929 Quast Louis C @
- 931 Patterson G L Mrs @
- 932 Ore Geo O @
- 934 Gushberg Wm A @
- 936 McGillish O'Kane J @
- 941 Southerly A C Mrs @
- 942 Poppe Martha D Mrs @
- Ramsay Building Corp
- 946 bidg contg
- Feldstein Benj
- 947 L. Grishbach Herbert
- Weldberg Maurice

Puritan Brand Milk

ST. PAUL MILK CO.

CALL GARFIELD 7538 OR YOUR GROCER

- ST. PAUL HOUSEHOLDERS' DIRECTORY (1939) 1467
- 946 Longfield Arch N
 - 947 Guerin Geo V jr
 - 948 Karker Wm A @
 - 949 Moris Fred H @
 - 951 Goffstein Sydney W @
 - 954 Peilen Matilda Mrs @
 - 957 Houston Chas E
 - 958 Lohm Theo T
 - 961 Willard Danl E @
 - 964 Fulton Alf M @
 - 965 Manley Earl J
 - 968 Schroeder Louis C
 - 969 Holmes Clifton C @
 - 972 Brink Hugo A @
 - 973 Hurley Frank W
 - 975 Dolan Ann V
 - 976 Nelson June @
 - Chatsworth Intersects**
 - 983 Bumgardner Sidney D @
 - 993 Murray Francis H @
 - 993 Diamond Abr N @
 - 997 Wolkom Wm W
 - 999 Sinykin Albert R
 - 1000 Flinn Allan L @
 - 1005 Harvey Hugh F
 - 1004 Gerber B G @
 - 1005 Kidd Jas W @
 - 1009 West Bronson
 - 1009 Hoffman Sam @
 - 1011 Campbell Mary P Mrs
 - 1017 Hoffmann Fred C @
 - 1021 Lynch C Leo
 - Welton Angus E
 - 1025 Wilson Wm H jr
 - 1026 Seiler Frank V @
 - 1031 Butwinick Herman J
 - 1033 Miller Anna Mrs
 - Stamacher Dorothy
 - Wase**
 - 1037 Weiller Henry @
 - Oxford Intersects**
 - 1042 Trockle Herman R @
 - 1044 Macdonald Clinton P
 - 1045 Stone J Halr @
 - 1047 McMeekin Thos W @
 - 1048 Quillo Marie L @
 - 1052 Katz Victor @
 - 1053 Hocks Albert Edw B @
 - 1056 Klein Carl v @
 - 1057 Tierney Walter E @
 - 1058 Johnson Chas @
 - 1059 Ream Edw L @
 - 1061 Elbert Lawrence J @
 - 1062 Dockman Edw @
 - 1065 Hansen Fred C @
 - 1068 Greenberg Myron @
 - 1068 Weisenburger F V @
 - 1071 Steiner Hedley R @
 - 1072 Mogilner Mollie Mrs @
 - 1076 Francois Jos H @
 - 1077 Richter Chas J @
 - 1080 Druck Wm J @
 - 1081 Keirstead C V @
 - 1084 Becker Matilda M @
 - piano tohr**
 - 1085 Roegner John W Hon @
 - 1087 Nager Wm L @
 - 1088 Geisenheyner H M
 - Mead Mark W
 - 1092 Wall Edw J @
 - Lexington pkwy Intersects**
 - 1116 Eber H W @
 - 1121 Faricy Raymond W @
 - 1124 Lathrop Jack H
 - 1128 Lynch Edw N
 - 1131 Elston Philip S @
 - 1140 Reisberg Ben @
 - 1144 Frisberg Ben @
 - Moss Philip
 - 1150 Dieckhaus Alois J
 - 2d fl vacant
 - 1156 Stueg Robt H @
 - Aech Ben P
 - Dunlap Intersects**
 - 1160 Vacant
 - 1160 Evans Louis H
 - 1171 Keller Mary @
 - C M S T P A P R R crosses
 - 1217 Edmund Esther E @
 - Griggs Intersects**
 - 1222 Smith Roy F @
 - 1223 Ed. O'Connell Qm
 - 1226 Seiberlich Jos F
 - 1227 Davini Italo J @
 - 1228 Harms Wm C @
 - 1231 L. Grishbach Herbert
 - Kelly Leo J @
 - 1235 Wukawitz Frank X @
 - 1238 Gillespie Austin M @
 - 1239 Barthol Louis B @
 - 1242 Greenwood Gary P @
 - 1244 Murrin Michl M @
 - 1250 Kurtz Walter F @
 - 1254 Hildebrandt Frank A @
 - 1255 Lange Arnold C @
 - 1258 Barrett Emma B Mrs @
 - 1259 Gunderson Geo @
 - 1263 Chasa Elmer E @
 - 1266 Simon Albert R @
 - 1267 Van Ruden Henry
 - 1270 Campbell Geo C S @
 - 1271 Jack Wm R @
 - 1273 Greer Wm R
 - 1274 Ender Reuben
 - Geller Maurice R
 - Morgan Philip P
 - 1277 Cherry Robt H D @
 - Sydenhede av Intersects**
 - 1282 Risak Hlm Mrs @
 - 1283 Eisner Edgar R @
 - 1286 Seiffert Andrew @
 - 1287 Johnson Carl O @
 - 1290 Nyhus Ralph R @
 - 1292 Dahl Martin P @
 - 1295 Mitchell Eimer E @ gentl contr
 - 1298 Bergup Geo J @
 - 1301 Okino Wm J F @
 - 1301 Okino Eita Mrs @
 - 1302 Doran Raymond C
 - 1305 Vacant
 - 1306 O'Brien Mayme @ piano tohr
 - 1310 Averbach Morris @
 - 1311 Kueppers Edw A @
 - 1314 Blackhurst John H @
 - 1315 Wunsch E G @
 - 1318 Steln @
 - 1319 Myers Rose Mrs @
 - Wolpert Nat
 - 1322 Smith Robt L jr
 - 1323 Hocks Albert Edw B @
 - 1326 Luethge Edw A @
 - 1327 Mitchell Bernard J @
 - 1328 Williams Roger @
 - 1329 Tucker John B @
 - 1333 Schell John @
 - 1336 Oly Walter @
 - 1337 Lindsay Edw V @
 - Hamline av Intersects**
 - 1340 Gallivan Robt J @
 - 1341 Fargo Wm J @
 - 1349 Finberg Z Willard @
 - 1352 Westgate Martha Mrs @
 - 1355 Gruenhagen Dewey F @
 - 1356 Sundkvist Gerald E @
 - 1360 Strate Gordon E @
 - 1366 Alliss Chas C @
 - 1367 Chushman J L Mrs @
 - 1370 DeGroot Bertrum J @
 - 1374 Ficks Glenn B
 - 1375 Blomholm Gerhard U
 - 1378 Huppertz John @
 - 1382 Johnson Chas @
 - 1386 Robleder Aug F @
 - 1387 Silverman Chas M @
 - 1390 Hunt Robt P @
 - 1391 Duval Arndt J @
 - 1394 Miller John A @
 - 1397 Moffet Wm P @
 - Albert av Intersects**
 - 1402 Westlund Peter @
 - 1405 Nyquist Chas A @
 - 1407 Walker Wilfred W @
 - 1409 Bailey Henry B @
 - 1412 Vandermam Lloyd D
 - 1413 Schneider Jos R @
 - 1416 Madden Frank L @
 - 1417 Pravitich Wm F @
 - 1420 Desmond Mart J @
 - 1421 Stevenson Jas E @
 - 1425 Bertossi Henry A @
 - 1428 Berland Isaac
 - 1430 Johnson Thos @
 - 1433 Maher Leo J
 - 1434 Baker Jack G
 - Geraghty James J
 - 1435 Anderson Alphon
 - 1436 Alder Paul J
 - Haney Mary Mrs @
 - 1440 Johnson Hilleld M
 - 1441 Church Edw G Mrs
 - 1445 Whitteker Walt C @
 - 1446 Hartwell Shatuck O @
 - 1449 Dixon Wm P @
 - 1450 Nielsen Nicholas @
 - 1453 Schroeder Robt H @
 - 1454 Behler Lloyd A @
 - 1456 Vacant
 - 1458 Trapp Geo D @
 - 1459 McDonough Edw J
 - Schroeder Marvin P
 - Pascal av Intersects**
 - 1462 McDermott M E Mrs @
 - 1465 Andrew Nicholas A @
 - 1466 McDonnell Jas F
 - 1468 Cooter John M @
 - 1469 Bleeker Kath T Mrs @
 - 1472 Knowles Leigh F @
 - 1473 Smith J Roswell @
 - 1476 Anderson Andrew W @
 - 1479 Lowe Thos P @
 - 1480 Kendall Margt T Mrs
 - 1483 Stearns Jas A @
 - 1486 Johnson Marie A @
 - 1489 Lindholm Rubert @
 - 1490 Smith Thos A @
 - 1493 Theissen Alvin J
 - 1494 Hercules Peter J @
 - 1497 Sutley Geo E @
 - 1498 Richter Walter W @
 - 1500 Dougher Otto
 - 1501 Yungbauer Wm F @
 - 1504 Andrews Searle E
 - 1505 Kurzen Harry @
 - 1509 Keefe Anna Mrs @
 - 1512 Nordin Martha M Mrs @
 - 1513 Lange Shmuel M
 - Boytton Kate M Mrs
 - 1518 Spornick Jos @
 - 1517 Pieper Louis L @
 - 2d fl vacant
 - Sarantow av Intersects**
 - 1520 Riegel Clytie Mrs @
 - 1523 Fairmount Av Methodist Ch
 - 1530 Kitchell Guy W @
 - 1533 Grove Paul L Rev
 - 1534 Bohlig Martin F jr @
 - 1540 Axelrod Maurice @
 - 1541 Goodell Geo H @
 - 1544 Drangen John @
 - 1546 Pence Harry A @
 - 1548 Hickey Virginia K @
 - 1549 Batcherider Esther Mrs @
 - 1552 Janick John @
 - 1555 Bouthlier John A @
 - 1556 Vacant
 - 1559 Alden John F @
 - 1563 Smith Margt L @
 - 1563 House Thos P @
 - 1564 Walstrom Emma C @
 - 1567 McCre Jes R @
 - 1568 Perkins Dorl F @
 - 1572 Muller John @
 - Snelling av Intersects**
 - 1577 Fairview av Intersects
 - 1622 Lee Chas @
 - 1623 McGill Howard H @
 - 1628 Sturmer Hugo J @
 - 1629 Grove G M Mrs @
 - Langan Edw P
 - 1632 Bean Arch N @
 - 1633 Stowell C Willou @
 - 1635 Kelly John V @
 - 1638 Chase Kenneth E @
 - 1641 Holman Fred C @
 - 1642 Kahn Walter C @
 - 1646 Hager Wm E @
 - 1647 Driscoll Danl M
 - Redline Howard B
 - 1650 Ernest John L @
 - 1653 Morse Fred J @
 - 1656 De Muth Geo R
 - 1657 Peterson John R @
 - 1661 Gray Ella R Mrs @
 - 1662 David Quentin J @
 - 1665 Becker Henry B @
 - 1666 Dunn Lewis E @
 - 1672 Starkey Thos A @
 - 1675 Coleman Thos V @
 - 1678 Pierce Anna M @
 - 1679 Montgomery M F @
 - Sue Intersects**
 - 1680 Bergstrom Alf M @
 - 1681 Eyrnrum Otto W
 - 1681 Whitcomb Morton
 - 1686 Reid Harold S @
 - 1689 Birch Frank A
 - 1690 Pates Lee A @
 - 1691 Anderson Adolph
 - 1695 Bellina Wencel J @
 - 1699 Vacant
 - 1902 Sullivan Edw
 - 1906 Laranyi Jay W @
 - 1908 Miller Albert M @
 - 1909 Henry Aland Albert C @
 - 1911 Crahen Frank A @
 - 1916 Tavini Ralph J @
 - Nardini Eug J

MACEYS

Smart Apparel for Women, Misses and Children

100% Saint Paul Owned

SEVENTH STREET at MINNESOTA

Garfield 4831

© R. L. Polk & Co.

1939

The reproduction of R. L. Polk & Co. directories has been made in accordance with the terms and conditions of an agreement between Historical Information Gatherers, Inc. (HIGs), and R. L. Polk & Co. The directories may not be further reproduced without permission.



Puritan Brand Pasteurized Dairy Products

SAINT PAUL MILK COMPANY

Garfield 7538



F. W. TOPEL "THE QUALITY FLORIST" Roses

F. W. TOPEL "THE QUALITY FLORIST" Carnations

ST. PAUL BUILDERS MATERIAL CO.

(INCORPORATED)

BUILDING MATERIAL

265 Como Ave.

Phone Dale 3171



1390

EXCHANGE N-Continued
389 St Paul Armory Board
St Paul Armory Comm Service Club

402 Western Badge & Novelty Co
406 Fahey Jas lodgings
407 Koenker Henry
408 Salsbery Ediz J Mrs lodgings

411 Ahlberg Bearing Co
414 St Paul Auto Radiator Co
418 Peterson Walter L auto repr

427 Standard Oil Co fill sta
EXCHANGE S-From 182 W Kellogg blvd s to 280 Elm 1 s of W 7th

195 Weiner Jacob
199 Eisenmenger L Meat Co garage
204 Anderson Martin

(1934) R. L. POLK & CO.'S

318 Brings Martin @
Casey Lawrence
Dahlgren Raymond

EXCHANGE W - From 408 Wabasha w to 182 W 9th 1 n of 9th
9-15 Central Garage Inc auto dlrs

17 St Peter-Barnes Co undrks
Simpson & Willis undrtrs
White Cross Ambulance Service

19 St Peter Wm W
21 Cummings Lillian M @
24 West Hotel

25 Leguil Jack barber
Harrigan Mary
26 Duley Ida M Mrs restr

EXETER PLACE-From Cre-tin av nw to Marshall av s w of Cleveland av
72 Manthe Albert F
76 Wright Colin W @
80 McGregor Jas E @

EXETER PLACE-From 1386 Anna av w to 1386 Snelling av 1 n of W Como av
Asbury av intersects
Snelling av intersects

FAIRFIELD AV E-From 120 S Wabasha ne to State 3 s of the river
18-33 Cherry-Burrell Corp dairy supplies
26 Coplovich Max (est of) junk

FAIRFIELD AV W-From 120 S Wabasha av to 120 Belle s of the river
16 Vacant
23 Probosky Arth beverages

153 Chase Anna Mrs
Fried Meyer M
Martinez Martin
154 Smith Louis gro

163 Milkes Jennie Mrs @
164 Smith Louis @
166 1st and 2d fls vacant
Gonzalez Pedro O
Majorado Juan

169 Singer Eva Mrs @
Rabinovitz Reuben
Wilson Jos
170 Bransil Gabriel @ gro

200 Congregation of Russian Brotherhood
208 Koplin Saml @
220 Herman Nathan restr
Deer David J

228 Londer Simon barber
230 Isaac Michl barber
Rolnick Arnold
231 Vacant store
Singer Morris @

247 Vacant
248 Appelbaum Phil beverages
248% Vacant
249 Vacant

ST. PAUL HOUSEHOLDERS' DIRECTORY (1934)

40 Apartments
1 Dufour John W
2 Dahlgren John E
3 Vacant

130 Minnesota Macaroni Co
172 Frommes Frank E
178 Vacant
180 1st fl vacant

194 Kostner Aug
195 Triplett Jack
196 Kline John P
197 Clayman Myron H gro

228 Lokowich Frank H restr
242 Henderson David B
Schmidt Fred
Schmidt Geo

657 Strickland R G @
661 Sweeney W Homer @
665 Wilkinson Isabel Mrs @
666 Skinner Wm W @

689 Blodgett Fred S @
692 Warren Edmund L @
695 Burt Margt J Mrs @
Burt Harold G

742 Sickels Lewis N @
746 Graves Geo B @
749 Pollock Hester M @
750 Baneroff Frank C @

802 Mayo Walter L @
805 Gorham Benj @
807 Elliot Fredk M Rev @
808 Parkhouse H H @

862 Freeman Victoria intersects
865 O'Brien Gerald R @
867 Peterson Geo W @
868 Ores Day @

921 Hannigan H John
922 Allstrom Henry W @
923 Hurley Martin J @
928 Heger Wm F @

MAURICE ROSENFIELD & CO PALACE CLOTHING HOUSE 7th and Robert CEDAR 0549

The reproduction of R. L. Polk & Co. directories has been made in accordance with the terms and conditions of an agreement between Historical Information Gatherers, Inc. (HIGs), and R. L. Polk & Co. The directories may not be further reproduced without permission.

St. Paul Polk City Directory 1934 © R. L. Polk & Co.

Trade-Mark



The Monogram Hat

"for women who care"

SOLD IN GOOD STORES EVERYWHERE

MADE IN SAINT PAUL BY

ROBINSON STRAUSS & CO.

WHOLESALE MILLINERY

PARK SQUARE GA. 4331

Securities Of Foshay Controlled And Managed Utilities And Industrials From Alaska To Central America And From Coast To Coast In The United States

Wm. Foshay & Co.

Offices in 25 Cities

FUR COATS



FUR STORAGE

FUR REPAIRING

and

Restyling

1516

Euclid—Continued

938 Myers Nolan
991 Heller Geo F
992 Wackerfuss Joseph
994 Carlson Eva
997 Carlson Edw
998 Hollerbach Joseph A
1001 Capanough Bernard J
1002 Culp John W
1003 Glander Geo T
1004 Mosson Anna
1004 Santoferrari Harry
1009 Busacker Fredk
1009 Busacker Carrie nurse
1010 Torning Fredk
1011 Seydler Bertha Mrs
1012 Marron Joseph
1014 William Frank
1016 Campbell Annie E Mrs
1017 Start Floyd E
1024 Wackerfuss Wm E
1024 Ross Sidney E
1027 Sutherland Chas J
1028 Fletcher Mary B Mrs
1033 Gadow Henry W
1034 Bann Wm
1038 Wackerfuss Wm
1040 Vogler Wm M
1041 Anderson Berthel J
1042 Frank Chester A
1049 First Evangelical Church
Phillips Chas
1050 Kraemer Emil W
1054 Zinschlag Bertha Mrs
1056 Schmidt Otto
1062 Schultz Julius O
1074 Koppe Fred E
1075 Frost Maria
1084 Richter Oscar J
1089 Peterson Oscar
1093 Olson John W
1097 Sorenson Christina Mrs
1108 Reiter Theo F
1112 Muggenburg Wm
1166 Habermann Otto
1166 Griffith intersects
Johnson pkwy intersects
English intersects
Clarence intersects
744 Travis Edw intersects
Birmingham intersects
Burclay intersects
Kennard intersects
Flindrau intersects
White Bear av intersects

EUSTIS, from 2480 Wabash av n to 2400 Larpenneur av, first w of Cromwell av.
401 Yo Pava Frank A
670 McCarthy Well Co
694 Burns Wm H
700 Davis Lester C
716 Hegel William Spring
Bolster Co
718 Anderson Carl O
722 Brennan Irene Mrs
McCartan Frank
Sletten Gilbert
728 Rosenquist Hjalmer
740 Goldstrand John
744 Travis Edw H
750 Maccant Saml D
756 McDonald RHZ A Mrs
758 Stanton Fredk D
766 Dahlstrom Gust
772 Hewitt Geo W
775 Lenses Paul P
Carlson Raymond A
Franklin av intersects
Franklin Oil Products Co
Robertson J G & Co power plants
University av intersects
848 Bahlert Harry M
866 Stoven Arth E
860 Slatery Austin E
864 Doyle Leo

Territorial rd intersects
839 Petersen Erwin
912 England Louis
916 Shields Leo L

907 Holm Aug
Bayless av intersects
913 Dckka John G
917 Riedel Joseph
923 Mullane Frank L
927 Higgins Anna Mrs
929 Bonk Peter
935 Vojte Herman A Ivory
turner

Pearl intersects
958 Middleton Albert E
Berline Paul G
Gingie Nicholas
Love Vernon

Robbins intersects
N P Ry intersects
1011 Wheeler Joseph B
1052 Hakonen Fredk
1055 Fraser James
1056 Hager Aug L
1037 Mair David
1039 Sandberg David C
1060 Thill James B
1063 Thelmer Adelaide Mrs
1069 Douglas Archer M
Colvin Olivia P
1070 O'Leary Geo

Wheeler intersects
EVERETT PL, from G N Ry n to 275 Wheeler, first e of Raymond av.
1045 Linton Robt
1048 Innazzo Frank
1051 Wheeler Joseph B
1052 Hakonen Fredk
1055 Fraser James
1056 Hager Aug L
1037 Mair David
1039 Sandberg David C
1060 Thill James B
1063 Thelmer Adelaide Mrs
1069 Douglas Archer M
Colvin Olivia P
1070 O'Leary Geo

Wheeler intersects
EVERGREEN PLACE, from 1190 St Clair s to Jefferson av, first w of Lexington av.
1069 Douglas Archer M
Colvin Olivia P
1070 O'Leary Geo

EXCHANGE EAST, from 498 Wabasha n e to 498 Cedar, first n of Ninth.
26 St Agatha's Conservatory mus sch
Cedar intersects

EXCHANGE NORTH, from 182 W Third n to 184 W Ninth, fourth w of St Peter.
308 Keller W A Co printers
310 Scott Thos W auto repr
4th intersects
344 Universal Aviation School
352 Gingold Archie L mfg chemist
354 Lane Harry
356 Standard Stone Co repair shop
7th intersects
5th intersects
376 O'Leary Irwina Mrs lodg-ings
382 Schmalzbauer Frank
388 Regan Hannah lodgings
389 Anderson Adolph M
Thill Nicholas restr
394 Lang Christie lodgings
Reiss Geo J piano tuner
402 Western Badge & Novelty Co
404 Peterson Walter L auto repr
406 Fahcy James
407 Coyne Thos J
408 Havig Grace Mrs
411 Ahlberg Bearing Co
St Paul Auto Laundry Co
412 Vacant
414 St Paul Auto Radiator Co
416 Berry Wm F
418 Minn Battery & Elec Co
420 American Equipment Co
420 Apartments
1 Culligan Kath
2 St Germain Caroline
3 Ohlrogg Amanda Mrs
Street continued
424 Auto Tire Co of St Paul
9th intersects

EXCHANGE SOUTH, from 182 W Third s to 280 Elm, first s of W 7th.
Eagle intersects
190 Degaiter Arth
190 Eisenmenger L Meat Co garage
204 Twardovski Michl
208 Mackler Saml
Mogun Patk A
211 Vacant
210 Lane Sophie Mrs
218 Capece Patk
Taube Clara Mrs
225 Teuple Frank J

222 Sam Joseph
225 Garcia Pasqual
235 Belmonto Theresa Mrs
237 Joseph Joseph
239 Rupp Stanley
Florida intersects
Oregon intersects
265 Hessler Frank
Morrison intersects
Katon av intersects

226 Exchange Apartments
Derdoski Frank
Kingsley Chester R
Burgh Maude A Mrs
228 Struss Frank
Thak Thos H
230 Blackbird Pierre
Autrey Chas
Caticchio Giuseppe
234 Simberg Oscar A
Vacant 2d fl
Vacant 3d fl
Street continued
240 Dahlquist John L elev mfr
244 Richard Fredk
250 Jansen Mary
256 Vacant
Walnut intersects
202 Berg Harry
Bloomer Russell
Fransen Florence A Mrs
White Elmer
265 Furness Marion R Mrs
270 Di Re Pasquale
276 Vacant
284 Vacant
287 Coddling Donald H
Zaspel Albert
288 Hess Geo
293 Jansen Agnes
291 Vacant
297 Montana Apartments
Irestone John
Street continued
299 Pickens E
Sherman intersects
301 Vacant
302 Apartments
O Bolin Michl J
1 Peters Ernest G
2 Rinker Bernard L
3 Wright Lillian Mrs
4 Polson Carl
5 Shobe Deo
6 Vacant
7 Cup Anna
Street continued
302 Vacant
306 Vacant
McGann Robt R
Gill Henry L
West Myrtle E
Zimski Anthony
307 Hartline Peter H
309 Woloskin Morris
Deming Richd S
315 Boyie Michl J
317 Lena Amanda
Forbes av intersects
318 Brings Martin
822 Sligen Harold A
Jack Howard
324 Smoliak Maurice
Scrivener Harry E
McElhone Felix
330 Russell Anna C Mrs
Oscarson Axel
Widener Dahl G
Forthun Ragnhild
Oscarson Clinton
Elm intersects

EXCHANGE WEST, from 498 Wabasha w to 182 W 9th, first n of 9th.
9 Central Garage Inc
1 auto drs
17 St Peter-Barnes Co undtkrs
Simpson & Wills undtkrs
19 St Peter Wm W
21 Cummings Lillian M
24 Gladstone Hotel
Yopie Henry P
25 Frackowski Leopold barber
Mazotes Geo N
26 Anderson Gust phonog-raph repr
27 Brown Margt M Mrs
29 G N M Child Parlor restr
St Peter intersects
39 Capitol Annex apt
Boide C F
Brown Edw

Carman Saml
Dobson M J
Drill Louis L
Elliott Benj M
Erickson May C Mrs
Fuller J A
Haynes Nora
Hubble Alld
Innen Theo
Jeffris W A
Lemmon Anton B
Lowenthal Joseph M
Malmberg Victor A
McCarthy Geo H
Street continued
41 Clay F sign ptr
43 Hershkovitz Louis shoe rebltr
Vacant 2d fl
45 Wells Emma Mrs lodg-ings
48 Warren Apartments
Ilina Henry A
Ilina Vernon
49 1/2 Schroeder Leonard
Ely George Co
52 Assumption School Sls-ters of Notre Dame in charge
55 Street of Annie Mrs lodgings
57 Crabb Lewis S
68 Assumption Hall
Therens Paul
69 St Joseph's Hospital
9th intersects

EXETER PLACE, from Cretin av n w to Marshall av, third w of Cleveland av, formerly Marlboro av.
76 Wright Colin W
80 McGregor James E
Oits av intersects
88 Pinney Isadore J
92 Mueller Otto W
95 Huntton Everett H
102 Colman Robt C
108 Schumacher Hugo V
115 Gray Geo P
118 Murphy Edw L
Iverwood pl intersects
125 Sten John G
132 Kennedy Thos B
134 Crosby Arth N
145 Nygren John P
149 Truesdell Wm H
156 Ruth Grove F
159 Anderson Adolph M
Selby av intersects
167 Dunn Lewis E
171 George Chas M
176 Tierney Chas R
179 Froehlich Jeanette drs-mkr
185 Nakashian Arsene
193 Teller Chas H
Dayton av intersects
203 Schmid Erwin J
209 Vacant
211 McCarthy Hugh
214 Lewis Frank M
215 Fry Ralin J
229 Smith Clarice M Mrs
Marshall av intersects

FAIR PLACE, from 1388 Arona av w to 1386 Snell-ing av, fifth n of Como av W.
Ashury av intersects
Snelling av intersects
FAIRFIELD AV EAST, from 120 S Wabasha n e to State, third s of the river.
23 Coplovich Max junk
33 Cherry Burrell Corp creamery supplies
34 Associated Seed Grow-ers Inc
Starkey intersects
46 Perry Robt J
50 Vacant
56 Buve Eliz Mrs
60 Vacant
64 Vacant
Custer intersects
66 Stiles John
69 1/2 Preston Wm

68 Leeman John saw filer
74 Lamolo Anthony
90 Engine Co 15
Livingston av intersects
94 Mogelson Bros
St P Hilde & Fur Co
Hernandez John B
95 Fidelity Storage & Transfer Co whse
102 Henes Zacharias
Gammel Hannah O Mrs
104 Behr John
Jones Frank
rear Balanger Nettie Mrs
106 Mathews Saml A
108 Ruth Timot F sign ptr
Rodriguez Phillip
110 Hanna Ward
Robert intersects
123 Dalglish J Mark twine
124 Apartments
1 Hess Frank
2 Nemanovsky David
3 Vacant
4 Vacant
5 Smith Marquette
6 Innes Wm
7 Glickman Henry
8 Warren Alex
Street continued
123 Union Gospel Mission
Riverview Br
140 St Peter Baptist Church
146 Freytag Emma Mrs
148 Louis Augustine feed
Katzovitz Saml
Katon av intersects
153 Gleeman Nathan
Chase Anna Mrs
154 Smith Louis gro
159 Singer Morris gro
Fried Meyer
163 Milkes J Solow
164 Smith Louis
166 Carolus Gullio
Lafrone John
166 1/2 Guerra Pomposo
167 Lapius Nathan shoe rebltr
Furness Alfd
168 Avolus Gabriel
Castro Acenogia
Hull John
rear Abramofsky Sarah Mrs
169 Singer Eva Mrs
Marrinson Saml
170 Bransit Gabriel
174 Garcia Augustine
Pacheco Felix
Sanchez Antonio E
183 New Ray Theatre mov-ing pictures
184 Robins Barrei & Bag Co
Dya intersects
186 Ballas Nicholas
188 Ballas Nicholas bil-lards
Moreno Alphonse
194 Farley Mayme Mrs
Liefschultz Abr
Liefschultz Louis M
196 Solomon Otto
200 Ruttman Thos
200 Congregation of Rus-sian Brotherhood
208 Koplin Saml
220 Herman Nathan confr Kidd Wm
Robertson intersects
223 Vacant 1st fl
Glickman Herman
225-Engleton Wm shoe re-bltr
Harris Bernard
226 Levinsohn Isadora dry gds
227 Lerner Maurice 2d hd clo
Leibovitz Jennie Mrs
228 Lender Simon barber
231 Rabinovitz Chas H
Robbins Eli
232 Vacant
234 Bravo Alfonso P
235 Berkovitz Nathan 2d hd clo
Boderman Louis tailor
238 Tatelbaum Frank gro

Coal, Coke, or Briquets for every possible heating requirement.

NORTH WESTERN FUEL CO.

346 Robert St. Cedar 2660

ST. PAUL HOUSEHOLDERS' DIRECTORY (1929)


1517

1518

Buy "Certified Material" at

Lampland Lumber Company

East Eighth at Locust Street
ST. PAUL
CEDAR 4980



To Locate Your Physician or if in Need of a Nurse

CALL CEDAR 7840

PHYSICIANS & DENTISTS SERVICE BUREAU INC.

Lowry Medical Arts Building

St. Paul Polk City Directory 1929

The reproduction of R. L. Polk & Co. directories has been made in accordance with the terms and conditions of an agreement between Historical Information Gatherers, Inc. (HIGs), and R. L. Polk & Co. The directories may not be further reproduced without permission.

© R. L. Polk & Co.



Puritan Brand Pasteurized Dairy Products

SAINT PAUL MILK COMPANY GARfield 7538



Investment Securities THE MINNESOTA COMPANY

360 Robert Street, St. Paul Affiliated with THE NORTHWEST BANK CORPORATION

- 1518 (1929) R. L. POLK & CO.'S
Fairfield av E-Continued
239 Senensky Daba Mrs 2d
240 Ehrlich Philip baker
241 "Lebanon" The Kosher
242 Sevak Saml tailor
243 Kessel Oscar C
244 Morena Refugio
245 Zambora Urbano O gro
246 Serbine Henry H O gro
247 Salute Rose Mrs O gro
248 Rubenstein Benj tailor
249 Torgent Morris soft
248 1/2 Sevak Geo
249 Serbine Clara Mrs gro
250 Mintz Benj shoes
251 Corey Chas gro
252 Corey Chas gro
253 Corey Chas gro
254 Belair John A
255 Abramovich Geo gent
257 Belair John A gro
FAIRFIELD AV WEST, from
120 S Wabasha s w to 120
Belle, third's of the river.
23 Lauder 1st fl
24 Lauder Peter O
29 Dufour Henry
31 Richa Joseph
35 Auge Paul
Edward intersests
40 Apartments
1 Wagner Otto P
2 Auge Geo J
3 Sarek Frank
4 Vacant
Street continued
43 Vacant 1st fl
Corey Sultana Mrs O
Bellanger Peter H
Rutherford Fredk
Backer Reider
James Rose Mrs
Ibarra Marcelmo
LaDouceur Ralph D
George M & Son gro
George Michl O
Einberger Frank G
Sivigny Emil R
McGinnis Anna C Mrs
Shiley Wm C
Hemming James
Raasch Paul G
Cline Lawrence
Yeager Edw G
Anderson John
Hemming Herman
Walter intersests
75 Farwell Ozmun Kirk &
Co wise
76 George Mike gro O
77 Rieder Chas E Mrs
82 Gervais Sidney J
86 Auge Joseph A
McLane Clara B Mrs
Darvay Clifford N
102 National Lead Co lead
pipe mfrs
Hyde intersests
130 Minnesota Macaroni Co
Moses intersests
172 Quast Gustave O
173 Quast Margt Mrs O
180 Currier Martin
Marquette Alex
Rauch John
185 Schantle Louis
189 Thomas Frank E
191 Green Gustave A
Daniel intersests
193 Vacant
194 Faucher Albert
195 Cohen Panny Mrs gro
196 Le Toumeau Arsene
198 Vacant
200 Suter Aug U
Rudenick Gustave O
Le Toumeau Oliver J
204 Solheid Mary Mrs J
205 Faltesek Ernest J
Vacant 2d fl
213 Di Valerio Nicholas O
216 Stawychy Joseph
218 Kedroski John S
Solheid Nicholas
219 Orloski Julius A
Vanderbeek Jacob
220 Vanderbeek John
221 Marsolick Ignatz
Ohio intersests
Ethel intersests
228 Kostner Aug N
Stokes Products Co pol-
ish mfrs
342 Melco Chas M O
Henderson David B
243 Adams Tax Products
Mig Inc
251 Orloski Martin
252 Robinson John T
253 National Wire Cloth &
Iron Works
Belle intersests
FAIRMOUNT AV, from 158
S Dale w to Scneling av
and from Fairview av to
Mississippi River blvd.
Fourth s of Summit av
618 Strong Cath Mrs
628 Sommer Benj
633 Kellogg Frank B O
639 Comstock Alfd E O
645 Warren Clara II Mrs
654 Towle Avelina F Mrs
654 Smith Lewis O
657 Strickland Kate Mrs
661 Vacant
655 Wilkinson Isabel Mrs O
656 Skinner Wm M
671 Davis Herbert O
677 Williams Edw C O
St Albans intersests
630 Jackson Arch B O
632 Tiffany Francis B O
636 Briggs Geo N O
638 Sutz Fredk G O
639 Blodgett Fred S O
640 Warren Edmund L O
636 Rhodes Wm R
701 Wood Wm R O
702 Warren Wm A
703 Bergards Clara A Mrs
707 Harris Rufus E O
713 Leedy Edwin C O
720 Convent of the Visita-
tion
721 Griggs Benj G O
727 Groenman Almon A O
731 Murphy Dennis A O
Murphy Paul C lawyer
737 Bacon Lytle C O
742 Sickels Louis N O
746 Craves Geo B O
749 Maclaren Chas D jr O
750 Bancroft Frank C O
753 Gardner Julia E Mrs
756 Rothschild Val J O
757 Bagley Fredk W O
759 Vacant
760 Dagan Jane Mrs
764 Rothschild Ryland J O
767 Ransom Bliz M
Ransom Mary E Mrs
774 Zimmerman Harry R
771 Wight Fredk J O
772 Dougher James O
776 MacCarthy Anna E Mrs
776 Pearson Frank E O
777 Vacant
784 Schuber Helvina Mrs O
784 Grubbs Walter S O
788 Johnson Ida S Mrs O
792 Herbert Carl C O
793 Briggs Gust O
796 Boyson Alfd E O
797 Driscoll Theo G O
Avon intersests
302 Mayo Walter L O
305 Gorham Benj O
307 Ellet Fredk Rev O
308 Parkhouse Herbert H O
312 Wayne Carl D O
315 Loomis Mary E O
314 Kneffner Marie S Mrs O
315 Vacant
317 Shaw John H
318 Mullaney Chas A O
321 Marvin Wm W O
322 Kerwin Matthew O
Kerwin Bernadette mus
tchr
825 Paetzold Frederic L O
832 Seddon Isaac O
836 Schoch Wm F O
839 McKeehnice Alex A O
McKeehnice Cecil W O
844 Fairclough Geo H O
845 Bigelow Geneva O
846 Garland Edith M O
849 Rogers Lillita Mrs O
853 Gifford Judge H S O
854 Vacant
856 Blodgett Wm G
857 Rose Nathan S O
Victoria intersests
862 Freeman Harold C O
865 O'Brien Gerald R O
867 Peterson Geo W O
868 Ossa Day O
873 Donnelly Stan D O
874 Drake Harry T O
880 Van Bergen Allen B O
881 Stuckney Chas F O
883 Evans Donald W O
883 Miller Stanley F O
886 McMillan J Thompson O
889 Kenna John J O
891 Temple Herbert M O
892 Quast Louis C O
897 Fritz Wm D O
900 Kuller Harry O
901 Mairs Geo A O
903 Hilton Clifford L O
904 Peisner Carl B O
910 Kearson Wilford O
911 Berlin Tobias A O
916 McMillan Myron O
917 Birnberg Assel M O
Milton intersests
921 Mears Norman B
922 Alstrom Henry W O
923 Hurley Martin J
923 Fellows Fred F O
924 Quast Louis C O
931 Patterson Robt C O
932 Orr Geo O O
935 Ginsberg Wm O
936 Lacey Orlando O
941 Soucier Carl C O
942 Poppe Forrest R O
945 Feldstein Benj bldg contr
Ramsey Building Corp
946 Wright John A O
947 Hoy Harris J
949 Lucker Wm O
950 Nagle Michl T O
Mock Fred H
951 Baker Morris O
954 Pellen Saml O
957 Schmitz Rose E Mrs O
958 Dyingner Steven D O
961 Willard Danl B O
Turner James M
964 Fulton Alfd M O
965 McMahon Denis J
968 Altham Wm F O
969 Harper Orrol L osteopath
Turner James W
972 Brink Hugo A O
973 Dillon Robt G O
975 Cody John O
976 Standard Stone Co con-
crete blocks
Nelson Emma Mrs O
Chatsworth intersests
988 Baumgardner Sidney D O
990 Murray Francis II O
992 Vacant
997 Michaud Helen B Mrs
999 Goldman David M
1000 Phinn Allan L O
1003 Brawley Westworth B
1004 Gerber Bernhardt C H O
1005 Stahl Oscar T O
1008 Vacant
1009 Getz Morris M
1010 Elftan Saml
1010 Schroeder Baldwin O
1011 Levenson Benj O
1014 Campbell Donald C O
1017 Hoffmann Fred C O
1021 Rudawsky Saml O

THE C. REISS COAL COMPANY - Garfield 5341 - COAL 113 East Fourth Street COKE

ST. PAUL HOUSEHOLDERS' DIRECTORY (1929) 1519

- 1025 South James W
1027 Rether Frank V O
1031 Grant Geo G
1033 John Richd P
1037 Weller Henry O
Oxford intersests
1042 Trecker Herman R
1044 MacDonald Clinton F O
1045 Stone J Clair O
1047 McCookin Thos W O
1048 Quille Bernard O
1052 Katz Victor O
1053 Katz Harry O
1056 Klein Karl V O
1057 Harney Walter II O
1058 Beam Edw L O
1061 Ebert Lawrence O
1062 Dockman Edw O
1063 Frank Geo A O
1069 Weisenburger Frank V O
1071 Miller Paul W
1072 Mogilner Joseph O
1075 Francis Joseph II O
1077 Richter Chas J O
1090 Rudk Wm O
1081 Kelstead Campbell V O
1084 Becker Henry O
1085 Boerner John W O
1087 Johansen Ralph II
1089 Vacant
1092 Wall Edw J O
Lexington av intersests
1116 Huber Roy E
Blushfield Alice mus tchr
1121 Pritsker Leo O
1124 Millette Ernest G O
1128 Nelson Ole P O
1136 Kimball Percy G O
1140 Dwyer Paul A O
1144 Frisberg Benj O
1150 Kelly Howard E
Mills Henry H
1156 Singer Robt II
Sturm John H
1160 Kern Harry E
Dunlap intersests
1168 Vacant
1170 Quast Essie P Mrs mus
tchr O
1217 Edlund Selma F Mrs O
Edlund Esther E nurse
C M St P & B Ry intersests
Griggs intersests
1222 Molstad Wm O
1223 De Long Orrin T O
1226 Gauthier Lawrence A O
1227 Edlund Edw D O
1228 Harms Wm O
1231 Theis Wm ptr O
1235 Wukawitz Frank X O
1238 Gillespie Austin M O
1239 Yocum Percy E O
1243 Imhoff Martin G O
Imhoff Eva D mus tchr
1244 Catty Louis J O
1248 Bjork Torl L
1250 Hedman Victor A
1251 Grinsbach Herbert W O
1255 Van Der Horst O
1258 Farrell Emma E Mrs O
1259 Gunderson Geo O
1263 Chas Elmer E O
1266 Simon Albert R O
1267 Van Der Horst O
1270 Campbell Geo C S O
1271 Jack W Roy O
1273 McGrath Horace W O
1277 Cherry Edw H O
Syndicate av intersests
1282 Rising Lawrence D O
1283 Beck Hiram D O
1286 Seifert Andrew A O
1287 Johnson Matt O
1290 Nyhus Ralph B O
1292 Johnson Malcolm R O
1295 Mitchell Elmer E plstr
1296 Vacant
1298 Brawley Geo J O
1301 Ohlbow Etta Mrs O
Henry Edw J
1302 Bryngelson Gust A ce-
nant contr O
1305 Le Allen M O
1306 O'Brien Margt Mrs O
O'Brien Mary A mus tchr
1310 Averbach Morris O
1311 Kueppers Fred A O
1314 Blackhurst John II
1315 Vunsch Edmund G O
1318 Victor Hugo B O
1319 Myers Rose Mrs O
1323 O'Neill Clement G O
1328 Janssen Edw F O
1326 Luegthe Edw A O
1327 Mitchell Bernard J O
1329 Fulecher Warren C O
1330 Backer John B O
1333 Schelin Arth E O
1336 Davis Harry G O
1337 Ross Floyd II O
Hamiline av intersests
1340 Adler Robt O
1346 Jensen Archer O
1349 Lane Ben O O
1352 Dieffenbach John F O
1355 Gruenhagen Dewey F O
1359 Sundkvist Anna Mrs O
1360 Mills Chas G O
1367 Cushman Robt E O
1370 De Grodt Bertrum J O
1371 McKewen Gen L O
1374 Whiston Chas P O
1375 Lawson Chas ptr contr O
1378 Engle Cyrus M O
1381 Carlton Richd P O
1382 Carlson Chas O
1385 Allen Benneville W O
1387 Silverman Chas M O
1390 Hunt Robt P O
1391 Cowperthwaite Wm T
1394 Miller Jacob A O
1397 Vacant
Albert av intersests
1402 Westlund Peter O
1405 Nyquist Chas A O
1408 Walker Wilfred W O
1409 Batsley Henry E O
1412 Davison Philip M O
1418 Peterson Nils G bldg contr
1416 Madden Frank L O
1417 Trautsch Wm F O
1420 Desmond Matt J O
1421 Little Joseph M O
1425 Bertossi Henry A O
1429 Karkalits Chas F O
1430 Thompson Thos O
1432 Anderson Adolph J O
1434 Seekins Earl W
Sweet Ront C
1436 Moore Frank M O
1440 Heaney Wm T
1441 Hanson Hiram M O
1441 Churchill Harry P O
1445 Reed Myron D O
1446 Hartwell Shattuck O O
1449 Law Stanly W O
1450 Nielsen Nicholas
Dietrich Fannie nurse
1453 Mann Ellsworth Y
Snall Vincent D
1454 Behler Lloyd A O
1457 Erik Geo H
1458 Trapp Geo D O
1459 Abel Wm P
McGeo Milton J
Pasael av intersests
1462 McDermott Margt E Mrs
1463 Vacant
1465 Anders Nicholas A O
1466 Napier Gerald G O
1468 Anderson Marie O
1469 Bleecker James C O
1470 Johnson Leigh F O
1473 Smith John R O
1476 Anderson Andrew W O
1479 Charles Herbert J O
1490 Wilson Carl W O
1493 Stacy James A O
1496 Johnson Anna N Mrs O
1499 Albrecht Robt II O
1490 Snell Thos A O
1493 Brill Dean F O
1494 Orcus Robt O
1498 Gunnison Geo H
1500 Nygren Eric G O
1501 Yngrebaer Wm F O
1504 Reed Wm J O
1508 Kurzen Harry O
1509 Keez Anna Mrs O
1512 Nordin Chas G O
1515 Lang Simon O
1517 Nystron Kat M Mrs
1516 Baker Isadore O
1517 Plepler Louis O
Johnson Yale
1520 Riegl Jacob M O
Sarato av intersests
1523 Fairmount Avenue Meth-
odist Episcopal Church
1530 Kimball Guy W O
1533 McCrea Christopher H
Rey
1534 Hayden David II
1540 Axelrod Maurice
1541 Geddo Geo H O
1544 McAuley Wm J O
1545 Pearson John S O
1548 Hickey Margt Mrs O
1549 Saunders Kenneth
1555 Bouthlet John A O
1556 Quamme Edw G O
1559 Neander Victor O
1560 Smith Margt A O
1563 Hense Theo H O
1564 Walstrum Emma C O
1567 McCue Joseph R O
1568 Hyson Matilda Mrs O
1577 Christgau Albert W O
Snelling av intersests
Fairview av intersests
1922 Lee Chas
1925 McGill Howard H O
1928 Blumenthal Wm D O
1929 Grove Genevieve E Mrs O
1932 Bean Arth N O
1933 Stowell C Wilbur
1935 Kelly John V O
1938 Chas Kenneth E O
1941 Holman Fred C O
1942 Hiedel Albin W O
1943 Haug Wm E O
1944 Hannon Patk W
O'Dea David
1950 Ernst John L O
1953 Brunzel Frank M O
1954 Chastain Albert R O
1957 Peterson John R O
1961 Gray Chas F O
1962 Smith Ernest L O
1965 Baker Fredk L O
1969 Frisholm Eric B gent
contr O
1872 Leininger Geo L O
1875 Leonard Reuben E O
1876 Pierce Anna McL O
McClure
1879 Montgomery Marion F O
See intersests
1880 Bergstrom Alfd M O
Levy Harry A
1881 Whitcomb Stanton S O
1886 Stevens Geo M
1889 Borup Jane B Mrs O
1890 Pates Lee A O
1891 Andersen Adolph
Nielsen Wencil J O
1890 Vacant
1902 Lynch John O
1905 Laramy Jay W O
1906 Miller Carl O
1908 Connors Ralph P O
Hogland Albert C
1911 Crahen Frank A O
1916 Davini Ralph J O
1917 Goddard Wm T O
1922 Vacant
1923 Myre Anton J O
1926 Storror M Eliz Mrs
1929 Hovland Cornelius O
1932 Vacant
1935 Whitwick Herman J O
1938 Berg Raymond P O
Prior av intersests
1940 Brown Geo E
Hawthorne Sidney M
1943 Rosenthal Hiram O
1946 McVeigh Robt J O
1947 Harris Chas S
1952 Brown Carroll J O
1953 Misen Andrew O
1959 St Pierre Lionel B O
1959 Engen John C O
1962 Runyon Albert L O
1963 Simon Almon R O
1968 Stolpestad Anna T O
1969 Sendung Wm F O
1970 Corser Bartlett G O
1973 Doody J Leo O
1976 Rowley Myron D O
1977 Deion Clarence T O
1982 Tunstall Hugh B O
1983 Johnson Herbert W O

SiFo QUAD SHINGLES Roof for the LAST TIME! FOR OLD AND NEW HOMES.

This Trade-Mark



SiFo SHINGLES Made right in Saint Paul!

FREE Estimate and Inspection. Phone Tower 0297. SiFo PRODUCTS CO. 1120 E. 7th St. See page 106

Save WITH Indebtedness

6% Guaranteed Rate or Class A Shares Which Have Not Paid Less Than 7% Safe Liquid Convertible Non-Fluctuating



St. Paul Polk City Directory 1929 The reproduction of R. L. Polk & Co. directories has been made in accordance with the terms and conditions of an agreement between Historical Information Gatherers, Inc. (HIGs), and R. L. Polk & Co. The directories may not be further reproduced without permission. © R. L. Polk & Co.

GAR 1313 HERTL COAL CO. 649 Rice

COLE PAGE 748

65th EDITION SAINT PAUL

FIFIELD ST

FIFIELD ST

Table with columns for address, phone number, and price. Includes Saint Paul MN listings for CT 301.00 and CT 1121-1129.

FILL AVE

Table with columns for address, phone number, and price. Includes North Branch MN listings for CT 1103.00.

Table with columns for address, phone number, and price. Includes 360TH ST INTS listings.

Table with columns for address, phone number, and price. Includes 362ND ST INTS and 370TH ST INTS listings.

Table with columns for address, phone number, and price. Includes 371ST ST INTS listings.

Table with columns for address, phone number, and price. Includes 372ND ST INTS listings.

Table with columns for address, phone number, and price. Includes 373RD ST INTS listings.

Table with columns for address, phone number, and price. Includes 374TH ST INTS listings.

Table with columns for address, phone number, and price. Includes 24 RESIDENCE listing.

FILLMORE AVE E

Table with columns for address, phone number, and price. Includes Saint Paul MN listings for 32-443 and 32* Wabasha Deli & Cafe.

FILLMORE CIR NE

Table with columns for address, phone number, and price. Includes Bethel MN listings for CT 501.09.

FILLMORE ST

Table with columns for address, phone number, and price. Includes Hudson WI listings for CT 1201.00 and CT 1202.00.

Table with columns for address, phone number, and price. Includes 9TH ST INTS listings.

Table with columns for address, phone number, and price. Includes 10TH ST INTS listings.

Table with columns for address, phone number, and price. Includes COUNTY HIGHWAY A INTS listings.

FILLMORE ST NE

Table with columns for address, phone number, and price. Includes Bethel MN listings for CT 501.09.

Table with columns for address, phone number, and price. Includes 241ST AVE NE INTS listings.

FINALE AVE N

Table with columns for address, phone number, and price. Includes Hugo MN listings for CT 702.04.

Table with columns for address, phone number, and price. Includes 142ND ST N INTS listings.

Table with columns for address, phone number, and price. Includes 141ST ST N INTS listings.

Table with columns for address, phone number, and price. Includes 141ST ST CT INTS listings.

Table with columns for address, phone number, and price. Includes 141ST ST INTS listings.

Table with columns for address, phone number, and price. Includes 141ST ST INTS listings.

Table with columns for address, phone number, and price. Includes 141ST ST INTS listings.

Table with columns for address, phone number, and price. Includes listings for Jili K Comstock, Timothy Lee Comstock, Rachel D Grahe, Daniel Vincent Long, Shelley Mueller, Glen Robert Stubbe, Jane Tuetsch Stubbe, David Edward Cahall, Debi Kay Cahall, Harold Essex James, Shannon Mason, Banichi A Alekchew, Shimelis E Dadi, Manali Kulkarni, Vinod D Kulkarni, Bryan Paul Cornforth, Jeanette E Cornforth, Abera M Mulugeta, Salamawit Mulugeta, Kaitlyn G Hunnicutt, Kenneth D Hunnicutt, Sanjay Gunasekaran, Sandy Lee Barth, Brian Lee Edwards, Melanie Marie Johnson, Miles Kane Johnson, Cheryl Lynn Cooper, Denise D Siewert, Darlene L Payne, Victor Ray Payne, Aaron David Slack, Cynthia Ann Slack, Mahabombi Bama, Dababo Mubarek, Jim F Gao, Margo Louise Berg, Arton Pooransingh, Ropu Pooransingh, Luke James Johnson, Any L Kelley, Kendra L Woiers, Anees Rahnou, Anisur E Rahman, Chris William Thompson, Jaya Kota, Venkat Kota, Daniel Dewayne Weaver, Mavis Margaret Weaver, Marion Mable Greenwood, Shawn Michael Vanerdyck, Sandra Jean Cambromie, Keith E Engelmann, Anthony S Makundi, Irene N Sanday, Kathleen Elizabeth Rocca, Alicia C Miller, Clayton Thomas Miller, Melanie Diane Micke, Michelle Denise Stafford, Thomas Richard Stafford Jr, Mary Lynn Bitner, Kenneth Charles Wilson, Kristina Ann Heam, Lyle Thomas Heam, Donald E Stanton Jr, Jennifer Lee Stanton, Srinivasa Rao Rajulapati, Madhavi Rajulapati, Jason John Jelinski, Michelle Marie Jelinski, Edward William Harft, Judith Ann Harft, Daniel Gasteza, Kristin Jean Gasteza, Wendy Kay Mengler, Darrin Arthur Larson, Shelly Lynn Larson, Tom D Murphy, Larry Joseph Russell, Lori Ann Russell, Janet Helen Kriessboro, Jonathan Edward Burkart, Kelly Ann Burkart, Margaret A Richgels, Vern T Richgels, Brandi Loretto, Zaika R Muskat, Gary Neal Gunderson, Peggy Ann Gunderson, Daniel John Lemoine, Francine Ann Lemoine, Cheri Rene Holtzworth, Terry Lee Holtzworth, Jane Marie Schaefer, Kristine Dawn Pass, Peter Edward Pass, Banu Sivaguru, Balaji Thiagarajan, Hadryyah SA, Id Hadryyah SA, Marshall Cary Berg, Deanna I Guse, Brian Robert Ackland, Jennifer Ruth Ackland, Jessica Lynn Biskupski, Scott H Biskupski, Cheryl Lee Nelson, Mike James Nelson, Sabrina L Knutson.

Table with columns for address, phone number, and price. Includes 160TH ST W INTS listings.

Table with columns for address, phone number, and price. Includes FINCH AVE listings.

Table with columns for address, phone number, and price. Includes 30926 Apartments listings.

Table with columns for address, phone number, and price. Includes 30930 Apartments listings.

Table with columns for address, phone number, and price. Includes 30937U listings.

Table with columns for address, phone number, and price. Includes 22 RESIDENCE listing.

Table with columns for address, phone number, and price. Includes FINCH AVE W listings.

Table with columns for address, phone number, and price. Includes 11ST ST W INTS listings.

Table with columns for address, phone number, and price. Includes 162ND ST W INTS listings.

Table with columns for address, phone number, and price. Includes FINCH CT listings.

Table with columns for address, phone number, and price. Includes JONQUIL LN INTS listings.

Table with columns for address, phone number, and price. Includes FINCH CT listings.

Table with columns for address, phone number, and price. Includes FINCH CT listings.

Table with columns for address, phone number, and price. Includes FINCH CT listings.

Table with columns for address, phone number, and price. Includes FINCH CT listings.

160TH ST W INTS

Table with columns for address, phone number, and price. Includes 133 RESIDENCE listing.

Table with columns for address, phone number, and price. Includes FINCH AVE listings.

Table with columns for address, phone number, and price. Includes 30926 Apartments listings.

Table with columns for address, phone number, and price. Includes 30930 Apartments listings.

Table with columns for address, phone number, and price. Includes 30937U listings.

Table with columns for address, phone number, and price. Includes 22 RESIDENCE listing.

Table with columns for address, phone number, and price. Includes FINCH AVE W listings.

Table with columns for address, phone number, and price. Includes 11ST ST W INTS listings.

Table with columns for address, phone number, and price. Includes 162ND ST W INTS listings.

Table with columns for address, phone number, and price. Includes FINCH CT listings.

Table with columns for address, phone number, and price. Includes JONQUIL LN INTS listings.

Table with columns for address, phone number, and price. Includes FINCH CT listings.

Table with columns for address, phone number, and price. Includes FINCH CT listings.

Table with columns for address, phone number, and price. Includes FINCH CT listings.

Table with columns for address, phone number, and price. Includes FINCH CT listings.

Table with columns for address, phone number, and price. Includes FINCH CT listings.

Table with columns for address, phone number, and price. Includes FINCH CT listings.

Table with columns for address, phone number, and price. Includes FINCH CT listings.

Table with columns for address, phone number, and price. Includes FINCH CT listings.

Table with columns for address, phone number, and price. Includes FINCH CT listings.

Table with columns for address, phone number, and price. Includes FINCH CT listings.

Table with columns for address, phone number, and price. Includes FINCH CT listings.

Table with columns for address, phone number, and price. Includes FINCH CT listings.

COLE PAGE 694

Table with 4 columns: Address, Phone, Price, and Features. Section: FIELDCREST AVE. Includes listings for Farmington MN and Saint Paul MN.

Table with 4 columns: Address, Phone, Price, and Features. Section: FIELDCREST CT. Includes listings for Farmington MN.

Table with 4 columns: Address, Phone, Price, and Features. Section: FIELDFARE WAY. Includes listings for Farmington MN.

Table with 4 columns: Address, Phone, Price, and Features. Section: FINESS TRL INTS. Includes listings for Farmington MN.

Table with 4 columns: Address, Phone, Price, and Features. Section: FIELDSTONE DR. Includes listings for North Branch MN.

Table with 4 columns: Address, Phone, Price, and Features. Section: FIELDSTONE BAY. Includes listings for Hudson WI.

Table with 4 columns: Address, Phone, Price, and Features. Section: FIESTA AVE. Includes listings for Farmington MN.

Table with 4 columns: Address, Phone, Price, and Features. Section: FIFIELD AVE. Includes listings for Saint Paul MN.

Table with 4 columns: Address, Phone, Price, and Features. Section: GIBBS AVE INTS. Includes listings for Saint Paul MN.

Table with 4 columns: Address, Phone, Price, and Features. Section: FIFIELD PL. Includes listings for Saint Paul MN.

Table with 4 columns: Address, Phone, Price, and Features. Section: FIFIELD ST. Includes listings for Saint Paul MN.

Table with 4 columns: Address, Phone, Price, and Features. Section: FILLMORE AVE E. Includes listings for Saint Paul MN.

Table with 4 columns: Address, Phone, Price, and Features. Section: FILLMORE ST. Includes listings for Hudson WI.

Table with 4 columns: Address, Phone, Price, and Features. Section: FILLMORE ST NE. Includes listings for Bethel MN.

Table with 4 columns: Address, Phone, Price, and Features. Section: FILLMORE ST. Includes listings for Hudson WI.

Table with 4 columns: Address, Phone, Price, and Features. Section: FILLMORE ST NE. Includes listings for Bethel MN.

Table with 4 columns: Address, Phone, Price, and Features. Section: FILLMORE ST. Includes listings for Hudson WI.

Table with 4 columns: Address, Phone, Price, and Features. Section: FILLMORE ST NE. Includes listings for Bethel MN.

Table with 4 columns: Address, Phone, Price, and Features. Section: FILLMORE ST NE. Includes listings for Bethel MN.

FIELDCREST LN to FINCH AVE

FIELDCREST LN (B)

Wagner Laura I 435-5230
14613 Franz J L 435-5230
Melberg Scott A
Melberg Kari L
14616 Not Verified
14617 Anderson Mark J 892-0565
Anderson Donna S 892-0565
Scott Donald D 892-0565
14621 Rosenow Gregory C 892-0426
Rosenow Connie L
14624 Schultz Robert J 892-0426
Shultz Nancy M 892-0426
Shultz Robert J 892-0426
14625 Not Verified
14628 Whittington Johnnie L & Audra 896-5407
Shannon Terrace 892-3838
14629 Shannon Susan M 892-3838
14633 Keehan Eileen G 892-5190
14637 Bruce Jason A 892-6202
Bruce Kristine D 892-6202
14641 Ong Jerry K 892-7330
Ong Hean K 892-7330
14700 Seltner Clarence A 435-6983
Seltner Victoria F 435-6983
14701 SUSAN AHLFS TRANSCRIPT
SUMMARI sitys. 892-7017
14705 Enockson Marcia L & Ronald 898-4530
14709 Langmaack James 435-8874
HILLSHIRE LN INTERSECTS
BUSINESSES 1 HOUSEHOLDS 19

FIELDFARE WAY (FARMINGTON)-

ZIP CODE 55024 CAR-RT R011
17546 Jayalilaka Vanuka K 432-4781
Jayalilaka Davind L 432-4781
17559 Thomas Lisa A 431-8492
17587 Rierson Michael R 953-3928
17601 Dahlberg Erik J 953-3928
Dahlberg Ken E 953-3928
17608 Knight John A & Amy 891-8355
17815 Gorman Daniel J & Krista 17664-4
Lay Michael D
Lay Kathryn L
17677 Hanson Steven L & Lori 17678
Cummings Dorothy F & Dale 17692
Folle Thomas L & Joy
HOUSEHOLDS 10

FIESTA AVE (FARMINGTON)-FROM

17569 FIVE OAKS DR SOUTH
ZIP CODE 55024 CAR-RT R011
17544 Comes Marilyn C
Comes Pamela J
17548 Nelson Lee W & Cheryl 431-8471
17552 Jones David R 431-5833
Jones Jodee L 431-5833
17557 Not Verified
HOUSEHOLDS 4

FIFIELD AVE (SAINT PAUL)-FROM 1901

BREWSTER ST NORTH
+ COMMON AVE INTERSECTS
ZIP CODE 55108 CAR-RT C006
1157 Silva Carlos 659-8598
Silva Carlos 659-8598
Yang Feng 645-7628
Yang Yuhui 645-7628
1-2 Not Verified (2 Apts)
54 Xing Tao 645-7628
S1 Kim Byung M
S1 Kim You C
S3 Shaiknova Anar B 647-9246
S3 Shaiknova Danyar K 647-9246
S4 Zelada Maria T 917-7820
1158 Cardiel Ionel 647-8211
Gao Shaobai 647-8211
Gao Shaobai 647-8211
Ham Shelene S 609-1517
Wang Rongshan 609-1517
2-3 Not Verified (2 Apts)
4 Chen Xia
5 Meyer Shawn P
64 SHALLOGO RAO medical clinic 426-7527
S4 Yin Fang 803-8966
1159 Watanapong C 647-6279
Zhao Lishan 647-6279
2-N4 Not Verified (5 Apts)
1160 Ghosh Arghya 649-1135
Ghosh Pratik 649-1135
Jin Peitong 603-1279
Weandt Tamasi I 859-9973
Yushin Arkadix S
1 Lee Pi 649-1135
1 Lee Lishiya S
2-N2 Not Verified (4 Apts)
N3 Wiant Tamasi I 859-9973
N3 Wiant Aniko 859-9973
N4 Krassousky Vlasteslav 649-0141
King Jianhua 917-1962
Yang Bin 917-1962
Zhang Quanzhan 917-9781
S2 Chirca Alina 917-9781
S2 Chirca Flayus C 917-9781
S4 Not Verified
1165 Abdel Samad Ayman 917-0890
Grisseil Curt 647-5718
Kamil Mohammed 917-3671
Ostio Kela M
Su Du 603-0873
Zhang Bixia 603-0873
2 Du Fengxing
3 Not Verified
S2 Luu Yan P
S4 Todorov Plamen V 642-9388

FIFIELD AVE (S P)

S4 Todorov Miglena 842-9388
1166 An Chasu 849-0713
Oralce Jeff 848-4886
Oralce Pam 848-4886
Irish Darney J 645-9144
Um Hyesun S 849-0713
1 King Jessica 645-9144
S1 Cusick Darcy I 645-9144
S2 Not Verified
S-2 Yang Zheng Z 645-9144
S4 Prakash Sal S
S4 Prakash Carol E 644-7822
1167 Gao Lijun 644-7822
Gao Li J 644-7822
1-3 Not Verified (3 Apts)
N2 Li Wenli 644-9315
N3 Not Verified
N4 Keon Casba 917-7177
1168 Chen Yong
Li Xianghong 917-0749
Loverink Mathew 917-2959
Loverink Sarah 917-2959
2 Zhang Jiansong J 644-7824
3 Wang Wei 644-7824
5 Not Verified
N2 Naz Farzana 644-2036
N4 Gan Guanfa 644-2036
1170 Choi Wonjoon 647-0990
Kamath Glish R 649-0872
Tai Xizue 917-7120
Xizue Tai
1 Munwar Humera 644-7494
4 Not Verified
N1 Aehraf Tanveer 659-2990
N4 Not Verified
1172 Yang Song 523-0459
Yin Xiangrong 523-0459
Zheng Yi 645-5356
1 Huang Peter 644-8831
Rami Noor A 644-8831
4 Marulasaidappa Suresh 644-8831
S2 Dai Weiyuan D 644-8831
S4 Chen Tong 644-8831
S4 Chen Liang 644-8831
1173 Gumen Ahmel 644-0533
Hong Hua
1 Porzio Giovanni 917-0591
Su Jui Jing
4 Zhong Shi
S2 Tian Hongguo 917-9463
S3 Not Verified
1174 Pan L 647-6498
1S Not Verified
2 Liu Jian
3 Zhou Xiaofeng 603-1678
S-2 Dong Yingfei 917-7317
S3 Khetrapal Saurebh 917-7317
S3 Khetrapal Tara F 917-7317
S-4 Garcia Arcelia Y 645-7561
S-4 Tuominen Kai A 917-8509
Liang Wei 917-8509
Pagidipala Surakha 917-8084
Sreenath Abula 917-8084
Wang Wenguan 917-8509
3 Not Verified
N1 Huaping Wang
N3 Stephens Avery W 644-7889
1176 Feng Jingfeng F 917-3709
Wei Qiang 644-8437
Zhong Zhao 645-7337
2 Zhao Zhong
3 Guo Honglin 645-7337
4 Not Verified
N1 Pawlowski Teresa E 646-7757
N3 Mein Ji
N-4 Wu Xiaotang 917-9786
N-4 Wu Xiaotang 917-9786
1178 Lecher Alan Jr 917-9331
Qi Dong F 647-4395
2-N1 Not Verified (2 Apts)
N2 Jiang Xuewen 641-0027
N3 McKernon Kristian E
N3 Markon Jill R
N4 Not Verified
N1 Sarin Vandana 647-1803
1184 Radmehr Amir 647-0245
1186 Xin Yan 647-0245
1186 Geng Qirgdi 647-5057
1188 Han Dehua 647-5057
1190 Johnson Jerry J & Jeray 917-7881
KAPICHI PANTALEE DN busn svcs 646-5425
119 Not Verified
1192 Valerie L 659-0037
1194 Jun
1196 Yang Cheng Z 659-0037
1198 Jiang Jinwei 646-1844
Ren Yonglin 646-1844
Wang Chao 645-7967
+ GIBBS AVE INTERSECTS
1200 Luo Yan 642-0946
Yao Weiping 642-0946
Yao Weiping 642-0946
1201 Lukindo Anthony A 646-1056
1202 Givins Laszlo
Dankers Chris 647-6154
Panuela Silvia
Tuck Amy L 647-6154
1203 John Crisley L 917-0985
1204 Heymans Mark 917-0985
1205 Berkovskaya Olga 642-1852
Berkovskaya Olga Y 642-1852
Berkovskaya Konstantin F 642-1852
1206 Renteria Jose A 917-9789
1207 Tignis Len 917-9789
1208 Harrf Peter 646-2475
1209 Stege Adam J & Michelo

FIFIELD AVE

1210 Murynankusi Emmanuel 647-1878
1211 Lou Wen 823-0948
1214 Glaspey Winifred M 646-3938
Montpetit Walter A
Montpetit George A
1215 Namata Resty L 642-9374
1217 Dolan Andrew 644-6201
Dolan Virginia R 644-6201
1218 Not Verified
1219 Bell Nathan 917-0078
1220 Perry Bill 647-6197
1221-1222 Not Verified (2 Hses)
1223 Bharrat Manda S 645-6567
1224 Not Verified
1225 Xu J 646-0675
1230 Comella C 645-3788
1235 Ko Il-Seog 647-9186
1237 Newman Karen D 646-7512
1239 Liu Q L
1241 Xiao Kun 646-7512
1245 Not Verified
1250 COMMONWEALTH TERRACE
COOP real est agts/mgrs 646-7526
COMMUNITY CHILD CARE
CENTER child day care svcs 645-8958
Vanhuizen Riva 641-0296
1252 Park 641-0296
1254 Mulwafu Wapulumuk
1256 Back Alberto 642-1175
1258 Greas Jolee N 917-8304
1260 Wang Chuanfeng 645-9007
1262 Not Verified
1264 Cranston Rebecca E 917-8075
1266 Hossain Arwar 641-0061
Hossain Dhaka 641-0061
1268 Tyra Kelli D 646-4153
+ KNAPP ST BEGINS
+ COMMONWEALTH AVE INTERSECTS
BUSINESSES 4 HOUSEHOLDS 193
FIFIELD PL (SAINT PAUL)-
ZIP CODE 55108 CAR-RT C006
1249 Ahmed Ahmed E 917-1871
Ahmed Mohamed A 917-1871
1251 Maki Peter C & Trina 645-7667
1253 Guan Shao Y 641-1911
1255 Carmody Padraig 647-5175
Carmody Padraig R 647-5175
Marshall Katherine E
Marshall Jonathan T
1257 Garcia Jose L 646-6158
Garcia Janette 648-9158
Wolff Skye S 645-7499
1259 Sepulveda Javier 917-0443
1261 Xue Yongquan 647-9859
1263 Dominguez Jose A 644-3920
Valenzuela Jose D
Wiele Stacy L
1267 Not Verified
1269 Lei Ling 642-9567
Zhu Bin 917-3686
1271 Harris Thako 917-3686
Stout Krista 917-3686
Stout Krista 917-3686
1273 Derosier Stephen J
Larsen Karen B
1275 Wang Huijing
Skothikova Audrey V
Skothikova Natalia A
Skotnikov Andrey V 645-5046
Skotnikov Irena A 645-5046
1276 Adams Vernon
1277 Kent Elizabeth J
1278 Al Dughalsham Mohammad A 917-3628
1279 Shuubi Nala 917-7849
1280 Archer Pamela A 917-7849
1281 Endrizzi Bart T 844-8347
Endrizzi Lysa H 644-8347
Wendring Lonnie D 603-1693
1282 Bernal Gustavo 603-1693
1283 Sun Liyan 647-5129
1284 Ballinger Arden R 647-5129
Ballinger Ebenar
1285 Al-Mukairish Fahad S
Hooshan Mansour S 659-2580
Peng Cheng 644-5592
1286 Maza Faisal A 644-5592
Mazi Ismail A 645-8676
1287 Alhaga Oscar A 603-0773
1288 Riehle Joseph A 603-0773
Riehle Kristen 603-0773
1289 Gubssa Yohannes W 604-8783
Gubssa Elisabeth 604-8783
1290 Ojetevez Carlota 644-5509
1291 Not Verified
1292 Swanson Michael J 644-5414
1293 Rocco E 647-4995
1294 Ro Shungwon R 645-2134
1295 Jeong Eun-Hee 643-0632
1296 Annou Ourmou 646-3528
1297 Luo Jiecal 917-3528
Luo Luifei 646-3528
1298 Pye Eric M 917-8211
Pye Lashone Y 917-8211
HOUSEHOLDS 49
FIFIELD ST (SAINT PAUL)-
ZIP CODE 55108 CAR-RT C013
1121 Bautista Reynaldo V 859-9703
Bautista Maria C 859-9703
1123 Hamilton Carole J
1127 Zaleski Thomas S Jr 644-1393
1128 Franke Vera
HOUSEHOLDS 4
FILLMORE AVE E (SAINT PAUL)-
+ WATER ST E ENDS
ZIP CODE 55107 CAR-RT C010
32 WABASHA DELI AND CAFE 891-8868
markets 224-4401
West David 224-4401
West Jean M 224-6211
WEST CARLETON J
PUBLICATIONS book
publishing 224-6211

FILLMORE AVE E (S P)

220 METRO ZIP SORT
CORPORATION busn svcs 298-1042
+ ROBERT ST S INTERSECTS
ZIP CODE 55107 CAR-RT C014
108 AMERICAN LUGGAGE & CASE
luggage 292-1940
EXHIBITS WITH PULL busn svcs 222-4926
+ EVA ST BEGINS
220 TWIN CITIES NEWSPAPER
SERVICE lcl trkg 222-8298
240 MARTINEZ CORPORATION
surveying svcs 291-1127
242 COMBUSTION HEAT AND POWER
plumb-htg-a-c 298-1108
Plitz Bernard N
246 PAMECO CORPORATION warm air
htg 291-7808
285 Anderson Jerome V
MINNESOTA BEARING COMPANY
indus suppl 222-4744
287 Adait Michael D
SERLEY MANUFACTURING
COMPANY indus mach 224-4233
TWIN CITY FLAME SPRAYING
CORP plating polishing 298-1308
274 VOMELA SPECIALTY COMPANY
paper ctd lmd nec 224-2354
277 Not Verified
291 BHT-BILL AUTO SERVICE auto
rpr 224-9459
SWEDE HOLLOW IMPORT
REPAIRS auto rpr 292-9684
SWEDE HOLLOW IMPORT SALES
& SERVICE auto rpr 221-0810
Vanderhorst Erich
+ LAFAYETTE RD S BEGINS
339 CIRCUITECH elec rpr 298-8444
353 U S P MAIL TRANSPORT
EQUIPMENT CTR govt o/c 293-3195
358 AERO SYSTEMS ENGINEERING
grfl indus mach 227-7515
Lindahl Bruce C
403 AMERICRAFT CARTON setup
paperbrd bxs 227-6655
Jaros Geraldine A
Jaros Christine
410 Erhardt Patricia A
Erhardt Gregory G
MINNESOTA MINING &
MANUFACTURING ptghgr
eprt suppl 778-5605
+ PLATO BLVD E ENDS
+ RAILROAD CROSSES
BUSINESSES 21 HOUSEHOLDS 10
FILLMORE ST NE (ANOKA)-
ZIP CODE 55304 CAR-RT R016
15034 FIVE STAR VENDING SERVICES
merch mach operats 434-9838
Scherer Richard R & Ruth 434-9838
15041 Aanerud Melvin B & Kathleen 434-3809
+ MCKAY DR NE INTERSECTS
15147 Ulrich Gayle L 434-7136
Ulrich Tracy L 434-7136
15157 Nowlan Anthony R 434-9321
15166 Underwood Melissa M 434-9321
Underwood Eric G
15167 ALPHA MECHANICAL plumb-htg-a-c 434-4101
Burkhart Gary J 434-4101
+ TAYLOR ST NE INTERSECTS
+ 153RD LN NE CONTINUES
ZIP CODE 55304 CAR-RT R017
15354 Landborg Kenneth R & Lois 434-1472
15428 Not Verified
+ 154TH LN NE BEGINS
ZIP CODE 55304 CAR-RT R005
17755 Kuzal James P 434-9011
Kuzal Scott 434-9011
17829 Hanson Lance L 413-2433
17865 Nielsen Tony L 434-5608
17915 Degardner Vanessa M
17922 McCrady Crady Ross A
McCrady Shawn M
+ 181ST AVE NE INTERSECTS
BUSINESSES 2 HOUSEHOLDS 13
FILLMORE ST NE (BETHEL)-FROM 1201
241ST AVE NE
ZIP CODE 55005 CAR-RT R001
23860 Wenking Russell F & Marylou 434-4352
23904 Eisenchenik Julius A & Elizabeth 413-1716
23913 Jensen Douglas S 413-1716
Jensen Betsy J
23914 Hoverstan Roger P & Deborah 23926
Not Verified
23936 Preston Darlene R 434-0475
23943 Not Verified
23948 Earl Donald J & Janice 434-0515
23955 Cicha Douglas R & Lisa 434-1976
CICHA LISA A child day care svcs 434-1976
23960 Not Verified
2400 Morrow Betsy J 434-0537
24006 Beck Randy L & Karen 434-2643
24011 Not Verified
24014 Thurston Dale R & Marlene 434-4111
24021 Not Verified

FILLMORE ST NE (BT)

24024 Wherley Thomas M 413-0492
Wherley Paula J 413-0492
24031 Seltner Lorraine A
Seltner Gregory M
24034 Baxter Jeffrey L
24041 Griep Brian R & Dawn 434-5903
24042 Not Verified
24046 Rowles Diana J & Robert 434-7895
24055 Proulx Allen M 434-8828
T JS CUSTOM LETERING busn
svcs 434-4239
24056 Sheldon Margaret I & George
Woolkbenberg Bettie J
Woolkbenberg Margaret I
BUSINESSES 2 HOUSEHOLDS 24
FILLMORE ST NE (CEDAR)-
+ 181ST AVE NE INTERSECTS
ZIP CODE 55011 CAR-RT R002
18125 Not Verified
18128 Schmitz Paul A 434-1986
18153 MOUNT CONSTRUCTION sngl-fam
hngl cnstr 434-2997
Tollefson Kevan L
18185 Baker Mercedes G
+ 181ST LN NE ENDS
18215 Langhoff James N & Dianne 434-1986
18230 Johnson Bruce R 434-8609
18243 Riley Barry J Jr 434-8609
Riley Kim R
18246 Jorgensen Jeffery J & Roxanne 413-0252
Pastwa Richard G 413-0252
18273 Frederica David R
18281-18285 Not Verified (2 Hses)
+ 189TH AVE NE CONTINUES
18915 Hammond Sheryl A 434-4817
Hammond Angela J 434-4817
18943 McLean Dewaine F & Margaret 434-7284
18962 Not Verified
19007 Cournoyer Richard A & Linda 434-9874
19035 CASTLE DREAMS sngl-fam hngl
cnstr 434-3097
Molitor Bruce T & Deborah
ZIP CODE 55011 CAR-RT R006
21822 Sylonator Wanda
21852 Kylvester David W & Patricia 434-3087
BUSINESSES 2 HOUSEHOLDS 19
FINALE AVE N (HUGO)-FROM 5357
145TH ST N NORTH
ZIP CODE 55038 CAR-RT R005
14020 C & D SNOW REMOVAL &
STRIPPING blng maint svcs 407-0634
Duvick Daniel N & Cynthia 407-0634
14050 Heinz Steven A 407-8183
14080 Hanson Paul A 407-8059
Hanson Debra J 407-8059
14110 Karpitseky Yuri I 653-7394
Karpitseky Sergei 407-8780
Zhukovskiy Sergey P
Zhukovskiy Valentina
14122 Larson Lars H Jr 407-8458
Larson Lorraine J 407-8458
Tanberg Timothy W
Tanberg Lisa A
14130 Reber Clifford L & Shirley 426-3206
14138 Not Verified
14153 Chiodin Joseph R
14154 Not Verified
14182 Bohm Andrea R 407-5121
Wallace Jon T 407-5121
Wallace Andrea R 407-5121
14163 Johnson Brad D 407-8396
Karlinkarn Sam 407-8396
14171 Hansmann Susan M 426-1525
Kersten Scott R 426-1525
Kersten Susan 426-1525
14174 Behnke Kim A
Meyer Gregory F & Kim 407-0667
+ 148TH ST N INTERSECTS
14183 Johnson Brian E & Gina 653-4545
Johnson Brian 653-4545
Johnson Gina M 653-4545
14186 King William D 653-7147
King Lisa K 653-7147
14189 Waller Ruth L 429-3345
14192 Not Verified
14197 Nadeau Daniel P & Patricia 429-9104
+ UPPER 148TH ST N BEGINS
ZIP CODE 55038 CAR-RT R007
14558 Not Verified
14617 Downs Stephan M & Cheryl 426-2426
+ 147TH ST N BEGINS
BUSINESSES 1 HOUSEHOLDS 28
FINCH AVE (SAINT PAUL)-
ZIP CODE 55124 CAR-RT R033
15647 Geidi Joseph J Jr
Geidi Cheryl F
15653 O'Brien Kenneth C
15663 Boyd Gerald F & Sherree
15671 Schamper William N
Schamper Christine M
15679 Snyder Michael N 891-1801
Snyder Kelly J 891-1801
15743 Krenz Betty J & John
15747 Knaresboro Janet H
15754 Burkart Jonathan E 431-7962

The reproduction of R. L. Polk & Co. directories has been made in accordance with the terms and conditions of an agreement between Historical Information Gatherers, Inc. (HIGs), and R. L. Polk & Co. The directories may not be further reproduced without permission.

BERWALD ROOFING CO., INC.

ROOFING AND ROOF REPAIRS
Commercial - Industrial - Residential

2440 N. Charles St., North St. Paul, 55109

Tel. (612) 777-7411, FAX (612) 777-1371

131

* NEW NEIGHBOR



Merrill Lynch
Pierce
Fenner & Smith Inc.

30 East 7th Street

3400 Minnesota World Trade Center

612-298-1700

St. Paul, MN 55101

- FERNWOOD ST-Contd
1585 Keller Joseph & Barbara
1586 Chiodo Glenn & Rhonda
1590 Mc Arde Joan K
1591 Ritter Arth C & Dorothy L
1594 Skundberg Wm C & Irene S
1595 Reja R A
1598 Larson Kenneth P & Lisa
1599 Devane Patk A & Susan J
1602 Hennessy
1603 MC CARDLE'S BEAUTY SHOP
1606 Greene Charles W
1607 Havenor David J & Loria
1610 Austgen Mary
1611 Menke Elizabeth
1614 Grosvenor Vicki
1615 Garcia Richd J & Arlene K
1617 Woodbury Ronald A & Carol A
1618 Hanscom M E
1621 Bain Michtl A & Colleen E
1625 Aguirre Greg M & Rita M
1626 Verdeja Saml F & Mary A
1629 Lark Donald J & Carmel L
1630 Mc Cormick Brian F
1633 Larson G
1636 Stage Tom R
1637 Cuarez Luis
1641 Asuncion Theo & Julie
1644 Tilsen Julie
1645 Murphy Meggin
1648 Gardner Roger L & Amy A
1649 Sarsoury Dorothy A
1652 Baines Aaron & Carol
1655 Alcott Frank M & Louise M
1656 Schroeder Mildred E
1659 Hoemke Gregory
1660 Keran Richd J & Janice M
1664 Abbott Vincent H & Irene M
1670 Apartments
1671 Smith Hilda I
1672 Daves M
1673 Temple Jimmie D
1674 Herbst L A
1675 Koester Edythe A
1676 Holstrom B
1677 Sheldrup
1678 Perez Ismael & Mary Jo
1679 Neudahl E
1680 Leat Gordon R
1681 Christianson Tim
1682 Koenig
1683 Rasmussen
1684 Gunnans Tile
1685 Wosmek
1686 Arres
1687 Kartheiser
1688 Crooks
1689 Noll Ida M
1690 Kaper J M
1691 Ma Coskey
1692 Winter
1693 Kaufmann Charles G & Helen M
1694 Not Verified
1695 Kunwanri Debbie
1696 W LARPENTEUR AV INTERSECTS
1697 HOUSEHOLDS
1698 BUSINESSES

- 1 Parr Melissa
2 Alquist Steven T
5 Hill Esther E
5 Hill Ingrid L
Munson Kim
Liljodi Roselyn
Daak Deborah
Madden Alvin
Foxen Lanna
Tennyson Arthur L
Songa Nicholas
DEWEY AV INTERSECTS
EPISCOPAL CHURCH HOME OF MINNESOTA nursing hm
E H S MANAGEMENT INC
IRIS PARK COMMONS
Madzo David J
Kumpula Elaine
LYNNHURST AV BEGINS
SAINT ANN'S WAIVERED SERV PROG
Atenov Peter & Olga
Atenov Nikolai & Linda L
O'Conner Donald C
Wortman Adam
Carpenter C E
Peterson M F
Rinke E
Gurken Wm
Morris Wm
Apartments
Mrozuch M Stafford
Russell Linda Moore
Eickhoff Jennifer
La Casse Beverly
Haley Wm
Havemier Michl L
Hilderbrandt Terry E
Ryan Dennis
Sims Jas B
Ducharme
Proulx Ann M
Proulx Monica I
Zandt Randy
Abdella P A
Krezek M
FERONIA APTS
Warner Mary J
Donaldson Grace
Kluuek Nick P
Garbow Leona D
Mooney Patk M
Schaffnans Jim E
Lang Robt
Matton Ray
Lee Jin
Laskowski Gary
Glaus Duane J & Mary K
Apartments
1-2 Vacant
Lower Vacant
Upper Alrick David & Lisa
Lathrop Allen L & Thedora
W LYNNHURST AV BEGINS
MIDWAY SIGN (PARKING LOT) parking lot
CROSBY APARTMENTS
Achartz Anthony
Fitzgerald Bart
Hanson Warren
Wiltse Greg
Kaup Vernon
Doroff Michl
Cooper Lee
Vacant
Sangster Roi
Newburgh Joseph
Peters Beverly
Schnutt V
Soloman R
Seller Thomas
N PRIOR AV INTERSECTS
HOUSEHOLDS
BUSINESSES

- 1716 Bina Geo J & Lenore C
1719 Picha Glenn T
1720 Not Verified
1723 Anders Jay S & Sally A
1724 Not Verified
1727 Hamblin Mc Kinley
1728 Saumweber Lyle
1734 Todora Emmie U
1737 Johnson Joline
1738 Not Verified
1745 Larson Donna M
1747 Fennell Douglas A
1750 Klutz Wm H & M Jean
1753 Rongstad Leroy E & Audrey E
1754 Lehman Mark & Sara
S WHEELER ST INTERSECTS
NOT OPEN ON NORTH SIDE
Beck Daniel J & Laurie L
Russell Louise E
Not Verified
Sjodahl Wm H & Imogene E
Haberst Ralph V & Mary M
Not Verified
Vacant
Hadfield Eleanor J
Smith Evelyn H
Kass Niven Eva G
Hoitgen John I & Bertha S
Parrell Edw L
Kessel John R
Hanson Janet A
SAINT LUKE LUTHERAN CHURCH
Not Verified
Voorhaar Richd E & Ellen M musician
FDGUMBE RD INTERSECTS
Ireland Michl J & Karen J
Tschida Brad
Hix Frank W & Ingeburg E
Howard C V
Upper Law M
Klein Jacob & Linda
Not Verified
McC Gary M
Stauble Richd T & Linda M
KLEIN JANITORIAL SERVICE
Klein Eric J & Morva T
Messing Geo A & Marguerite M
Stern Marshall D & Elana
Rosenrhal Stephen D
Sanchez J & Jo Ellen
Pabie John C & Anne
Connelly Timothy J & Debbie
Freibergen Thomas
Gauthier R J & Gale E
S PRIOR AV INTERSECTS
Johnson Glen R & Janet M
Fish Daniel
Cavallin John C & Marie L
Rich Dalton
Jones Clarence & Nancy M
Johnson Jane
Nogosek Jas L & Cindy K
Linden Leon C & Bessie A
Tyzselman Albert & Bonnie L
Tyzselman Heidi
Tyzselman Stephanie B
Tyzselman Shawn E
Andregg Michl M & Joann
Andregg Joann
GROUND ZERO MINNESOTA civic organization
PFOSER CONSTRUCTION CO genl contr
Pfoser Geo I & Bonnie L
Pfoser Kelly M
Speldrich Joseph A & Mary
Hampel Larry J & Mary Kopet

- 1988 Rosenzweig Ben & Jean C
1989 Haberkorn Geraldine M
1992 Asher Louis B & Lisa M
Wersal Lisa M
1993 1596 Not Verified
1997 Oleisky Eather E
2000 Mc Namara Audrey
2001 Urban James
2004 Johnson Chris & Sherri
2005 Seward Shirley D
2008 Ciesinski Laura E
2009 Oswald Claude T & Marie S
2012 Summers E A
2013 Ness Tom & Elaine J
2016 Not Verified
2017 Nolan Rose M
2020 Forber Sonya E
2021 Brenner Ronald L
2024 Hamilton James & Melissa
2025 Sveiven Robt
2029 Stading Glenn W
2031 Lewis Gerald M & Cheryl L
Lewis Kevin J
MURRAY ST BEGINS
HOUSEHOLDS
BUSINESSES

- 619-A
FERONIA AV -FROM 460 FAIRVIEW AV SOUTHWEST 1 SOUTH OF W UNIVERSITY AV
ZIP CODE 55104
FAIRVIEW AV INTERSECTS
1828 FERONIA DAIRY STORE
1832 Apartments
Danielson Sonja
Main Schloer Donald H
Upper Murray Brian C
Gawther Earl E
1842 Apartments
Lower Aitken Stanley W
Upper Leonard Jackie
1850 Apartments
Mc Donald Patricia W
Aschenbrener Mary
1862 Apartments

- 623-A
FIELD AV -FROM DAVERN ST WEST 2 NORTH OF W 7TH ST
ZIP CODE 55116
DAVERN ST INTERSECTS
Orenstein Larry H & Barb J
Boell Lucille C
Boell James J
Boell Thos D
Vogelgesang Melvin & Martha
Vogelgesang Paul J
Mc Ginley Lauren A
Hall Susan K
1715 Not Verified

- 624-A
FIELD ST -FROM BREWSTER ST NORTH 3 EAST OF RAYMOND AV
ZIP CODE 55108
1121 Krok Curtis E & Ruth
1123-1127 Not Verified
1129 Mattox Robt & Lucille M
1169 Not Verified
4 HOUSEHOLDS
622-A
FILLMORE AV E -FROM 93 SOUTH WABASHA EAST 2 SOUTH OF THE RIVER
ZIP CODE 55107
S WABASHA ST INTERSECTS
SWAGE INC eyelet circuit boards
METRO ZIP SORT CORPORATION mail sorting co
WARASHA DELI & CAFE
C J WEST PUBLICATIONS
STARKEY ST INTERSECTS
S ROBERT ST INTERSECTS
RIVER PARK PLAZA INTERSECTS
EVA ST BEGINS
TWIN CITY NEWSPAPER SERVICE
MARTINEZ CORP map mkr
J B DELIVERY courier delivery
M & J OFFICE INSTALLATIONS ofc furn installation
OFFICE ENVIRONMENT BROKERS INC ofc furn refurbishing
AVSCO AVIATION SERVICE CORP
THERMAL CO
STATE ST INTERSECTS
MINNESOTA BEARING CO ball bearing sbs co
Rear TWIN CITY FLAME SPRAYING metallizing
SERLEY MANUFACTURING CO INC mach stop
PEOPLES ELECTRIC CO elec contr
PEOPLES ELECTRIC CO (WHSE) (addl sp)
BRIGHTBILL AUTO SERVICE INC
W LAFAYETTE FRONTAGE RD
E LAFAYETTE FRONTAGE RD
R T C INC plastic prods mfrs
U S POSTAL SERV (MAIL TRANSPORT EQUIP CNTR)
AERO SYSTEMS ENGINEERING INC elec systems
AMERICRAFT CARTON INC paperboard
ALLED TECH GROUP (pilot plant)
RIDDER CIR INTERSECTS
Not Verified
E PLATO BLVD INTERSECTS
BAYFIELD ST INTERSECTS
BUSINESSES

The reproduction of R. L. Polk & Co. directories has been made in accordance with the terms and conditions of an agreement between Historical Information Gatherers, Inc. (HIGs), and R. L. Polk & Co. The directories may not be further reproduced without permission.

WINE and BEER
With the Finest Greek and American Food
PRIVATE PARTIES UP TO 100 PEOPLE
298-0151
St. Paul, 55105

ACROPOL INN RESTAURANT
Mr / Mrs Aris Apostolou & Family
11:00 A.M. TO 9:00 P.M. MONDAY THRU THURSDAY
11:00 A.M. TO 10:00 P.M. FRIDAY - SATURDAY

RESERVATIONS
748 Grand Avenue



D F COUNTRYMAN CO.
Wholesale Distributors

- R F Test Equipment And Components
- Underground Locators

645-9153

- Coaxial And Computer Wire And Cable
- Coaxial Connectors
- Coaxial Tools
- And Installation Supplies

480 N. PRIOR

- © HOMEOWNER
- 132**
- FILLMORE AV W -FROM 92 WABASHA ST WEST 2 SOUTH OF THE RIVER**
- ZIP CODE 55107
 - BIDWELL ST BEGINS
 - W WATER ST INTERSECTS
 - 102 STATE DEPT OF PUB SAFETY (WHSE) 296-6276
 - 106 SPLIT ROCK FORESTRY (ADDL SP) w/isc:
 - STATE DEPT OF JOBS & TRAINING (WHSE)
 - GROSS-GIVEN (WHSE & ADDL SPACE)
 - PAINTS 222-8435
 - 24 FI NORTH TEL. tele recycler 227-5212
 - 2 BUSINESSES
-
- 801**
- FINN ST N -FROM 2120 MARSHALL AV NORTH 1 WEST OF N CLEVELAND AV**
- ZIP CODE 55104
 - IGLEHART AV INTERSECTS
 - CARROLL AV INTERSECTS
 - 337 Bart D L [E] @ 644-2160
 - 339*Allbright Paul 646-1338
 - Haus Noreen 646-1338
 - ROBLYN AV INTERSECTS
 - 364 Iverson Maurice S [E] @ 646-0465
 - 365 Nelson Everett O & Beatrice D [E] @ 646-1193
 - ANN ARBOR AV BEGINS
 - 370 Cohen N E [E] @ 645-7333
 - 380 Curtner Lynn R & Patricia A [E] @ 644-6286
 - 392 Weber Ronald F & Sharon A [E] @ 644-6426
 - TEMPLE CT INTERSECTS
 - 415 Apartments
 - 1 Not Verified
 - 2*Malles Rick
 - 4 Vacant
 - 5*Garlid James
 - Audette Dave A [E] 645-7826
 - ST ANTHONY AV INTERSECTS
 - 11 HOUSEHOLDS
-
- 599**
- FINN ST S -FROM SUMMIT AV SOUTH 1 WEST OF S CLEVELAND AV**
- SUMMIT AV INTERSECTS
 - ZIP CODE 55105
 - 30 UNIVERSITY OF SAINT THOMAS 962-5000
 - GRAND AV INTERSECTS
 - 64 Tuttle C A [E] 690-1136
 - LINCOLN AV INTERSECTS
 - 90 Wakefield James O [E] @ 698-1768
 - 105 Haub Urban J [E] @ 690-1791
 - Haub Joseph C 690-1791
 - Haub Patrick J 690-1791
 - GOODRICH AV INTERSECTS
 - FAIRMOUNT AV INTERSECTS
 - 161 Wick Cathy A [E] @ 699-0506
 - Wick David J 699-0506
 - 179 La Fave Edward S & Marion K [E] @ 698-3415
 - PRINCETON AV INTERSECTS
 - SARGENT AV INTERSECTS
 - ST CLAIR AV INTERSECTS
 - 247 Gohlisch Richd P [E] @ 698-8683
 - Thain Linda 698-8683
 - BERKELEY AV INTERSECTS
 - STANFORD AV INTERSECTS
 - WELLESLEY AV INTERSECTS
 - JEFFERSON AV INTERSECTS
 - 384 Bolke Robt J & Helen N [E] @ 699-5455
 - JULIET AV INTERSECTS
 - PALACE AV INTERSECTS
 - JAMES AV INTERSECTS
 - RANDOLPH AV INTERSECTS
 - ZIP CODE 55116
 - HAMPSHIRE AV INTERSECTS
 - 1019*Gallagher Carole 699-4675
 - Gallagher Pania Y 699-4675
 - 1020 Vang Chia & Palo [E] @ 699-4501
 - 1025 Griep B A [E] @ 698-3920
 - 1028 Not Verified
 - 1031 Monwinkel Tim & Weiss Molly A [E] 698-3476
 - 1032 Peterson Donald H & Ruby L [E] @ 698-7790
 - 1037 Wrede Wm B & Joan A [E] @ 698-7613
 - 1038 Schivone Danl J [E] @ 698-0189
 - 1043*Blk Max & Betty @ 698-4355
 - 1044 Haggis Robt A & Patricia A [E] @ 698-7994
 - 1049 Cooke Pauline J [E] @ 698-7994
 - 1050 Gould Soll S & Tillie [E] @ 699-5377
-
- 605**
- 1055 Auger Wm R & Jodi [E] @ 698-5208**
- 1066 Lardy Francis G & Cath T [E] @ 698-7360**
- 1061 Foussard Robt P [E] @ 690-3116**
- 1062 Wuorinen John R [E] @ 690-3697**
- 1067 Bergeson [E]**
- 1068 Uditsky Michl A & Myrna L [E] @ 699-2683**
- 1073 Becker Pam [E]**
- 1074 Barbeau Donald D & Carolyn J [E] @ 690-4006**
- MAGOFFIN AV INTERSECTS
 - 27 HOUSEHOLDS
-
- 642**
- FIR ST -FROM S HOWARD NORTH**
- ZIP CODE 55119
 - OAKRIDGE ST INTERSECTS
 - 683 Schulstad Roger A & Joan D [E] @ 731-3779
 - Schulstad Karie L 731-3779
 - 689 Miller Jeff J [E] @ 735-6521
 - 689*Linell Erik 730-0259
 - 707 Krieger Joanne A [E] @ 731-4633
 - Woodford Robt C 731-4633
 - HOWARD ST INTERSECTS
 - 4 HOUSEHOLDS
-
- 594**
- FISK ST -FROM LAUREL AV NORTH 4 WEST OF DALE**
- ZIP CODE 55104
 - LAUREL AV INTERSECTS
 - 125 Not Verified
 - HAGUE AV INTERSECTS
 - SELBY AV INTERSECTS
 - DAYTON AV INTERSECTS
 - 219-220 Not Verified (2 Hses)
 - 222 Barker Freddie & Joetta W [E] @ 221-0522
 - 223 Vacant
 - 225 Not Verified
 - MARSHALL AV INTERSECTS
 - 261 Blakey Viola [E] @ 227-7443
 - IGLEHART AV INTERSECTS
 - 286 Hughesdon Peter G & Becky L [E] @ 222-0472
 - 291 Collins Katie M [E] @ 298-1117
 - CARROLL AV INTERSECTS
 - 315 NEW JERUSALM BAPTIST CHURCH 227-3281
 - 322 Not Verified
 - 327 V F W TWIN STAR POST 8864 221-0374
 - 332 Apartments
 - Nins David [E] @
 - 2 Vacant
 - CONCORDIA AV INTERSECTS
 - HWY 184 INTERSECTS
 - ST ANTHONY AV INTERSECTS
 - CENTRAL AV INTERSECTS
 - FULLER AV INTERSECTS
 - AURORA AV INTERSECTS
 - ZIP CODE 55117
 - W HOYT AV INTERSECTS
 - 1597 Quattlebaum Frank W [E] @ 489-7312
 - W IOWA AV INTERSECTS
 - W IDAHO AV INTERSECTS
 - 10 HOUSEHOLDS
 - 2 BUSINESSES
-
- 597**
- FLANDRAU PL -FROM UPPER APTON RD SOUTH 1 WEST OF WHITE BEAR AV**
- ZIP CODE 55106
 - UPPER APTON RD INTERSECTS
 - 10 Mc Rae C L [E] @ 774-8760
 - 14 Manke Erwin L & June M [E] @ 776-9575
 - 18 Flaherty Maurine [E] @ 774-0765
 - 21 Moe Judith C [E] @ 774-6164
 - 22 Mc Crae K J [E] @ 771-9937
 - 25 Hunn Ives E [E] @ 776-4969
 - 26 Vacant
 - 27 Bordner Gary A & Donna K [E] @ 771-7860
 - 28 Graupe Wm A & Barbara E [E] @ 774-2225
 - Graupe Kimberly J 774-2225
 - Graupe Nicholas J 774-2225
 - 32 Thorson Eug R & Mary M [E] @ 774-5289
 - 35 Schnebel Harvey W [E] @ 772-1988
 - GRACE LA INTERSECTS
 - 41 Wrobel Edw A & Dolores I [E] @ 771-1144
 - 49*Brossart Steven J 774-5483
 - 50 Croucher Barbara E [E] @
 - 55*Keller Jon W & Amy L @
 - 61*Dimore J C 774-7237
 - 62 Pomper Mary E [E] @ 774-2578
 - 66 Wittgenstein Eileen C [E] @
-
- 599-A**
- 741*Neuenfeldt Arth A & Josephine E @ 774-4223**
- 745 Walker Chris L [E] @ 772-2162**
- 747 REARBY AV INTERSECTS**
- 757 Olson Henry C J [E] @ 771-8691**
- 763 Weyer Edmund R & Augusta M [E] @ 771-5179**
- 769 Apartments**
- Lower Mortenson Hazel R [E] @ 774-9649**
- Upper Olson Beverly [E] @ 771-0174**
- Upper Olson Michael 771-0174**
- 775 Apartments**
- Upper Staples Shirley [E] 774-8591**
- Upper Hanson Ken A 774-8591**
- Lower Lambert Delores H [E] @ 774-3449**
- Lower Horgan Murray 774-3449**
- BUSH AV INTERSECTS**
- ROSS AV INTERSECTS**
-
- 599-A**
- E 7TH ST INTERSECTS**
- 869 Johnson Donald C [E] @ 778-8789**
- STILLWATER AV INTERSECTS**
- 877 Erickson Robt L & Danna E [E] @ 772-1654**
- Erickson Steve K 772-1654**
- 880 Apartments**
- Upper-Lower Not Verified (2 Apts)**
- 885 Mc Afee Jim P & Jackie A [E] @**
- 891 Panganinan Nildafor D [E] @ 774-3811**
- 909 Not Verified**
- YORK AV INTERSECTS**
- 928 Apartments**
- Lower Not Verified**
- Aunning Peter [E] 772-1687**
- 929 Boyer [E]**
- 933 Spychalla Larry M & Gloria A [E] @ 771-0556**
- Spychalla Gloria A 771-6556**
- SIMS AV INTERSECTS**
- 938 Not Verified**
- 939 Jurgenson David A & Sharlotte [E] @ 772-1729**
- Jorgenson Clint 772-1729**
- 945 Morehead Robt & Peggy [E] @**
- 946 Not Verified**
- 957 Sass Frank M & Lorraine G [E] @ 771-1490**
- CASE AV INTERSECTS**
- 993-993 Not Verified (4 Hses)**
- 997 Ross Marie N [E] @**
- LA CROSSE AV INTERSECTS**
- 993*Felson Dennis L 771-2499**
- 1001 Not Verified**
- 1007 Forsy John P [E] @ 774-0041**
- AMES PL INTERSECTS**
-
- 598**
- AMES AV INTERSECTS**
- BOHO ST INTERSECTS**
- 1030 Kamp Roger [E] @ 774-2782**
- 1033 Roen Melanie K [E] @ 774-6599**
- 1040 Kmetz P [E]**
- 1041 Not Verified**
- 1046*Bangert Laurie L 778-9114**
- 1047*Best Donald L 774-5454**
- Best Joanne 774-5454**
- Gazin Daniel 774-5454**
- 1053 Summers Wm M [E] @ 776-0930**
- 1054 Johnson Virgil F & Emma V [E] @ 774-4163**
- 1060 Not Verified**
- 1061 Rennaker Ronald J & Kath M [E] @ 771-3601**
- 1065 Thompson Russel D & Roberta R [E] @ 771-0767**
- 1066 Ranniger Robt E & Wilhelmina C [E] @ 774-8098**
- 1069 Blaha Arnold F & Dorothy M [E] @ 776-0583**
- 1072 Gruber Kenneth S [E] @ 774-3074**
- 1075 Wirth Jeffrey T & Julie A [E] @ 774-4771**
- 1078 Holgason Hal [E] @ 771-7225**
- 1079 Not Verified**
- 1084 Huber Raymond L [E] @**
- 1085 Rauer Carl L [E] @ 776-1440**
- 1090 Chwastek Henry L [E] @ 774-6139**
- 1091 Jernberg Lester E & Bettamarie E [E] @ 776-3202**
- 1086 Parker Richd E [E] @**
- 1087 Warchol Dwane [E] 778-1186**
- 1102 Not Verified**
- 1103 Linkoff Wm P & Jane C [E] @ 771-5824**
- 1106 Not Verified**
- 1107*Conway Cecelia 776-8066**
- E JESSAMINE AV INTERSECTS**
- 1111 Douglas Margt F [E] @ 776-7287**
- 1112 Not Verified**
- 1116 Reddy Betty C [E] @ 771-6916**
- Reddy Robt P 771-6916**
- 1117 Lange Harlan P & Kathryn E [E] @ 771-1208**
- 1120*Lundquist J 774-7215**
- 1121 Not Verified**
- 1126 Fuller Robt T & Elaine A [E] @ 774-0825**
- 1127 Law Lillian V [E] @ 776-1605**
- 1132 Duraine Lloyd H & Jeanette D [E] @ 771-1293**
- 1133 Goetzke Arlene [E] @ 771-2888**
- Goetzke Jas 771-2888**
- 1138 Vener Danl G [E] @ 778-0011**
- 1139*Wates Wendy**
- 1144 Not Verified**
- 1145 Yost Thos E & Jean [E] @ 771-9125**
- 1149 Brennhofer Helen K [E] @ 776-4073**
- Brennhofer Gail A 776-4073**
- 1150 Haley Ames H & Louise N [E] @ 774-3444**
- 1153 Meyer Charles E [E] @ 771-3887**
- 1154*Moine Mark & Mary**
- 1159 Haley Thos J & Catherine C [E] @ 771-4919**
- 1160 Cole Lawrence H & Dorothy A [E] @ 776-0192**
- 1165 Raverty Donald E & Verla F [E] @ 774-2571**
- 1166*Velazquez Rudy & Margie**
- 1169 Not Verified**
- 1170 Gorg Nicholas J & Lorraine R [E] @ 771-4633**
- E ROSE AV INTERSECTS**
- E MARYLAND AV INTERSECTS**
- 1215 Lavorato James B [E] @ 774-3079**
- 1221 Marrone Frank [E] @ 771-2540**
- 1235 Irons Arth J & Deverly J [E] @ 774-5553**
- E HAWTHORNE AV INTERSECTS**
- 1245 Not Verified**
- E ORANGE AV INTERSECTS**
- E HYACINTH AV INTERSECTS**
-
- 598**
- E IVY AV INTERSECTS**
- 1329 Morehead Wilbert J & Constance N [E] @ 771-3025**
- CLEAR AV INTERSECTS**
- 1365*Basket Margt A 778-1227**
- E COTTAGE AV INTERSECTS**
- SHERWOOD AV INTERSECTS**
- E ARLINGTON AV INTERSECTS**
- E NEVADA AV INTERSECTS**
- E NEBRASKA AV INTERSECTS**
-
- 598-A**
- E MONTANA AV INTERSECTS**
- E 10TH AV INTERSECTS**
- E IOWA AV INTERSECTS**
- E IDAHO AV INTERSECTS**
- E CALIFORNIA AV INTERSECTS**
- E LALPENTEUR AV INTERSECTS**
- 90 HOUSEHOLDS**
-
- 562-B**
- FLORIDA ST -FROM EVA ST EAST 6 SOUTH OF THE RIVER**
- ZIP CODE 55107
 - EVA ST INTERSECTS

The reproduction of R. L. Polk & Co. directories has been made in accordance with the terms and conditions of an agreement between Historical Information Gatherers, Inc. (HIGs), and R. L. Polk & Co. The directories may not be further reproduced without permission.

ROOFINGS INC.

CARTER LA POINT - DICK PRATT - DAVE SEAGREN
Roofing Work Of Any Kind On Any Kind Of Building.
Sheet Metal Work / Insured & Bonded

595 Randolph Ave., (St. Paul, MN; 55102)
SINCE 1933



179

★ NEW NEIGHBOR

FERONIA AV-Contd

- 1924 Glaus Duane J 645-4399
- 1928 Apartments
 - 1 Smith
 - 2★Van Doren Jo Ann 644-5812
 - 3★Marose Gary 642-1011
- 1936 Apartments
 - Lower★Herrington Paul
 - Upper★Alrick David @ 646-1264
- 1940 Lathrop Allen L @ 644-5750
- W LYNNHURST AV BEGINS
- 1943 Midway Sign (Parking Lot) parking lot
- 1956 Crosby Apartments
 - 1 Vacant
 - 101★Rodriguez A
 - 102★Powers W
 - 104★Steele D
 - 105★Elias Frank
 - 106★Grams M
 - 108★Collins Rhonda
 - 201★Gonse R W
 - 202 Doroff Michl L 647-1640
 - 203 Hanson Jas D
 - 204★Blahowski T
 - 205★Andzaldi Geo
 - 206★Saari R
 - 208 Swayze Kenneth A 646-0333
 - 301 Vacant
 - 302 Carter John F 646-5646
 - 303★Schmitt V
 - 304★Soloman R
 - 306★Seller T
 - 308★Schanz Wm

- 1921 Sanchez Angel @ 698-6586
- 1926 Bisanz Jas R @ 698-9602
- 1927 Connelly Timothy 690-5862
- 1933 De Moss Jo A @ 699-0131
- 1939 Lender Mark @ 690-0610
- S PRIOR AV INTERSECTS
- 1947 Johnson Glen R @ 690-5097
- 1952 Lancman Ariene T Mrs @
- 1953 Cavallin John O @ 698-4998
- 1958 Rich Florence E Mrs @ 699-8178
- 1959 Jones Clarence @ 690-3832
- 1964 Dorshow Louis J @ 699-5450
- 1965 Nogosek Jas L @ 690-5336
- 1970 Linden Leon C @ 698-1062
- 1971 Tyszelman Albert @ 690-3958
- 1976 Andregg Michl M @ 699-4236
- 1977 Pfoser Construction Co genl contr 698-9261
- Proser Geo I @ 698-9261
- 1982 Speldrich Joseph A @ 699-2186
- 1983 Hampel Larry J @ 690-1717
- 1988 Rosenzweig Ben @ 699-4139
- 1989 Haberkorn Geraldine M @ 698-7496
- 1992 Asher Louis B @ 698-6664
- 1993 Kruchten John E 699-3975
- 1996 Zien Milton @ 699-0275
- 1997 Oleisky Esther E @ 698-2207
- 2000 Mc Namara Richd C @ 698-4993
- 2001 Schneider B K @ 698-2281
- 2004 Simos Hyman M @ 698-1816
- 2005 Seward Shirley D @ 699-1245
- 2008 Ciesinski Laura E @ 699-3424
- 2009 Oswald Claude @ 698-5235
- 2012 Summers E. A @ 699-8836
- 2013 Whalen Margt E Mrs @ 698-5240
- 2016 Czczak Stanley A @ 698-2196
- 2017 Nolan Rose M @ 698-6220
- 2020 Ferber S E @ 698-0108
- 2021 Brenner Ronald L @ 699-6649
- 2024 Hamilton James @ 690-5848
- 2025 Blake Mark A
- 2029 Stading Glenn W @ 698-5679
- 2031 Lewis Gerald M @ 690-3520

- 274 Rivertown Trading Corporation mail order 293-3700
- 277 Peoples Electric Co elec contrs 227-7711
- 285 Apache Group paper prod 227-7361
- 291 Brightbill Auto Service Inc 224-9459
- Gamer's Auto Body body shop 292-8845
- 343 Rood Tool Co Inc plastic prods mfrs 222-7486
- 353 U S Postal Serv (Whse Facility)
- 358 Aero Systems Engineering Inc elec systems 227-7515
- 403 Kaplan Paper Box Co mfrs 227-6655
- 410 M M M (Bldg 552) 778-7103
- RIDDER CIR INTERSECTS
- 443 Vacant
- E PLATO BLVD INTERSECTS
- BAYFIELD ST INTERSECTS

FIELD AV -FROM DAVERN ST WEST 2 NORTH OF W 7TH ST

- ZIP CODE 55116
- DAVERN ST INTERSECTS
- 1703★Orensteind Larry H @
 - 1706 Boeldt Lucille G @ 699-6576
 - 1709 Vogelgesang Martha M Mrs @ 698-9529
 - 1710 Mc Ginley Laureen A @ 698-6379
 - 1715 Eisbach Robt J @ 699-6257
 - 1716 Bina Geo J @ 698-2505
 - 1719 Picha Glen 699-5842
 - 1720 Estrem Bruce E @ 699-7510
 - 1723 Anders Jay @ 699-3857
 - 1724 Burwell Virginia M @ 698-1292
 - 1727 Hamblin Mc Kinley @ 698-4655
 - 1728★Adams Thos J @
 - 1734 Todora Emmie U @ 698-9593
 - 1737 Johnson Joline @ 690-3435
 - 1738 No Return
 - 1745 Larson Donna M Mrs @ 698-0434
 - 1747 Vacant
 - 1750 Klotz Wm H @ 699-2856
 - 1753 Rongstad Leroy E @ 698-5340
 - 1754 Lehman Mark @ 690-5701
- S WHEELER ST INTERSECTS
(NOT OPEN ON NORTH SIDE)
- 1757 Beck Danl J @ 699-7841
 - 1758 Russell Louise E Mrs @ 698-8437
 - 1759 Lorberter Norman A @ 698-6832
 - 1763 Mc Ginnis Ethel G Mrs @ 699-8360
 - 1767 Sjodahl Wm H @ 698-2675
 - 1768 Halbert Ralph V @ 699-8112
 - 1771 Doty Anthony J Jr @
 - 1774 Sergot V A @ 699-2238
 - 1775 Pardu
 - 1778 Hadfield Eleanor J @ 698-8049
 - 1779 Mac Niven Eva G Mrs @ 698-2902
 - 1783 Holmgren John I @ 699-7008
 - 1788 Farrell Edw L @ 699-2294
 - 1794 Kessler John R @ 699-4613
 - 1802★Hanson Janet A @ 699-2732
 - 1807 Saint Luke Lutheran Church 698-9443
 - 1810 Scaturro T @ 699-7732
 - 1816 Voorhaar Richd E @ 690-2604

FIFIELD ST -FROM BREWSTER ST NORTH 3 EAST OF RAYMOND AV

- ZIP CODE 55108
- 1121★Krook Curtis E 645-6187
 - 1123 No Return
 - 1127 No Return
 - 1129★Mattox Robt 644-8045
- COMO AV INTERSECTS

FILLMORE AV E -FROM 93 SOUTH WABASHA EAST 2 SOUTH OF THE RIVER

- ZIP CODE 55107
- S WABASHA ST INTERSECTS
- STARKEY ST INTERSECTS
- 32 Wabasha Deli & Cafe 291-8868
 - West Carleton J Publications pubs 224-6211
 - Stewart Laboratories 292-9091
 - Mc Donough Myles Inc 224-2975
 - Kubi Kraft design & mfg wood gifts 224-1005
 - Swage Inc 224-0707
- S ROBERT ST INTERSECTS
- EATON AV INTERSECTS
- STATE ST INTERSECTS
- LAFAYETTE RD INTERSECTS
- WABASHA ST INTERSECTS
- LEVEE RD INTERSECTS
- Metro Zip Sort Corporation mail sorting co 298-1042
- STARKEY ST INTERSECTS
- RIVER PARK PLAZA INTERSECTS
- EVA ST BEGINS

FILLMORE AV W -FROM 92 WABASHA ST WEST 2 SOUTH OF THE RIVER

- ZIP CODE 55107
- EDWARD ST INTERSECTS
- BIDWELL ST BEGINS
- W WATER ST INTERSECTS
- 102 State Dept Of Pub Safety (Whse) 296-6275
- 106 Henly's Furn (Whse) 224-9858
- Thomas Shooting Accessories Mfg guns & ammunition-mfrs 297-9977
- Minnesota Law Library 298-2775
- Gross-Given (Whse)
- Forman Ford Paints 222-8435
- Misco Of St Paul Inc 228-0975
- State Resource Recovery (Whse)
- North Tel telemarketing 227-5212

FINN ST N -FROM 2120 MARSHALL AV NORTH 1 WEST OF N CLEVELAND AV

- ZIP CODE 55104
- IGLEHART AV INTERSECTS
- CARROLL AV INTERSECTS
- 337 Bart D L @ 644-2180
 - 339 Owens Peter W @ 645-7015
- ROBLYN AV INTERSECTS
- 364 Iverson Maurice S @ 646-0465
 - 365 Nelson Everett O @ 646-1193
- ANN ARBOR AV BEGINS
- 370 Thews Theresa @ 645-7333
 - 380 Curtner Lynn R @ 644-6286
 - 392 Weber Ronald F @ 644-6428
- TEMPLE CT INTERSECTS
- 415 Apartments
- 1 Blowers Christine 644-5237
 - 2★Niswander Frank
 - 3 Meyer Ann T 644-4438
 - 4★Barber Dale F
 - 5 Stewart Robt J 645-9776
- ST ANTHONY AV INTERSECTS

FINN ST S -FROM SUMMIT AV SOUTH 1 WEST OF S CLEVELAND AV

- SUMMIT AV INTERSECTS
- ZIP CODE 55106
- 30 College Of Saint Thomas (Ofcs)
- GRAND AV INTERSECTS
- 64 Miller Mary J 690-1136
- LINCOLN AV INTERSECTS
- 90 Vacant
- 105 Haub Urban J @ 690-1791
- GOODRICH AV INTERSECTS
- FAIRMOUNT AV INTERSECTS
- 161 Wick Cathy A Mrs @ 699-0506
- 179★La Fave E Joseph 698-3415
- Nichols Gerald P @ 698-0484
- PRINCETON AV INTERSECTS
- SARGENT AV INTERSECTS

EDGCUMBE RD INTERSECTS

- 1882★Ireland Michl J @ 698-8612
- 1883 No Return
- 1888★Hix Frank W @ 698-3283
- 1891 Guttman Irving S @
- 1896 Clasen James L @ 698-9259
- 1897 Bundoff Jas E @ 699-8915
- 1900 Rone Michl 698-7894

639

- 220 Twin City Newspaper Service 222-8298
- 240 Martinez Corp map mkr 291-1127
- 242 Stationery Sales Inc 222-0755
- 244 Piedmont Aviation Supply Corp 224-5788
- 245 Vacant
- 246 Thermal Co 291-7808
- STATE ST INTERSECTS
- ALABAMA ST INTERSECTS
- 222-4744

- Rear Twin City Flame Spraying metallizing 298-1308
- 267 Serley Manufacturing Co Inc mach shop 224-4233

597

- ST CLAIR AV INTERSECTS
- 247 Goblirsch Richd P @ 698-8683
- BERKELEY AV INTERSECTS
- STANFORD AV INTERSECTS
- WELLESLEY AV INTERSECTS

597-A

- 384 Bolke Robt J @ 699-5455
- JULIET AV INTERSECTS
- PALACE AV INTERSECTS
- JAMES AV INTERSECTS
- RANDOLPH AV INTERSECTS

The reproduction of R. L. Polk & Co. directories has been made in accordance with the terms and conditions of an agreement between Historical Information Gatherers, Inc. (HIGs), and R. L. Polk & Co. The directories may not be further reproduced without permission.

FERONIA AV—Contd

- 1892 Alenov Peter @ 646-3017
 1896 Alenov Nikolai @ 646-5505
 1897 Connor Donald C @ 644-2606
 1900 Crawford Francis G @ 646-0757
 Apartments
 1*Pukema Thos C 644-8815
 2*Stelter S E @ 646-6516
 4 Klingbeil Chad 646-5564
 5 Vacant
 6*Wartman John 645-3523
 1906 Gerken Herman T @ 644-7705
 1907*Hance M 646-9478
 *Stromberg J B 645-0552
 1910 Apartments
 1 Vacant
 1912 Apartments
 B1 Vacant
 1 Nolen
 2*Jacobson D
 3 Vacant
 4 Duma
 1913 Proulx Ann M Mrs @ 646-1422
 1917 Malmberg Arth C @ 644-3673
 1920*Barlow L
 *Nunez E
 1923 Feronia hotel 293-0332
 B1*Mc Cloud Mary L
 B3*Scheffour Ray 647-9317
 B5 Vacant
 B8*Krinke Floyd
 1*Duenas Joseph
 2 Mours Ronald
 3*Wedricka Sam
 4*Kienlen Michl
 5*Garbow Rick
 7 Krier Clara M 646-3684
 8 Wedricka Anthony 647-1882
 11 Rogness Allen
 12*Johnson Dan
 13 Jackson Wm
 14*Rahey Robt
 15*Johnson David
 16*Reeds Wm
 17 Brinkman Charles
 18 Shoals Joseph 646-7423
 21*Clinkenbeard John
 22*Daniels Todd
 23*Gruetmacher Scott
 24 Giefer Gordon
 25 Vacant
 26*Joyce Michl
 27*Gheronghe Gergel
 28 Lang Robt
 1924 Glaus Duane J 645-4399
 1928 Carlson James M 645-7595
 Van Doren Jo Ann 645-7595
 Marose Gary
 1936 Moeller Helen L Mrs @ 645-2918
 Courneya Mark E 646-8181
 1940 Lathrop Allen L @ 644-5750
 W LYNNHURST AV BEGINS
 1943 Midway Sign (Parking Lot)
 1956 Crosby Apartments
 1 Vacant
 101 Rozine Winifred
 102 Anderson Kenneth
 104 Drang Edw
 105 Weber Steve 647-9093
 106*Billman Wm
 108 Johnson Diane K
 201*Hoyt Diann
 202 Doroff Michl L 647-1640
 203 Devaney Mary Mrs 646-4368
 204*Mitchell B
 205*Nelson B M 642-9744
 206*Kelm Joette
 208 Swayze Kenneth A
 301 Pahl David
 302*Grytness T
 303 Crawford J F 644-7577
 304 Tegels Janice 644-0546
 306 Jackson Robt 646-4540
 308 King Richd P 644-8631
 N PRIOR AV INTERSECTS

FIELD AV —FROM DAVERN ST WEST 2 NORTH OF W 7TH ST

- ZIP CODE 55116
 1703 Wirth Dora H Mrs @ 698-3410
 1706 Boeidl Lucille G Mrs @ 699-6576
 1709 Vogelgesang Martha M Mrs 698-9529
 1710 Mc Ginley Laureen A @ 698-6379
 1715 Eisbach Robt J @ 699-6257
 1716 Bina Geo J @ 698-2805
 1719 No Return
 1720 Cody Thos @ 699-4157
 1723 No Return
 1724*Montrevil Charles F Jr 699-0450
 1727 Hamblin Mc Kinley @ 698-4655
 1728 Vacant
 1734 Todora Emmie U Mrs @ 698-9593
 1737 Johnson Joline @ 690-3435
 1738 Tunison Frank E 699-8264
 1744 Norton Ross A @ 698-9544

- 1745 Larson Donna M Mrs @ 698-0434
 1747 Kachel Roy @ 698-1853
 1750 Klotz Wm H @ 699-2856
 1753 Rongstad Leroy E @ 698-5340
 1754 Nelson Julia Mrs @ 699-9448
 S WHEELER ST INTERSECTS
 1757 Fletcher Bernice L @
 1758 Russell Louise E Mrs @ 698-8437
 1759 Lorberter Norman A @ 698-6832
 1763 Mc Ginnis Ethel G Mrs @ 699-8360
 1767 Sjodahl Wm H @ 698-2675
 1768 Halbert Ralph V @ 699-8112
 1771 Dotty Anthony J Jr @
 1774 Sergot Richd A @ 699-2238
 1775 Lepisto Barbara A @ 698-4531
 1778 Hadfield Eleanor J @ 698-8049
 1779 Mac Niven Eva G Mrs @ 698-2902
 1783 Holmgren John I @ 699-7008
 1788 Farrell Edw L @ 699-2294
 1794 Kessler John R @ 699-4613
 1802 Hanson Janet A @ 699-2932
 1807 Saint Luke Lutheran Church 699-0850
 1810 Sjodahl Clarence H @ 698-7327
 1816 Clemens Carl T @ 698-7960
 1896*Clasen Jim @
 1888*Hix Frank @
 EDGCUMBE RD INTERSECTS
 S PRIOR AV INTERSECTS
 1903*Mc Gee Gary @ 690-0522
 1909 Brisbois Steve J @ 698-5496
 1915 Stern Marshall D @ 699-2305
 1916*Rosenthal Steve @
 1921 Sanchez Angel 698-6586
 1926*Bisanz Jim @
 1927 Connelly Michl 690-5862
 1933*De Moss Jo A 699-0131
 1939 Lender Mark @ 690-0610
 1947 Johnson Glen R @ 690-5097
 1952 Lancman Isaac @ 699-7929
 1953 Cavallin John O @ 698-4998
 1958 Rich Glenn T @ 699-8178
 1959 Jones Clarence @ 690-3832
 1964 Dorshow Louis J @ 699-5450
 1965 Remkus John W @ 698-5891
 1970 Linden Leon C @ 698-1062
 1971 Tyszelman Albert @ 690-3958
 1976*Vaith Paul D 698-9104
 1977 Pfoser Geo I @ 698-9261
 1982 Speldrich Joseph A @ 699-2186
 1983 Denenhotz Ira M @ 690-3174
 1988 Rosenzweig Ben @ 699-4139
 1989 Haberkorn Geraldine M Mrs @ 698-7496
 1992*Asher Lewis 698-6664
 1993 Tschida Mary G @ 699-4177
 1996 Zien Milton @ 699-0275
 1997 Oleisky Sol S @ 698-2207
 2000 Mc Namara Richd C @ 698-4993
 2001 Schneider Bella L Mrs @ 698-2281
 2004 Simos Hyman M @ 698-1816
 2005 Seward Shirley D @ 699-1245
 2008 Ciesinski Laura E @ 699-3424
 2009 Oswald Claude T @ 698-5235
 2012 Summers Ellen A Mrs @ 699-8836
 2013 Whalen Steph C @ 698-5240
 2016 Oczak Stanley A @ 698-2196
 2017 Nolan Rosemary @ 698-5220
 2020 Ferber John B @ 698-0108
 2021 Barringer Robt D @ 699-3308
 2024 Vacant
 2025 Kaganovsky Fred @ 698-8398
 2029 Stading Glenn W @ 698-5679
 2031 Lewis Gerald M @ 690-3520
 MURRAY ST BEGINS

**624
 FIFIELD ST —FROM COMO AV NORTH 2 EAST OF GIBBS AV**

- ZIP CODE 55108
 1121 Krook Curtis E @ 645-6167
 1123 No Return
 1127 Burmeister Lynn A @ 646-5292
 1129 Mattox Robt @ 644-8045
 1157 Apartments
 1*Lee Kang Neung 645-0103
 2 Ford Steve 645-2119
 3*Hae-Deuk Yae
 4*Lee Il Yong
 1158 Apartments
 1*Kulzer Keith
 2*Jeung In-Seuck
 3 Vacant
 4*Liaw Wei Cheng 647-9864
 1159 Apartments
 1 Hexum L 646-8908
 Apt2*Fay Skip
 3 Anderson Dshenaur 645-8631
 4 Baune Steve
 1160 Apartments
 1 Wettstein David 644-5603
 2*Miller N
 3 Fang Ta Chung 646-4726
 4*Badri Mohammed 647-9875
 1164 Apartments
 1*Mokhtari Mimoun
 2 Vacant
 3*Heaps Darryl

- 4 Doamekpor S
 1165 Apartments
 1 Elsaaf Hamdi 645-3009
 2*Kown Tae-Hee
 3*Ballabriga F C 645-1392
 4*Ali Tony 642-1877
 1166 Apartments
 1*Westerhausen Don 645-7895
 2*Leskee Wm 646-6875
 3 Brueni Bonnie 646-8154
 4*Jenq Jing-Fu
 1167 Apartments
 1*Chitphakdithai Pornsak
 2*Lee Seung-Jong
 3*Amiri Fanideh
 4*Mishra Brajendra
 1168 Apartments
 1 Stanbrough O S 646-3616
 2 Vacant
 3*Sawyer Mark
 4*Kim Kyunghoon 644-5667
 1170 Apartments
 1 Johnson Mark 642-9715
 2 Vacant
 3*Hicks Richd 644-1323
 4*Krueger Jerry 644-9284
 1172 Apartments
 1*Cheng Peter W 642-1996
 2 Dumrongratana Pat 646-2314
 3*Lentz Richd 647-9284
 4*Nath Padma 642-1242
 1173 Apartments
 1*Bailie Geo R 646-0537
 2*Kang Joonhee
 3*Engel Gregory 644-6641
 4 Chen Jiannyuh 642-9335
 1174 Apartments
 1 Vacant
 2 Vacant
 3 Nelson Scott A
 4 Azevedo
 1175 Apartments
 1 Kasigi Kataasha 642-9137
 2*Mbong Ngole 642-9603
 3*Kadle Durgaprasad S 645-4490
 4 Haines Jon 645-1269
 1176 Apartments
 1*Jong Yang 644-1200
 2*Byung Y 646-6692
 3 Phelps Paul J 644-1010
 4 Anderson Brian L 644-0117
 1178 Apartments
 1*Lin Li-Shin 646-1101
 2*Chang K C 647-0282
 3*Volovik Dmitry 644-9552
 4*Taha Hussein Y 645-0970
 1184 Bagent Jack 645-6236
 1186*Khorasani Morteza 646-0260
 *Souhani Diavad 646-0260
 1188 Munoz Diago 645-5499
 1190 Burns Ian 644-7906
 1192 Wiley Steph 644-5670
 1194*Ryan Ahmed 647-9414
 1196 Nasution Anrinajah 644-3790
 1198 Vacant
 1200 Vacant
 1201 Salt Steven D 646-4029
 1202*Ko Chen-En 647-1584
 1203 Velazquez Vinente 644-1405
 1205*Asad Walid 645-3618
 1207*Hartanto Frans M
 1208*Khidr Sayeg
 1209*Chung Kyo Young 645-0045
 1211*Muradi Supardy 847-1201
 1214*Giorgio Lois 646-2213
 1215*Khalifa Mahmoud 646-7420
 1218*Martinez Adolberto 645-5343
 1219*Wragg Anthony
 1223*Hopenhayn Hugo 645-7054
 1225*Lin Joseph Y 644-4770
 1245*Anapito Steven J 645-7657

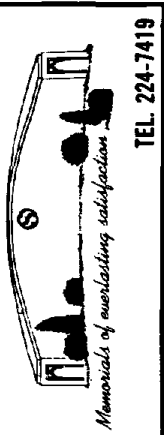
**562
 FILLMORE AV E —FROM 93 SOUTH WABASHA EAST 2 SOUTH OF THE RIVER**

- ZIP CODE 55107
 BNRY CROSSES
 STARKEY ST INTERSECTS
 32 Wabasha Fresh Market 291-8868
 LIVINGSTON AV INTERSECTS
 S ROBERT ST INTERSECTS
 EATON AV INTERSECTS
 EVA ST BEGINS
 220 Twin City Newspaper Service 222-8298
 240 Martinez Mapping & Engineering Inc map mkr 291-1127
 242 Stationery Sales Inc 222-0755
 244 Skytronics Inc 224-5788
 245 A T C American Hoist (Testing Center) STATE ST INTERSECTS
 265 Minnesota Bearing Co 222-4744
 267 Twin City Flame Spraying metallizing 298-1308
 Serley Manufacturing Co Inc mach shop 224-4233

790 E. 7th St.
 Custom Homes - Decks
 Remodeling - Additions
 Free Estimates
J J Builders
 GENERAL CONTRACTORS
 OFFICE TEL. 774-3547
 Licensed - Bonded
 Insured
 St. Paul, 55106

Who Sells It?
 Is Answered by the Classified Business Lists in this Directory

The reproduction of R. L. Polk & Co. directories has been made in accordance with the terms and conditions of an agreement between Historical Information Gatherers, Inc. (HIGs), and R. L. Polk & Co. The directories may not be further reproduced without permission.



TEL. 224-7419

Osborne - Peterson Inc.
Dependable Since 1880
564 RICE STREET, ST. PAUL, MINN. 55103

FOR PICK UP
(612)
726-6010

NORTHERN
Air Freight
7420 24th AVENUE SOUTH
MINNEAPOLIS, MINNESOTA 55450

Poor Richard's Incorporated

REFUSE REMOVAL - COMMERCIAL, INDUSTRIAL, RESIDENTIAL
"MIDWEST'S FIRST COMPLETE RECYCLING CENTER"
PAY DUMP FOR SOLID WASTE AND RUBBISH

TRANSFER STATION FACILITIES

DIAL 776-6333 - 774-1311



188

E FILLMORE AV—Contd
274 North Central Publishing Co prntg & book binding 224-5455
277 Peoples Electric Co contrs 227-7711
285 Apache Paper Co paper prod 227-7261
291 Brightbill Auto Service Inc 224-9459
343 Road Tool Inc plastic prods-mfrs 222-7488
358 Aero Systems Engineering Inc elec systems 227-7515
403 Kaplan Paper Box Co mfrs 227-6655
410 M M M (Bldg 552)(Whse) 778-5620
RIDDER CIR INTERSECTS
443 Tok Distributing Services Inc trucking 228-1009

1025 Griep Leo J @ 698-3920
1026 Laroche Mamie I Mrs @ 698-2244
1031 Rongitsch John D @ 698-3455
1032 Peterson Donald H @ 698-7790
1037 Wrede Wm B Jr @ 698-7613
1038 Schivone Danl J @ 698-0139
1043 Bix Max @ 698-4355
1044 Vacant
1049 Cooke Pauline J Mrs @ 698-7994
1050 Gould Soll S @ 699-5377
1055 Auger Wm R @ 698-5208
1056 Lardy Francis G @ 698-7360
1061 Lahr Alice H Mrs @ 698-2725
1062 Kaplan Lois B Mrs @ 698-8429
1067 Meyer Joseph C @ 699-0979
1068 Udatsky Michl A @ 699-2683
1073*Vanduzee Gwen @ 699-1808
1074 Berman Mark A @ 699-4689
MAGOFFIN ST INTERSECTS

95 Saint Martin David H @ 774-6804
ROWE PL INTERSECTS
100 Christenson Wallace E @ 771-6925
101 Schlaeger Richd F @ 771-7915
104 Moryhew Phyllis F Mrs @ 774-3041
107 Thomas Hartley A @ 771-2058
110 Riley Michl F @ 776-4740
111 Wiczorek Wm H @ 776-5423
114 Therrien Melvin G @ 776-4384
115 Richards John W Jr @ 771-3140
117 Ball Wm T Jr @ 771-9920
118*Duffy Michl R 774-8596
119 Bush Wm S @ 776-2349
120 Arrigoni Joseph C @ 776-7772

FILLMORE AV W —FROM 92 WABASHA ST WEST 2 SOUTH OF THE RIVER

ZIP CODE 55107
EDWARD ST INTERSECTS
BIDWELL ST BEGINS
W WATER ST INTERSECTS
102 State Dept Of Pub Safety (Whse) 296-6275
104 Energy Saving Devices Inc 222-0849
106 Henly's Furn (Whse) 224-9858
Control Data (Stge)
Gross-Given (Stge)
Forman Ford Paints 222-8435
Kaplan Paper Box Co (Whse)
Misc Of St Paul Inc 228-0975
Resource Recovery-State Of Mn (Whse)

FIR ST —FROM S HOWARD NORTH

ZIP CODE 55119
683 Schulstad Roger @ 735-9615
689 Miller Thos W @ 739-2888
707 Pilger Don @ 738-8774

FISK ST —FROM LAUREL AV NORTH 4 WEST OF DALE

ZIP CODE 55104
125 No Return
HAGUE AV INTERSECTS
SELBY AV INTERSECTS
DAYTON AV INTERSECTS
219 No Return
220 James Donald B @ 225-3475
221 No Return
222 Davis Oree 227-4759
223 Hushman J R @ 228-9577
MARSHALL AV INTERSECTS

FINN ST N —FROM 2120 SELBY AV NORTH 1 WEST OF N CLEVELAND AV

ZIP CODE 55164
178 Apartments
1*Mahle J L
2*Lee Patti 647-0570
3*Anderson S 646-1135
4*Jones K
337 Matson F A Mrs @ 644-2160
339 Hovda Wilford M @ 644-1243
ROBLYN INTERSECTS
364 Iverson Maurice S @ 646-0465
365 Nelson Everett O @ 646-1193
ANN ARBOR BEGINS
370 Maeder Albert R @ 646-1646
380 Stumpf G @ 645-4216
392 Biedler Marilyn L Mrs @ 645-1991
TEMPLE CT INTERSECTS
415 Apartments
1 Johnson Christopher 646-2355
2 Niswander Frank 644-7377
3 Weir Gary M
4*Sears Shelley
5*Winkels P

261 Blakey Viola 227-7443
IGLEHART AV INTERSECTS
286 Hughesdon Peter G @ 222-0472
291 Collins Katie M 298-1117
CARROLL AV INTERSECTS
315 New Jerusalem Baptist Church 227-3281
322 Thielen Peter W @ 227-1021
327 V F W Twin Star Post 8854 221-0374
332 Vacant
CONCORDIA AV INTERSECTS
ST ANTHONY AV INTERSECTS
HWY I-94 INTERSECTS
CENTRAL AV INTERSECTS
FULLER AV INTERSECTS

FINN ST S —FROM SUMMIT AV SOUTH 1 WEST OF S CLEVELAND AV

ZIP CODE 55105
30 Columban Fathers Foreign Missionary Society 699-7848
GRAND AV INTERSECTS
64*Ferrell R
LINCOLN AV INTERSECTS
90 Wakefield James O @ 698-1768
105*Lovejoy Leo 690-1791
GOODRICH AV INTERSECTS
FAIRMOUNT AV INTERSECTS
161 Wick Jerry H @ 699-0506
179 Nichols Gerald P @ 698-0484
PRINCETON AV INTERSECTS
SARGENT AV INTERSECTS
ST CLAIR AV INTERSECTS

ZIP CODE 55117
W HOYT AV INTERSECTS
1537 Quattlebaum Frank W @ 489-7312
W IOWA AV INTERSECTS
W IDAHO AV INTERSECTS

247 Mc Millan John F @ 698-1007
BERKELEY AV INTERSECTS
STANFORD AV INTERSECTS
WELLESLEY AV INTERSECTS
JEFFERSON AV INTERSECTS
384 Bolke Robt J @ 699-5455
JULIET AV INTERSECTS
PALACE AV INTERSECTS
JAMES AV INTERSECTS
RANDOLPH AV INTERSECTS

FLANDRAU PL —FROM UPPER AFTON RD SOUTH 1 WEST OF WHITE BEAR AV

ZIP CODE 55106
10 Mc Rae Richd A @ 774-1539
14 Manke Erwin L @ 776-9575
18 Receveur Eric R @ 774-7483
21 Moe Arnold L @ 774-6164
22 Mc Crae Ralph S @ 771-9937
25 Hunn Joseph C @ 776-4969
26 Graupe Wm J @ 776-8102
27 Burch Lloyd W Jr @ 774-8394
28 Graupe Wm A @ 774-2225
32 Thorson Eug R @ 774-5289
35 Schnebelen Harvey W @ 772-1988
GRACE LA INTERSECTS
41 Wrobel Edw A @
49 Schultz Bernard W @ 774-5315
50 Johnson Jerome C @ 776-5765
55 Christenson Jeanne M Mrs @ 771-3169
61 Ditmore John C @ 774-7239
62 Pomper Mary E Mrs @ 774-2578
66 Wittgenstein Victor A @ 776-3367
Wittgenstein Eileen M 776-1937
UPPER AFTON RD INTERSECTS

ZIP CODE 55116
HAMPSHIRE AV INTERSECTS
1019 Calvin Steph @ 698-1117
1020 Vang Chia 699-4501

FLANDRAU ST —FROM OLD HUDSON RD NORTH 1 WEST OF N WHITE BEAR AV

ZIP CODE 55106
WILSON AV INTERSECTS
EUCLID ST INTERSECTS
CONWAY ST INTERSECTS
E 3D ST INTERSECTS
400 Schneider John A Jr @ 776-2065
515 Michalek Stefan @ 774-2605
FREMONT AV INTERSECTS
548 Jensen Edw R S @ 774-3736
550 Holland Vern
5TH ST INTERSECTS
597 Karel Robt C @ 774-2401

E 5TH ST INTERSECTS
6TH ST INTERSECTS
MARGARET ST INTERSECTS
BEECH ST INTERSECTS
E MINNEHAHA AV INTERSECTS
741 Neuenfeldt Arth A @ 774-4223
745 Walker Wendall @ 772-2162
REANEY AV INTERSECTS
757 Olson Henry C J @ 771-8691
763 Weyer Edmund R @ 771-5179
769 Mortenson Hazel R @ 774-9849
Olson Beverly 771-0174
775 Vacant
Lambert Fred W @ 774-3449
BUSH AV INTERSECTS
ROSS AV INTERSECTS

E 7TH ST INTERSECTS
869 Johnson Donald C @ 778-8789
STILLWATER AV INTERSECTS
877 Erickson Robt L @ 772-1654
880 Jackson Michl J @ 776-6202
885 Jones Fay A @ 776-3797
891 Panganiban Alfredo T @ 774-3811
909 Shimon Robt E @ 771-3045
YORK AV INTERSECTS
928-1 Kittel Mark R 771-8314
928-2 Faschingbauer Rhonda L 778-9141
929 Boyer Frank J Jr @ 771-1850
933 Spychalla Larry M @ 771-6556
SIMS AV INTERSECTS
938 Highberg Marie E @ 771-1615
939 Vacant
945 Morehead Robt F @ 771-6932
946 Ek James C 778-8024
957 Sass Frank M @ 771-1490
CASE AV INTERSECTS
963 Paul Genevieve H Mrs @
975*Dallenbach Harvey D 771-5029
979 Krueger Henry G @ 774-0969
983 Windisch Kevin R @ 771-2362
987 Moralez Frank
993 Nelson Dennis L @ 771-2499
1001*Troubaugh R W
1007 Forsy John P @ 774-0041
AMES PL INTERSECTS

AMES AV INTERSECTS
ECHO ST INTERSECTS
1025 Murphy Kevin C @ 774-5159
1030 Gagliardi Tracey @ 776-4614
1033 Muller Marvin R @ 771-8954
1040 Condon Lee E @ 774-2971
1041 Summers Evelyn M Mrs @ 774-5216
1046 Jergenson Marie L @ 771-6292
1047 Wagner Francis J @ 774-1147
1050 Best Donald L @ 776-3742
1053 Sumner Wm M @ 776-0930
1054 Johnson Virgil F @ 774-4163
1060 Wolff James O @ 772-3376
1061 Micko Vivian M @ 776-2509

633

596

590

592

597

585

The reproduction of R. L. Polk & Co. directories has been made in accordance with the terms and conditions of an agreement between Historical Information Gatherers, Inc. (HIGs), and R. L. Polk & Co. The directories may not be further reproduced without permission.

CHURCH AND SUNDAY SCHOOL SUPPLIES
BOOK AND MUSIC PUBLISHERS - RELIGIOUS FILM DISTRIBUTORS

332-4561

MINNEAPOLIS

STORE - 425 S. 4th

OFFICE - 426 S. 5th

Augsburg
PUBLISHING HOUSE

TOOL CRIB
OF MINNESOTA INC.

INDUSTRIAL PRICES
Machinists Tools - Mechanics Tools - Machine Shop Supplies

3234 Washington Av. N. **TEL. (612) 521-7657** Mpls., Minn. (55412)

FIFIELD ST—Contd
1243*Hausken Velva
1245 Mc Mahon Mary M 647-9489

FILLMORE AV E —FROM 93 SOUTH WABASHA EAST 2 SOUTH OF THE RIVER

ZIP CODE 55107
BNRY CROSSES
STARKEY ST INTERSECTS
80 Vacant
LIVINGSTON AV INTERSECTS
S ROBERT ST INTERSECTS
EATON AV INTERSECTS
EVA ST BEGINS
220 Twin City Newspaper Service 222-8286
240 Martinez Ortho Mapping Co map mkrs 291-1127
242 Stationery Sales Inc 222-0755
244 Tasco Aviation Supply Co parts 224-5788
STATE ST INTERSECTS
265 Minnesota Bearing Co 222-4744
267 Bal-Met Corp metallizing 298-1930
Serley Mfg Co Inc mach shop 224-4233
274 North Central Publishing Co 224-5455
277 Peoples Electric Co 227-7711
285 Apache Paper prod 227-7261
291 Brightbill Auto Service Inc 224-9459
343 Road Tool Inc mfrs 222-7488
358 Aero Systems Engineering Inc elec systems 227-7515
401 Vacant
403 Kaplan Paper Box Co mfrs 227-6655
410 M M M Bldg 552 (Whse) 778-5608
445 A B C Trans National Transport 227-6595

FILLMORE AV W —FROM 92 WABASHA ST WEST 2 SOUTH OF THE RIVER

ZIP CODE 55107
EDWARD ST INTERSECTS
64 Vitamin Council Inc (Whse)
BIDWELL ST BEGINS
W WATER ST INTERSECTS
106 Farwell Ozmun Kirk & Co (Whse) 222-8435
Gilt Edge Painters Store (whse) 222-8435
Henly's Furn (Whse) 224-9858
Misc Of St P (whse) 225-2207

FINN ST N —FROM 2120 SELBY AV NORTH 1 WEST OF N CLEVELAND AV

ZIP CODE 55104
178 Apartments
1 Fish Eug H 645-3292
2 Tepy P A 645-4167
3 Leifeld Jeanne M 645-5285
4 Borer Geo F 644-1983
5 Vacant
DAYTON AV INTERSECTS

**MARSHALL AV INTERSECTS
IGLEHART AV INTERSECTS
CARROLL AV INTERSECTS**

337 Matson Rudolph M @ 644-2160
339 Hovda Wilford M @ 646-1243
ROBLYN AV INTERSECTS
364 Iverson Maurice S @ 646-0465
365 Nelson Everett O @ 646-1193
ANN ARBOR BEGINS
370 Maeder Albert R @ 646-1646
380 Bower John M @ 644-5558
392 Biedler Gerald S @ 645-1991
TEMPLE CT INTERSECTS

415 Apartments
1*Eggleston Steven 646-6364
2 Niswander Frank 644-7377
3*Barger Dawn 644-0466
4 Berger Ernest
5*Moehring David 645-3342
ST ANTHONY AV INTERSECTS

FINN ST S —FROM SUMMIT AV SOUTH 1 WEST OF S CLEVELAND AV

ZIP CODE 55105
30 Jesuit College 698-5593
GRAND AV INTERSECTS
64 Samuelson Howard F 699-3008
LINCOLN AV INTERSECTS

90 Wakefield James O @ 698-1768
105 Gerundo Cath 698-0236
GOODRICH AV INTERSECTS
FAIRMOUNT AV INTERSECTS
161 Schroeder Robt @ 690-1444
179 Nichols Gerald P @ 698-0484
PRINCETON AV INTERSECTS
SARGENT AV INTERSECTS
ST CLAIR AV INTERSECTS

247 Mc Millan John F @ 698-1007
BERKELEY AV INTERSECTS
STANFORD AV INTERSECTS
WELLESLEY AV INTERSECTS
JEFFERSON AV INTERSECTS
384 Pates Donald L @ 698-4691
JULIET AV INTERSECTS
PALACE AV INTERSECTS
JAMES AV INTERSECTS
RANDOLPH AV INTERSECTS

ZIP CODE 55116
HAMPSHIRE AV INTERSECTS
1019 Dickey Robt @ 699-0971
1020*Bredden Robt A @ 699-2921
1025 Griep Leo J @ 698-3920
1026 Laroche Mamie I Mrs @ 698-2244
1031 Rongitach John D @ 698-3455
1032 Peterson Donald H @ 698-7790
1037 Wrede Wm B Jr @ 698-7613
1038 Schivone Danl J @ 698-0139
1043 Bix Max @ 698-4355
1044 Dzik James J @ 698-9630
1049 Cooke Pauline J Mrs @ 698-7994
1050 Gould Soll S @ 699-5377
1055 Auger Wm R @ 698-5208
1056 Lardy Francis G @ 698-7360
1061 Lahr Henry E @ 698-2725
1062 Kaplan Earl A @ 698-8429
1067 Meyer Joseph C @ 699-0979
1068 Uditaky Michl A @ 699-2683
1073 Heroff Ronald G @ 699-8498
1074 Berman Mark A @ 699-4689
MAGOFFIN ST INTERSECTS

FISK ST —FROM LAUREL AV NORTH 4 WEST OF DALE

ZIP CODE 55104
125*Polson Paul D 292-0386
HAGUE AV INTERSECTS
SELBY AV INTERSECTS
DAYTON AV INTERSECTS
219 Anderson Jody M 225-7384
220 James Donald B @ 225-3475
221 Dahm Melanie
*Love G 225-4079
222 Jackson Lucille @ 227-4759
223 Brown Ellen W Mrs @ 226-5146
MARSHALL AV INTERSECTS

261 Blakey Viola 224-5044
IGLEHART AV INTERSECTS
296*Hughesdon Peter G @ 222-0472
291 Collins Boyd @ 298-1117
CARROLL AV INTERSECTS
315 New Jerusalem Baptist Church 227-3281
322 Thielen Peter W @ 227-1021
327 Dining Car Employees Union Local 516 227-6539
332 Vacant
CONCORDIA AV INTERSECTS
ST ANTHONY AV INTERSECTS
HWY 194 INTERSECTS
CENTRAL AV INTERSECTS
FULLER AV INTERSECTS

ZIP CODE 55117
W HOYT AV INTERSECTS
1537 Quattlebaum Frank W @ 489-7312
W IOWA AV INTERSECTS
W IDAHO AV INTERSECTS

FLANDRAU PL —FROM UPPER AFTON RD SOUTH 1 WEST OF WHITE BEAR AV

ZIP CODE 55106
10 Mc Rae Richd A @ 774-7861
14 Edmundoen Dean P @ 774-8325
18 Flaherty Maureen A @ 776-7984

21 Moe Arnold L @ 774-6164
22 Mc Crae Ralph S @ 771-9937
25 Hunn Joseph C @ 776-4969
26 Graupe Wm J @
27 Burch Lloyd W Jr @ 774-8394
28 Graupe Wm A @ 774-2225
32 Thorson Eug R @ 774-5289
35 Schnebelen Harvey W @ 772-1988
GRACE LA INTERSECTS
41 Wrobel Edw A @ 771-6577
49 Schultz Bernard W @ 774-5315
50 Johnson Jerome C @ 776-5765
55 Christenson Roger G @ 771-3169
61*Diimore John C @ 774-7239
62 Pomper Luke P @ 774-2578
66 Wittgenstein Victor A @ 776-3367
Wittgenstein Eileen M 776-1937
UPPER AFTON RD INTERSECTS
89 Thorpe Walter W @ 774-6940
95 Saint Martin David H @ 774-6804
ROWE PL INTERSECTS
100 Christenson Wallace E @ 771-6925
101 Schlaeger Richd F @ 771-7915
104 Meryhew Phyllis J Mrs @ 774-3041
107 Thomas Hartley A @ 771-2058
110 Erickson David A @ 776-5228
111 Wiecezorek Wm H @ 776-5423
114 Therrien Melvin G @ 774-4394
115 Richards John W Jr @ 771-3140
117 Ball Wm T Jr @ 771-9920
118*Morley S L @ 776-5263
119 Bush Willmar S @ 776-2349
120 Arrigoni Joseph C @ 776-7772

FLANDRAU ST —FROM OLD HUDSON RD NORTH 1 WEST OF N WHITE BEAR AV


ZIP CODE 55106
WILSON AV INTERSECTS
EUCLID ST INTERSECTS
CONWAY ST INTERSECTS
E 3D ST INTERSECTS
400 Schneider John A Jr @ 776-2065
515 Michalek Stefan @ 774-2605
PREMONT AV INTERSECTS
548 Oman Walter H Jr @ 774-5555
550*Kabes M Jr 778-0332
5TH ST INTERSECTS
597 Karel Robt C @ 774-2401

E 5TH ST INTERSECTS
6TH ST INTERSECTS
MARGARET ST INTERSECTS
BEECH ST INTERSECTS
E MINNEHAHA AV INTERSECTS
741 Neuenfeldt Arth A @ 774-4223
745 Walker Wendall @ 772-2162
REANEY AV INTERSECTS
757 Olson Henry C J @ 771-8691
763 Weyer Edmund R @ 771-5179
769 Larson Agnes I Mrs @ 774-6829
775 Auge Richd L 774-4198
Lambert Fred W @ 774-3449
BUSH AV INTERSECTS
ROSS AV INTERSECTS

E 7TH ST INTERSECTS
869 Merihan James L @ 774-7581
STILLWATER AV INTERSECTS
877 Erickson Robt L @ 772-1654
880*Whitney Loren M 771-5813
885 Jones F A @ 776-3797
891 Panganiban Alfredo T @ 774-3811
909 Shannon Robt E @ 771-3045
YORK AV INTERSECTS
928 No Return
Vacant

929 Boyer Frank J Jr @ 771-1850
933 Spychalla Larry M @ 771-6566
SIMS AV INTERSECTS
938 Highberg M E @ 771-1615
939 Nielsen James R @ 774-9065
945 Morehead Robt F @ 771-6932
946 Kuenzli Charles @ 771-6658
957 Saxe Frank M @ 771-1490
CASE AV INTERSECTS
963 Paul Genevieve H Mrs @
987*Zenner Terry L @ 771-1443
993 Nelson Dennis L @ 771-2499
1001*Bohrer J @
1007 Forsy John P @ 774-0041
AMES PL INTERSECTS

The reproduction of R. L. Polk & Co. directories has been made in accordance with the terms and conditions of an agreement between Historical Information Gatherers, Inc. (HIGs), and R. L. Polk & Co. The directories may not be further reproduced without permission.



NORTHWESTERN STATE BANK
771-5555
ST. PAUL
MEMBER FDIC

NORTHWESTERN MUTUAL LIFE - MILWAUKEE



LARRY L. KUHLMAN, C.I.U., General Agent
America's Largest Preferred Risk Company
TEL. 631-2420
630 ROSEVILLE PROFESSIONAL BLDG., 2233 N. HAMLIN

THE MINNEAPOLIS SOCIETY OF FINE ARTS
The Governing and Supporting Organization For The
Minneapolis Institute of Arts and The Minneapolis College of Art and Design
The Children's Theatre Company
100 E. 22nd STREET, MINNEAPOLIS, MINNESOTA TEL. 339-6741

FIFIELD ST—Contd
1239★Hoffman Michl R 644-6496
1241 Tsai Chin-Ming 644-7084
1243★Chauncey Robt 645-7652
1245 Serrano Alfonso S 644-8216

FILLMORE AV E —FROM 93 SOUTH WABASHA EAST 2 SOUTH OF THE RIVER

ZIP CODE 55107
BNRY CROSSES
STARKEY ST INTERSECTS
80 Waterous Co pumps & hydrants dirs 228-4606
LIVINGSTON AV INTERSECTS
S ROBERT ST INTERSECTS
EATON AV INTERSECTS
EVA ST BEGINS
220 Northwest Publications Inc (Traffic Dept) 222-8298
240 Business Furniture Inc 222-2551
242 Advance Stamp Works Inc 222-2773
244 Tasco Aviation Supply Co parts 224-5788
245 Capitol City Distributing Co Inc beer 224-7831
STATE ST INTERSECTS
265 Minnesota Bearing Co 222-4744
267 Bal-Met Corp metallizing 224-4233
Serley Mfg Co Inc mach shop 224-4233
274 North Central Publishing Co 224-5455
277 Peoples Electric Co 227-7711
285 Associated Producers Inc whol seed 222-1868
353 Vacant
358 Aero Systems Engineering Inc elec systems 227-7515
403 Mc Millan Manufacturing Co elec mtrs 224-9613
410 Weather-Rite Inc furnaces 227-9481
445 Trans-National Transport 227-6595

FILLMORE AV W —FROM 92 WABASHA ST WEST 2 SOUTH OF THE RIVER

ZIP CODE 55107
EDWARD ST INTERSECTS
64 Vitamin Council Inc (Whse)
72 Farwell Ozmun Kirk & Co (Stge Whse)
BIDWELL ST BEGINS
W WATER ST INTERSECTS

FINN ST N —FROM 2120 SELBY AV NORTH 1 WEST OF N CLEVELAND AV

ZIP CODE 55104
178 Apartments
1 Fish Eug 645-3292
2 Ryan Ann A Mrs 646-4166
3★Maloney Patricia C 645-8284
4 Fury Michl R 646-5052
5 Maloney Kathleen Y 644-0790
DAYTON AV INTERSECTS

MARSHALL AV INTERSECTS IGLEHART AV INTERSECTS CARROLL AV INTERSECTS

337 Matson Rudolph M © 644-2160
Bringen Harold L
339 Jambor Michl F © 644-3367
ROBLYN AV INTERSECTS
364 Iverson Martin © 646-0465
Iverson Maurice S © 646-0465
365 Nelson Everett O © 646-1193
ANN ARBOR BEGINS
370 Maeder Albert R © 646-1646
380 Bowles Richd J © 644-3149
392★Bixler Gerald S 645-1991
TEMPLE CT INTERSECTS
415 Apartments
1 Hoskins Mary E Mrs 646-3260
2 Niswander Frank 644-7377
3 Vacant
4 Berger Ernest

5 Esler Geo N 646-3366
ST ANTHONY AV INTERSECTS

FINN ST S —FROM SUMMIT AV SOUTH 1 WEST OF S CLEVELAND AV

ZIP CODE 55105
30 Jesuit College 698-5593
GRAND AV INTERSECTS
64★Samuelson Howard F 699-3008
LINCOLN AV INTERSECTS
90 Wakefield James O © 698-1768
105★Courtney James J 698-7646
GOODRICH AV INTERSECTS
FAIRMOUNT AV INTERSECTS
161 Wick Jerry 699-8790
179 Jandric Emil F © 699-2141
PRINCETON AV INTERSECTS
SARGENT AV INTERSECTS
ST CLAIR AV INTERSECTS
247 Mc Millan John F © 698-1007
BERKELEY AV INTERSECTS
STANFORD AV INTERSECTS
WELLESLEY AV INTERSECTS
JEFFERSON AV INTERSECTS
384 Pates Donald L © 698-4891
JULIET AV INTERSECTS
PALACE AV INTERSECTS
JAMES AV INTERSECTS
RANDOLPH AV INTERSECTS

ZIP CODE 55116
HAMPSHIRE AV INTERSECTS
1019★Alvarez Jose B © 698-2107
1020★Breedon Robt © 699-2921
1025 Griep Leo J © 698-3920
1026★Laroche Mamie I Mrs © 698-2244
1031 Rongitsch John D © 698-3455
1032 Peterson Donald H © 698-7790
1037 Wrede Wm B Jr © 698-7613
1043 Bix Max © 698-4355
1044★Dezik James © 698-9630
1049 Cooke Pauline J Mrs © 698-7994
1050 Gouid Soll S © 699-5377
1055 Evans Charles R © 690-4287
1056 Lardy Francis G © 698-7360
1061 Lahr Henry E © 698-2725
1062 Kaplan Earl A © 698-6429
1067 Meyer Joseph C ©
1068 Uditsky Michl A © 699-2683
1073 Clapp Helen M Mrs © 698-4448
1074 Adelman Arvin D © 698-4351
MAGOFFIN ST INTERSECTS

FISK ST —FROM LAUREL AV NORTH 4 WEST OF DALE

ZIP CODE 55104
125★Palmer Doris
★Burke Christine 226-8629
HAGUE AV INTERSECTS
161 Vacant
SELBY AV INTERSECTS
DAYTON AV INTERSECTS
219 Morris James L 226-4422
220 James Donald B © 225-3475
221★Propps Janice
222 Jackson Lucille © 227-4759
223 Brown Charles A © 226-5146
MARSHALL AV INTERSECTS

IGLEHART AV INTERSECTS

261 Lovejoy Melvin C © 226-5073
286 Hanna Logan © 225-5449
291 Collins Boyd © 226-8979
CARROLL AV INTERSECTS
315 New Jerusalem Baptist Church
322 Thielen Peter W ©
Weldon Christine L Mrs 227-1021
327 Dining Car Employees Union Local 516 227-6539
332 Apartments

Bamt Vacant
1 Vacant
2 Vacant
3 Vacant
4 Sanders Beverly Mrs 226-8538
CONCORDIA AV INTERSECTS
ST ANTHONY AV INTERSECTS
HWY I-94 INTERSECTS
CENTRAL AV INTERSECTS
FULLER AV INTERSECTS

ZIP CODE 55117
W HOYT AV INTERSECTS
1537 Quattlebaum Frank W © 489-7312
W IOWA AV INTERSECTS
W IDAHO AV INTERSECTS

FLANDRAU PL —FROM UPPER AFTON RD SOUTH 1 WEST OF WHITE BEAR AV

ZIP CODE 55106
5 Hunn Joseph C © 776-4969
10 Mc Rae Richd A © 776-6528
11 Moe Arnold L © 774-6164
18 Flaherty Maureen A © 776-7984
22 Mc Crae Ralph S © 771-9937
26 Graupe Wm J © 776-8102
27 Burch Lloyd W Jr © 774-8394
28 Graupe Wm A © 774-2225
32 Thorson Eug R © 774-5289
35★Norton Alan P © 776-7007
GRACE LA INTERSECTS
41★Wrobel Edw A © 771-6577
49 Emery John W © 774-7712
50 Johnson Jerome C © 776-5765
55 Christenson Roger G © 771-3169
61 Wefald Jon M © 776-7688
62 Pomper Luke P © 774-2578
66 Wittgenstein Victor A © 776-3367
UPPER AFTON RD INTERSECTS
89 Thorpe Walter W © 774-6940
95 Saint Martin David H © 774-6804
ROWE PL INTERSECTS
100 Christenson Wallace E © 771-6925
101 Schlaeger Richd F © 771-7915
104 Meryhew Frank R © 774-3041
107 Thomas Hartley A © 771-2058
110 Welsch Edw J © 774-5735
111 Wiczorek Wm H © 776-5423
114 Therrien Melvin G © 776-4384
115 Richards John W Jr © 771-3140
117 Ball Wm T Jr © 771-3594
118 Engberg Leona L Mrs © 771-1105
119 Bush Willmar S © 776-2349
120 Arrigoni Joseph C © 776-7772

FLANDRAU ST —FROM OLD HUDSON RD NORTH 1 WEST OF N WHITE BEAR AV

ZIP CODE 55106
WILSON AV INTERSECTS
EUCLID ST INTERSECTS
CONWAY ST INTERSECTS
E 3D ST INTERSECTS
FREMONT AV INTERSECTS
515 Michalek Stefan © 774-2605
FREMONT AV INTERSECTS
548 Monno Patay A © 774-8298
550 Kalsow Petra L © 774-5607
Kalsow Helene I
597 Karel Robt C © 774-2401

E 5TH ST INTERSECTS 6TH ST INTERSECTS

MARGARET ST INTERSECTS
BEECH ST INTERSECTS
E MINNEHAHA AV INTERSECTS
741 Neusenfeldt Arth A © 774-4223
745★Walker Wendall © 772-2162
REANEY AV INTERSECTS
757 Olson Henry C J © 771-8691
763 Weyer Edmund R © 771-5179

O'HALLORAN & MURPHY
FUNERAL DIRECTORS
DOWNTOWN, 222-5578
SNELLING AVE., 698-0796

The reproduction of R. L. Polk & Co. directories has been made in accordance with the terms and conditions of an agreement between Historical Information Gatherers, Inc. (HIGs), and R. L. Polk & Co. The directories may not be further reproduced without permission.

FIELD AV—Contd

- 1794 Kessler John R @ 699-4613
1802 Mc Clocklin Florence M Mrs @ 699-3347
1807 Saint Luke Lutheran Church 698-9443
1810 Sjudahl Clarence H @ 698-7327
1816 Clemens Cari T siding & roofing contr @ 698-7960
EDGCUMBE RD INTERSECTS
S PRIOR AV INTERSECTS
1947 Padilla Louis A @ 699-6778
1952 Schneider Joseph @ 699-1433
1953 Cavallin John O @ 698-4998
1958 Rich Glenn T @ 699-8178
1959 Larson Glenn N @ 698-3117
1964 Dorshow Louis J @ 699-5450
1965 Welase Norbert A Jr @ 690-1061
1970 Linden Leon C @ 698-1062
1971 Lambing John C 698-2370
1976 Conden Frank R @ 690-3473
1977 Pfoser Geo I @ 698-9261
1982 Speldrich Joseph A @ 699-2186
1983 Johnson Ronald G @ 698-4813
1988 Rosenzweig Ben @ 699-4139
1989 Haberkorn Alvin D @ 698-7496
1992 Vital Victor @ 690-4041
1993 Tschida Mary G @ 699-4177
1996 Zien Milton @ 699-0275
1997 Oleisky Sol S @ 698-2207
2000 Mc Namara Richd C @ 698-4993
2001 Schneider Morris D @ 698-2281
2004 Simos Hyman M @ 698-1816
2005 Seward Shirley D @ 699-1245
2008 Gjerde Mylo O @ 698-2983
2009 Oswald Claude T @ 698-5235
2012 Summers Ellen A Mrs @ 699-8836
2013 Whalen Steph C @ 698-5240
2016 Oczak Stanley A @ 698-2196
2017 Nolan Eug J @ 698-5220
2020 Ferber John B @ 698-0108
2021 Barringer Robt D @ 699-3308
2024 Finley Bonnie J Mrs @ 690-3907
2025 Lockwood Edw S @ 699-8254
2029 Rademacher Claude A @ 698-7529
2031 Oertelt Henry A @ 698-4829
MURRAY ST BEGINS

FIFIELD PL —FROM FIFIELD ST NORTHWEST, 1 EAST OF N CLEVELAND AV

- ZIP CODE 55108
1249 Lee Hee-Kwan 646-8097
1251 Brooks Wm Jr 645-1635
1253 Vacant
1255 Thomas David A 644-7285
1257 Koech James 644-6166
1259 Kishel Gene F 645-5155
1261 Herman Arth L 644-6262
1263 Stock Wm E 645-1189
1267 Pohlman Glenn L 644-9203
1269 Barker Reed E 645-7800
1271 Schieber Joseph J 645-1143
1273 Salinas Fernando 645-2056
1275 Go Saml S 645-4385
1277 Lee Byung-Hai 644-2840
1279 Maegley Wendel J 646-1660
1281 Jenkins Richd L 645-3818
1283 Doherr Karl F 646-3058
1285 Reinhart Charles O 644-8496
1287 Anderson Richd W 644-8468
1289 Wovcha Merle 644-7366
1291 Christianson Dell M 646-4292
1293 Collier Joe E 646-6960
1295 Voss Ronald C 644-8105
1297 Rayside John S 646-2407

FIFIELD ST —FROM 1804 BREWSTER ST NORTH, 2 EAST OF GIBBS AV

- ZIP CODE 55108
1157 Apartments
1 Vankeel R S
2 Anderson Phil H 646-8096
3 Hurst Clyde 646-8413
4 Dikitanan Antonia L 644-5922
1158 Chang Pe-Nian 646-1910
Klemmack David L 645-7991
Lapis Delfin 646-0309
1159 Apartments
1 Gallagher James 645-5254
2 Peterson Ralph 646-4417
3 Johns Michl

- 4 Abbe Dwaine 645-3028
1160 Apartments
1 Stenson Gary L 645-2403
2 Hallberg Geo A 644-3987
3 Tisdell Raymond 645-4930
4 Sarmiento Eduardo 645-7207
1164 Apartments
1 Saylor Rodney B
2 Jains Jiyalal 646-7090
3 Bergstrom John E
4 Tibbetts Gregory C 645-6823
1165 Vacant
Mc Graw Jerome D 645-3595
Halvorson Gary C 644-5192
1166 Stulhammer Joseph C 644-9470
Eschholz Paul 646-5338
Forrey David 645-5218
Nishiyama Kazuo
1167 Apartments
1 Hall Gregory C 646-3414
2 Hays Gerald N 645-8756
3 Collingsworth Wm L 644-1720
4 No Return
1168 Apartments
1 Scala Enrique 644-6616
2 Carlson Greg 644-7647
3 Johnson Carl 644-9239
4 Gray Mark 646-6287
1170 Apartments
1 Hansen Allen H 646-7034
2 Larson Gerald A 644-9819
3 Cope John F 644-3855
4 Hall Jan B 646-5072
1172 Horrigan Harold W 645-1624
Mc Elhone Joseph M 644-4508
Moon James D 645-4319
1173 Apartments
1 Heinrich Dave 646-4926
2 Jacobson Dale 646-3396
3 Murarka Shyam 645-3026
4 Wiberg James
1174 Apartments
1 Conway M
2 Budde Robt G Jr 645-1789
3 Stockdill Steven L 645-7163
4 Nelson Donald 646-8533
1175 Berg David M 645-9971
Elrod David A 645-8330
Kugler Bernardo 645-4301
Pederson Randall 645-6830
1176 Berge Donovan D 646-0212
Liu Cheng C 644-6290
Soriano Leodegario 644-6290
Kuo Eddie C 644-9239
1178 Apartments
Gjovik Wesley 644-4628
2 Baca Thos
3 Naughton Thos 646-1285
4 Warren Herman 645-3513
1184 Horn Darrell 645-8981
1186 Heffron Paul A 644-2350
1188 Jones Tonia Mrs 645-9800
1190 Wick Erik
1192 Litsheim James E 646-1433
1194 Cave John E 646-8564
1196 Yackley Steven A 646-0942
1198 Ahlberg Victor N 645-2901
1200 Vacant
1201 Berkner Thos J 646-5416
1202 Rose Thos J 645-7209
1203 Nelson Fredk J 644-6461
1204 Kokowski John A Jr 644-8815
1205 Liao Nicki 646-6980
1206 Leaf Donn S 645-2405
1207 Kitchell John L
1208 Barandiaran Edgardo 645-6555
1209 Scamp Warren 644-1304
1210 Holmes James S 644-4241
1211 Wait Ronald G 644-4646
1214 Salhuana Wilfred S 645-3086
1215 Sullivan Carlos P Jr 645-1142
1216 Jensen Don C 646-4392
1217 Peickert Le Roy M 646-1990
1218 Tatini Sita R 644-3367
1219 Millard Michl 645-1081
1220 Sewich Richd M 644-1845
1221 Barghout Saad H 644-0918
1222 Chamberlain C R 645-8771
1223 Virgin Paul 646-8547
1224 Vacant
1225 Vacant
1231 Heath Geo E 645-7329
1233 Anderson Emory D 644-8538
1235 Ackerman John R 644-5695
1237 Hodgson James L 645-8782

- 1239 Petrie Thos W 646-8310
1241 Warnken Mark G 646-8083
1243 Hessler Edw W 646-0738
1245 Larson Dalmond M 644-3320

FILLMORE AV E —FROM 93 SOUTH WABASHA EAST, 2 SOUTH OF THE RIVER

- ZIP CODE 55107
34 Vacant
C G W RY CROSSES
STARKEY ST INTERSECTS
80 Waterous Co pumps & hydrants dlrs 224-1377
LIVINGSTON AV INTERSECTS
S ROBERT ST INTERSECTS
EATON AV INTERSECTS
EVA ST BEGINS
220 Northwest Publications Inc 222-5011
240 Business Furniture Inc 222-2551
242 Advance Stamp Works Inc 222-2773
244 Tasco Aviation Supply Co parts 224-5788
245 Capitol City Distributing Co Inc beer 224-7831
STATE ST INTERSECTS
265 Minnesota Bearing Co 222-4744
267 Bal-Met Corp metallizing 224-4233
Serley Mfg Co mach shop 224-4233
274 North Central Publishing Co 224-5455
277 People's Electric Co 227-7711
285 Associated Producers Inc whol seed 222-1868
353 Crane Supply Co whol plmb 222-1821
403 Mc Millan Manufacturing Co elec mtrs 224-9613

FILLMORE AV W —FROM 92 WABASHA ST WEST, 2 SOUTH OF THE RIVER

- ZIP CODE 55107
21 Omaha Iron & Metal Co junk dlr 222-7932
EDWARD ST INTERSECTS
41 Vitamin Council Inc packaging vitamins 224-4744
64 No Return
72 Farwell Ozmun Kirk & Co (Stge Whse)
WALTER ST BEGINS
BIDWELL ST BEGINS
W WATER ST INTERSECTS
MOSES ST BEGINS

FINN ST N —FROM 2120 SELBY AV NORTH, 1 WEST OF N CLEVELAND AV



- ZIP CODE 55104
178 Apartments
1 Mueller Ethel M Mrs 644-6337
2 Ryan Ann A Mrs 646-4166
3 Vacant
4 Lester Robt E 646-3551
5 Barrett Thos M 644-2502
DAYTON AV INTERSECTS

MARSHALL AV INTERSECTS
IGLEHART AV INTERSECTS
CARROLL AV INTERSECTS

- 337 Matson Rudolph M @ 644-0592
Bringen Harold L
339 Espelien Alano O @ 644-3509
ROBLYN AV INTERSECTS
364 Iverson Martin @ 646-0465
Iverson Maurice S @ 646-0465
365 Nelson Everett O @ 646-1193
ANN ARBOR BEGINS
370 Maeder Albert R @ 646-1646
380 Christofferson Henry J @ 646-1631
392 Biedler Gerald S @ 645-1991
TEMPLE CT INTERSECTS
415 Apartments
1 Hoskins Mary E Mrs 646-3260
2 Niswander Frank 644-7377
3 Kennan Shirley
4 Berger Ernest
5 Esler Geo N 646-3366
ST ANTHONY AV INTERSECTS

The reproduction of R. L. Polk & Co. directories has been made in accordance with the terms and conditions of an agreement between Historical Information Gatherers, Inc. (HIGs), and R. L. Polk & Co. The directories may not be further reproduced without permission.

CLAUDE M. ANDERSON
ELECTRIC CO., INC.
 Residential - Commercial - Industrial
ST. PAUL, MINN.
 DIAL 771-1000 or 771-8896
 712 E. 7th

MEMBER OF ST. PAUL BOARD OF REALTORS
UNITED REALTY COMPANY
 395 Minnesota
 After Hours Call 698-0373
 (See Page 65, Buyers' Guide)
 415 N. Y. Bldg.
 Tel. 224-5467

FERNWOOD—From Hoyt av north, 4 east of Hamline av

1561 Weiter Elmer J @ 489-3053
 1562 Lutz Carl @ 488-4539
 1565 Norman John J @ 489-1446
 1566 Klarkowski Edw T @ 489-9154
 1569 Quinn John F @ window cln 489-6238
 1570 Brooks Rice B @ 489-7342
 1573 Wardahl Carl A @ 489-1537
 1576 Peterson Arvid W @ 489-7102
 1577 Kaschke Kermit E @ 489-5778
 1581 Koester Alf H @ 489-5188
 1582 Stumm Robt H @ 489-5303
 1585 Hobrough Geo J @ 489-5990
 1586 Johnson Lew A @ 489-7446
 1590 Kline Elmer G @ 489-6092
 1591 Scharr Dorothy L @ 489-3735
 1594 Skunberg Wm C @ 488-4320
 1595 Spensley Edna E Mrs @ 489-3835
 1598 Donaldson Wilbur D @ 488-5378
 1599 Ludwig DeAlton E @ 489-1950
 1602 Hennessy Edw J @ 489-3946
 1603 McCardle Ruth Mrs @ 488-1863
 McCardle's Sewer Cln Co 488-5122
 1606 Greene Chas W @ 489-7409
 1607 Lucas John C @ 488-4019
 1610 Austgen John 488-4902
 1611 Floeder John H @ 489-7752
 1614 Paul Otto H @ 488-4639
 1615 Cepress Athanes M @ 488-4520
 1617 Grace Richd R @ 488-1340
 1618 Dietz Alf @ 489-2734

Klabb av intersects
 1621 Herbst Michl R @ 488-2732
 1622 Johnson Jacob O @ 489-2735
 1625 Pitt Emil G @ 488-1994
 1626 Connolly Jos B @ 489-1252
 1629 Durant Gladys V Mrs @ 488-8122
 488-8654

1630 Hansen Everett A @ 488-8136
 1633 Breunig Henry E @ 489-0209
 1636 Leppla Arth F @ 489-9439
 1637 Roehl Emil F @ 488-4469
 1641 Favilla Louis J jr @ 488-1437
 1644 Miller John @ 488-8554
 1645 Yanisch Sylvester H @ 489-9682
 1648 Gardner Rodger L @ 489-6519
 1652 Roberts Chas A @ 489-1863
 1655 Heer Albert Rev 489-9141
 1656 Schroeder Fred F @ 489-5236
 1659 Hanson Chester M @ 488-5815
 1660 Keran Richd J @ 489-5128
 1671 Kaufmann Chas G @ 489-1286
 1677 Prodger House Movers 489-1538
 Prodger Howard W @ 489-1538

Larpenteur av intersects
Garden av intersects

FERONIA AV—From 460 Fairview av southwest, 1 south of University av

1828 Feronia Dairy Store 646-9776
 1832 Schloer Donald H @ 646-3180
 Strum Gladys J 645-9583
 1838 Gutz Arth F jr @ 646-3956
 1842 Atken Stanley W @ 645-6232
 Ward Carol 645-8994

1850 Patient Earl L @ 646-0540
 Deltmann Emma
 Walsh Constance Mrs 644-0282
 Kelly Viola Mrs

1860 McCarty Chas P jr @ 644-5874

Dewey intersects
 1879 Church Home of Minnesota 644-2884
 Ripley Edna B Mrs 645-5357
 1880 Page Lucy M Mrs @ 645-6370
 1880½ Wronski Jerry A 645-1806
 1882 Raschick Walter A @ 645-2531

E Lynnhurst av begins
 1888 Waldoch Mildred Mrs @ 644-5804
 1892 Alenov Peter @ 646-3017
 1896 Anderson Edith A Mrs @ 644-5308
 1897 Schoene Karl H @ 645-5667
 1900 Crawford Francis G @ 646-3572
 1905 Olson Clara L @ 644-5124
 Koch Paul P 644-0885
 Geislinger Lawrence G 644-2153

1906 Gerken Herman T @ 644-7705
 1907 Christensen Dale 644-1206
 Pelkey Gerald W 644-1443

1910 Apartments
 1 Camitsch Fred @ 644-0113
 2 Fahsl Aloysius G 644-7657
 3 Moreno Ray 645-8421
 4 No Return
 5 Guttormson Noram J Mrs 645-4154

1912 Apartments
 1 Seppelt Eug F 646-5449

2 Iago Marion A 644-3426
 3 Clements Anna C Mrs
 4 Markovich Joseph R 645-6722

Street continued
 1913 Proulx Paul B @ 646-1422
 1917 Malmberg Arth C @ conr 644-3673
 1920 Jullien Lloyd D 644-2171

Bourn Henry
Paulson James
Fischer Eug
Balfie Peter J 645-6034

rear
Johnson James W 645-4918
1923 Park Lane Hotel 646-9358
1924 Golla Steph V @ 644-3804
1928 Smith C Paul @
Barlow James M 646-2145
Jim's Rubbish Hauling 646-2145
Deizer Merle O

1936 Moeller Donald E 645-2918
 1940 Wells Oscar W @ 644-8460

W Lynnhurst av begins
1943 Apartments
 1 Rogowski Stanley C @ 645-2397
 2 Sabean Marlene K 646-1952
 3 Hanson Edith Mrs
 4 Lapinoja Arlene 646-8132
 5 Tyrrell Veloris 646-6902

1956 Crosby Apts
 101 Bratulick Trucy M 645-7894
 102 Koopman Arnold W 645-1908
 104 Christofferson Conrad D 645-1470
 105 Vacant
 106 McLeod Colin
 108 Crawford Dennis F
 201 Fredricks May
 202 Boesen Steph B 646-1483
 203 Davaney Patk 646-4368
 204 Oddson Emma E 646-2432
 205 Bedner Margt Mrs
 206 Vacant
 208 Chalberge Violet E Mrs
 301 James Gerard 645-1037
 302 Vacant
 303 Eklund Marylin L 644-8129
 304 Newbauer Richd 645-3618
 306 Stolp Michl A
 308 Jarvis Dale W 645-6891

FIELD AV—From Davern west and north, 2 north of West 7th

Davern intersects
 1703 Wirth Dora H Mrs @ 698-3410
 1706 Boeltl Jos H @ 699-6576
 1709 Vogelgsang Melvin M @ 698-9529
 1710 McGinley Mary E Mrs @ 698-6379
 1715 Lindeman Ellen Mrs
 1716 Bina Geo J @ 698-2805
 1720 Billiar Eliz D Mrs 698-2061
 1723 Mair Wallace A @ 698-8293
 1724 Meyer Maurice A @ 698-5046
 1727 Langland Donald K @ 698-1273
 1728 No Return
 1734 Todora Leonard N @ 698-9593
 1737 Readel Kenneth E @ 698-6917
 1738 Jary Jos S @ 698-3960
 1744 No Return
 1745 Fellingner Carl S @ 698-1263
 1747 Vacant
 1750 Klotz Wm H @ 699-2856
 1753 Rongstad Le Roy E @ 698-5340
 1754 Nelson Julia Mrs @ 699-9448

Wheeler intersects
 1757 Vavro Milo J @ 698-2704
 1758 Russell Robt.E @ 698-8437
 1759 Lorberter Norman A @ 698-6832
 1763 Albrightson David E @ 698-9489
 1767 MacNiven Eva G Mrs @ 698-2902
 1768 Halbert Ralph V 699-8112
 1771 Shetka Edw T jr @ 698-9138
 1774 Parsons Bernard G 699-6484
 1775 Lepisto Gordon W @ 698-4531
 1778 Flowers Leonard E 699-5182
 1779 Springsteen John D @ 698-5890
 1783 Vacant
 1788 Parell Edw L @ 699-2294
 1794 Kessler John R @ 699-4613
 1802 McClocklin Florence M Mrs @ 699-8347

1807 StLuke Luth Church 698-8443
 1810 Sjodahl Clarence H @ 698-7327
 1816 Clemens Carl T @ 698-7960

Prior av intersects
 1947 Volkenant Geo H @ 699-8235
 1952 Schneider Joseph @ 699-1433
 1953 Cavallin John O @ 698-4998
 1958 Rich Glenn T @ 699-8178
 1959 Rairamo Aarne @ 699-3446
 1964 Dorshow Louis @ 699-5450
 1965 Belland Kenneth R @

1970 Linden Leon C @ 698-1062
 1971 Gotlieb Jerome A @ 698-0128
 1976 Schmidt Paul G @ 698-0201
 1977 Boyd James W @ 698-0436
 1982 Bietsch Florian A @ 699-1982
 1983 Johnson Ronald G @ 698-4813
 1988 Rosenzweig Ben @ 699-4139
 1989 Haberkorn Alvin @ 698-7496
 1992 Fenlon Gerald J @ 698-1092
 1993 Tschida Mary @ 699-4177
 1996 Zien Milton @ 699-0275
 1997 Oleisky Sol S @ 698-2207
 2000 McNamara Richd C @ 698-4993
 2001 Schneider Morris D @ 698-2281
 2004 Simos Hyman M @ 698-1816
 2005 Seward Shirley D @ 699-1245
 2008 Gjerde Mylo D @ 968-2938
 2009 Oswald Claude T @ 698-5656
 2012 Summers Ellen A Mrs @ 699-8836

2013 Whalen Steph C @ 698-5240
 2016 Oczak Stanley A @ 698-2196
 2017 Nolan Eug J @ 698-5220
 2020 McMahon Richd A @ 699-6846
 2021 Barringer Robt D @ 699-3308
 2024 Bruning Clem C @ 699-5161
 2025 Lockwood Edw S @ 699-8254
 2029 Rademacher Claude A @ 698-7529
 2031 Cerklet Henry A @ 698-4829

Murray intersects

FIFIELD—From 1804 Brewster north, 2 east of Gibbs av

40
FILLMORE AV E—From 93 South Wabasha east, 2 south of the river
 34 Co-op Lead & Chemical Co plmb sups 224-5495
 Silverberg L Scrap Iron Co 224-5495

CGWry crosses
Starkey intersects
 30 Waterous Co fire apparatus mfrs 224-1377

Livingston intersects
Robert intersects
 245 Capitol City Distr Co Inc beer 224-7831

79
FILLMORE AV W—From 92 Wabasha west, 2 south of the river
 10 Arcade Cabinet Wks 222-7064
 12 Nerlin Norman F
 Zopola Jane
 16 Wessels Henry J @ 224-4273
 21 Omaha Iron & Metal Co junk dlrs 222-7932

Edward intersects
 41 Lan-O-Sheen Inc cln compound mfrs 224-5682
 64 Macaulay Marie Mrs @ 222-7664
 72 Midwest Brass & Aluminum Fdry 222-4548
 74 Farwell Ozmun Kirk & Co paint mfg siv

Water intersects
Bidwell intersects

FINN N—From 2120 Selby av north, 1 west of Cleveland av

178 Apartments
 1 Mueller Ethel M Mrs 644-6337
 2 Ryan Ann A Mrs 645-4166
 3 McDaniel Hilda M 644-5955
 4 DeNaido Robt B 645-4468
 5 Barrett Thos M 644-2502

Dayton av intersects
Marshall av intersects
Iglehart av intersects
Carroll av intersects
 337 Matson Rudolph M @ 644-0592
 339 Espelien Alano O @ 644-3509

Roblyn av intersects
 364 Iverson Maurice S @ 646-0465
 Iverson Martin @ 646-0465

365 Nelson Everett O @ 646-1193
Ann Arbor begins
 370 Braak Edmund A @ 646-5234
 380 Christofferson Henry J @ 646-1631
 392 Gould Sara Mrs @ 646-6203

Temple ct intersects
415 Apartments
 1 Perkins Eug C 646-3260
 2 Houson Elwood R @ 645-5317
 3 Blount Ruth B Mrs 645-3307
 4 Berger Ernest
 5 Esler Geo N 646-3366

StAnthony av intersects

Consumer's Milk Co.
 500 N. GROTTO TEL. 226-1086

The reproduction of R. L. Polk & Co. directories has been made in accordance with the terms and conditions of an agreement between Historical Information Gatherers, Inc. (HIGs), and R. L. Polk & Co. The directories may not be further reproduced without permission.

HOERNER BOXES, INC.

Art Work — Package Design
Manufacturers of Corrugated Shipping Containers and Related Corrugated Items
50 37th Ave. N. E. Telephone STerling 9-2485 Minneapolis, Minn.

FARRINGTON—Contd
1475 Scott Earl J @
1481 Wirl Marie T Mrs @
1485 No return
1489 Jadwinski Felix W @
1490 Burks Willa R Mrs @
1497 Meyer Robt B @
Nebraska av intersects
Hoyt and Idaho av intersects
Whelock pkwy intersects
1647 Cincotta John @ mkt gdnr

FELLOWS LANE—From Hazelwood
av east 1 block, 1 south of E
Maryland av
1533-53 Roosevelt Franklin D Homes
1533 Apartments
A Moyer Evelyn Mrs
B Gerard Shirley M Mrs
C Raj Lillian M Mrs
D Krumheuer Harold W
1554 Apartments
A Meron Minnie A Mrs
B Smith Della M Mrs
C Swanson Judy Mrs
D L ynough Mary A Mrs
1557 Apartments
A Nauss Ethel Mrs
B Blood Dale
C Nord Keith W
D Vacant
1558 Apartments
A Mashuga Herbert J
B Miller Evelyn Mrs
C Plante Jas E
D Auer Ronald E

FENTON—From the river southeast
to Nicholas, 1 east of Sate
CRI & PRY crosses
Alabama intersects
Tennessee intersects
98 Sutterfield Fred H
105 Deltner Eliz Mrs @
102 Thomas Rose Mrs @
K Karas Jos trucking
111 Gorz Albert @
112 Hatcher Jerry
113 Vacant
124 Scott Birdie
Kentucky intersects
145 Lafayette School
146 Vasquez Demerelo
148 Vasquez Mascedeno @
Texas intersects
169 Elhondo Angelo M @
171 Rodriguez Jos
173 LaMusga Geo E
St Lawrence intersects
206 Hodnuk Stephen B
212 Vacant
Constans to Amy intersects

FERDINAND — From 1882 Carroll
av north to 1882 StAnthony av,
2 west of Fairview av
387 Zwirner John
Roblyn av intersects
361 Blake Jesse @

FERNWOOD — From Hoyt av north
to Roselawn av, 4 east of Hamline
av
1581 Welter Elmer J @
1582 Vacant
1585 Norman John J @
1586 Klarkowski Edw T @
1589 Quinn John F @ window clnr
1570 Brooks Rice B @
1573 Wardahl Carl A @
1576 Peterson Arvid W @
1577 Kaschke Kermit E @
1581 Koester Alf H @
1582 Stumm Robt H @
1585 Hobrough Geo J @
1586 Johnson Lew A @
1590 Elina Elmer G @
1591 Scharr Louise H Mrs @
1594 Skundberg Wm C @
1595 Spensley Earl D @
1598 Eggleton Robt D @
1599 Ludwig DeAlton E @
1602 Hennessy Edw J @
1603 McCordle Ray F @
1606 Stougaard Danl L @
1607 Lucas John C @
1610 Austgen John H @
1611 Vacant
1614 Paul Otto H @
1615 Cepress Athanes M @
1617 Grace Richd R @
1618 Larson Gerald L @
Idaho av intersects
1621 Bonasera Grace M Mrs @
1622 Johnson Jacob O @
1625 Pitt Emil G @
1626 Connolly Jos B @
1629 Durant Richd C @
1630 Hansen Everett A @
1633 Breunlig Henry @
1636 Leppa Arth F @
1637 Roehl Emil F @

1641 Favilla Louis J jr @
1642 Miller John @
1643 Green Clifford L @
1645 Gardner Rodger L @
1652 Roberts Chas A @
1655 Heer Albert Rev
1656 Schroeder Fred F @
1660 Meeg John II @
1671 No return
1677 Prodrger Howard W @ house
mover
Larpenteur av intersects
Garden av intersects

FERONIA AV—From 460 Fairview
av southwest to 430 Prior av, 1
south of University av
1829 Bourassa E Douglas
1832 Schloer Donald H @
A Liska Richard
1833 Gutz Arthur F jr
1842 Holikka John C @
A Gilbertson Joan
1843 Budde Arth
A Hall John
1850 Patient Earl L @
1860 McCarthy Chas P @ real est
Dewey intersects
1879 Church Home of Minnesota
A Purdy Laura N Mrs
1880 Page Lucy M Mrs @
1882 Raschick Walter A @
E Lynnhurst av begins
1888 Waldoch Maurice J @
1892 Cairncross Mary P Mrs @
1896 Anderson Edith A Mrs @
1897 Schoene Karl
1900 Peterson Donald R
1905 Maurer Thos W
A Leas Lillian M Mrs
1906 Eddleston Kath D Mrs
A Gerken Herman T @
1907 Mauer Thos W
A Koch Paul P
1910 Apartments
A Williams Andrew
B Schmidt Delwin
C Schmidt Delbert
D Schmoker Ferdinand
1912 Napiorkowski Walter
A Salton Donald
1913 Proulx Paul B @
A Jensen Marlen
1917 Malmberg Arth C @
1920 Lyngholm Loren O @
1921-23 Hotel Feronia
1924 Golla Stephen V @
1928 Zang Roger C @
A Booth Chas
1936 Moeller Donald E
1940 Flaherty Coleman F @
W Lynnhurst av begins

1943 Brown Magdalena M
Sabeau Marlene K
A Rogowski Stanley
Berkold Mary
Horman Richd
1956 Crosby Apts
104 Machacek Elmer
102 Fasthorse Fenton
104 Christofferson Conrad D
105 Hanson Merdieth W
106 Henderson Lavelle
108 Hildreth A O
291 Fish Glen
202 Brix John F
203 Robison Loren
204 Oddson Emma E
205 Vogt Howard F
206 Houghtelin Sandra
208 Love Kenneth L
301 Gausman Gerald
302 Keller Arlene
303 Petersen Bruce
304 Linder Ronald W
306 Manning Raymond
308 Vacant
1961 LaCasse Jerome R
A Reuter Peter

FIELD AV—From Davern west to
Edgumbe rd, 2 north of 7th
1708 Morrissey Danl J @
1709 Boeltl Jos H @
1709 Vogelgesang Melvin M @
1710 McGinley Maurice J @
1715 Lindman Ellen Mrs
1716 Bina Geo J @
1720 Billhar Edw J @
1723 Mafr Wallace A @
1724 Meyer Maurice A
1727 Langland Donald K @
1728 No return
1732 Readel Kenneth E @
1733 Lary Jos S @
1744 Norton Ross A @
1745 Fellinger Carl S @
1747 Dzick Helen T @
1750 Klotz Wm H @
1754 Nelson Julia Mrs @
1758 Russell Robt E @
1759 Harrington Loren J @
1763 Miller Chas H @

1767 Russell Kenneth M @
1771 Shetka Edward T jr @
1774 Timmerman Osvalds @
1775 Vacant
1779 Bathker Anna H Mrs @
1783 Holmgren Mildred Mrs @
1788 Farrell Edw L @
1794 Kessler John B @
1802 McClocklin Florence M Mrs
1807 Luke Lutheran Church
1810 Sjodahl Clarence H @
1816 Schifferl Ida M Mrs @

FIFIELD—From 1804 Brewster north
to 1974 Como av, 2 east of Gibbs av
63
FILLMORE AV E—From 93 S Wa-
basha east to 92 State, 2 south of
the river
34 Co-Op Lead & Chemical Co
A Silverberg L Scrap Iron Co
CGWRR crosses
Starkey intersects
80 Waterous Co fire apparatus
mfrs
Livingston intersects
Robert intersects
133 Apartments
bsmt Vacant
1 Lansman Jos
2 Martin Joe
3 Lopez Pedro R
4 Nelson Bertha Mrs
Eaton av intersects
151 American Hoist and Derrick Co
whse
170 No return
184 Augustine Thos G @
Eva intersects
213 Absey Jas F @
A Absey Arth E
215 El Monterrey Cafe and Bar
Robertson intersects
222 Garcia Kenneth L @
223 Stiles Albert M @
234 Fillmore Street Sweet Shop
restr
A Josephs Amelia Mrs @
A Josephs Wm K jr
237 Torres Amador G
A Ruiz Justo R
240 Josephs Jos J @
244 Wade Herbert R
Jones Lawrence
215 Vacant
248 Coleman Roy L
A King Nathan N
Rivers June V Mrs
Svec John

FILLMORE AV W—From 92 Wa-
basha west to 76 Moses, 2 south
of the river
10 Arcade Cabinet Wks
12 Erickson Darrell W
Decker Richd A
11 Quick Service Vending
storage
16 Wessels Henry @
21 Omaha Iron & Metal Co junk
dlrs
Edward intersects
41 Shur-Gro Products Co
fertilizer mfrs
64 Maculay W Edmund @
72 Midwest Brass & Aluminum
Fndry
74 Farwell Ozmun Kirk & Co whse
No 2
108 Farwell Ozmun Kirk & Co
paint mfg division
Water intersects
Bidwell intersects
130 Hopkins Roger H
Haas Frances Mrs
Emmons Frances Mrs
1342 Zaccardi Harvey P

FINN N—From 2120 Selby av north
to 2106 Cleora av, 1 west of Cleve-
land av
178 Apartments
1 Novak Robt L
2 Ryan Ann A Mrs
3 Gould Earl B
4 Korum Darwin A
5 Vacant
Dayton av intersects
Marshall av intersects
Iglehart av intersects
Carroll av intersects
337 Matson Rudolph M @
339 Espellen Alano O @
Roblyn av intersects
365 Braak Crescentia Mrs @
365 Wright Lawrence J @
Ann Arbor begins
370 Braak Edmund A @
380 Christofferson Henry J @
392 Grooms John
Temple et intersects

415 Apartments
1 Vacant
2 Pearson Elwood R @
3 Schickler Herb
4 Budde Roger H
5 Weiskopf Paul
StAnthony av intersects

FINN S—From Summit av south to
Ford pkwy and from CMSTP & PRY
to Magoffin av, 1 west of Cleve-
land av
30 Justus Apartments
1 Farney Eliz D Mrs
2 Cockroft Ruth B Mrs
3 Justus Elmer II @
4 Peterson Ruth M
5 Therien Margt C Mrs
32 Justus Apartments
1 Halvorsen Helmer
2 Rowley Lillian Mrs
3 Merrick Marjorie B Mrs
4 Wallenberg Edith C
5 Overland Anna C
Grand av intersects
64 Samuelson Gerald B @
Lincoln av intersects
90 Fairhartz Max @
105 Hoem Hannah R Mrs
A Home Finders Rentals & Real
Estate
Goodrich av intersects
Fairmont intersects
161 Gillespie Wm A @
179 Jandric Emil F @
Princeton av intersects
Sargent av intersects
StClair av intersects
247 Doll John L @
Berkeley av to James av intersect
Randolph av intersects
384 VanOrnum Clara Mrs @

Pinehurst av intersects
1019 SImpson Marlan @
1020 McEllier Edw F @
1025 DeBorde Kurt E @
1028 LaRoche Homer J @
1031 Rongitsch John D @
1032 Peterson Donald H @
1037 Meyer Arth C jr @
1038 Bean John R @
1043 Hollenhorst Harold J @
1044 Myers Jos P @
1049 Cooke Vanmeter W @
1050 Goldman Harold @
1052 Feldman Benl I @
1056 Lardy Francis G @
1061 Lahr Henry E @
1062 Kaplan Earl A @
1067 Bates Herbert I @
1068 Groleau Wilfred W @
1073 Terry Wm G @
1074 Bellemans Ted C @

FIR—From Oaksides to Howard, 2
nw Hadley

FISK — From Laurel av north to
Arora av and from Arlington av
to Larpenteur av, 4 west of Dale
125 Wolfe Wendlin
Hague av intersects
161 Shelley Marvin O @
Selby av intersects
Dayton av intersects
215 Utterback Carl
217 Apartments
3 No return
4 No return
5 Goodale Elmo R
Street continued
219 Soderberg Anne J Mrs @
220 Miller Archie @
221 Wener Herman
222 Diegnau Harold E @
223 Nelson Roland N @

Marshall av intersects
261 Bakotz Peter N
Iglehart av intersects
286 Hill Thos S
291 Collins Boyd
Carroll av intersects
315 StPaul Candy & Tobacco whol
322 Thiele Peter W @
329 Joint Council Dining Car
Employees Union Local No
516
332 Apartments
bsmt No return
1 Smith Otis D
2 Lewis Ernest E
3 Hill Carey
4 Yeager Robt L
Rondo av intersects
StAnthony av intersects
Central av intersects
Fuller av intersects
443 Turner Arbery jr @
Arlington av intersects
Nebraska av intersects

ADVERTISING THE CITY BEYOND ITS GATES
Copies of this Directory are available in Directory Libraries
in Cities all over the country.
The City Directory is a Catalog of Your City

La Hue Investment Company
Investment Securities—Mutual Funds
INVEST YOUR SURPLUS FUNDS—THE MUTUAL WAY
111 PIONEER-RENDICOTT ARCADE
TEL. CAPITAL 7-6348

The reproduction of R. L. Polk & Co. directories has been made in accordance with the terms and conditions of an agreement between Historical Information Gatherers, Inc. (HIGs), and R. L. Polk & Co. The directories may not be further reproduced without permission.

FELLOWS LANE - From Hazelwood av east 1 block, 1 south of E Warwick av
1553 Apartments
(B) McCarty Danl
(C) Bai Lillian M
(D) Gunderson Walter E jr
1554 Apartments
(A) Hagstrom Leonard A
(C) Anderson Marcella E Mrs
(D) Hurdt Reynold B
1557 Apartments
(A) Johnson Chas H
(B) Jones Oranvil
(C) Haas Peter R
(D) Rollinger Lawrence M
1558 Apartments
(A) Wolcik Helen B
(B) Jones Berniece I Mrs
(C) Moyer Gertrude E Mrs
(D) West Vaughn R

FENTON - From the river southeast to Nicholas, 1 east of State
CRI&PRY crosses Alabama intersects Tennessee intersects
98 Sutterfield Fred H
A Walker Mable Mrs
105 Deitner Eliz Mrs
106 S Thomas Rose Mrs
Karas Jos trucking
111 Lamusga Geo
112 Karas Bernard @ ash hauler
113 Wedeband Christina Mrs
124 Mudick Chas
145 Lafayette School
146 Vasquez Demencio
Medellan Paul
148 Vasquez Masedonio @ Texas intersects
169 Elhondo Angelo
171 Rodriguez John
173 Friedman Isadore @ St. Lawrence intersects
206 Marin Cecil
212 New Ernest
Constans to Amy intersect

71 FERDINAND - From 1882 Carroll av north to 1882 StAnthony av, 2 west of Fairview av
337 Moberg Roy C Roblyn av intersects
361 Borsavage Theo M @ Pendergrast Thos

61 FERNWOOD - From Hoyt av north to Roselawn av, 4 east of Hamline av
1561 Welter Elmer J
1562 Lutz Carl
1565 Norman John J
1566 Klarkowski Edw T
1568 Quinn John F @ window clars
1570 Brook Rice B
1573 Wardahl Carl A
1576 Peterson Arvid W
1577 Kaschke Kermit E
1581 Koester Alf H
1582 Locketz Jacob S
1585 Houbrough Geo J
1586 Johnson Lew A
1590 Kline Elmer G
1591 Scharr Walter A
1594 Skundberg Wm C
1595 Spensley Earl D
1598 Eggleston Robt D
1599 Ludwig DeAlton E
1602 Hennessy Edw J
1603 McCordle Ray F
1606 Stougaard Danl T
1607 Lucas John C
1610 Smich John C
1611 Pender Robt N
1614 Bell Walter A
1615 Cepress Admon M
1617 Rosenthal Leo L @ Idaho intersects
1621 Bonasera Grace Mrs
1622 Johnson Jacob O
1625 Pitt Emil
1626 Connolly Jos B
1629 Durant Richd C
1630 Hansen Everett A
1633 Manske Peter
1636 Leppa Arth F
1637 Roehl Emil F
1641 Favilla Louis J
1644 Miller John
1645 Seiden Milton L
1648 Gardner Roger L
1652 Roberts Chas A
1655 Prodger Jas A
1656 Schroeder Fredk F
1660 Klein Marvin B
1671 Kaufmann Chas G
1677 Prodger Howard W @ house mover
Larpenteur av intersects Garden av intersects

73 FERONIA AV - From 480 Fairview av southwest to 430 Prior av, 1 south of University av
1828A Feronia Grocery
1829A Considine Ellen T Mrs
1832A Schloer Donald H @ Johnson Air
1837A Anderson Warren R @
1838A Bergh Crist
1842A Aldes Berthold M @
1843A Kuhlman Donald A @
1844A Kuhlman Nina Mrs
1850A Patient Earl L @
1860 No return
Dewey intersects
1879A Church Home of Minnesota
A Purdy Laura N Mrs
1880A Page Wade H @
1882A Raschick Walter A @
E Lynnhurst av begins
1888A Waldoch Maurice J @
1892A Cairncross Mary P Mrs @
1896A Anderson Edith A Mrs @ Milbrath Clarence
1897A Blinderman Rebecca Mrs @
1900A Boughton Gordon W @ Adamackey Royal
1905 Feeley Jos T
A Jackman Duane
1906A Gerken Herman T @
A Forsberg Paul
1907A Johnson Mildred A Mrs @ Koch Paul P
1910 Apartments
A Carlson Clifford
A Lindgren Clifford C
A Vacant
A Vacant
1912A Hodgkin Jos C
Clements Anna Mrs
A Olander Willis
A Olander Bernice
1913A Ryan Frank L @
1917A Malmer Fred Arth C @
1920A Aanderud Arth J
A Lynholm Loren O
1921-23 Hotel Feronia
1924A Naughter Fabian S @
1923A Schaar Virgil D trucking
A Wukawitz Thos F @
1936A Moeller Donald E
1940A Flaherty Coleman @
W Lynnhurst av begins
1943A Lindblade Arvid E @
A DeMong Darlene
1956 Crosby Apts
101A Berquam Gilbert
102A Peckham Richd B
104C Bushard Eug V
105 Schwole F Reinhardt
106A Rief Beverly Mrs
108A Lathrop Verne R
201A Yackel Nona
202 Orland Earl
203A Burke Mary Mrs
204 Oddson Emma E
205A Anderson Ernest H
206 Firehammer Emma Mrs
293A Johnson Julia Mrs
301A Edwards Leo T
302A Michelson Alice
303A Newcomb Wm J
304 Anderson Geo
306A Schwolew Selma Mrs
308A Gutlickson Clara Mrs
1961A Krejcek Geo J
A Comstock John R @

34 Co-Op Lead & Chemical Co
Silverberg L Scrap Iron Co
CGWRH crosses
Stakey intersects
40-30A Waterous Co fire apparatus mfrs
Custer intersects
Livingston intersects
Robert intersects
133 Apartments
1 Mariex Zepher
2 Neymark Mary Mrs
3 Pertzik Jos
4 Held Israel
Eaton av intersects
151A CRI&PR Co frt depot
164 Chase Saml junk dir
170A Esparza Chas tavern
184A Augustina Thos G @
187A Gamble Robinson Co wholes fruits
Rock Island Motor Transit Co
Eva intersects
213A Absey Jas F @
215A Anaya Jos E tavern
A Edwards Minnie Mrs
Robertson intersects
222A Garcia Joe @
223A Stiles Albert M @
231 Fillmore Sweet Shop restr
George Anthony
A Josephs Amelia Mrs @
A Freda Mrs @
A Hernandez John T
240A Josephs Jos J @
244A Langley Frances Mrs
Rivera Phillip
bsmt Sanchez Cruz
245A Phillips Petroleum Co
248A King Nathan
Charles Robt

87 FILLMORE AV W - From 92 Wabasha west to 76 Moses, 2 south of the river
10A Arcade Cabinet Wks
12A Bougie Jos E
Walthor Ray A
14 Vacant
16A Neumann John C @
25A Rab Jos M junk dealer
Edward intersects
41C & G Sales Co tires
64A Macaulay Wm E @
A Stebbins Chas F @
71 Vacant
72A Midwest Brass & Aluminum
Fndry
Water intersects
108A Farwell Ozmun Kirk & Co
(whse)
Bidwell intersects
130 Hopkins Roger
134A Zaccardi Harvey P

79 FINN N - From 2120 Selby av north to 2106 Cleora av, 1 west of Cleveland av
173 Apartments
1A Hartman Wilbert J
2A Ryan Ann A Mrs
3A Bourke Margt A
4A Williams Raymond J
5A Boan Rosetta Mrs
7A Hartmann Wilbert G
Dayton av intersects
Marshall av intersects
Iglehart av intersects
Carroll av intersects
339A Espelien Alano O @
Roblyn av intersects
364A Braak Crescentia Mrs @
365A Wright Barbara @
Ann Arbor begins
370A Braak Edmund A @
380A Christofferson Henry J @
392A Gould Sarah E Mrs @
A Timmons Frank E
Temple ct intersects
415 Apartments
1A Foley Paul B
2A Pearson Elwood R
3A Gannaway Thos W
A Vacant
StAnthony av intersects

63 FIELD AV - From Davern west to Edgemoor rd, 2 north of 7th
1703A Morrissey Danl J @
1706A Boettl Jos H @
1715A Nichols Donald V
1718A Bina Geo J @
1720A Billiar Edw J @
1723A Mair Wallace A @
1724A Meyer Agnes M Mrs @
1727A Dempsey Geo R @
1732A Logo Wm B @
1737A Readel Kenneth E @
1738A Logo Robt F @
1744A Keough Milton J @
1745A McCain Clyde B @
1747A Dzik Helen T @
1750A Klotz Wm H @
1754A Nelson Julia Mrs @
Wheeler intersects
1758A Stober Lloyd F @
1759A Harrington Loren J @
1763A Miller Chas H @
1767A Stroth Fred G @
1774A Timmerman Osvaldo @
1775A Ozios Alex L @
1783A Bathker Anna M Mrs @
1788A Farrel Edw L @
1794A Monogue Joha F @
1802A McClockin Saml B @
1810A Harrington Earl R @
1816A S. Chifferl Ida M Mrs @

83 FIFIELD - From 1804 Brewer north to 1974 Como av, 2 east of Gibbs av
40 FILLMORE AV E - From 92 S Wabasha east to 92 State, 2 south of the river

FINN S - Contd
103A Miller Stella G Mrs @
Goodrich av intersects
Fairmount av intersects
161A Gillespie Wm A @
179A Kindy Phillips @
Princeton av intersects
Sargent av intersects
StClair av intersects
247A Kaiser Frank P @
75 Berkeley av to James av intersect
Randolph av intersects
65 Pinehurst av intersects
85 FISK - From Laurel av north to Aurora av and from Arlington av to Larpenteur av, 4 west of Dale
125A Bath Jas R
Haque av intersects
161A Barrett Frances Mrs @
Selby av intersects
Dayton av intersects
215A Bruns John B
317 Burke Wm E
219A Soderberg Carl @
320A Walsh Michl
221A Wenner Herman
222A Diegnau Harold E @
223A Nelson Roland N
37 Marshall av intersects
261A Rakotz Peter
Iglehart av intersects
286A Harvey Rosa Mrs @
291A Bell Earl A @
Carroll av intersects
315A Anderson Martin V
A Mayer Chas R Tobacco & Candy Co Inc wholes
322A Thielen Lena Mrs @
329A Kustermann Gerald L
332 Apartments
B Vacant
1A Wallace Moses @
2A Rose Henry
3A Chauncey Wm
4A Walker Jas B
Rondo av intersects
StAnthony av intersects
Central av intersects
Fuller av intersects
443 Vacant
29 Arlington av intersects
Nebraska av intersects
1537A Quattlebaum Frank W @
Hoyt av intersects
Idaho av intersects

32 FLANDRAU - From Old Hudson rd north to Ames av and from Maryland av to Larpenteur av, 1 west of White Bear av
Wakefield av to Conway intersect
3d and Fremont av intersect
500 Sheridan School
515A Michalek Stefan @
4th and 5th intersect
34 6th to Minnehaha av intersect
741A Neuenfeldt Arth A @
745A Lyons Wilfred H @
Reaney av intersects
757A Olson Henry C @
763A Weyer Edmund R @
769A McKenzie Roy B @
769A Hase Leonard
775A Lambert Fred J @
Fauquier av intersects
Ross av intersects
7th intersects
Stillwater av intersects
339A Boeckmann Eliert P @
877A Otterholm John C @
909A LeMire Robt J @
York av intersects
928A Martin Bernard A
A Berens Chas @
Sims av intersects
939A Bergquist Arth H @
945A Morehead Robt F @
946A Koenig Chas @
957A Durdin Fred L @
Case av intersects
963A Paul Erwin H @
987A Barkind Walter R @
LaCrosse av intersects
990A Abbott Harry E @
Wornley Frank E
A Maclach Richd
993A Foley Jos E @
1001A Caveno Benedict P @
1007A Boyer Richd T
A Clegg John E
CSIFM&ORy crosses
36 Ames av intersects
1050A Hallberg Frances Mrs @
1054A Steele Robt C @
1060A Handler John H @
1061 Micko Jerome A
1065A May Eug F @
1066A Blume Dorothy H @
1939A Bihana Arnold F @
1072A Kuechemister Frank E @

79 FINN N - From 2120 Selby av north to 2106 Cleora av, 1 west of Cleveland av
173 Apartments
1A Hartman Wilbert J
2A Ryan Ann A Mrs
3A Bourke Margt A
4A Williams Raymond J
5A Boan Rosetta Mrs
7A Hartmann Wilbert G
Dayton av intersects
Marshall av intersects
Iglehart av intersects
Carroll av intersects
339A Espelien Alano O @
Roblyn av intersects
364A Braak Crescentia Mrs @
365A Wright Barbara @
Ann Arbor begins
370A Braak Edmund A @
380A Christofferson Henry J @
392A Gould Sarah E Mrs @
A Timmons Frank E
Temple ct intersects
415 Apartments
1A Foley Paul B
2A Pearson Elwood R
3A Gannaway Thos W
A Vacant
StAnthony av intersects

77 FINN S - From Summit av south to Ford pkwy and from CMSF&P Ry to Magoffin av, 1 west of Cleveland av
30 Justus Apartments
1A Siehl Randolph L
2 Vacant
3A Justus Elmer H @
4A Peterson Ruth M
5A Therien Margt Mrs
Street continued
32 Justus Apartments
1 Leach John R
2A Bruckner Ethel C
3A Merrick Marjorie B
4A Wallenberg Edith C
5A Overland Peter H
Grand av intersects
64A Matthews Dudley S @
Lincoln av intersects

83 FIFIELD - From 1804 Brewer north to 1974 Como av, 2 east of Gibbs av
40 FILLMORE AV E - From 92 S Wabasha east to 92 State, 2 south of the river

FINN S - Contd
103A Miller Stella G Mrs @
Goodrich av intersects
Fairmount av intersects
161A Gillespie Wm A @
179A Kindy Phillips @
Princeton av intersects
Sargent av intersects
StClair av intersects
247A Kaiser Frank P @
75 Berkeley av to James av intersect
Randolph av intersects
65 Pinehurst av intersects
85 FISK - From Laurel av north to Aurora av and from Arlington av to Larpenteur av, 4 west of Dale
125A Bath Jas R
Haque av intersects
161A Barrett Frances Mrs @
Selby av intersects
Dayton av intersects
215A Bruns John B
317 Burke Wm E
219A Soderberg Carl @
320A Walsh Michl
221A Wenner Herman
222A Diegnau Harold E @
223A Nelson Roland N
37 Marshall av intersects
261A Rakotz Peter
Iglehart av intersects
286A Harvey Rosa Mrs @
291A Bell Earl A @
Carroll av intersects
315A Anderson Martin V
A Mayer Chas R Tobacco & Candy Co Inc wholes
322A Thielen Lena Mrs @
329A Kustermann Gerald L
332 Apartments
B Vacant
1A Wallace Moses @
2A Rose Henry
3A Chauncey Wm
4A Walker Jas B
Rondo av intersects
StAnthony av intersects
Central av intersects
Fuller av intersects
443 Vacant
29 Arlington av intersects
Nebraska av intersects
1537A Quattlebaum Frank W @
Hoyt av intersects
Idaho av intersects

32 FLANDRAU - From Old Hudson rd north to Ames av and from Maryland av to Larpenteur av, 1 west of White Bear av
Wakefield av to Conway intersect
3d and Fremont av intersect
500 Sheridan School
515A Michalek Stefan @
4th and 5th intersect
34 6th to Minnehaha av intersect
741A Neuenfeldt Arth A @
745A Lyons Wilfred H @
Reaney av intersects
757A Olson Henry C @
763A Weyer Edmund R @
769A McKenzie Roy B @
769A Hase Leonard
775A Lambert Fred J @
Fauquier av intersects
Ross av intersects
7th intersects
Stillwater av intersects
339A Boeckmann Eliert P @
877A Otterholm John C @
909A LeMire Robt J @
York av intersects
928A Martin Bernard A
A Berens Chas @
Sims av intersects
939A Bergquist Arth H @
945A Morehead Robt F @
946A Koenig Chas @
957A Durdin Fred L @
Case av intersects
963A Paul Erwin H @
987A Barkind Walter R @
LaCrosse av intersects
990A Abbott Harry E @
Wornley Frank E
A Maclach Richd
993A Foley Jos E @
1001A Caveno Benedict P @
1007A Boyer Richd T
A Clegg John E
CSIFM&ORy crosses
36 Ames av intersects
1050A Hallberg Frances Mrs @
1054A Steele Robt C @
1060A Handler John H @
1061 Micko Jerome A
1065A May Eug F @
1066A Blume Dorothy H @
1939A Bihana Arnold F @
1072A Kuechemister Frank E @

USE OUR LIBRARY OF Out-of-Town CITY DIRECTORIES
We invite you to consult this library of up-to-date Directories when in need of names, addresses, and other information about firms and individuals in other cities. This is a part of our service to local City Directory users.

Somerset Excavating & Landscape Co.
Complete Landscape Service, Designing and Planning, Tree Service
Richard J. Secheta, Owner
Black Dirt, Manure, Sodding, Seeding, Backfills, Crushed Rock and Gravel, Grading, Driveways
JERFERNSON HIGHWAY, BOX 75
TEL. CAPITAL 2-3337

REALTORS H. & Val J. Rothschild, Inc. REAL ESTATE LOANS MANAGEMENT SALES and INSURANCE
(Since 1885) 503 Guardian Building Tel. Capital 2-7432

The reproduction of R. L. Polk & Co. directories has been made in accordance with the terms and conditions of an agreement between Historical Information Gatherers, Inc. (HIGs), and R. L. Polk & Co. The directories may not be further reproduced without permission.

The Villaena Box and Lumber Co.

BOXES - LUMBER - MILLWORK
WEST SIDE

FAUQUIER AV—Contd

- Hazelwood intersects** 34
1350 Herd Wm @
1534ΔJacobson Edw W @
1575ΔOhlson Esther E Mrs @
Germain intersects
1601ΔEck Russell V @
1602 Vacant
1605ΔAnderson Mary E Mrs @
1606 Vacant
1609ΔRupkus Albion P @
1610ΔPoppe Reinhold R @
1616 Vacant
1624ΔWacker Alois A @
1633ΔLoe Hannah Mrs @
1634ΔWilliams Carl A @
1637ΔHoward Wm J @
1638ΔJellinek Robt E @
1640ΔJohnson Arvid R @
1641 Erickson John S @
1645ΔOlson Orville J @
1648ΔOlson Erwin N @
Kemp D Arnold
1654ΔHansen Henry G @
Kennard intersects
1660ΔMay Wm H @
1661ΔGrout Clarence G @
1664ΔErickson Swan R @
1665ΔLanches Anton A @
1671ΔRombough David A @
1672ΔLeClair Philip L @
1675ΔHanson Harry S @
1676ΔMcClelland Jas F @
1678ΔCollins Trevelyn D @
1680ΔCopley Clarence V @
1690 Swenson Oscar @
1695ΔDeVinney Wm V @
1698ΔKromschroeder Arth E @
1700ΔLeBortious Mabel L @
1701ΔMcKay Stanley H @
1703ΔElmgren Theo H @
1704ΔBennett Chas J @
1715ΔComer Elmer W @
Flandrau intersects
1721ΔTempel Frank B @
1722ΔMcCabe Donald T @
1724ΔAhrens Geo F @
1725ΔBurgess Mark J @
1728ΔDonahue Wm J @
1731 Knutson Clifford M @
1737ΔHagen Harvey @
1741ΔHarkness Edw A @
1742ΔShern Wm E @
1747ΔSwangstue Morris @
1748ΔLangevin Roy J @
Langevin Wm R
1751ΔClark Ezra E @ pnt
1752ΔHeim Crescent A @
1753 Johnson Howard E @
1756ΔMitchell Arth P @
1757ΔDiegnau Danl F @
1760ΔAbresch Geo W @
1761ΔChytracek John @
1764ΔCrandall Harry C @
1778ΔMurphy G Jerry @
White Bear av intersects
1783 Vacant
1790ΔNaylor Dorothy M Mrs
1794ΔRangitsch Victor A @
1795ΔHathaway Lyden J @
1798ΔPeterson Alf @
Vandyke intersects
1802ΔFolger Aloys @
1803ΔJohnson Augusta Mrs @
1806ΔSeidl Jos @
1807ΔHoffman Lawrence F @
1811ΔKammerer John J @
1815ΔWebb Wm R @
1824ΔGausman Elmer O @
Minnesota Stonekote Co
stucco coats
1825ΔRanallo Emil A @
1828ΔO'Hair Roy R @
1831ΔWallin Roy E @ trucker
1832ΔOlson Carlton T @
1836ΔRadeck Arnok V @
Hazel intersects
1883 Pariseau Kenneth F @
1892ΔWeigel Arth W @
2002ΔBielefeldt Howard G @
2005ΔJohnson Wm E @
2009ΔFinn Jerry @
2015ΔSchmidt Emil H @
2018ΔPalmer Emil @
Ruth intersects
2021ΔJohnson Martin I @
2024ΔGoranson Wm H @
2032 Mohwinkel Wm J @
Furlong Marge E Mrs @
2035ΔNash Leo G @
2036ΔDuffney Adela C Mrs @
2037ΔLehmann Carl F @
2040ΔGoetz Agnes O Mrs @
2041ΔDear Thos Jr @
Winthrop intersects
2050ΔKinzer Wilfred J @

- 2062ΔVick Russell S @
2063ΔRondeau Norval J @
2067ΔMiller Kenneth E @
2070ΔHoule Amie @
2074ΔColeman Robt L @
2078ΔBronson Richd W @
Pederson intersects
2128ΔSorenson Julius C
2134ΔHumphrey Geo D @
Howard intersects
2144ΔFladwood Roy L @
2184ΔSaline Carl E @
2190 Salline Jacob @
2206 Kaltenhauser Walter A
2218ΔCarlson Edwin F @
2236ΔHolste Emil G @
2244ΔWilson Ira M @ pnt
40
FENTON—From the river southeast to Nicholas, 1 east of State
GI&PRY crosses
Alabama intersects
Tennessee intersects
98ΔHoffman Bernice C
ΔSutterfield Fred H
105ΔDettner Eliz Mrs @
106ΔThomas Chas B @
111 Stewart Coleman @
112 Karas Bernard @ ash
hauler
113 Wedebrand Christina Mrs @
124 Mick Chas
Kentucky intersects
145ΔLafayette School
145 Garcia Jos O
Schafer Andrew A
148ΔGarcia Augustine
Texas intersects
169ΔJowski Koziak @
171ΔRodriguez John @
173ΔFriedman Isadore @
StLawrence intersects
206 Peffer John
Mishuk John
212ΔSwanson Albert R
Thomas Leona Mrs
Constans to Amy Intersect
71
FERDINAND — From 1882 Carroll av north to 1882 StAnthony av, 2 west of Fairview av
337ΔMoberg Roy C
Roblyn av intersects
361ΔCarlson Clinton J @
Milbrad Herbert V Jr
ΔMitchell Mary L
61
FERNWOOD—From Hoyt av north to Roselawn av, 1 east of Hamline av
1561ΔWelter Elmer J @
1562ΔLutz Carl @
1563ΔNorman John J @
1566ΔKlarkowski Edw T @
1569ΔQuinn John F @ window
cleaner
1570ΔBrooks Rice B @
1573ΔWarndahl Carl A @
1576ΔPeterson Arvid W @
1577ΔKaschke Kermit E @
1581ΔKoester Alf H @
1582ΔLocketz Jacob S @
1585ΔHobrough Geo J @
1586ΔJohnson Lew A @
1590ΔConnelly Virginia M Mrs @
1591ΔScharf Walter A @
1594ΔSkundberg Wm C @
1595ΔSpensley Earl D @
1598ΔEggleton Robt D @
1599ΔLudwig DeAlton E @
Galatowitsch John C
1602ΔHennessy Edw J @
1603ΔLundquist Enar A @
1606ΔStougaard Danl L @
1607ΔLucas John C @
1610ΔHellickson V Everett @
1611ΔFender Robt N @
1614ΔBell Walter A @
1615ΔGoree Admon M @
1617ΔRosenthal Leo @
1618ΔWeldon Loren O @
Idaho av intersects
1621ΔJohnson Clarence G @
1622ΔJohnson Jacob O @
1625ΔAnderson Algen H @
1626ΔConnolly Jos B @
1629ΔDurant Richd C @
1630ΔHansen Everett A @
1633ΔFoley Wm @
1637ΔRoehl Emil F @
Roehl Robt M
1641ΔBoisvee Jas F @
1644ΔMiller John @
1645ΔMoga Russell W @
1648ΔGardner Rodger L @
1652ΔRoberts Chas A @
1655ΔProdger Jas A @

- 1656ΔSchroeder Fredk F @
1660ΔDahl Haakon A @
1671ΔKaufmann Chas G @
1677ΔProdger Howard W @ house
mover
Larpenleur av intersects
Garden av intersects
1805ΔSayer Ralph B @
1809ΔRydberg Albert H @
1815ΔKolska Laurence J @
1821ΔNelson Elmer W @
1823ΔLarson Amos A @
1827ΔVanderbilt Melvin S
1831ΔDrange Earl H @
1837 No return
73
FERONIA AV—From 460 Fairview av southwest to 430 Prior av, 1 south of University av
1828 Houll Wm W gro
1829ΔMattfeld Herman @
1832ΔSchloer Donald H @
ARoberts Edith N
1837ΔAnderson Warren R @
1838ΔChristiansen Vendla Mrs @
1842ΔAldes Tillie B Mrs @
1843ΔTobin Geo L @
ΔWolfe Terrie E
ΔRicker Walter B
1850ΔPatient Earl L @
1860ΔAnderson Julius R
Dewey intersects
1879ΔChurch Home of Minnesota
Banks Alice F Mrs
1880ΔMason Kenneth J @
1882ΔRaschick Walter @
E Lynnhurst av begins
1888ΔWaldock Maurice J @
1892ΔCairncross Mary P Mrs @
1898 Anderson Edith A Mrs
1897ΔBlinderman John @
1900ΔHoughton Gordon W @
ΔCampbell Donald W
1905ΔErickson Robt @
1906ΔGerken Herman T @
ΔZenke Arnold
ΔMiller John
1907ΔJohnson Mildred A Mrs
1910ΔJohnson Arnt L @
1912ΔHodgin Jos C
Kinsman Wm M
ΔWickacz Victoria
1913ΔRyan Frank L @
1917ΔMalmberg Arth C @
ΔHagen Lena Mrs
Grothe Carl
1920ΔMcDougall Edw H @
ΔMacKenzie Jas R
1921-23 Feronia Apts
1ΔMukawitz Frank X @
2ΔMack Michl H
3 Luken Bernadett
4 No return
5 No return
6 Blixit Myron
7 Wukawitz Thos F
Street continued
1924ΔNaughtner Fabian @
1928ΔSchaaf Virgil D
ΔLink Gerald L
1936ΔMoeller Donald E @
ΔWeihe Lawrence G
1940ΔRowan Patk W @
W Lynnhurst av begins
1943ΔLindblode Arvid E @
Pfeifer Wallace A
1956 Crosby Apts
101ΔLathrop Verne R
102ΔEivester Victor M
104ΔHorn Geo F
105ΔEllis Frank B
106ΔMurawski Frank J
108ΔBarone Roy T
201ΔKent Louise M Mrs
202ΔNewcomb Frank W
203ΔBrul Louise D Mrs
204ΔMathews Jag B
205ΔPutney Kenneth P
206ΔFoley Chas E
208ΔJohnson Melvin O
301ΔCarr Anna M Mrs
302 Witty Chas
303ΔBrelle Roland
304ΔNewcomb Wm J
306ΔDurum Norman A
308 Carr Kenuneth F
Street continued
1961ΔComstock John R @ gro
63
FIELD AV — From Davern west to Engbum rd, 2 north of 7th
1703ΔMorrissett Danl J @
1706ΔBoell Jos H @
1710ΔSkruud Melvin @ contr
1715 Nichols Donald V
1720 Billiar Edw J @
1723ΔBrewton Edw L @

- FIELD AV—Contd**
1724ΔMeyer Agnes M Mrs @
1727ΔEvans Wm V @
1728ΔLago Wm B @
1737ΔRau Edw P @
1738ΔHoover Robt H @
1742ΔBernstein Harry J @
1745ΔMcCain Clyde B @
1747ΔDix Helen M @
1754ΔNelson Julia Mrs @
Wheeler intersects
1758ΔSokolowski Chester P @
1759ΔHarrington Loren J @
1763ΔCherney Virginia Mrs @
1767 Fabye Geo D @
1774ΔStroud Byron A @
1775ΔOzios Alex L @
1788ΔFarrell Edw L @
1794ΔAnderson Merle L @
1802ΔMcClocklin Saml B @
1810ΔHarrington Earl R @
1816ΔSchiffel Jos @
83
FIFIELD — From 1804 Brewster north to 1974 Como av, 2 east of Gibbs av
CGWRR crosses
Starkey intersects
40-80ΔWaterous Co fire appa-
ratus mfrs
Custer intersects
Livingston intersects
82-84 Vacant
102 Vacant
Robert intersects
133 Apartments
1ΔKloner Hiram
2 Newmark Max
3 Pertzlik Jos
4ΔStein Bertha Mrs
Eaton av intersects
151ΔCRI&PRY frt depot
152ΔEastvold Carl L auto repr
184ΔAugustine Thos G @
187ΔDore-Redpath Co whol fruits
Eva intersects
213ΔAbsey Jas F
215 Absey Jas F beverages
Robertson intersects
222ΔGarcia Jos @
223ΔStiles Albert M @
234 Fillmore Sweet Shop restr
ΔJosephs Amelia Mrs
237 Fren Frida Mrs @
ΔHernandez John T
Ramirez Jos
240ΔJosephs Jos J @
244 Young John D
ΔLangley Wm D
Henes Louis L
245ΔPhillips Petroleum Co
248ΔBola Bakue @
Seiton Jas J
ΔKing Nathan
New Ernest
252ΔAustin Opal J Mrs
ΔHernandez Jos
bsmtΔScroggins Clarence L
258ΔHouse of Foster gifts
87
FILLMORE AV W — From 92 Wabasha east to 76 Moses, 2 south of the river
10 Twir City Hair Co whse
12 Bougie Jos E
ΔTrembley Raymond F
14ΔTwir City Hair Co uphol sups
ΔHymovitz Ike
16ΔLauruff Jos J @
ΔNelson Eleanor Mrs
25ΔKab Jos M junk dealer
Edward intersects
41-71 Vacant
64 Macaulay Arth B @ poultry
dealer
ΔMacaulay Wm E @ poultry
dealer
Stebbins Chas F
72ΔErickson Walter Mach Co
Inc
Water intersects
108ΔFarwell Ozmun Kirk & Co
(whse)
Bidwell intersects
130 Grapp Earl F boat builder
Spychalla Dominic P
134 Carlson John A
79
FINN N—From 2120 Selby av north to 2106 Cleora av, 1 west of Cleveland av

333 Baker Arcade
TWIN CITY DIVISIONAL OFFICE
Minnneapolis
Distributor for Investors Syndicate of America, Inc., and Investors Mutual, Inc., in Principal Cities of the United States
Phone AT. 5351
Prospectus on Request

**ACE
Moto
Sale**
—
**TOP
FOR YO
OLD CA
OR
TRUCK**
—
Broker
—
**New and
Used Ca
and Truc**
—
**ROBER'
AT 14th**
—
**Tel.
CEDAR
2401**

NIENABER & SOHRE CO.

BUSINESS BROKERS — Established Over 30 Years

BUSINESS • REAL ESTATE • LOANS • RENTALS • APPRAISALS • EXCHANGES

245 Hamm Building

Tel. CEDAR 1212

MINNESOTA ENVELOPE CO. PRINTERS OF MANUFACTURERS & ENVELOPES FOR EVERY PURPOSE



LIFE Insurance Company

STONE & ASBURY

General Agents 13th FLOOR PIONEER BUILDING

Phone Cedar 3703

CLAPP-THOMSEN CO. REALTORS REAL ESTATE • SALES RENTALS MORTGAGES CEDAR 7311 605 MINNESOTA BLDG. GENERAL INSURANCE AND BONDS CLAPP-THOMSEN-MERRILL AGENCY

- FIFTH E—Contd 888 Abrecht Conrad 900 Whalen John A 901 Korfhage Lester A 902 Johnson Leonard R 904 Patel Reinhold 904 Galusha Geo L 906 Nicolaus Emma Mrs McNeill Micht 907 Leuter Fritz B Wons Michl 909 Krahmer Adolph G 910 Luecke Fredk W 915 Staube Harold A 916 Crickmer Welles H 917 Walerius Raymond 918 Hoehner Elmer A 919 Hoenrich M Mrs 918 Kuehl Sophie M Mrs 922 Krush Mabel Mrs 923 Groos Rosa T Mrs 924 Russell Marie Mrs 925 Gresham John J Murnane John J Jr 925 Bachmann M E Mrs 928 Yoch Ida M Mrs 929 Knechtel F 933 Majski Francis A 945 StJohn's Catholic School 946 St John's Catholic School 953 O'Connor Timothy 2d fl Vacant 962 Bernard Alf J 964 Moline Julia V Mrs 965 Albert Elmer C 967 StJohn's Catholic Church 972 Egan Mathew S 973 Vany Vincent J Rey 978 Frye Harry E elec contr 983 Johnson Evelyn J 983 Welch Bridget Mrs Moore Cath 984 Frye Apartments 1 Steiner Paul F 2 Rothstein Jack 3 Doherty Mary A Mrs 4 Krein Kath M Street continued 985 Stoffel Jos C 988 Ritt Elisabeth B Mrs 989 Wm C 989 Fortzange Mary A 992 Maranda Clara M Mrs 996 Sullivan Mary A Mrs 996 Vacant Cyross intersects 999 Marlon J Ray 1002 Hauser Otto C 1003 Eazendin Lawrence A 1006 Eofft Sam 1007 John Arnold 1008 McFadden Dennis 1011 Ryan Thos 1012 Edman Wm C 1018 Barton Orva A 1021 Jackson Gordon E 1023 Johnson Carl A carp contr 1025 Klumbeck Julius A 1027 Melancon Frank P 1029 Kunert Clarence O 1031 Stuedel Ferdinand 1031 Murray Bernard W 1032 Stepiak Casim S 1035 Naxchstein Henry P 1039 Aronson Roy G 1040 Herzog Wm F 1041 Palfrey Wm J 1044 Schaefer Frank T 1045 Wackerfus Louis F 2d fl Vacant 1048 Buck Jas H 1051 Weinher Marshall E 1052 Plarnt Gust 1058 Lindholm Evar M 1065 Richie Gerald A 1070 Feunier John G 1074 Gorman Carl G 1073 Hagen Bernard W 1077 Wlazlew E J 1078 Flaherty Park E 1083 Beinkman Theo W 1084 Erickson Kenneth J 1082 Miller Steph 1084 Lachowitz Chas J 1098 Wiesner Remy 1104 Anderson Gustav A 1111 Pearson Thos V 1115 Erickson Valdie G 1116 O'Halloran Coleman 1135 Mortenson Alf Y 1136 Bernin Hannah Mrs 1137 Heiner Clarence O 1144 Nelson C Anton 1145 Driflen Wm E 1148 Weber Martin W 1150 Brachner Ed F 1154 McCarty Wilmer J 1158 McCarty Sarah E Mrs 1164 Opalinski Emmett T 1168 Langevin Clement T 1172 Johnson Roy H 1183 Miller Jos L 1191 Hunt Herbert W 1192 Hagen Leonard P 1199 Tetzlaff Alf J 1200 Nelhart Vernon B 1203 Wolkestorfer Chas M 1207 Cox Robt J Jr 1210 Erickson Berj S 1211 Opalinski Jos S 1216 Rhines Chas E 1221 Santarone Frank M 1220 Derby Mayme G 1221 Dantoni Jos G 1227 Newman S C 1231 Barrett Mchll 1237 Rick Dalta M Mrs gro Rick Raymond J Atlantic intersects 1241 Schwendig Mildred Mrs 1242 Fuller Tim 1247 Burnside Geo F 1250 Carlson Elmer L 1252 Webster Wm Jr 1253 Seebing Sam C 1258 Browning Robt K 1261 Eastman Leroy P 1274 Bartel Frank J 1278 Gopart John P 1278 Bucher Albert C 1282 Gopart Fredk F Johnson pkwy intersects 1318 Brown Jos 1326 Marty Paul H 1326 General Service Bureau Collins 692-07 Vacant 698 Bon-A-Sera's Beauty Salon 698 H & L Sales Co mfrs agts 700 Ideal Beauty Salon 702 Ordor of R R Telegraphers (N P Ry) 703 Snyder Agnes R Mrs vocal tchr 704-07 Vacant 768 Moschner Marie E piano tuner 709-10 Kronson Alice H beauty shop 800-01 Auger Amy M baths 802 Loftus F M vocal tchr 803-04 Vacant 805 Cameron Jane H Mrs vocal tchr Stumpf Marguerite piano tchr 808 Vacant 807 Wittbecker Linas L band instr 808 May Gladys health food consultant 809 Arthen Mary E beauty shop Street continued 8 Northwest Airlines Inc ticket office 10 Catholic Art & Book Shop 12 Hall Steph E barber 14 Field-Schick Inc dep: store 15 Dittmerer Realty Co Stein E A ticket agcy 15 Pleasant Parking Co 20-24 Borup Maud Candles 20-40 Holm & Olson Inc florists Park Nurseries (the office) 21-25 Albrecht Fur Building Albrecht E and Son furs 25 Peck & Peck womens furs 27 Bullard Bros Co jewls St Peter intersects 57 Orpheum Parking Sta 60 National Parking Sta 60 National Parking Sta Washington intersects 111 St Paul Fire & Marine Ins Co St Paul-Mercury Indemnity Co 2001 Gobur Donald P 2004 Szareneta Michl J 2008 Mitchell Leo D Mrs Karpenko Unetta W Mrs Ruth intersects 2037 Klhne Dnal R 2034 Smith Robt 2066 Ulvin Henry 2070 Christofferson Oscar E 2074 Heiner Kenneth C 2077 Christofferson Aug W 2101 Kircher Peter J Jr Peterson intersects 2109 Warming Benj M Jr Winthrop intersects Rooms: 200 Vacant 202-03 Wolfe Roy A chiropractor 204 Wittbecker Ruby E Mrs antiques 205 Claus Albert beauty shop 207 Mathes Jacob C tailors 303 Vacant 303 Nelson Sidney W chiropractor 306 DeCuney J C lawyer 307 Vacant 308 Eller Grace piano tchr Fraser Gayle vocal tchr Guyer Esther J Mrs vocal tchr Morton R Buchanan vocal tchr 402 I O O F (Grand Lodge of Minn) 404 Vacant 405 Blackwood Ethel B Mrs. chiropradist 406 Nelson Edith C dentist 407 Prim Beauty Shoppe 408 Hinderer J G piano tchr 500 Torrance Millinery 501 Dunn Realty Co Dunn Wm J lawyer 502 Matteson L Eug lawyer Steinhelmer G C lawyer 503-07 Vacant 505 Navarro Marie massage 509 Timmerman Elsie J beauty shop 600 Bergman Burdette W lawyer 601 General Service Bureau Collins 692-07 Vacant 698 Bon-A-Sera's Beauty Salon 698 H & L Sales Co mfrs agts 700 Ideal Beauty Salon 702 Ordor of R R Telegraphers (N P Ry) 703 Snyder Agnes R Mrs vocal tchr 704-07 Vacant 768 Moschner Marie E piano tuner 709-10 Kronson Alice H beauty shop 800-01 Auger Amy M baths 802 Loftus F M vocal tchr 803-04 Vacant 805 Cameron Jane H Mrs vocal tchr Stumpf Marguerite piano tchr 808 Vacant 807 Wittbecker Linas L band instr 808 May Gladys health food consultant 809 Arthen Mary E beauty shop Street continued 8 Northwest Airlines Inc ticket office 10 Catholic Art & Book Shop 12 Hall Steph E barber 14 Field-Schick Inc dep: store 15 Dittmerer Realty Co Stein E A ticket agcy 15 Pleasant Parking Co 20-24 Borup Maud Candles 20-40 Holm & Olson Inc florists Park Nurseries (the office) 21-25 Albrecht Fur Building Albrecht E and Son furs 25 Peck & Peck womens furs 27 Bullard Bros Co jewls St Peter intersects 57 Orpheum Parking Sta 60 National Parking Sta 60 National Parking Sta Washington intersects 111 St Paul Fire & Marine Ins Co St Paul-Mercury Indemnity Co 2001 Gobur Donald P 2004 Szareneta Michl J 2008 Mitchell Leo D Mrs Karpenko Unetta W Mrs Ruth intersects 2037 Klhne Dnal R 2034 Smith Robt 2066 Ulvin Henry

- 2370 Christofferson Oscar E 2074 Heiner Kenneth C 2077 Christofferson Aug W 2101 Kircher Peter J Jr Peterson intersects 2109 Warming Benj M Jr Winthrop intersects Rooms: 200 Vacant 202-03 Wolfe Roy A chiropractor 204 Wittbecker Ruby E Mrs antiques 205 Claus Albert beauty shop 207 Mathes Jacob C tailors 303 Vacant 303 Nelson Sidney W chiropractor 306 DeCuney J C lawyer 307 Vacant 308 Eller Grace piano tchr Fraser Gayle vocal tchr Guyer Esther J Mrs vocal tchr Morton R Buchanan vocal tchr 402 I O O F (Grand Lodge of Minn) 404 Vacant 405 Blackwood Ethel B Mrs. chiropradist 406 Nelson Edith C dentist 407 Prim Beauty Shoppe 408 Hinderer J G piano tchr 500 Torrance Millinery 501 Dunn Realty Co Dunn Wm J lawyer 502 Matteson L Eug lawyer Steinhelmer G C lawyer 503-07 Vacant 505 Navarro Marie massage 509 Timmerman Elsie J beauty shop 600 Bergman Burdette W lawyer 601 General Service Bureau Collins 692-07 Vacant 698 Bon-A-Sera's Beauty Salon 698 H & L Sales Co mfrs agts 700 Ideal Beauty Salon 702 Ordor of R R Telegraphers (N P Ry) 703 Snyder Agnes R Mrs vocal tchr 704-07 Vacant 768 Moschner Marie E piano tuner 709-10 Kronson Alice H beauty shop 800-01 Auger Amy M baths 802 Loftus F M vocal tchr 803-04 Vacant 805 Cameron Jane H Mrs vocal tchr Stumpf Marguerite piano tchr 808 Vacant 807 Wittbecker Linas L band instr 808 May Gladys health food consultant 809 Arthen Mary E beauty shop Street continued 8 Northwest Airlines Inc ticket office 10 Catholic Art & Book Shop 12 Hall Steph E barber 14 Field-Schick Inc dep: store 15 Dittmerer Realty Co Stein E A ticket agcy 15 Pleasant Parking Co 20-24 Borup Maud Candles 20-40 Holm & Olson Inc florists Park Nurseries (the office) 21-25 Albrecht Fur Building Albrecht E and Son furs 25 Peck & Peck womens furs 27 Bullard Bros Co jewls St Peter intersects 57 Orpheum Parking Sta 60 National Parking Sta 60 National Parking Sta Washington intersects 111 St Paul Fire & Marine Ins Co St Paul-Mercury Indemnity Co 2001 Gobur Donald P 2004 Szareneta Michl J 2008 Mitchell Leo D Mrs Karpenko Unetta W Mrs Ruth intersects 2037 Klhne Dnal R 2034 Smith Robt 2066 Ulvin Henry

- 2370 Christofferson Oscar E 2074 Heiner Kenneth C 2077 Christofferson Aug W 2101 Kircher Peter J Jr Peterson intersects 2109 Warming Benj M Jr Winthrop intersects Rooms: 200 Vacant 202-03 Wolfe Roy A chiropractor 204 Wittbecker Ruby E Mrs antiques 205 Claus Albert beauty shop 207 Mathes Jacob C tailors 303 Vacant 303 Nelson Sidney W chiropractor 306 DeCuney J C lawyer 307 Vacant 308 Eller Grace piano tchr Fraser Gayle vocal tchr Guyer Esther J Mrs vocal tchr Morton R Buchanan vocal tchr 402 I O O F (Grand Lodge of Minn) 404 Vacant 405 Blackwood Ethel B Mrs. chiropradist 406 Nelson Edith C dentist 407 Prim Beauty Shoppe 408 Hinderer J G piano tchr 500 Torrance Millinery 501 Dunn Realty Co Dunn Wm J lawyer 502 Matteson L Eug lawyer Steinhelmer G C lawyer 503-07 Vacant 505 Navarro Marie massage 509 Timmerman Elsie J beauty shop 600 Bergman Burdette W lawyer 601 General Service Bureau Collins 692-07 Vacant 698 Bon-A-Sera's Beauty Salon 698 H & L Sales Co mfrs agts 700 Ideal Beauty Salon 702 Ordor of R R Telegraphers (N P Ry) 703 Snyder Agnes R Mrs vocal tchr 704-07 Vacant 768 Moschner Marie E piano tuner 709-10 Kronson Alice H beauty shop 800-01 Auger Amy M baths 802 Loftus F M vocal tchr 803-04 Vacant 805 Cameron Jane H Mrs vocal tchr Stumpf Marguerite piano tchr 808 Vacant 807 Wittbecker Linas L band instr 808 May Gladys health food consultant 809 Arthen Mary E beauty shop Street continued 8 Northwest Airlines Inc ticket office 10 Catholic Art & Book Shop 12 Hall Steph E barber 14 Field-Schick Inc dep: store 15 Dittmerer Realty Co Stein E A ticket agcy 15 Pleasant Parking Co 20-24 Borup Maud Candles 20-40 Holm & Olson Inc florists Park Nurseries (the office) 21-25 Albrecht Fur Building Albrecht E and Son furs 25 Peck & Peck womens furs 27 Bullard Bros Co jewls St Peter intersects 57 Orpheum Parking Sta 60 National Parking Sta 60 National Parking Sta Washington intersects 111 St Paul Fire & Marine Ins Co St Paul-Mercury Indemnity Co 2001 Gobur Donald P 2004 Szareneta Michl J 2008 Mitchell Leo D Mrs Karpenko Unetta W Mrs Ruth intersects 2037 Klhne Dnal R 2034 Smith Robt 2066 Ulvin Henry

- 2370 Christofferson Oscar E 2074 Heiner Kenneth C 2077 Christofferson Aug W 2101 Kircher Peter J Jr Peterson intersects 2109 Warming Benj M Jr Winthrop intersects Rooms: 200 Vacant 202-03 Wolfe Roy A chiropractor 204 Wittbecker Ruby E Mrs antiques 205 Claus Albert beauty shop 207 Mathes Jacob C tailors 303 Vacant 303 Nelson Sidney W chiropractor 306 DeCuney J C lawyer 307 Vacant 308 Eller Grace piano tchr Fraser Gayle vocal tchr Guyer Esther J Mrs vocal tchr Morton R Buchanan vocal tchr 402 I O O F (Grand Lodge of Minn) 404 Vacant 405 Blackwood Ethel B Mrs. chiropradist 406 Nelson Edith C dentist 407 Prim Beauty Shoppe 408 Hinderer J G piano tchr 500 Torrance Millinery 501 Dunn Realty Co Dunn Wm J lawyer 502 Matteson L Eug lawyer Steinhelmer G C lawyer 503-07 Vacant 505 Navarro Marie massage 509 Timmerman Elsie J beauty shop 600 Bergman Burdette W lawyer 601 General Service Bureau Collins 692-07 Vacant 698 Bon-A-Sera's Beauty Salon 698 H & L Sales Co mfrs agts 700 Ideal Beauty Salon 702 Ordor of R R Telegraphers (N P Ry) 703 Snyder Agnes R Mrs vocal tchr 704-07 Vacant 768 Moschner Marie E piano tuner 709-10 Kronson Alice H beauty shop 800-01 Auger Amy M baths 802 Loftus F M vocal tchr 803-04 Vacant 805 Cameron Jane H Mrs vocal tchr Stumpf Marguerite piano tchr 808 Vacant 807 Wittbecker Linas L band instr 808 May Gladys health food consultant 809 Arthen Mary E beauty shop Street continued 8 Northwest Airlines Inc ticket office 10 Catholic Art & Book Shop 12 Hall Steph E barber 14 Field-Schick Inc dep: store 15 Dittmerer Realty Co Stein E A ticket agcy 15 Pleasant Parking Co 20-24 Borup Maud Candles 20-40 Holm & Olson Inc florists Park Nurseries (the office) 21-25 Albrecht Fur Building Albrecht E and Son furs 25 Peck & Peck womens furs 27 Bullard Bros Co jewls St Peter intersects 57 Orpheum Parking Sta 60 National Parking Sta 60 National Parking Sta Washington intersects 111 St Paul Fire & Marine Ins Co St Paul-Mercury Indemnity Co 2001 Gobur Donald P 2004 Szareneta Michl J 2008 Mitchell Leo D Mrs Karpenko Unetta W Mrs Ruth intersects 2037 Klhne Dnal R 2034 Smith Robt 2066 Ulvin Henry

"Money" DUNN & STRINGER INCORPORATED 512 EMPIRE BLDG., 5th AND ROBERT STREETS CEDAR 1721

- FIFTH W—Contd 138-50 St Paul Auditorium 139 Murphy Wm J garage Auditorium intersects 141 Vacant 149 Central Apartments 1 Johnson Axel E 2 Hines Lucille M Mrs 3 Ellison Barbara 4 Saurro Mary 5 Reese Klity 6 Steele Merle C 7 Fodel Rose M Mrs 8 Coligan Helen 10 Heidenrich Ernest E 13 Culy Guy P 14 Urbanaki Sally 15 Vacant 16 Van Suntum Carl 17 Hendrickson Rachel S Street continued 153 Vacant 157 Marko Frank A signs 157 1/2 Raleigh Apartments A Vacant B Naetsishelm Myrtle 1 Bossey Herby W 2 Murphy Henriette R Mrs 3 King Aita M Mrs 4 La Bissouere Emma Mrs 5 Amelton Anna 6 Chennely Anna Mrs 7 Durose Jas T 8 Coughlin Park W 9 Labellacite Anthony 10 Cassata Paul 11 Dorsey Dorothy 12 Charter Arcade Street continued 164 Twin City Motor Bus Co garage Gray Line Motor Tours garage 177 Nicols Dean & Gregg whol Bv Rt Exchange intersects 183-85 Firestone Stores tires Kresstone Service Stores 192 Detroit Hotel 196 Vacant 199 Schneider Motors Inc 199a Vacant 203 Apartments 0 Hdm Martin 1 O'Regan Edw J 2 Myhre Hans E 3 Palmquist Christian U 4 Krebs Ann M Mrs 5 Whitman Walter W 6 Vacant Street continued 205-1 Mitsch & Heck Co auto body mfrs 208 Motor Maintenance Co auto reprs 213 Bristol Apartments 1 Gallagher Jas J 2 Haddell Grace M 3 Harding Florence E 4 Hall Clara E 5 Mansell Jos 6 Samuelson Louie 7 Thompson Henrietta C Mrs 8 Sarshek Agnes R 9 Doran Chas J 10 Runsey Ada A Mrs Street continued 215 Automotive Service Co whol auto parts 216 American Aeronautical Institute Inc Main intersects 218-23 American Linen Supply Co 228 Vacant 229 Sagner Julia fure rms 234 Larson Lauritz C @ furn rms 235 Coleman Jeanette M Mrs furn rms Coleman Otto J Sullivan Wm Bergman C H auto repr 240 Bako-Williams Co auto reprs Johnson John A radiator repr Murdo Elie simonizing Smith intersects 255 Myhre Hans R & Son filing sta 261 Frank Saml tailor 269 Commercial Refrigeration Co 269 1/2 Harriet Apartments 1 Mason Donald M 2 Alexander Mary H 3 Callaghan Cyril J 4 Stark Lydia 5 Vacant 6 Wilson Darral N 7 Rodman Winifred Mrs 8 Swenton Violet Mrs Street continued 271 Goudoult Elzeard de L antiques 271 Apartments 1 Strong Margorie E 2 Lockway Hazel Mrs 3 Lauriksen Ebbe 4 Crowley Lucy M Mrs 5 Brown Robt A 6 Ash Sigrid Mrs 7 Vacant 8 Kohl Herman J 9 Butz Arnrnk K Street continued 273 Vacant 273 1/2 Bagne Jos B 273 1/2 Smith Floyd C 275 Twin City Stado Co Street continued 276 Vacant 276 1/2 Bagnie Jos B 276 1/2 Smith Floyd C 40-80 Waterous Co fire apparatus mfrs Custer intersects Livingston intersects 82-84 Vacant 102 Fontaine & Lawrence auto reprs Robert intersects 133 Apartments 1 Kloner Hyman 2 Szymak Jack 3 Perzick Julius 4 Stein Saml Eaton av intersects 131 Chicago Rock Island & Pacific Bv Rt Eva intersects 184 Simon H Herman Rev @ 215 Absey Jos F 2 Regan Anthony N 215 Galgano Anthony C beverages Edwards Edwin E Robertson intersects 222 Whitefield David 223 Gabal Jos 234 Josephs Amelia Mrs 234 Augustine Thos G 234 Bombsley Irene M Mrs 234 Josephs Jos J 237 Fren Frieda Mrs 240 O'Brien John 240 Bychko Andrew A 244 Langley Wm D bsmt Vacant 245 Phillips Petroleum Co 248 Charles Robt Doed Jesso Jones Wm King Nathan bsmt Wornack John M 252 Hernandez Jos 252 Hernandez Ausola 252 Richardson Geraldine Mrs 258 Solomon Albert FIRM—From Howard av ne to Dakota rd 2e of Pt Douglas rd Highway Pk 10 Vacant 12 Anzaldi Michl 12 Anzaldi Laurd E 14 Hyanzoff Hs uphol supplies 16 Latuff Jos J Edward intersects 41 Dalglish J M & Co whol corrage 64 Macaulay Arth B 64 Macaulay W Edmund whol produce 72 Erickson Walter F Machine Co Inc Water intersects 103 Farwell Ozmun Kirk & Co whol Bidwell intersects 125 Vacant 130 Grapp Earl F Sherven Sarah 134 Carlson John A FINN W—From 2120 Selby av n to 2106 Cleora av I w of Cleveland 178 Apartments 1 Johnson Bernard W

- 2370 Christofferson Oscar E 2074 Heiner Kenneth C 2077 Christofferson Aug W 2101 Kircher Peter J Jr Peterson intersects 2109 Warming Benj M Jr Winthrop intersects Rooms: 200 Vacant 202-03 Wolfe Roy A chiropractor 204 Wittbecker Ruby E Mrs antiques 205 Claus Albert beauty shop 207 Mathes Jacob C tailors 303 Vacant 303 Nelson Sidney W chiropractor 306 DeCuney J C lawyer 307 Vacant 308 Eller Grace piano tchr Fraser Gayle vocal tchr Guyer Esther J Mrs vocal tchr Morton R Buchanan vocal tchr 402 I O O F (Grand Lodge of Minn) 404 Vacant 405 Blackwood Ethel B Mrs. chiropradist 406 Nelson Edith C dentist 407 Prim Beauty Shoppe 408 Hinderer J G piano tchr 500 Torrance Millinery 501 Dunn Realty Co Dunn Wm J lawyer 502 Matteson L Eug lawyer Steinhelmer G C lawyer 503-07 Vacant 505 Navarro Marie massage 509 Timmerman Elsie J beauty shop 600 Bergman Burdette W lawyer 601 General Service Bureau Collins 692-07 Vacant 698 Bon-A-Sera's Beauty Salon 698 H & L Sales Co mfrs agts 700 Ideal Beauty Salon 702 Ordor of R R Telegraphers (N P Ry) 703 Snyder Agnes R Mrs vocal tchr 704-07 Vacant 768 Moschner Marie E piano tuner 709-10 Kronson Alice H beauty shop 800-01 Auger Amy M baths 802 Loftus F M vocal tchr 803-04 Vacant 805 Cameron Jane H Mrs vocal tchr Stumpf Marguerite piano tchr 808 Vacant 807 Wittbecker Linas L band instr 808 May Gladys health food consultant 809 Arthen Mary E beauty shop Street continued 8 Northwest Airlines Inc ticket office 10 Catholic Art & Book Shop 12 Hall Steph E barber 14 Field-Schick Inc dep: store 15 Dittmerer Realty Co Stein E A ticket agcy 15 Pleasant Parking Co 20-24 Borup Maud Candles 20-40 Holm & Olson Inc florists Park Nurseries (the office) 21-25 Albrecht Fur Building Albrecht E and Son furs 25 Peck & Peck womens furs 27 Bullard Bros Co jewls St Peter intersects 57 Orpheum Parking Sta 60 National Parking Sta 60 National Parking Sta Washington intersects 111 St Paul Fire & Marine Ins Co St Paul-Mercury Indemnity Co 2001 Gobur Donald P 2004 Szareneta Michl J 2008 Mitchell Leo D Mrs Karpenko Unetta W Mrs Ruth intersects 2037 Klhne Dnal R 2034 Smith Robt 2066 Ulvin Henry

- 2370 Christofferson Oscar E 2074 Heiner Kenneth C 2077 Christofferson Aug W 2101 Kircher Peter J Jr Peterson intersects 2109 Warming Benj M Jr Winthrop intersects Rooms: 200 Vacant 202-03 Wolfe Roy A chiropractor 204 Wittbecker Ruby E Mrs antiques 205 Claus Albert beauty shop 207 Mathes Jacob C tailors 303 Vacant 303 Nelson Sidney W chiropractor 306 DeCuney J C lawyer 307 Vacant 308 Eller Grace piano tchr Fraser Gayle vocal tchr Guyer Esther J Mrs vocal tchr Morton R Buchanan vocal tchr 402 I O O F (Grand Lodge of Minn) 404 Vacant 405 Blackwood Ethel B Mrs. chiropradist 406 Nelson Edith C dentist 407 Prim Beauty Shoppe 408 Hinderer J G piano tchr 500 Torrance Millinery 501 Dunn Realty Co Dunn Wm J lawyer 502 Matteson L Eug lawyer Steinhelmer G C lawyer 503-07 Vacant 505 Navarro Marie massage 509 Timmerman Elsie J beauty shop 600 Bergman Burdette W lawyer 601 General Service Bureau Collins 692-07 Vacant 698 Bon-A-Sera's Beauty Salon 698 H & L Sales Co mfrs agts 700 Ideal Beauty Salon 702 Ordor of R R Telegraphers (N P Ry) 703 Snyder Agnes R Mrs vocal tchr 704-07 Vacant 768 Moschner Marie E piano tuner 709-10 Kronson Alice H beauty shop 800-01 Auger Amy M baths 802 Loftus F M vocal tchr 803-04 Vacant 805 Cameron Jane H Mrs vocal tchr Stumpf Marguerite piano tchr 808 Vacant 807 Wittbecker Linas L band instr 808 May Gladys health food consultant 809 Arthen Mary E beauty shop Street continued 8 Northwest Airlines Inc ticket office 10 Catholic Art & Book Shop 12 Hall Steph E barber 14 Field-Schick Inc dep: store 15 Dittmerer Realty Co Stein E A ticket agcy 15 Pleasant Parking Co 20-24 Borup Maud Candles 20-40 Holm & Olson Inc florists Park Nurseries (the office) 21-25 Albrecht Fur Building Albrecht E and Son furs 25 Peck & Peck womens furs 27 Bullard Bros Co jewls St Peter intersects 57 Orpheum Parking Sta 60 National Parking Sta 60 National Parking Sta Washington intersects 111 St Paul Fire & Marine Ins Co St Paul-Mercury Indemnity Co 2001 Gobur Donald P 2004 Szareneta Michl J 2008 Mitchell Leo D Mrs Karpenko Unetta W Mrs Ruth intersects 2037 Klhne Dnal R 2034 Smith Robt 2066 Ulvin Henry

BUILDING-REFINANCING-REMODELING-REPAIRING No Commission - No Renewals - Easy Monthly Payments 112-114 E. 4th St. Ben Franklin Federal Savings and Loan Assn. ST. PAUL, MINN.

Complete Banking Service - THE MIDWAY National Bank of St. Paul University at Snelling

St. Paul Polk City Directory 1944 © R. L. Polk & Co. The reproduction of R. L. Polk & Co. directories has been made in accordance with the terms and conditions of an agreement between Historical Information Gatherers, Inc. (HIGS), and R. L. Polk & Co. The directories may not be further reproduced without permission.

MINNESOTA ENVELOPE CO. MANUFACTURERS AND PRINTERS

BANKERS LIFE COMPANY

DES MOINES, IOWA

"A Surplus of Safety"

ROBERT E. SHAY

Agency Manager

1200 PIONEER BLDG.

Tel. Cedar 3789

- 1474 FIFTH E-Continued
726 Martin Mary Mrs
730 Walsh Nora Mrs
731 Pournelle Geo V
732 Peterson Bug H
733 Hennessy Clair H
733 Curtis Vernon R
734 Thul Frank C
735 Merchant Frances Mrs
735 Topel Adeline Mrs
737 Lanz Clara
737 Van Der Bosch Robt J
741 Absey John B pntr
741 Kask Edwin O
743 Richie Phenomena Mrs
743 Maple intersects
752 Petter Wilbur W
754 Hayden Frank J
755 Tepel Edw L
758 Anderson Edw
759 Eichhorn Chas W
765 Blake Helene S Mrs
766 Flower Lowell E
767 Honer Albert O
767 Perziehill Leo A
767 Schaefer Emilie
771 Perziehill Jennie Mrs
772 Ruppen Aveline H
774 Neely Nellie R
777 Ligrda Harry C
778 Brown Fredk H
780 Hope and Cecile intersects
820 Leahy John J
823 Sacred Heart Hall & Bowling Alleys
825 Sacred Heart School
834 Reichen Joe M
838 Hayes T Henry
842 Richey Frank
848 Wait Mary J Mrs
849 Wisen Amelia Mrs
850 Freeman Henry J
853 Kopsing Anna Mrs
853 Gustafson Geo W
856 Kinkertfuss Maria Mrs
857 Kostner Ferdinand
857 Stewart John J
858 Fuhrman Wm C
859 Cuskuy Anthony
861 La Motte Lester J
862 Schichel Albert T
862 Heiman Henry F
863 Michaud Wm W
874 Freppert Paul
876 Conroya Norby J
889 Grohe Leonard R
893 Wuest Carl
894 Brinkman Wm T
894 Hayes Harry J
898 Albrecht Conrad
900 Whalen John A
901 Korfhage Wm C
904 Reese Wm H
904 Patet Reinhold
906 Alut Leslie F
906 Nicolaus Emma C Mrs
906 McNeil Michl
907 Cummings Harry L
908 Dug Clarence W
909 Krahmer Adolph G
910 Luecke Fredk W
916 Stahnke Reinhold A
916 Walerius John A
917 Hoentner A
918 Kuehl Sophie M Mrs
922 Kuntz Louis
922 Sager Herman
922 Fischer Geo
923 Jelinek Emil J
923 Jelinek Robt E
923 Bachmann Margt E Mrs
928 Whalen Nora Mrs
928 Morgan John F
933 Kuhn Otto K
945 St John's Catholic School
952 Swift Henry M
953 O'Connor Timothy
953 Soete Wm F
962 Bernard A J
964 Mohr Julia Mrs
964 Moline Constance M
967 church of St John (Cath-ol)
972 Egan Mathew S
977 Doyle Jas E Rev
975 Frye Harry R elec contr

- (1939) R. L. POLK & CO.'S
Johnson Evelyn
983 Welsh Eriket Mrs
983 Moore Michl
984 Apartments
1 Loreiz Clarence J
1 Hamilton Harold G
3 Armeron Robt A
4 Bdsberg Kenneth G
Street continued
985 Stoffer Jos C
985 Ritt Elisabeth B Mrs
985 Ritt Wm C
989 Korfhage Mary A Mrs
992 Maranda Frank A
992 Sullivan Mary A Mrs
992 Mueller Herman E
Cypress intersects
1002 Hauser Otto C
1005 Danielson Emil C
1007 John Arvid
1008 McRudden Dennis
1011 Lindstrom Olaf L
1012 Ellman Wm C
1018 Hanson Walter R
1021 Jackson Gordon E
1024 Rydeen & Johnson bldg contr
1024 Johnson Carl A
1024 Klumek John A
1027 Melancon Frank P
1028 Crouse John H
1031 Peshorn Otto E
1031 Ryan John A
1032 Stouck Casimir S
1035 Nachtsheim Henry F
1039 Aronson Roy G
1040 Herzok Wm F
1044 Gehardt Frank
1045 Schabert Frank T
1047 Dinger Raymond C
1048 Jahn Rudolph
1048 Blad Carl
1051 Weimar Marshall E
1052 Pflorin Gust
1058 Drews Ann Mrs
Emel intersects
1065 Riehle Gerald A
1070 Bedner Chas
1074 Smith Lloyd W
1075 Plonski Martin
1077 Ryan Harry L
1078 Flaherty John E
1083 Brinkman Theo W
1084 Dahlquist Harold O
1088 Miller Steph
1094 Lachowitz Chas J
1098 Blair Robt J
1104 Strohmayr Frank M
Terry intersects
1111 Pearson Theo V
1116 Erickson Valdie G
1116 O'Halloran Leo
1135 Mortenson Alf Y
1136 Bernin Hannah Mrs
1144 Johnson J Elmer
1145 Driken Wm E
1148 Hughes Mary E Mrs
1150 Buechner Carl F
1164 McCarty Wilmer J
1158 McCarty Jas S
1168 Langevin T
1172 Johnson Roy H
Gutzian intersects
1183 Miller Jos
1191 Hunt Robert W
1195 Schrenker Leonard H
1207 Cox Robt J
1210 Erickson Ben
1211 Opalinski Jos S
1216 Fischer Stanley P
1219 Santaralero Rocco M
1220 Stahl Herman P
1224 Dow Bertha Mrs
Fehgrim Fred
1231 Barrett Michl T
1237 Rick Raymond E Fro
Atlantic intersects
1241 Frank Adolph O
1247 Blake Ellen Mrs
1252 Pelletier Frances Mrs
1257 Torgerson Alf C
1258 Browning Robt K
1281 Canef John V
Johnson plwy intersects
Clarence intersects
1318 Brown Jos
1326 Marty Paul H
Etna intersects
Birmingham intersects
1482 Chaney Leonard
Barclay intersects
1631 Melssner Fredk S

- Hazelwood av intersects
German intersects
1625 Ebert Herman F jr
1627 Lemke Henry A
1632 Young Gordon S
1632 Burden Geo L
Flandrau intersects
White Bear av intersects
1804 Johnson Goldie Mrs
1808 Platte Dirk
1818 Foster Elgin W
1819 Seabloom Philip E
1823 Battig Bernard J
1824 Heille Edw T
1832 All Geo W
1844 Woods Albert A
1855 Casci Julio
1891 Bensley John H
1895 Stille Wm C
Hazel av intersects
1924 Whall Oscar S
1940 Brown Carl B
1942 Hans Albert E
9001 Buckley Harry W
2004 Szarmeta Michl J
2008 Mitchell Leo D
Karpenko Mack M
Rath intersects
2037 Kline Dan E
2054 Keiser Benj F
2066 Ulvin Henry
2070 Christoferson Oscar E
2074 Heimer Kenneth C
2109 Warming Benj M
Eant av intersects
FIFTH W-From 364 Wabasha w to Pleasant av 3 n of river
4 Woods Chocolate Shop
6 Str Paul Building
Rooms:
200 Hedberg Walter H chiropractor
202-03 Nelson Sidney W chiropractor
202-03 Wolfe Rayson A chiropractor
204-05 Vacant
207 Vacant
302 Tomasek Julia Mrs drsmkr
305 Vacant
306 DeConroy John C lawyer
307 Smith Leslie C lawyer
308-10 Vacant
402 I O O F (Grand Lodge of Minn)
404 Vacant
405 Blackwood Ethel B Mrs chiropodist
406 Nelson Edwin C dentist
407 Firm Beauty Shoppe
408 Hinderer John G piano tchr
500 Torrance Millinery
501 Vacant
502 Hancock Edna A pub sten
Sudheimer G C lawyer
Matteson L Eug lawyer
503 Vacant
504-05 Egan Agnes M Mrs beauty shop and massage
506 Vacant
507 Lawton John R dentist
508 Sverston Selma massage
509 Ruffner Lillian G Mrs beauty shop
500-01 Swanstrom Ellen E
502 Pittsburgh Beauty Salon
Timmerman Elsie J beauty shop
802-07 Vacant
508 Chabon Notah F Mrs beauty shop
609 Monson Alice H beauty shop
700 Ideal Beauty Salon
702 Order of R E Telegraphers (N P Ry)
703 Snyder Agnes R Mrs vocal tchr
705-06 Vacant
707 Waldron & Waldron archts
708-10 Vacant
800-01 Exc-Cel-Cis Co cosmet-ler
Gardner Health Studio baths

money DUNN & STRINGER INCORPORATED Real Estate IN ALL ITS BRANCHES CEDAR 1721

- ST. PAUL HOUSEHOLDERS' DIRECTORY (1939) 1475
802 Dunn Realty Co
Dunn Wm J lawyer
803-08 Vacant
808 Arthur Mary E beauty shop
Street continued
8 Rosenber Alex restr
10 Catholic Art & Book
12 Hall S Edw barber
14 Field-Schlick Inc dept store
20-40 Holm & Olson Inc florists
Park Nurseries The (office)
Borup's Maud Candies
21-23 Dyer W J & Bro musical mds
25 Dyer Bros Building
Giesse Martin costumer
Rooms:
502 Vacant
504-08 Vacant
510 Frederickson Thure voice tchr
Guyer E J Mrs voice tchr
Morton R Buchanan voice tchr
Wood Myrtle voice tchr
512 Louisell C Medora piano tchr
McDonald Paul J piano tchr
514 Anderson Emil violin tchr
Eller Grace M piano tchr
Hultgren Geo G vocal tchr
Pierce Anna M Mrs voice tchr
516 Vacant
518 Wannamaker John piano tchr
520-22 Wittbecker Linas L band mstr
Wittbecker Ruby E Mrs antiques
524 Vacant
526 Otter Frank E piano tchr
528 Moschner Marie piano
Blichfeldt J O voice tchr
530-34 Vacant
536 Becker E A voice tchr
538 Nelson Mady M Mrs voice tchr
540 Gieschinski Martha J piano tchr
Guggisberg Carl F voice tchr
Kargel Agnes C piano tchr
Hutzler Eva W Mrs voice tchr
542 Vacant
544-46 Loftus Florence M voice tchr
548 Vacant
Street continued
27 Radieln Picture Shop
St Peter intersects
60 National Parking Sta
62 Washington intersects
111 St Paul Fire & Marine Ins Co
St Paul-Mercury Indemnity Co Ins
Mercury Ins Co of St Paul
Minnesota Underwriters Agency
123-33 Young Women's Christian Assn
Young Women's Christian Assn Cafeteria
International Institute Inc
128-40 St Paul Auditorium
139 Murphy Wm J garage
Franklin intersects
147 Socialists Workers Party
149 Central Apartments
1 Leigh Leonard
2 Hines Leola M Mrs
3 Murphy Wm J
4 Sauro Mae
5-6 Vacant
7 Bosse Chas
11 Colligan Helen
12 Heidenrich Ernest E
13 Plumbo Jos
14 Burlist Sarah
15 Rubansky Sally C
16 Larn Helen M
17 Johnson Edw
Street continued
152 Mutual Aid Blind Assn
155 Standard Stove & Furn-ace Repair Works
157 Marko Frank A signs
157 1/2 Raleigh Apartments
1 Vacant
B Grimsrud Lara
10 Ethel M Mrs
2 Murphy James
3 Sussmilch Ellen Mrs
4 Hoffman Josephine E Mrs
5 Varley Robt K
6 Connelly Anna Mrs
7 Lehmann Chas A
8 Van Hary W
9 Labelarte Anthony
10 Vacant
11 Shipstead Richd T
12 Mahoney Frank J
Street continued
164 Twin City Motor Bus Co
Gray Line Motor Tours
7th intersects
177 Lewis Motors Inc
Exchange intersects
183-85 Firestone Auto Supply & Service Stores
130 Vacant
192 Detroit Hotel
196 Vacant
199 Schneider Motors Inc
199 1/2 Vacant
2 Apartments
0 Holm Martin
1 Murnane Lucia W Mrs
2 Myhre Hans E
3 Palmquist Christian U
4 Krebs Anna M Mrs
5 Vacant
6 Swan Nellie C
Street continued
205-11 Michl & Heck Co auto body mfrs
208-12 Vacant
213 Bristol Apartments
1 Gallagher Jas J
2 Van Beck Harland D
3 Harding Bert E
4 Hall Clara E
5 Masell Jos
6 Noble Nelson V
7 Clausen Henrietta C
8 Adams Henry N
9 Vacant
10 Palmer Ada A Mrs
Street continued
215 Automotive Service Co whol auto parts
Main av intersects
219-23 American Linen Supply Co
228 United Finance Co
Drost Fred W
232 Vacant
233 Anderson Clarence furn rms
234 Larson Lauritz C @ furn rms
235 Nelson Bessie Mrs furn rms
Nelson John
236 Bergman Conrad H auto
240 Beko-Williams Co auto reprs
Johnson John A radiator repr
Service Smoizing Co
Smith av intersects
255 Myhre H E & Son fill sta
261 Frick Saml tailor
Menter Josephine Mrs
269 Vacant
269 1/2 Harrist Apartments
1 Frick Saml E
2 Alexander Mary H
3 Vacant
4 Vacant
5-6 Vacant
7 Redman Ewinifred Mrs
8 Vacant
Street continued
271 1st fl vacant
271 Apartments
1 Mancuso James A
2 Kimmoeffer Marguerite
3 Flint Arth H
4 Craigie Barbara F
5 Mauterly Walter O
6 Ash Sigrid Mrs
7 Old Bertrand B artist
8 Bult Myrtle Mrs
9 Vacant
Street continued
273 Calindo Ralph restr
273 1/2 Bagne Jos B
Smith Floyd C
275 Twin City Shade Co
Kellogg bird intersects
FILLMORE AV E-From 92 S Wabasha e to 92 State s of the river
15 Millerbernd Frank M
Weigelin John E
24 Winnick Frank Junk C G W R R crosses
Starkie intersects
40-80 Waterloo Co fire apparatus mfrs
82-84 Heinz H J Co food products mfrs
105 Twang Beverage Co whol
108 Vacant
Robert intersects
133 Apartments
1 Barnett Fred T
2 Nymark Max
3 Berkovitz Saml
Kutman Ida Mrs
4 Stein Saml
Street continued
151 Chicago Rock Island & Pacific Ry frt depot
184 Simon Herman H Rev @
Eva intersects
213 Absey Jos
Weaver Edw J
215 Fran Jos J beverages
Absey Arth T
Robertson intersects
222 Whitefield David
223 Gabaj Jos
224 Franks Amelia Mrs
Augustine Thos G
Josephs Ios J
Unise Sadie Mrs
Fren Brinda Mrs
Walley Thos J
Montelongo Frank
Peshock Edw R
240 Harris Kenneth S
James Jas H
Langley Wm D
248 Cortez Philip
Howard Mayme
Jones Wm J
King Nathan
Worten Wm C
252 Gonzales Sylvester
Hickman Ralph
Jackson Viola M
258 Lenz A P beverages
FILLMORE AV W-From 92 S Wabasha w to 76 Mes-ces 2 s of the river
10 Vacant
12 Vacant
14 Twin City Hair Co
Hymovitz Ike
16 Fischer Mary Mrs
Edwards intersects
41 Dalglisht M & Co whol cordage
64 Macanlay W Edmond whol produce
Macaulay John A
72 Erickson John E machin-inery mfrs
Walter intersects
108 Farwell Commun Kirk & Co wise
Hyde intersects
125 Breault Alcide coal yd
139 Grapp Earl
141 Steven John F
134 Carlson John A
FINN AV N-From 2120 Sel-by av n to 2106 Cleora av 1 w of Clevelead av
178 Apartments
1 Frick Saml H
2 Torgerson Margt A
4 Vogel Ralph R
5 Anderson Chris J piano tuner

MORTGAGE LOANS For Refinancing - Remodeling - Repairing No Commission - No Renewals - Easy Monthly Payments Ben Franklin Federal Savings and Loan Assn. 112-114 E. 4th St. ST. PAUL, MINN.

Complete Banking Service THE MIDWAY National Bank of St. Paul University at Snelling

LIFE Insurance Company W. F. Stone General Agent 13th FLOOR PIONEER BUILDING Phone Cedar 3703

St. Paul Polk City Directory 1939 © R. L. Polk & Co. The reproduction of R. L. Polk & Co. directories has been made in accordance with the terms and conditions of an agreement between Historical Information Gatherers, Inc. (HIGs), and R. L. Polk & Co. The directories may not be further reproduced without permission.



Northwestern Mutual Life Insurance Co. of Milwaukee

Langford & Fahey General Agents

PHONE Garfield 1338

ASSETS OVER ONE BILLION

THE MERCANTILE AGENCY DUN & BRADSTREET, INC. W. C. MURPHY, DIST. MGR. 10th Floor, New York Bldg. Tel. Garfield 5371

19 DUSTLESS COAL-COKE-FUEL OIL 1568 Selby Avenue Phone Nestor 7308 L. E. PETERS, Resident Manager Night Call, Emerson 3245

Table of street directories for 1934, including entries for R. L. Polk & Co.'s, Fillmore AV W, FINN AV N, FINN AV S, FILLMORE AV E, and FISHER. Lists street names and house numbers.

O. F. STUEFER, Inc. DISTRIBUTORS General Electric Refrigerators, Ranges, Hot Water Heaters, Dishwashers, Washing Machines, Ironers, Russ Beer Equipment, Commercial Refrigeration. 6th and Jackson (Builders' Exchange Bldg.) Cedar 1760

Table of street directories for 1934, including entries for ST. PAUL HOUSEHOLDERS' DIRECTORY (1934), JESSAMINE INTERSECTS, ROSE AND MARYLAND INTERSECT, CENTER AND VASSAR INTERSECT, FISK, FINN AV N, FINN AV S, FILLMORE AV E, and FISHER. Lists street names and house numbers.

MACEYS Smart Apparel for Women, Misses and Children 100% Saint Paul Owned STYLE QUALITY SERVICE Seventh Street at Minnesota Garfield 4831

St. Paul Polk City Directory 1934 © R. L. Polk & Co. The reproduction of R. L. Polk & Co. directories has been made in accordance with the terms and conditions of an agreement between Historical Information Gatherers, Inc. (HIGs), and R. L. Polk & Co. The directories may not be further reproduced without permission.

EL khurst • 3163 • UNIVERSITY at Western
SCIENTIFICALLY PASTEURIZED
MILK AND CREAM
MINNESOTA MILK COMPANY
Visit Our Modern Plant

WM. B. JOYCE & CO.
FIRE, AUTO AND CASUALTY INSURANCE
SURETY BONDS
92-94 E. 4th St. Tel. Ga. 1831

1526
FIFTH E—Continued
Earl intersects
1065 Plaster Bertin Mrs @
1070 Morris Mrs @
1074 Kaiman Carl M @
1075 Plonsky Martin
Plonsky Carl B
1077 Vacant
1078 Esherty Park E @
1083 Guite Wm E @
1084 Alton John F @
1088 McDonough Anna Y @
1094 T. Kritzer Chas J @
1098 Kemper Louisa Mrs @
1104 Strohmayr Frank M
Terry intersects
1111 Forsberg Irving S @
1115 Ross Erlene F @
1116 O'Halloran Coleman @
1135 Mortenson Alfd Y @
1136 Bernin Hannah Mrs @
1144 Johnson Elmer J @
1148 Waldin Gust J @
1150 Kuechner Harriet Mrs @
1158 McCarty James S @
1168 Langvein Clement T @
1172 Mulrennan Thos J @
Gutsinn intersects
1183 Patterson Ernest L @
1191 Weiss Paul @
1195 Vacant
1200 Drogger Edgar E @
1210 Murphy Mary L Mrs
1216 Schrieber John L @
1219 Santarelli Rocco @
1220 Hart Alice Mrs @
1224 Dowd Richd A @
1231 Barrett Michl T @
1237 Moran Della M Mrs gro
Atlantic intersects
1241 Frank Adolph L @
1247 Blake Frank @
Johnson pkwy intersects
1318 Olson Ole
Olson Ole intersects
1482 Balzart Edw J
Birmingham intersects
1531 Meissner Fred S
Hazelwood intersects
1625 Ebert Herman @
1627 Lemke Henry A @
1632 Olson Louis E @
1648 Conroy Keith
Kanward intersects
1735 Vacant
Flandrau intersects
1804 Johnson Herman C @
1808 Platte Richd @
1818 Zeimet Eug L @
1819 Ludwig Walter @
1823 Vacant
1824 Helle Edw T @
1828 Ben Geo W @
1844 Woods Albert A @
1858 Chreiman Frank @
1891 Vacant
1895 Helle Wm C @
1824 Skoog Gust
Hazel av intersects
2001 Gllium Carl J @
2025 Reischel Joseph J @
2008 Mitchell Leo D @
Winthrop av intersects
2066 Ulvin Henry @
2070 Vacant
2074 Vacant
2109 Wangling Bend M @
East av intersects
FIFTH WEST, from 364 Wa-
basha w to Pleasant av,
third n of the river.
4 Huston Vivian confr
5 U S Customs Building
Rooms
102 U S Customs Agency
Service
106 U S Internal Revenue
(Agents Office)
108 U S Internal Revenue
(Supervisors Office)

(1929) R. L. POLK & CO.'S
112 National Customs Serv-
ice Assn (Local Br)
214 United States Internal
Revenue Office
34 fl U S Internal Revenue
(Agents Office)
Street continued
8 Pittsburgh Building
Rooms
201 City Planning Engineer
City Bridge Engineer
207 Ramsey County Bd. of
Board of Public Wel-
fare
300 Sperry Realty Service
Inc
306 Vacant
307 Navarro Marie massage
308 Vacant
400 Huston Vivian candy
factory
402 I O O F (Grand Lodge
of Minn)
404 Murphy Edwin C chi-
ropodist
Arthel Mary hairdrsr
406 Nelson Edwin C dentist
407 Odenahall Fredk H phys
La Due Nelson V den-
tist
500 Rexell Edw C phys
502 Sudheimer Geo C law-
yer
Matteson L Eug law-
yer
503 Vacant
505 Pittsburgh Massage
Parlor
506 Smith Ernest R dentist
507 Binet Emil J real est
508 Sylverson Selma mas-
sage
509 Vacant
501 Lowry Hat Shop millin-
ery
602 Odd Fellow Review The
603 Komantz Adolph Chris-
tian Science practi-
tioner
604 Vacant
605 Des Lauriers Marie L
drsmkr
606 Vacant
607 Vacant
608 Vacant
609 Fowle T Milton civ
eng
700 Lip Reading School of
St P
701 Husband Mabel Mrs
Christian Science
practitioner
702 Order of R E Telegr-
aphers (N P Ry)
703 Pierce Sch of Music
704 Pierce-Ellies Adelaide
mus tchr
705 Stocker Grace E Chris-
tian Science practi-
tioner
706 Vacant
709 Whalen Margt oste-
opath
Peterson A Robt H
dentist
801 Progressive Music Sch
807 Vacant
808 Vacant
809 Vacant
815 Vacant
816 Holt Motor Co
137 1/2 Raleigh Apartments
Clark Harry W
Orte Thos L
Welch John F
Street continued
153 Twin City Oil Burner Co
Ottelle Oscar mfrs agt
161 Johnson Belle Mrs
Bishop Anna Mrs
164 Twin City Motor Bus Co
Gray Line Motor Tours
7th intersects
Exchange intersects
177 Northwest Cadillac Corp
automobiles
183 Twin City Motor Car Co
187 Davis Motor Co
198 Warren-Glvin Inc used car
190 1/2 Vacant

508 Snyder Agnes Rast tchr
of voice
510 Guyer Esther J mus
tchr
Morton R Buchanan
mus tchr
Allen Harriet mus tchr
512 Anderson Emil mus
tchr
514 Miller Grace mus tchr
Towley Oas J mus tchr
516 Masley Lenore G danc-
ing tchr
520 Shawe Lewis mus tchr
524 Thompson Chas mus
tchr
Johnson Arnold W mus
tchr
528 Weed Myrtle mus tchr
Fairclough Geo H mus
tchr
529 Vacant
530 Finnegan Julian Stud-
ios mus tchr
534 Blichfeldt John O mus
tchr
Moeschner Maria mus
tchr
538 Loftus Florence mus
tchr
538 St Paul Conservatory
of Music
540 Willson Mabel mus tchr
Pillebrown Helen mus
tchr
Giesberg Carl F
542 Smith Blondina C mus
tchr
544 Northwestern Amuse-
ment Co
Jaworsky Peter mus
tchr
Hutzel Eva W mus
tchr
Pfeiffer Marion mus
tchr
548 Vacant
Street continued
27 Radlein Picture Shop
29 Apothecary Shop Inc The
McNully Cab Co
130 Coleman Carl J filling sta
Market intersects
Washington intersects
111 St Paul Fire & Marine Ins
Co
St Paul Mercury Indehmi-
ty Co
Mercury Ins Co of St Paul
Minnesota Underwriter's
Agency of St P
123 Young Women's Christian
Assn
Young Women's Christian
Assn Cafeteria
International Institute
128 St Paul Auditorium
139 Murphy Dan G garage
144 Rosen Milton Tire Co
Feist Paul W Co auto ac-
cessories
145 Franklin intersects
147 Auto Specialty Co
147 1/2 Picha Helen M Mrs lodg-
ings
Reeger Joseph
153 Vacant
155 Vacant
156 Holt Motor Co
157 1/2 Raleigh Apartments
Clark Harry W
Orte Thos L
Welch John F
Street continued
153 Twin City Oil Burner Co
Ottelle Oscar mfrs agt
161 Johnson Belle Mrs
Bishop Anna Mrs
164 Twin City Motor Bus Co
Gray Line Motor Tours
7th intersects
Exchange intersects
177 Northwest Cadillac Corp
automobiles
183 Twin City Motor Car Co
187 Davis Motor Co
198 Warren-Glvin Inc used car
190 1/2 Vacant

The Minnesota Mutual Life Insurance Co.
ST. PAUL, MINN.
Over \$165,000,000 Insurance in Force
Let this strong Home Company furnish your protection

ST. PAUL HOUSEHOLDERS' DIRECTORY (1929) 1527
203 Brown Clara E
Clausen Antoinette Mrs
Murnane Lucy Mrs
205 Mitsch & Heck Co auto
body mfrs
206 Cleand-Hughes Motors Co
213 Bristol Apartments
1 Neuman Wm F
2 Van Beck Harlan
3 Vacant
4 Stenlund Olga P Mrs
5 Farr Harry
6 Martin Roy B
7 Porter Paul A
7 Baird & Porter Shows
8 Thorstad Clarence
9 McConnell Lillian Mrs
10 Barkuloo Clark L
228 Vacant
229 American Linen Supply Co
232 Vacant
232 Jensen Andrew
232 Rutowski Frank
234 Wentink Geo
235 Ferriani Saml lodgings @
236 Yechio Angelo
236 Quick Edw J batteries
250 Vacant
252 Vacant
254 Vacant
254 Vacant
Smith av intersects
225 Cities Service Oil Co filling
sta
256 A. A. American automo-
bile Assn
Automobile Club of St P
260 Steinmetz Paul barber
261 Frank Saml tailor
262 Follom Anthony M
263 McLean Mary Mrs
269 Standard Auto Top Co
289 1/2 Vacant
291 Vacant
293 Vacant
293 1/2 Pierson Helen A Mrs
295 Gudim Anthony gro
296 Dampier Baird Mortuary
Pleasant av intersects
FILLMORE AV EAST, from 92
S Wabasha e to 92 State, sec-
ond s of the river.
15 Greenberg Saml S @
Starkov intersects
80 Waterous Co fire appara-
tus
Livingston av intersects
84 Heins H J Co food prod-
ucts
102 Klein Henry C garage
Robert intersects
133 Nilva Thille Mrs turkish
baths
Kennedy James
Naiditch Saml
Nilva Abr
Nymark Max
Edson av intersects
151 Chicago Rock Island & Pac-
ific Ry ft depot
152 Isaac Dina Mrs filling sta
Isaac Moran auto repr
171 Universal Car Loading &
Distributing Co wigs
184 Simon Herman H Rev @
Eva intersects
213 Absey Joseph
Edwards Edwin
Keenan Wm
222 Whitefield David @
Robertson intersects
228 Halper David W junk @
227 Halper Louis F boxes
227 Halper Albert J junk
228 Vacant
234 Peter Sarkis gro
Joseph Amelia Mrs
237 Freniada Mrs
Fren Joseph W
Fren Susan Mrs
240 Vacant
241 Bola Bakus
Richardson Paul
Abas Philip
Thomas Earl
242 Solomon Abr @

State intersects
FILLMORE AV WEST, from
92 Wabasha w to 158 Moses
second s of the river.
12 Lessinski Victoria Mrs
16 Le Clair Edw M
36 Friedl Mary Mrs
Edward intersects
41 Roe-James Glass Co whse
64 Macaulay W Edmund
prof
72 Erickson John E machin-
ery mfr
Walter intersects
108 Farwell Osmun Kirk & Co
paint factory
Hyde intersects
130 Telke Robt
134 Carlson John A
Moses intersects
298 Rossen Fred & Son fur
drsr
FINN AV N, from 2190 Selby
av n to 2106 Cleora av, first
w of Cleveland av.
178 Apartments
1 Doyle Wm L
2 Horst Harry W
3 Vacant
4 McDermott Park
Street continued
Marshall av intersects
Igelhart av intersects
Carroll av intersects
237 Rapp Conrad E @
339 Poole Norman J
Roblyn av intersects
364 Braak Edmund @
365 Wright Barbara Mrs @
Ann Arbor intersects
380 Christofferson Henry J @
Temple Ct intersects
392 Reeh William C
415 Apartments
1 Lund Nils @
2 Swanson Eliza Mrs drsmkr
3 Vacant
4 Fairbairn Wm S
Street continued
St Anthony av intersects
Cleora av intersects
FINN AV S, from 2120 Summit
av s to 2120 Ford rd, first w
of Cleveland av.
30 Apartments
1 O'Connor Olive Mrs
2 Kiriland Carl A
3 Rishworth Thos S
4 Roth Lewis M
5 Shaw Ivrl W
Street continued
32 Apartments
1 Rauterdahl Norman M
2 Spencer Frank W
3 Taylor Edw M
4 Grayson Elliason C
5 Wlechnan Chas H
Street continued
Givson av intersects
64 Galligan Mary A Mrs
Lincoln av intersects
Goodrich av intersects
105 Miller Wm E @
Fortnount av intersects
161 O'Malley Bridgett Mrs
Dunn
179 Dunn Winslow W @
Princeton av intersects
Sargent av intersects
St Clair intersects
247 Dezell Frank @
Berkley av intersects
Stinford av intersects
Wellesley av intersects
Jefferson av intersects
Juliet intersects
Palace intersects
James intersects
Raudolph intersects
Niles av intersects
Hartford av intersects
Bynard av intersects
Scheffer intersects
Cleaver intersects
Otto av intersects
Pinchurst av intersects
Ford rd intersects

FISHER, from 1360 E Mag-
nolla n to Larpentour av,
second e of N P Ry.
Jessamine intersects
Prosperity av intersects
Rose intersects
Maryland intersects
1252 Beglin Aug @
1254 Peterson Gottfried @
Oak Ridge intersects
1320 Ostergren Benl F @
Autumn intersects
1344 Noyes Albert L @
1390 Page Benl J @
Olson Joseph
Lake Como & Phalen av in-
tersects
Center intersects
Vassar intersects
1573 Dalby Clyde H @
Keller intersects
Larpentour av intersects
FISK, from 820 Laurel av n
to 820 Aurora av, fourth w
of Dale.
125 Blunt Forest J
Kelley Clay
Hague av intersects
161 Barrett Frances Mrs
Selby av intersects
Dwyer av intersects
215 Cremer Frank H
217 Hageman Herman A
219 Vacant
220 Clark Molly H @
221 Weneer Herman
222 Ertes Joseph @
223 Heck Phillip J @
Marshall av intersects
261 Lavigne Geo
Igelhart av intersects
286 Vacant
291 Powers Richd T @
Carroll av intersects
215 Mayer Chas R whol
cigars
322 Thelen Nicholas
329 McGill Emmet @
332 Apartments
1 Sciger Isadore
2 Berkovitz Frank
Walstrom Wesley
3 Wolk Adolph J
Street continued
Rondo intersects
345 Johnson Fisk St Garage
St Anthony av intersects
Central av intersects
Fuller av intersects
Aurora av intersects
FLANDRAU, from 1728 Hud-
son rd n to Larpentour av,
first w of White Bear av.
Wakefield av intersects
Hudson av intersects
Erichson intersects
Conway intersects
492 Drommerick Henry A
3d intersects
Sigel intersects
4th intersects
5th intersects
6th intersects
Margaret intersects
Beech intersects
Minchaba intersects
745 Joseph Fred G @
Reaney intersects
763 Kittleson Albert O
769 Rosdohn Geo W @
775 Lambert Margt Mrs @
Lambert Fred J
Fauquier intersects
Ross intersects
7th intersects
Kerwin intersects
877 Otterholm John C @
Gantzer Carl E
Brand intersects
809 Strit Saml E @
828 Whit Geo E @
Helnal John @
Keogh intersects
946 Schmidt John J @
949 Vacant
Hayvester av intersects

GUY T. BISHOP COMPANY
ELECTRIC LIGHTING FIXTURES
27 West 6th St.
CEDAR 3122

AUTOMOBILE INSURANCE
ON THE
ANCHOR PLAN
MEANS
10% Reduction and 30% SAVING
A Non-Assessable Policy in an Old Line Insurance Company.
ANCHOR CASUALTY COMPANY
Anchor Ins. Bldg. ST. PAUL Cedar 6550

St. Paul Polk City Directory 1929
The reproduction of R. L. Polk & Co. directories has been made in accordance with the terms and conditions of an agreement between Historical Information Gatherers, Inc. (HIGs), and R. L. Polk & Co. The directories may not be further reproduced without permission.
© R. L. Polk & Co.

LITTLE CANADA RD E

Table listing real estate listings for Little Canada Rd E, including addresses, phone numbers, and agent names.

COUNTY ROAD C W INTS

Table listing real estate listings for County Road C W Ints, including addresses, phone numbers, and agent names.

CENTERVILLE DR INTS

Table listing real estate listings for Centerville Dr Ints, including addresses, phone numbers, and agent names.

MCMEINEMY ST INTS

Table listing real estate listings for McMeinemy St Ints, including addresses, phone numbers, and agent names.

NOEL DR INTS

Table listing real estate listings for Noel Dr Ints, including addresses, phone numbers, and agent names.

SCHLETTY DR INTS

Table listing real estate listings for Schletty Dr Ints, including addresses, phone numbers, and agent names.

LITTLE CANADA RD W

Table listing real estate listings for Little Canada Rd W, including addresses, phone numbers, and agent names.

RUSTIC PL INTS

Table listing real estate listings for Rustic Pl Ints, including addresses, phone numbers, and agent names.

COLE

Table listing real estate listings for World 10 Travel, including addresses, phone numbers, and agent names.

LITTLE CIRCLE DR

Table listing real estate listings for Little Circle Dr, including addresses, phone numbers, and agent names.

CENTER DR INTS

Table listing real estate listings for Center Dr Ints, including addresses, phone numbers, and agent names.

LITTLE CIRCLE DR INTS

Table listing real estate listings for Little Circle Dr Ints, including addresses, phone numbers, and agent names.

CENTER DR INTS

Table listing real estate listings for Center Dr Ints, including addresses, phone numbers, and agent names.

LITTLE CROW DR

Table listing real estate listings for Little Crow Dr, including addresses, phone numbers, and agent names.

Table listing real estate listings for Michael N Gould and Noralva Jo Gould, including addresses, phone numbers, and agent names.

LITTLE FOX LN

Table listing real estate listings for Little Fox Ln, including addresses, phone numbers, and agent names.

LABORE RD INTS

Table listing real estate listings for Labore Rd Ints, including addresses, phone numbers, and agent names.

BIG FOX RD INTS

Table listing real estate listings for Big Fox Rd Ints, including addresses, phone numbers, and agent names.

LITTLE JOHN DR

Table listing real estate listings for Little John Dr, including addresses, phone numbers, and agent names.

ROBIN HOOD LN INTS

Table listing real estate listings for Robin Hood Ln Ints, including addresses, phone numbers, and agent names.

288 * 1 24 7 A Locks Locksmith

Table listing real estate listings for 288 * 1 24 7 A Locks Locksmith, including addresses, phone numbers, and agent names.

CANTERBURY DR INTS

Table listing real estate listings for Canterbury Dr Ints, including addresses, phone numbers, and agent names.

LITTLE LAKE RD

Table listing real estate listings for Little Lake Rd, including addresses, phone numbers, and agent names.

QUINLAN AVE INTS

Table listing real estate listings for Quinlan Ave Ints, including addresses, phone numbers, and agent names.

LITTLE LINDEN CURV

Table listing real estate listings for Little Linden Curv, including addresses, phone numbers, and agent names.

65th EDITION SAINT PAUL

Table listing real estate listings for 65th Edition Saint Paul, including addresses, phone numbers, and agent names.

LITTLE OAK LN

Table listing real estate listings for Little Oak Ln, including addresses, phone numbers, and agent names.

KOST TRL INTS

Table listing real estate listings for Kost Trl Ints, including addresses, phone numbers, and agent names.

LITTLE ORCHARD RD

Table listing real estate listings for Little Orchard Rd, including addresses, phone numbers, and agent names.

LITTLE PINE LAKE TRL

Table listing real estate listings for Little Pine Lake Trl, including addresses, phone numbers, and agent names.

BLACK HAWK RD INTS

Table listing real estate listings for Black Hawk Rd Ints, including addresses, phone numbers, and agent names.

LIVINGSTON AVE

Table listing real estate listings for Livingston Ave, including addresses, phone numbers, and agent names.

E DELOS ST INTS

Table listing real estate listings for E Delos St Ints, including addresses, phone numbers, and agent names.

LIVINGSTON ST INTS

Table listing real estate listings for Livingston St Ints, including addresses, phone numbers, and agent names.

2007 SAINT PAUL

COLE

LIVINGSTON AVE

LITTLE CIRCLE DR

Saint Paul MN
CT 421.01 4- 73 SE
BIG CIRCLE DR INTS
4 Thomas Cortez + NP
Suzanne Janice Rosa 94 651.486.2833

20 Joy A Zabawa 04 651.486.6427
21 Cecilio Salazar 03 651.490.7896
22 Tamara A Dayton 94 651.415.1519
23 Vern Paul Dayton 94 651.415.1519

30 R Lee Martin 05 651.771.7039
31 Barbara Kathryn Samuel 00 651.481.1733
32 Walter John Ball 04 651.491.0914
33 Ismael Salazar 95 651.490.7646

42 Leonardo A Luna 04 651.493.1279
43 Luis Javier Luna 04 651.493.1279
44 Beverly Jean Kyslyczyn 04 651.330.2166
45 Mary Lucille Milner 04 651.488.7668

LITTLE CROW DR

South Saint Paul MN
CT 602.02 0 1701- 1711 SD
17TH AVE N INTS
1701 Jeff Gerald Heroff 01 651.455.1678

69 Shawn Patrick Quinn 02 NP
70 Roger Anderson 03 NP
71 Chad Nelson 03 NP
72 Shana Ann Wagner 03 NP

LITTLE FOX LN

Saint Paul MN
CT 405.03 1161- 1231 SB
LABORE RD INTS
1161 Daniel W Jansson 76 651.426.1161

1180 Javed M Bazzoband 88 651.429.8392
1201 Carol Louise Schacht 74 218.534.5352
1216 Fred Macalus Sr 05 651.762.7910

LITTLE JOHN DR

Circle Pines MN
CT 509.02 270- 310 SD
CANTERBURY RD INTS
270 Athens Dayton 02 763.717.7445

271 Christine M Scott 83 763.784.5627
272 Kevin E Maynard 84 763.780.4159
273 Dan Irvin Nelson 98 763.792.4303
274 Doreen M Gross 88 NP
275 Wayne E Gross 88 NP

288 Carol Klein Interior Design 87
289 Daren Michael Johnson 01 763.786.4300
290 Carla Jean Bigelbach 99 763.786.5072
291 Michael Joseph Bigelbach 99 763.786.5072

ROBINHOOD LN INTS

302 Raak Cement Inc + 763.780.1544
303 Concentric Inc 05 763.780.1544
304 Raak Cement Inc + 763.780.1544
305 Annd D Dixon 00 763.786.3227

LITTLE LAKE RD

Center City MN
CT 1106.00 14920- 15920 SA
RR2 14920- 15920 55012

151799 Michelle M Duran 04 NP
15301 Norma L Bowsfield 81 651.257.5716
15302 Richard Claus 05 NP
15381 Rich A Pokorny Jr 93 NP
15411 Apartment
426 Gall Patricia Schendel 99 NP

LITTLE LINDEN CURV

Saint Paul MN
CT 404.01 3700- 3737 SD
LINDEN AVE INTS
3700 Christine M Haas 01 NP

3701 Christine M Haas 01 NP
3702 Scott A Halverson 96 651.407.0688
3703 Tanya Lofquist 02 651.653.0314
3704 Linesay Temizel + 651.429.0235

3723 Apartment
134 Angela H Hamerling 02 651.407.7156
3725 Tom Edward Vanschoack 92 651.429.0487
3727 Rannanus Kairys 02 651.340.3768
3730 NP
3731 Rachel Amalie Olsen 05 NP

LITTLE OAK LN

North Branch MN
CT 1103.00 36959- 37219 SD
RR5 36959- 37219 55056

36959 Carol L Buske 00 651.674.0926
36959 Jody M Buske 00 651.674.0926
36965 NP
36966 Alvars ATIS Feders 03 651.674.4222

LITTLE ORCHARD RD

Hudson WI
CT 1209.00 504- 513 SA
RR3 504- 513 54016

504 Eric Thomas Olson + NP
504 Gina Marie Olson + NP
505 Mark A Nordson + 715.377.0450
506 A Harrison + 05 715.386.2836

LIVINGSTON AVE

Saint Paul MN
CT 370.00 E 60- 60 SE
CT 371.00 E 60- 60 SE
CT 361.00 400- 442 SE

60 X US Bancorp Investments Inc 04 651.495.2139
60 X US Bank NA 03 651.244.1225
60 X Delos St E INTS
400 Dewayne Marvin Schneider 83 651.222.3341

DELLOS ST E INTS

402 Kim Y An 94 651.229.0138
404 James William Richardson 97 651.224.7417
407 Jason G Richardson 97 651.224.7417
408 Pepito P Eres Jr 01 NP
410 Patricia J Wenger 88 NP
412 Apartment
Vincent Tyrone Bell + NP

MORTON ST E INTS

612 Lisa Johnson 02 NP
620 Donald David Michalec Sr 82 651.298.1368
620 Lavonne Laura Michalec 82 651.298.1368
626 Leonora Agnes Roeller 58 651.227.4852

CURTICE ST E INTS

712 Irene Gladys Bloomquist 64 651.222.0102
720 Jacqueline C Henderson 02 NP
726 Jennifer L Stub 05 651.224.9222
732 James Thomas Karas 84 651.292.0670
757 Amran Ali 03 651.340.4691
759 Atlegras Rush 01 651.298.0757

773 Carl Leslie 05 NP
774 David L Albrecht 82 651.224.8327
782 Laurence Albrecht 82 651.224.8327
783 John F Eloit 03 651.552.1555
787 Marc Boucous 04 NP
WINONA ST E INTS
801 Kirk X Vanblaircom 03 NP

ANNAPOLIS ST E INTS

884 John Berzac Jr 01 NP
885 Les Jakober 90 651.455.4258
890 Lester Elroy Jakober 90 651.455.4258
895 Paul Catherine Hozza 90 651.451.0772
902 Gary Yang 96 NP
907 Elizabeth A Grosberg 84 651.455.2718

BERNARD ST E INTS

941 Jeanne A Ciborowski 89 651.552.0574
942 Peter F Ciborowski 89 651.552.0574
942 Bruce J Bartz 90 651.450.9605
943 Teresa M Bartz 90 651.450.9605
944 Kalle Orme 96 651.552.8317

ORME ST E INTS

1002 Susan L Hill 03 651.340.2757
1007 Joseph G Eloit 96 NP
1007 Joel Veltelson + NP
1012 Rendell Baker 04 651.455.6930

GEORGE ST E INTS

1055 Amanda Jo Kasal 90 651.554.7660
1060 Michelle T Alred 99 NP
1061 Diane L Sorensen 84 651.455.4962
1063 Ann Elizabeth Sullwood 93 651.457.0561
1064 David Michael Barnett + 651.457.3745

MORTON ST E INTS

1071 Mark Herbert Daligish 95 651.306.0393
1074 Becky Ann Martinez 04 651.225.9393
1075 Emily M Markgraf 67 651.457.8629
1079 Abelardo Cielo + 651.457.1313
1083 Domingo Cielo Hernandez + 651.457.1313

BELVIDERE ST E INTS

1091 A Hernandez 82 651.457.5607
1095 Michael Anthony Silhavy 04 651.340.3775

ADDRESSES

LITTLE CANADA RD E

- 153 Dele Ennen .98 651-488-9837
109 N Evertz .00 651-494-0279
William Field .+ 651-483-8258
Dan Flettre .+ NP
308 Sharon Gatzka .+ 651-415-2760
218 G Glynn .+ 651-765-6488
103 E Gomez .+ 651-765-1852
102 Leah Gustafson .99 651-490-0799
317 Connie Haverkamp .+ NP
Mike Hoffman .98 651-490-3437
Diane L Huff .+ NP
Kathryn D Iahf .00 NP
313 Vanessa Isaac .00 651-494-0684
207 Dawn N Kelley .00 NP
K R Kelly .+ NP
Alicia Kane .+ 651-494-0278
Stacey L Kranz .+ NP
118 Julia Kuhn .00 651-484-6781
104 C Manahip .+ 651-482-0805
111 Darby Maecher .00 651-484-1436
203 Dawn MacIver .98 651-483-1728
Irene Montgomery .00 651-766-8601
312 Jessie Neisius .+ 651-766-8127
108 Nancy Nelson .+ 651-490-1818
220 C A Olson .99 651-481-7986
G Piffner .97 651-481-7482
115 Miki Peltola .00 651-765-0953
301 Miranda Ramhajan .+ 651-486-9709
214 Jon Roginski .95 651-482-0982
212 C Scharfblilig .+ 651-482-0437
320 Mikka Sertog .99 651-765-2896
106 Dennis P Sinna .91 651-490-5958
310 Jason T Smith .+ NP
112 Terry Stam .+ 651-490-9060
216 Van H Tran .98 651-490-7952
204 C Tubbs .00 651-490-8158
119 Linda Vuam .00 NP
113 Marion Willatt .97 651-482-9380
A1 Photographics
David O McKenzie 76 651-484-1146
154 Apartments
207 Kellie Anderson .+ 651-415-9017
315 Nancy Angus .00 651-486-9573
211 Andrew Auchampach .+ 651-484-6953
T Beaudet .99 651-484-1853
Brian Berry .97 651-486-9936
302 Tricia Bohan .00 651-481-1852
218 Heather Broder .00 651-765-9785
105 Donna M Burns .00 NP
117 Joshua A Carlson .00 NP
305 Nancy Cata-Sogabe 99 651-481-9846
310 J Caulfield .+ 651-765-0244
119 Eugenia A Chapman 00 651-483-8322
110 Sean Corfins .00 651-494-9988
213 Dawn Corrigan .00 651-766-7848
101 Lora Dornfeld .00 651-765-4471
207 Carr S Dornier .+ 651-765-9654
210 Wellness Dumey 86 651-482-9082
311 Rodney P Ford .+ NP
109 Shawn M Froemming .+ NP
Korean Goodthunder .+ NP
316 D M Halverson .+ 651-490-8898
103 Carla Hendricks .98 651-415-0289
212 Tonje Herium .+ 651-481-6993
T Jackson .99 651-415-9845
Brad K Johnson .+ 651-486-0887
208 Brad K Johnson .98 651-787-0982
308 Austin Keey .99 651-766-7404
205 Mary S Kleider .99 651-415-0056
318 Korean M Koerner .+ NP
R Konzani .99 651-415-1781
207 Carr S Kpnyor .+ 651-766-9654
118 Keith Kuter .00 651-486-8487
319 R Long .+ 651-493-3588
306 Heather McConnell .00 NP
208 Brent M Nelson .+ NP
B Netzer .97 651-490-1139
Phuoc Nguyen .00 651-483-1117
H D Olson .99 651-481-8205
302 Tammie L Pleaki .00 NP
104 John Poch .83 651-484-6481
207 Comfort Pritchard .00 651-766-0106
317 D Richards .98 651-482-7515
113 Lisa Rutkowski .+ 651-493-8879
N Sacramentia .99 651-765-1989
C Sanders .+ NP
211 Dianne C Scarver .00 NP
Corinna Sean .00 NP
111 Karl Seleseth .+ 651-765-1808
217 N Sprafka .00 651-483-3513
301 Drew Sykes .00 651-765-4511
106 Jerome Thomas .00 NP
316 Daniel Trok .00 651-494-9146
209 Stacy Vantran .00 651-482-8526
113 Jamie Waterhouse .99 651-765-2858
107 Tiffany N Wiggins .+ NP
B W Wisstrom .93 651-481-0091
Craig Yohn .+ NP
178 Apartments
337 C J Axling .79 651-483-2090
227 Mary A Baldwin .80 651-483-6679
Val Belmont .00 NP
132 Gregory Broberg .99 651-490-3477
327 Aloisia Davis .83 651-484-4276
231 C Y Daleforter .86 651-484-8732
225 Mary Diehl .00 651-766-8810
125 M D Doyle .80 651-483-1059
321 M Drechsel .98 651-490-0632
226 V Ferris .01 651-787-0276
Michelle Fitzgerald .00 NP
226 Keith Flanagan .91 651-484-0091
123 Laverne Gadohis .98 651-765-8773
234 Rod Gustafson .81 651-484-3590
John C Haldeman .90 651-482-1607
K H Hubbard .+ 651-484-7452
336 Aretha J Johnson .81 651-483-9281
238 Myrtle Jonson .91 651-490-5298
328 Gari Jwanonson .98 651-766-8209
229 Vernon Koerner .90 651-490-0872
127 Keith Kruse .80 651-490-1536
B Marwyn Lamb .88 651-483-2868
C J Larson .91 651-490-9125
332 Doug Laroux .85 651-486-6805
323 Eduardo Larro .83 651-490-9043
136 Dan Livingston .84 651-765-1887
331 S Major .+ 651-483-3548
132 M Marcy .+ 651-482-8138
325 Nancy Marto .98 651-765-8854
338 Michael McGraw .87 651-483-3538
133 Brad Mee .67 651-481-2783
339 Anetoli Nisprizky .83 651-483-0181

- 129 R A O'Staughnessy 81 651-415-9961
330 Robert Overturf .85 651-486-7487
D B Peterson .98 651-490-9897
J Philip .82 651-484-6412
134 E W Quirin .85 651-481-1801
233 L Richie .+ 651-765-4975
239 James Sander .96 651-765-1842
124 Mike Strub .98 651-481-0538
131 Doug Tanberg .83 651-484-4893
137 Mery P Tschida .+ 651-486-8689
David Wandtke .+ 651-486-6591
C M Wild .83 651-484-3962
181 J E Garten .89 651-490-3157
J Hamper .80 651-486-9233
201 Rachel Harmsagan .81 651-481-8517
318 M Jun .99 651-415-8704
319 S L Lanasa .80 651-486-9967
105 Norman R Morse .98 651-766-9080
229 D Schutz .83 651-484-5248
328 D Terveen .98 651-483-4050
214 M Weilberg .80 651-482-1596
* Flower Byl Cadmanas
183 Apartments
113 K Arcand .80 651-483-1546
315 D Berg .83 651-483-3259
109 Betta Burkhalter .93 651-484-0997
311 A Corrigan .98 651-490-5915
K Eddy .+ 651-486-4805
217 Jeff Ehlenz .+ 651-486-3877
303 Ray L Eyer .96 651-415-9590
715 Robert G Foye .87 651-484-4614
106 J M Harvey .81 651-486-7798
H E Hennessey .83 651-484-5013
212 C Huddleston .00 651-484-4443
203 Paul M Iata .00 651-484-4443
209 Chang X Jin .+ 651-490-5681
217 Charles Jones .00 651-484-9219
112 S Juulich .00 NP
310 E Kingsbury .97 651-765-8198
109 Bob Kinney .82 651-484-0997
E Kranz .95 651-490-3042
204 Martin Kretzschmar .84 651-482-1235
L M Kromrey .83 651-484-0184
212 Eric Larson .95 651-483-1327
307 Thomas H Laughon .00 NP
312 Heidi A Laary .00 NP
N Lancowski .+ 651-765-2484
C Mason .95 651-486-7238
K L Michtach .81 651-778-9691
309 Thomas Moffat .99 651-765-2850
212 Heidi Neel .+ 651-483-8375
G L Nelson .80 651-482-8668
213 Pamela Niemczyk .99 651-484-0380
102 Rodney L Oberg .97 651-766-9072
212 Lyle Olson .92 651-765-9030
212 Jo Oesterman .00 651-484-9736
314 Debbie Ostlund .80 651-484-5229
205 Steve Oswald .80 651-486-8552
210 L E Polubinsky .91 651-481-0141
220 P D Rafferty .71 651-483-2179
302 Anthony J Reiter .83 651-483-08627
305 Paul E Ruel .81 651-486-0381
217 C V Saeger .98 651-766-0793
320 Bruce Seward .98 651-486-9208
108 R E Silberbauer .80 651-484-4885
118 R E Shiner .82 651-483-3283
313 T F Sullivan .99 651-490-3496
103 Howard Thurlow .90 651-484-7557
208 R G Tilghman .95 651-490-9168
301 S Toenjes .98 651-486-9295
306 Lillian Tracy .82 651-486-7176
304 Andrew S Walker .+ NP
B J Wisniewski .84 651-484-8184
188* All R Simmer Deuts
* Daniel Estrom DDS
* Estrom D R DDS
* Little Cnd Dental
* Salinaspor A R DDS
651-638-8704
COUNTRY DR INTS
291* Gordies Place 651-484-4882
283* Bouncer Corp 651-482-9868
* Ci Title Inc 651-482-7731
* Dauston & Assoc 651-482-7731
* Handley Corp 651-482-9868
* Prime Engng 651-482-9868
* Outdoor Express 651-484-1111
214* Aurora Family Inc 651-481-8510
223* Carlson D R CPA 651-483-4521
* Coleman John W CPA 651-483-4521
* Hanson J L CPA 651-483-4521
* Johnson S J CPA 651-483-4521
228* Sinclair Svc Sta 651-481-3990
235* Grampys Nrvhwvds 651-415-1890
* Prtkis Steak&SFD 651-483-9248
MCMEHNEY ST INTS
300* McMeheey Free Towing 651-483-2929
* Little Canada Usct 651-483-8881
303* Gerstein&Van 651-484-7000
* Tamara J Getty 651-484-7000
* Van John P Atty 651-484-7000
316 Edward Staffi .81 651-484-9593
328* Mtrphon Mgmt Inc 651-486-2630
331 Mitch Johnson .00 651-486-0158
334 Donald E Smith .72 651-484-1136
335 Dan Hastings .+ 651-483-8808
338 Ross R Freeman .+ NP
338* Sls Electric Corp 651-483-5883
347 M Strantz .99 651-490-1018
349 Donald P Smiley Jr 80 NP
350* Advent Cosmet Co 651-483-2987
* Dorothy Reichlekr 651-484-9418
355 Evr Youngs .98 651-483-8912
* Keys Plumbing 651-483-3724
375* Global Volunteers 651-482-1074
380* St Jhn The Evnglist 651-484-2798
* St Joloes Evnglist 651-484-2798
NOEL DR INTS
400* St Joloes Ld Cnd 651-484-9265
418* Corine Schmidt .00 NP
* NE Residence Inc 651-777-2887
403 Dawn A Engelmayr 00 NP
* Adams Hartung 651-480-5645
* Birch BRG Connecta 651-481-9848
450* Marybosch 651-484-2838
486 Tony L Flora .+ NP
489 Tony L Flora .+ NP
477* Norma Tire Svc Inc 651-483-4591
SHELLEY DR INTS
515* City Little Canada 651-484-3388
67* Little Cnd Mtrphon 651-482-8280
* Little Cnd City Cto 651-484-2177

- 551 Janica K Herold .99 NP
554 Michael A Ricci .84 651-483-6982
565 Henry Huot .86 651-484-9063
244 RESIDENCE 63 BUSINESS
LITTLE CANADA RD W 55117
Saint Paul
O 1- 199 CT 421.01 SC.
JACKSON ST INTS
81 Building 651-415-2820
* Bowling Acctn Grtr 651-415-2820
300 * Greater St Pl Bowl 651-767-9684
* Mm St Bowl Acctn 651-766-8011
* Saccon Lanasa 651-484-8001
* St Paul Wads Bowl 651-768-4818
75* Little Cnd Medcl 651-481-1119
93 Building
* Deborah M Hein DC 651-482-9160
* Dr Don M Erickson 651-484-4193
308 * Eric M Bjornson 651-787-9684
* Erickson D Dentist 651-484-4193
* George Barber Spc 651-483-1848
* Heim Deborah M DC 651-482-9160
* Keyjo Realty 651-481-7115
* Little Canada 651-482-9160
* Odden Sundel&Dvnm 651-482-2044
* Ovson Direct 651-766-0142
* Prfsnl Dnt Arts 651-484-1782
* Professional Nwvkr 651-481-1019
* Weiss Kathleen DC 651-482-9188
19 BUSINESS
LITTLE CIRCLE DR 55117
Saint Paul
1- 99 CT 421.01 SC.
CENTER DR INTS
4 Beverly L Phaneuf .+ NP
5 Duane Rosa .+ 651-486-2833
6 NP
7 Beverly J Brown .80 651-483-9789
8 NP
9 Timothy Green .00 651-484-6983
10 Ariene Chagaris .98 651-483-1525
11 Julie Jensen .84 651-483-9663
12 NP
14 Nancy Jacobson .91 651-484-5922
15 Debra Mihulka .+ 651-766-6791
16 Ryan S Lambert .98 651-775-8103
17 Deborah D Baldwin .00 NP
18 ZD 21 NP
22 Vern Dayton .98 651-415-1519
23 NP
24 Linda Deiman .00 651-765-6350
25 Elean E Vanhee .85 651-483-0562
26 Jonathan F Linton .99 651-766-6826
27 28 29 NP
30 Faron R Young .88 651-490-3027
31 Barbara K Samuel .00 651-481-1733
32 Walter J Ball .94 651-481-0914
33 Dean Hanson .00 651-483-9275
M F Heide .93 651-787-0524
35 Pauline Schuckart .00 651-488-6087
36 Ray Grutz .92 651-490-0488
37 D Parnell .94 651-481-9698
38 Amy M Mearge .99 651-415-9577
39 Richard Jaranson .00 651-481-4863
40 N J Clemens .+ 651-484-9220
41 42 NP
43 Sylvia Lopez .+ 651-490-7515
44 J Poczniak .00 651-483-1276
45 Kimberly Blair .00 651-484-4389
46 Jeffrey S Johnson .+ 651-481-4999
47 Apartments
Bardy Barnes .98 651-765-0888
48 Patrick Ellis .00 651-486-8668
49 J Cline .+ 651-766-9611
50 C Tomek .89 NP
51 Howard T Menar .+ 651-483-9355
52 NP
53 Tom R Hendrickson 00 651-483-0668
54 NP
55 Robert S Nelson .+ 651-486-9192
56 NP
57 Katie Raines .00 651-490-7739
58 59 60 NP
61 Fred Brskamp .97 651-490-5402
62 K Nelson .00 651-494-0920
63 Vicki Coulombe .+ NP
64 Henry Snel .00 651-481-8290
65 NP
66 Ronald D Larson .00 651-483-1488
67 Stacy Schutte .96 651-490-0940
70 NP
71 Schene F Nejadly .+ NP
72 Willie Johnson .+ 651-481-01279
73 Dawn Dupris .99 651-490-5304
67 RESIDENCE
LITTLE CROW DR 55075
South Saint Paul
1700- 1790 CT 602.02 SD.
17TH AVE INTS
1701 Ralph P Lavansky .89 651-455-3778
1 RESIDENCE
LITTLE FOX LN 55110
Saint Paul
1100- 1299 CT 405.01 SC.
1161 Daniel Jansson .76 651-426-1161
1180 Javed Bazooband .88 651-429-8392
LABORE DR INTS
1201 Daniel G Schacht .74 651-426-0364
1216 Gerald D Schmidt .75 651-426-5550
1231 S RESIDENCE .+ NP
LITTLE JOHN DR 55014
Circle Pines
200- 395 CT 509.02 SD.
270* Rorta Sports&Play 763-786-8473
271* Michael Scott .83 763-784-05627
272 Kevin E Maynard .84 763-780-4159
273 Dan Nelson .98 763-792-4303
274 Kevin Karl .88 763-783-7825
275* Quam Medical 763-786-7971
276 Michael Hobbs .97 763-783-1278
277 Bruce Fulton .88 763-784-1480
278 Aaron L Flatgard .83 763-786-3085
279 Curtis F Godard .88 763-760-1171
280 Kristin Ludwig .+ 763-784-3146
281 Jens M Hovelsrud .94 763-792-4504

- 282 John Demoski .86 763-780-8898
283 James R Thayer .84 651-783-784-1014
284 Ralph S Hiers .89 NP
285 Mark W Cole .96 763-780-1171
286 Rebecca Nyfi .92 763-780-7366
287 Debra Krzenski .89 763-786-6788
288 Jeff Klein .88 763-780-8286
* Carol Klein .763-780-8286
289 Brad Taylor .98 763-717-2841
290 Dave Masny .98 763-789-8711
291 Paul D Ericson .84 763-784-0478
292 Gregory D Siggen .84 763-780-5581
293 Stephen Jorganson .84 763-780-0478
294 Noel Weight .84 763-788-7288
296 Ken Bies .+ NP
298 Robert H Grisson .91 763-783-1818
ROBINHOOD LN INTS
300 Ann P Kurek .95 763-783-3840
302 Michael S Mulligen .88 763-780-1540
303 Paule J Pearson .90 763-780-1540
304 Joli Grow .94 763-783-0311
Jon D Kohlen .+ NP
308 Arvid Dixon .80 763-786-0322
308 Richard C McGuire .86 NP
310 Roger Collinson .+ 763-717-1810
33 RESIDENCE 3 BUSINESS
LITTLE LINDEN CURV 55119
Saint Paul
3700- 3799 CT 404.01 SC.
3700 Cynthia Varela .97 NP
LINDEN CURV INTS
3701 Diane Wilks .95 651-653-3389
3702 Scott Halverson .+ 651-407-0888
3703 Allan Miller .98 651-407-8089
3704 Theresa R Weber .00 651-762-7675
3705 Shelly Hilgers .97 651-407-3475
3706 Julie A Fasciana .+ 651-426-1008
3707 Gary Thompson .96 651-407-0670
3711 David Moffat .98 651-407-8410
M E Sundell .+ 651-653-5089
3713 James Olson .97 651-407-0588
3715 Timothy B Lepisto .94 NP
3717 Brian Nuutinen .00 651-407-1888
LINDEN AVE INTS
3721 Frank Miltola .00 NP
3723 Nhung T Nguyen .84 NP
3725 Tom E Vanschoick 97 651-429-4060
3727 Michael Colvard .87 651-653-4842
R Stawert .+ 651-407-2071
3730 Recc Kaier .+ 651-429-5888
3731 Mark T Young .+ 651-782-8800
3732 Scott Simpson .00 651-782-8771
3733 James E ODonnell .94 NP
3734 C Germein .86 651-407-8178
Amy Padgett .99 651-407-8178
Emily Webster .00 651-407-8178
3735 K G Latourneau .94 651-653-8006
3736 Vicki L Olson .94 NP
3737 William Crouch .00 651-762-3739
Debra Lacasse .63 651-762-3739
29 RESIDENCE
LIVINGSTON AVE 55118
Saint Paul
400- 499 CT 371 SD.
501- 878 CT 372 SD.
878- 882 CT 606.01 SD.
884- 1119 CT 601.01 SD.
1120- 2099 CT 601.04 SD.
DELOS ST INTS
400 Dewayne Schneider .83 651-293-6288
402 Kim An .98 651-229-0703
404 V E Richardson .88 NP
408 B Jackson .88 651-290-0881
407 J Fries .+ 651-298-8871
408 J Jonson .+ 651-292-8781
410 P J Wanger .88 NP
412 Somnang Huy .83 651-310-0004
414 Cynthia Irish .88 651-283-8483
418 Erid M Belling .83 NP
418 Kang Lut .88 651-224-4881
CONCORD ST INTS
442 Apartments
LJ C M Wilson .74 651-227-5801
GEORGE ST INTS
567 Richard Hanson .95 651-290-0881
KING ST INTS
578 Apartments
1 Julie Burbach .+ 651-848-8881
2 Kelly Winters .+ 651-225-8871
583 H J Bahnemann .76 651-622-1881
611 Apartments
Russell J Hager .81 651-228-8881
2 Chad True .+ 651-224-1881
612 A A Benitez .80 NP
620 Donald D Michalec .84 651-298-1881
BAKER ST INTS
626 L Roeller .83 651-227-4881
627 Harry H Gaston .95 651-224-1881
632 David P Smith .77 651-227-8181
648 Ann H Ladar .99 NP
SIDNEY ST INTS
712 H E Bloomquist .64 651-222-0881
720* Om Enterprises 651-227-5881
726 Cheryl Williams .+ 651-292-8181
732 James Karas .84 651-292-8181
COURT ST INTS
755 Kader Mohammod .00 651-224-1881
759 Hoe Tran .98 651-290-2881
761 NP
763 Gordon R Lewis .+ NP
BELVIDERE ST INTS
765 NP
767 Carla Jenkins .97 651-665-0771
772 Percy Williams .00 NP
773 Carl Eastwood .63 651-222-8181
774 Laurenc Albrecht .87 651-224-8181
782 Mary K Brownlee .99 651-227-8181
787 Boulos I Boulos .+ 651-224-7881
WYMONA ST INTS
801 Odin D Howard .+ 651-229-0881
807 V Ewek .+ 651-291-1881
819 Donna M Zapeda .79 NP
867 Lisa Hansen .93 651-227-7181
Richard K Diechrid .89 NP
884 Las Jakober .97 651-455-4881
888 Joseph L Kolb .00 NP
890 Donald G .96 651-451-8181
895 Paul W Hoza .90 651-451-8181
902 Yang .95 NP

LITTLE CANADA RD E to LIVINGSTON AVE

LITTLE CANADA RD E
Finnegan Jill R
GENERAL SPRIKLER CORPORATION
establishmnt eqpt
LE-CLAIRE HALL INC
LITTLE CANADA HALL
UNIPLEX CORPORATION
VECTOR MARKETING
201 Not Verified
450 Kristley Marie
465 Not Verified
469 Hoffmeyer Donald P
Kichter Gerald J
Schaper Gregory M
477 NORMS TIRE SALES
+NOEL DR BEGINS
515 LITTLE CANADA CITY OF
551 Swanson Carl G & Barbara
554 Ricci Lisa M
Ricci Christina L
+SCHLETTY DR ENDS
565 Huot John R
+EDGERTON ST INTERSECTS
BUSINESSES 59 HOUSEHOLDS 378
LITTLE CANADA RD W (SAINT PAUL)
FROM 2 LITTLE CANADA RD E
WEST
ZIP CODE 55117 CAR-RT C023
+MARKET PLACE RD BEGINS
61 A M F SAXON BOWLING ALLEY
liquor atores
+Minnesota State B
75 Allan James W
LITTLE CANADA MEDICAL CLINIC
medical clinic
+RUSTIC PL BEGINS
93 ADVANCED STAFFING help supply
svcs
+Allhiser Sue O
ALLHISER SUE O ins agts svcs
CAPITOL COMMUNITY SERVICES
indvl family svcs
+Ericsson Don M
ERICKSON DON M dentist
Heim Deborah M
HOME CLEANING CENTERS
AMERICA crpt upholstery cing
Mertz William L
PAINTING & DECORATING
CONTRACT prntng paper
hangin
PROFESSIONAL DENTAL ARTS
dental labs
SUPERIOR TAX acctng auditing bkp
TERRITORIAL PROTECTIVE
AGENTS dtctv armrd car sv
204 Weiss Kathleen R
96 Not Verified
107 BUDGET POWER STORES
bldng mtrls
153 PROVINCES APARTMENTS
bldg oprtrs
+RICE ST INTERSECTS
BUSINESSES 13 HOUSEHOLDS 8
LITTLE CIRCLE DR (SAINT PAUL)
FROM 99 CENTER DR EAST
ZIP CODE 55117 CAR-RT C030
4 Luckan Norman E
Luckan Kathleen M
5 Rosa Duane C
Rosa Suzanne J
6 Lindstrom Clark D & Janice
7 Brown Beverly J
9 Shullow Douglas W
10 Chagaris Arlene M
11 Jensen Julie A
Jensen Aimee L
Looney Julie A
Larson Samuel
14 Jacobson Raymond N
Jacobson Nancy L
15 Becker Roy C
Becker Bonnie J
Swenson Kevin D
16 Lambert Ryan S
17 Vangsgard Ruth
18 Dufour Wayne E
Dufour Allene M
Hart Jeanne M
Larson Jeanne M
19 Not Verified
20 Guenther Clarence F
Guenther Frederick C
Taylor Lora J
21 Broenen Elizabeth L
22 Dayton Vernon P
Dayton Tamara A
23 Hyland Lori J
Schranz Marc H Jr
Schranz Barbara J
Wilson Shawn M
24 Green Dennis R
Lee David E & Kathleen
25 Vanheel Ronald F

LITTLE CIRCLE DR (S P)
Vanheel Eileen E
26 Nelson Dennis E
Nelson Mary
27 Not Verified
28 David Steve
Davis Ruth A
ES Not Verified
29 Hanly Patrick W
Stadler Annemarie L
30 Young Faron R & Colleen
31-32 Not Verified (2 Hses)
33 Houle Geraldine M
Houle Amy A
34 Heck Kenneth M
35 Nelson Jeffery J
+CENTER DR BEGINS
36 Gnetz Raymond S
37 Parnell Dale L
38 Dupris Sam E IV
Dupris Dawn M
39 Hogan Frank
Hogan Kathy
HOGAN KATHY L scrtrl crt rptng
40 Anderson Rosemary P
Lapper Cory M
41 Gilson Robert J
42 Dolly Wesley C
Dolly Susan J
43 Noyes Merridell J
Noyes Michael A
Penkert Merridell J
Ferdig Cynthia A
44 Long L
45 McNeil Sharon A
46 Barnes Randy
Tribbett George H
48 Ellis Patrick G & Gretchen
49 Leone Anthony C & Sharon
50 Not Verified
51 Not Verified
52 Ungar Kristopher R
Ungar Rudolph F
53 Hensel Thomas R
Hollenbeck Mark
Ruzsa Anthony J
54 Quist Lisa M
Quist Lisa M
55 Nelson Robert S
56 Not Verified
+Moschkau Mitchell J
57 Degroat Samuel A
58 Thorson Sharon D
59 Mehrman Aaron C
Mehrman Sally A
60 Dinneen Deborah M
61 Brestner Fred J
Evenson Janice L
Evenson Catherine M
82 Batistola Michael E
Washington Linda J
63 Boyd Frances M
Vanauken Michelle D
64 Johnson Darvia N
Johnson Darvia
65 Jaques J
66 Larson Ronald D
67 Schuna Scott A
Schuna Stacy A
68 Not Verified
69 Scott Lawrence J
70 Anderson Nettie E
Anderson Todd D
71 Nejedly Eric J
72 Not Verified
73 Boudin Lisa
Peters Dean A
BUSINESSES 1 HOUSEHOLDS 81
LITTLE CROW DR (SOUTH SAINT PAUL)
ZIP CODE 55075 CAR-RT C005
1701 Lavansky Ralph P & Janet
1711 Verdeja Cheryl A
1712 Not Verified
HOUSEHOLDS 3
LITTLE FOX LN (SAINT PAUL)-FROM
3721 LABORE RD NORTHEAST
ZIP CODE 55110 CAR-RT C059
1161 Not Verified
1180 Bazooaband Javad M
Bazooaband P
201 Schacht Daniel G & Carol
1216 FURLONG OIL petro bik stns tmn
Schmidt Gerald D & Mary
1231 Hansen Thomas M & Elizabeth
+BIG FOX RD INTERSECTS
BUSINESSES 1 HOUSEHOLDS 5
LITTLE JOHN DR (CIRCLE PINES)-
FROM 289 ROBINHOOD LN
NORTH
ZIP CODE 55014 CAR-RT C010
270 RECREATION SPORTS AND PLAY
splg recnrl goods
+Saarion Mary
Saarion Carl
271 Not Verified
272 Maynard Jennifer A
273 Lee Ming S
Nelson Daniel I
Nelson Joan M
+Peterson David K
274 Karl John K

LITTLE JOHN DR (C P)
Karl Nancy D
275 Gross Chelsey
QUALITY MEDICAL PRODUCTS
medical hosp eqpt
276 Schoenberg Leann C
277 Fulton Bruce S & Brandy
278 Flatgard Aaron L & Jane
279 Goddard Curtis F & Joan
GODDARD JOAN D child day care svcs
280 Kruse M
KRUSE LISA child day care svcs
281 Hovelsrud Jens M
Hovelsrud Jill
282 Demoski John S & Tammy
283 Not Verified
284 Hiers Ralph S & Kathryn
285 Cole Mark W & Deborah
286 Nyli Rebecca O
287 Krzanski Mark S & Debra
288 KLEIN CAROL INTERIOR DESIGN
busn svcs
289 Hackett Cherice M
Hackett Audra L
290 Bloom Susan J
Gilbert Kevin
Gilbert Susan
Meany David M
291 Erickson Paul D & Marilyn
292 Jorgenson Stephen
294 Weighl Kathie R
296 Froemel Janet L
Froemel Michelle L
Rheault Thomas M
298 Grissom Robert H & Teresa
300 Kurek Ann M
302 Mulligan Michael S
Mulligan Paula J
Pearson P J
304 Not Verified
304 Dixon Sylvia
308 Not Verified
310 Heath Colleen M
Strom Andrew T
Strom Colleen
916 Not Verified
+CANTERBURY RD INTERSECTS
BUSINESSES 5 HOUSEHOLDS 39
LITTLE LINDEN CURV (SAINT PAUL)-
FROM 3563 LINDEN AVE
NORTHWEST
ZIP CODE 55110 CAR-RT C047
3700 Varela David R Jr
Varela Cynthia
3701 Wilke Diane K
3702 Not Verified
3703 Miller Allan
3704 Wagner M
+Wagner Peter
3705 Hilgers Michelle L
3706 Not Verified
3707 Thompson Ralph O
Thompson Gary L
3711 Kmieciak Todd A
Moffatt David J
3713 Olson James M
Olson Shannon M
3715 Lepisto Timothy B
3717 Schlee Pamela R
Schlee Thomas M
3721 Weathers Angela M
Weathers Amy J
3723 Larson Judith M
Larsen Charles E
3725 Vanschoelck Thomas E
3727 Collyard Amanda J
Collyard Michael A
3730 116 Kajer Recca E
3731 Driscoll Michael J
3732 Takacs Julie
3733 Not Verified
GLENNON LAWN LANDSCAPE
lawn garden svcs
+Walker Sara A
Latourneau Katherine G
3736 Olson Vicki L
3737 Pennock Scott R
Pennock Christina R
BUSINESSES 1 HOUSEHOLDS 27
LIVERY LN (LAKEVILLE)-
ZIP CODE 55044 CAR-RT R002
22399 Solberg John P & Pamela
22417 Kosierozski Arthur
HOUSEHOLDS 2
LIVERY LN (LAKEVILLE)-
ZIP CODE 55044 CAR-RT R002
9375 Shay Brian J
Shay Darlene M
9390 Vondruska Kristin M
Vondruska George L
Underwood Bruce D
9451 Not Verified
Underwood Kimberly G
9460 Heinemann Joseph S & Jayna
9471 Rasmussen Brian W
Unruh Richard A
9541 Sausser Julian E & Susan
Schwartz Ray E

LIVERY LN (L)
Schwartz Susan G
9601 Ikeda Shizuko S
Ikeda Sue
RED LAKE FARMS gen farms prim crop
9620 Strouse David M
Strouse Marjorie D
9625 Browns Michael S
Browne Lisa L
9740 Amerman Todd K
Amerman Pamela S
9771 Lahmann Siri A
9778 Howard Kristopher C & Debra
9810 Zimmerman James A & Debra
9842 Peters Jeanclaude G
Peters Elizabeth
9878 Dahi Shawn L
9895 Hoffmeier Tracy L
9906 Hazlett Thomas A
Hazlett Tara L
9932 JORGENSEN JERRELL J ins
9937 Riche Richard D & Marjory
9949 Not Verified
9980 Shippy Laura J
BUSINESSES 2 HOUSEHOLDS 23
LIVINGSTON AVE (SAINT PAUL)-FROM
43 DELOS ST E SOUTH
ZIP CODE 55107 CAR-RT C009
400 Not Verified
402 An Kim Y
Heng Tola C
Lewis L
Richardson Virginia E
Richardson Justine C
406 Abraham Girmai T
Abraham Tegerman
407 Marlow Joseph M
Marlow Myrland
408-410 Not Verified (2 Hses)
412 12 Not Verified
H12 Huy Somnang R
H12 Huy Ron
414 Irish Cynthia A
Irish Fred A Jr
416 Kraft Emory C
418 Lut Keng T
+ISABEL ST E INTERSECTS
442 Wilson C M
+COURT ST INTERSECTS
+GEORGE ST E CONTINUES
ZIP CODE 55107 CAR-RT C006
Handberg Tracy J
+STEVENS ST E INTERSECTS
578 2 Not Verified
582 Not Verified
+KING ST E INTERSECTS
611 Grisham Dixie A
612 Benitez Ernesto B
BENITEZ BECKY O child day care svcs
620 Michalec Donald D Sr & Lavonne
+ELIZABETH ST E ENDS
628 Roeller Leonora A
632 Not Verified
632 De Mancera David P
637 Smith David P
+BAIRD ST E INTERSECTS
+MORTON ST E BEGINS
+PAGE ST E INTERSECTS
712 Bloomquist Irene
720 Kratzke Barbara J
Kratzke Shannon F
726 Ortiz Margarita
+Villarreal Hugo
+Villarreal Hugo
732 Karas James T & Kimberly
+SIDNEY ST E INTERSECTS
757 Loving Angelen J
Loving Nekia D
761 Blood Pamela S
763 Lewis Timothy A
Lewis Carrie J
+CURTICE ST E BEGINS
765 Brown Kim J
Brown Henry
767 303 Jenkins Carla A
769 Ford Joyce
772 774 Albrecht David L
773 Eastvold Carl L
774 Albrecht Laurence
Albrecht Josephine H
Albrecht Don M
787 Boulou Ishak M
Boulos Marie A
+BELVIDERE ST E INTERSECTS
801 2 Not Verified
807 Hall Michael E & Kelly
819 Zapeda Donna M
Zapeda Leroy J
+WINNOR ST E INTERSECTS
+MYOMING ST E INTERSECTS
867 Hansen Lisa E
Hansen Benjamin T
+ANNAPOLIS ST E INTERSECTS
885 ZIP CODE 55118 CAR-RT C006
885 House Charlotte A
Jakober Lester E
Jakober Keith R
889 Ablan Susan A
890 Not Verified
895 Hozza Paul W & Mary
902 Yang James J
907 Grosberg Jason I
908 Langley Gary E
Langula Mary
912 Bartz Neil J & Deborah
917 Lockwood Leslie A

LIVINGSTON AVE (S P)
Lockwood Robert G
919 Reynolds James
Skarda Shauna D
Thimamy Jeremy J
Kampe Thomas
924 Briggs Susanne M
Briggs Anthony C
925 Hamm Bruce T & Hortensia
928 Moore Cynthia B
929 Wilm Florence R
931 Hazledine Patrice L
Montgomery Kevin
Montgomery Maureen
Montgomery Kevin
938 Koester Jennifer L
+HASKELL ST W INTERSECTS
941 Not Verified
942 Bartz Bruce J
Bartz James J
943 Sell Loren L
945 Not Verified
946 Ricos Roland J & Jacqueline
Guerrero Melissa
Guerrero Dolores N
958 Nazari Khan W
Nazari Haji M
Christiansen Scott F & Debra
961 Barott Melissa M
Barott Timothy J
Wilson Sheryl A
962 Morales E R
Morales Esperanza R
968 Not Verified
971 Starina Michael J
972 Vanclieve Robert D & Peggy
975 Muelner Diana M
976 Deasy Christopher M
977 Wahi Ann M & Eric
979 Zimmerman Laurie L
Zimmerman Douglas R
984 Greenly Christopher D
Prout John
Schab Lynn M
Schab Michael J
985 Connelly William R & Lynn
990 Murphy Vern J
Murphy Luvern J Sr
991 Not Verified
994 Poi Elizabeth A
998 Johnson Steven R & Mary
+BERNARD ST W INTERSECTS
1002 Arrigon Lawrence J
Arrigon Joey J
1007 Day Edward W
1008 Redding Matthew J
Redding Karl M
1010 Not Verified
1013 Banker Michelle M
Schaaf John F
1014 Logren Annette M
1017 Not Verified
1020 Wills Lorrell D
1021 Gaughan Ralph P
1024 Deslauriers A J
Lichtenberg Frederick H & Barbara
1025 Schabacker Robert
1027 Hall Douglas J
1029 Forderer Jean A
1033 Exner Cecilia M
Exner Patrice R
1038 Stripling Rose A & Michael
1041 Not Verified
1041 Purvis Richard A
1051 Heuer Lori A
Heuer Ann M
1055 Lora Kimberlee A
+ARION ST W INTERSECTS
1060 Albrecht Alan A
Albrecht Michelle T
1061 Not Verified
1063 Sulkovld Ann E
1064 Sweener Lori K
1067 Not Verified
1068 Rowland John F & Charlotte
1071 Dalghish Scott J
1074 Cuzzo John Jr & Jacqueline
1075 Markgraf Reinhold P
Markgraf Emily M
1079 Herman Linda J & Richard
HERMAN'S ELECTRIC elec work
1080 Maloney Molly B
1083 Murphy Kerry S
Neisen Sam
1084 Ceniceros Isoba A
1085 Not Verified
1088 Abia Augustine T
Abia Jorge S
1091 Hernandez Bernard L & Ventura
Kolden Susan M
Kolden Lisa A
1096 Grosberg Judith D
1098 Hilliard Mary E & Darrell
1098 Fischbach Reynolds J III & Anita
1109 Rose James C & Dorna
1110 Ash Adam
Ash Karen
1111 Not Verified
1112 Capistrant Mark J & Rachel
1113 Not Verified
1114 Osiloff Jeffrey S & Linda
1115 Menard-Douar Penelope
1117 Marsh Joy A
Whnery William H
Whnery Joy A
1118 Not Verified
+BUTLER AVE W INTERSECTS

The reproduction of R. L. Polk & Co. directories has been made in accordance with the terms and conditions of an agreement between Historical Information Gatherers, Inc. (HIGs), and R. L. Polk & Co. The directories may not be further reproduced without permission.

223

★ NEW NEIGHBOR

LINCOLN AV-Contd

- Mc Donough Shannon 699-4459
2160 Apartments
Lower Alverson Jill 7 699-4052
Lower Conroy Tom 699-4052
Upper Not Verified
2161 Chapman Dann & Linda 698-6432
2165 Orth Earl J & Louise T 698-5088
2166 Kampmeyer Mark & Teresa 2170
2170 Lyone Steven H & Cath A 698-5468
2171 Feist Cecelia L 699-9357
2175 Laydee Rodney W & Enid C 698-2966
2177 Burton Kathryn B 699-7260
Burton Michl R 699-7260
S CRETIN AV INTERSECTS
831 HOUSEHOLDS
28 BUSINESSES

526-A

LINDEN ST -FROM 132 MT AIRY NORTH 3 WEST OF I-35 EAST & 2 EAST OF JACKSON ST

- ZIP CODE 55101
MT AIRY ST INTERSECTS
600 Mui Lu Lia & Chao Yang 602
602 Vo Quang & Vui Puan 603
603*Vn Nhep 228-9147
605 Glover Bernice 607
607 Yang Sata 608
608 Wang Ka & Leo Ya 609
609 Thao Mee 611
611 Keo Serey & Yay Sar 612
612*Yang Lee & Phoua 613
613 Yang Ka Ying 615
615 Vue Tong & Lor Mee 617
617*Cha Feng & Vue Bee 619
619 Not Verified
620*Viong Soua & Yang Dia 621
621 Yang Bha Yao & Tong Yang 623
623*Flong Bek 227-9344
625 Lee Nhia Vang & Vang Yer 227-2876
626*Thomas Easter E Thomas Tyrone
627 Thao Yee 629
629 Not Verified
630*Vue Mee 227-0388
631 Rease Lizzie 630
630*Duyen Do Thi Kim 290-9159
635 Lee Eng & Xiong Ying 637
637 Chang Nou 639
639 Not Verified
641*Newton Karen 643
643 Not Verified
645 Vue Ka 647
647*Vue Nhin Pao & Lor Yia 228-1038
649*Cheng Lhia 228-9278
Xiong Lee 228-9278
650-651 Not Verified (2 Hses)
ARCH ST INTERSECTS
32 HOUSEHOLDS

636-A

LINDER CT -FROM 1520 CONWAY ST NORTH WEST IN A CIR 1 EAST OF BRACLAY ST

- ZIP CODE 55108
CONWAY ST INTERSECTS
1 Erickson Howard L & Velma J 3
774-6665
3 Johnson Ellard L W & Lorraine A 4
774-9513
4 Siers Carol J 774-3088
Bambenek Florence C 774-3088
5*Yang Fong & Mai 772-0516
10*Engelbreton Gerald C 774-4076
17 Brose Raymond W & Joan 2
28*Lang Dan & Lisa 7
HOUSEHOLDS

572-A

LINWOOD AV -FROM 880 OSCEOLA AV SOUTH AND WEST 1 NORTH OF ST CLAIR AV

- ZIP CODE 55105
OSCEOLA AV INTERSECTS
865 O'Brien Danl W & Sallie S 2
222-2013
860 Lerner Irving J & Gwen M 2
224-2007
866 Gornick Chuck & Nancy J 2
227-9633
700 Barness W E & Diana L 2
224-3269
Barness Sarah E 224-3269
Barness Danl A 224-3269
703 Patterson Thos & Sally 2
705 Mc Conkey John & Laura 2
292-9115
709 Garretson Donald E & Adele A 2
222-8918
710*Brockey Janet
712*Ward Virginia L 291-8632
715 Cammack Richd B & Ann E 2
224-6490
719 Lockwood Ralph P & Eliz W 2
224-2640
722 Huss Alvin J Jr 2
227-2772
725 Mc Guire Patk F & Colleen L 2
224-3874
726*De Coster Anne S
S GROTTO ST INTERSECTS

S AVON ST INTERSECTS

- 740 Vavoulis Anthony D 748
748 Falconer David P 749
749 Collins J Louis 751
751 Collins James P 754
754 Latimer Geo A Hon 757
757 Not Verified
760 Paulson Wallace J & Cath M 761
222-8352
761 Heide David 766
766 Irosen James D 771
771 Not Verified
772 Carroll Elaine 771
771 Perit Helen E 784
784 Thorp Peter M & Anne 785
785 Not Verified
791 Rumsey Timothy J 794
794 Griggs Jane S 797
797 Waiter Thos J 806
806 CLAIRWOOD CONDOMINIUMS
B Johnson Paul D 811
1 Not Verified
2 Skophammer Nancy 815
815 Flom Robt S 827
827 Schulte Steph W & E A 830
830 Pihlstrom Brad 831
831 Not Verified
834 Husband Donald R 835
835 Driscoll Andy & Cynthia Crist 837
837 Upper Not Verified (2 Hses)
Lower Orme Wm F & Kathryn M 841
841 Mc Cracken J S 849
849 Soderholm Lawrence A & Judy R 854
854 FRENG APARTMENTS
Bsmt Laib James 859
859 Habermann M 862
862 Thalhuber Dennis J & Mary P 863
863 Brausen Norman F 865
865 Johnson Renee L 867
867 Niemer Wm & Molly J 870
870 Finnegan John R & Norma C 871
871 Not Verified
874 Michaux Michl D & Lisa M 878
878 Schmidt Paul W 879
879*Beix Bob 880
880 Duse C 882
882 Baumhofer Mike J & Mary R 883
883 Kester Anthony J & Margt M 884
884 Thompson Chas A & Valerie H 886
886 Gertz Irving R & Dawn M 893
893 Kestner Anthony J & Margt M 894
894 Thompson Chas A & Valerie H 896
896 Gertz Irving R & Dawn M 897
897 Gertz Julie A 898
898 Gertz Jennifer L 899
899 Chinander Richd 900
900*Corneilus Raq 901
901 Kern Harland A & Beverly A 908
908 Mueller Albert J 909
909 Beeson Richd B Jr 902
902*Blindt Tom J & Shari S 903
903 Not Verified
907 Apartments
Upper Freyberger J 911
911 Davis J M & C J 910
910 Not Verified
911 Royce Robt H & Jennette L 912
912 Apartments
Upper-Lower Not Verified (2 Apts)
915*Buchen Daniel W & Anne M 916
916 Apartments
*Frankowiak Dennis 917
917*Kouneski Ed 919
919 Davis Dan 922
922 Anderson Jas R & Claudia G 923
923 Page Tracy 928
928 Not Verified
929 Spitzer D A & S P 932
932 Geppert Jim R & Jane A 936
936 Coble Terry 936
936 Machovec Selma L 938
938 Lynch Norma R 942
942 Peterson Jim R & Kirsten R 943
943*Yount Louise 227-5467

555-A

- 948 Shima Terry E & Margt A Lutz 949
949 Not Verified
952 Elsass 955
955 Torinus Louis F 958
958 Hogie J David & Arbutus 959
959 Moorhead James W & Barbara J 963
963 Not Verified
964 Nowak Wm J & Audrey G 968
968 Mikulak Inez H 969
969 Hawkins Carolyn S 972
972 Hechtl Henry J Jr & Judith A 973
973*Sarafolean Michl J 975
975 Marrinan Lillian M 976
976 Springstead Phil N & Mary K 988
988-989 Not Verified (2 Hses)
994 Ramsey Max C 996
996*Adams Amy K 998
998*Conway M 1002
1002 Not Verified
1003 Vacant
1006*Berdan Frank 1007
1007 O'Kane Kelly J 1010
1010 Hoschka Richd L 1011
1011 Haverberg Paul A & Sue M 1014
1014 Sadek Joseph F Jr & Donna L 1016
1016 King Violet 1017
1017 LINWOOD APARTMENTS
A Davis Dan H 1018
1018 Norton N 1020
1020*Smith Jeffrey J & Jarene A 1023
1023 LINWOOD APARTMENTS
A-1 Not Verified (3 Apts)
2 James 3
3 Moore E 1024
1024 Waterous Constance G 1032
1032*Schuster Colleen M 1035
1035 Forman Jas L & Karen A 1038
1038 Apartments
Lower Grim Dave 1039
1039 Not Verified
S OXFORD ST INTERSECTS
1042 Carr Thos S & Sara 1043
1043 Baldwin Cheryl A 1048
1048 AUDIO BY DE VIR recording studio 292-0001
1049 De Vir J Frederic 1053
1053 Colton Seth M 1054
1054 SISTERS OF ST JOSEPH convent 1057
1057*Busbaum Steve L 1058
1058*Youngblood Dick 1061
1061*Brown Brian & Megan 1062
1062 Haas Frank 1064
1064 Nuesle Alice L 1067
1067 Jirak Ellen A 1071
1071 Harpil Stanley R 1074
1074 Gabor Peter I & Carol E 1077
1077*Bruggeman Daniel P & Mary T 1078
1078*Docherty James P & Bev K 1082
1082 Medinger Robt L & Charlotte B 1086
1086 Schulen Grant & Polly B 1090
1090 Nelson Paul E 1095
1095 Cox David N & Virginia Cone 162
162 HOUSEHOLDS
6 BUSINESSES

627-B

- LITCHFIELD ST -FROM 936 SYLVAN WEST 1 SOUTH OF FRONT AV
ZIP CODE 55117
SYLVAN ST INTERSECTS
39 Bilotta Joseph III 44
44 Paulson Lucille C 45
45-48 Not Verified (2 Hses)
51 Hannon Magdalen M 52
52 Not Verified
57 Bierwerth Helmut J & Helen M 59
59 Van Kampen Dennis C 64
64*Schunk Joseph 68
68 Rogalla Adeline F 69
69 Vacant
72 Andert Richd J & Barbara J 489-8991
Andert Jennifer T 489-8991

- 77 Schlecht Chas C & Joan E 85-91
85-91 Not Verified (2 Hses)
PARK ST INTERSECTS
95 Cody Edw J & Florence K 101
101 Apartments
Lower-Upper Not Verified (2 Apts)
1014*Kreuser Geo M & Cyndy J 105
105 Strand Roldo J 106
106 Van Tassel Timothy A & Sandra 107
107 Not Verified
110 Apartments
1 Not Verified
2 Fritsche Mary J 3
3 Not Verified
114 Apartments
*Plew Stephanie A 115
115 Zweber Patk R 118
118 Apartments
Lower Not Verified
Upper Westschreck Pearl H 119
119 Hable Marion M 121-125
121-125 Not Verified (3 Hses)
126 Apartments
Lower-Upper Not Verified (2 Apts)
130 Apartments
1 Lee Chia Neng 2
2-5 Not Verified (3 Apts)
RICE ST INTERSECTS
32 HOUSEHOLDS

562-A

LIVINGSTON AV -FROM WATER SOUTHEAST AND SOUTH 1 WEST OF S ROBERT

- ZIP CODE 55107
E DELOS ST INTERSECTS
400 Not Verified
402*Lewis L 225
4178
404 Richardson Virginia E 406
406 Abraham Girmai 407
407 Marlow Maynard T & Margaret C 408
408 Wedly Rodney J & Ann J 410
410 Not Verified
414 Irish Cynthia 416
416 Beking Enid M 418
418 Lut Keng & Py 42
42 ISABEL ST INTERSECTS
442 Wilson Cath M 443
443*Vang Chong Vue 444
444 E CONGRESS ST INTERSECTS
CONCORD ST INTERSECTS

600-A

- E GEORGE ST INTERSECTS
567 STEVE'S REPAIR auto 578
578 Apartments
*Wilson Pamela J 611
611 Hager Russell J 612
612 Benitez Benito M & Becky O 620
620 Michalec Donald D & La Vonne L 626
626 Roeller Herbert G & Leonora A 627
627 Gaston Harry H & Amparo R 632
632 Smith David P & Joan M 632
632*Smith Scott H 633
633*E BAKER ST INTERSECTS
E MORTON ST INTERSECTS

600

- E PAGE ST INTERSECTS
712*Bloomquist Harold E & Irene G 720
720 Kratzke Robt A Jr & Barbara J 726
726 Hoggarth Annette L 732
732 Karas James T & Kim A 755
755 Vang Kay & Ella 757
757 Not Verified
759 Chhun Noy 761
761 Not Verified
763 Kruse Arnold M 765
765 Thao Kou 767
767*Chai Yang 772
772 Not Verified
773 Eastold Carl L 774
774 Albrecht David L 782
782 Not Verified
787 Boulos Paul I & Rose K 782
782 Not Verified
Boulos Marc P 787
787 Boulos Marie A 787
787 Boulos Michael J 801
801 Atkins Elby 807
807*Paushshambow Leonard C 819
819 Not Verified
E WINONA ST INTERSECTS
E WYOMING ST INTERSECTS

The reproduction of R. L. Polk & Co. directories has been made in accordance with the terms and conditions of an agreement between Historical Information Gatherers, Inc. (HIGs), and R. L. Polk & Co. The directories may not be further reproduced without permission.

HOMEOWNER

224

LIVINGSTON AV-Contd
867 Not Verified
E ANNAPOLIS ST INTERSECTS
43 HOUSEHOLDS
1 BUSINESS

582-A
LOEB ST -FROM 590 LAWSAN AV
NORTH AND NORTHEAST 1 EAST
OF N DALE ST

ZIP CODE 56117
W LAWSAN AV INTERSECTS
1016 Webster June L
1019 Gustafson Leonard J
1023 Hanson Phyllis
1028 Frahm Howard E Jr & Debra K

1029 Berg Jerry L & Judith A
1030 White Kathleen
1033 Howard Violet R
1036 Campbell Robt A & Joan M

1039 Shields Sally
1042 Johnson Virginia C
1043-1046 Not Verified
1049 Strohmayer Eug R
1050 Menard Charles J
1054 Strohmayer Marie E

1056 Parks C
W COOK AV INTERSECTS
1060-1061 Not Verified
1063 Meyer Jos G & Carol

1071 Not Verified
1072 Altendorfer T
1081-1082 Not Verified
1085 Spreeman Dwight A
1089 Ksiazek David & Mary A

1090 Ksiazek Laura
1093 De La Cruz Nelson & Ellen
1094 Not Verified
1103 Engele Lee A
W JESSAMINE AV INTERSECTS
26 HOUSEHOLDS

583-A
LOMBARD AV -FROM S MILTON ST
WEST 1 SOUTH OF ST CLAIR AV

ZIP CODE 55105
S MILTON ST INTERSECTS
920 Isom Leamon
921 Not Verified
924 Lance Wilma D
926 Kurzweg Ruth C
929 Engelking Jas E Jr & Eliz M

932 Apartments
2 Callies Richd A
3 Piper Herb
933 Reynolds David C
934 Hayes Danl D & Teresa E

937-941 Not Verified
944 Daly A M
947 Rabe Vernon V
949 Not Verified
950 Gregoret Oleg S
955 Grover Kimberly A
956 Swenson E D
959 Stokes Peter E & Helen M

964 Schultz Wesley C & Diane D
969 Rumble Kathryn H
Rumble Blair C
970 Pribus Nicholas J
975 Gregoret Serge
980 London Ronald S
981 Bonneville Richd J & Martha E

982 Nord M L
985 Fahey Ardis R
Fahey Moira
989 Weisberg Minnie
997 Ryan Joanne K

BENHILL RD INTERSECTS
1020 Cole Danl J Jr & Kath A
1026 Mazanec Robt C & Linda K
Mazanec Emily C

1029 Levy Doran J
1030 Hughes Francis R
1033 Stasson Jas F & Angelita J
1037 Not Verified
1037 Chase Guy B Jr & Diana M

1040 Miller Shirley M
Miller Dave O
1043 Aretz Eleanor F
1045 Hanson David A
1046 Kolb Jerome P & Karen E

1049 Gaustad Patricia H
1050 Actio Paul L
1063 Pohl Mary K
1054 Savin Jonathan P
1055 Cronquist J
1058 Kingsbury Michl A & Karen L

1061 Not Verified
1064 Ewert Richd H & Lois A
1068 Pelletier Rene W & Barbara A

1069 Jaeger Harvey J & Elaine A
1074 Wagner David W & M Patricia
1075 Sullivan Timothy A & Beth
1078 Schmidt E S & M K Fosburgh

1082 Lagus John P & Kristen E
1083 Kelly Jay B & Maureen R
1088 Kane Robt B & Marilyn A
Kane Susan M
1089-1092 Not Verified

1093 Vogt Kevin L & Ves L
1099 Anderson Paul Gordon
S LEXINGTON PKWY INTERSECTS
56 HOUSEHOLDS
1 BUSINESS

564-B
LONDIN CIR -FROM 2207 LONDIN
LA SOUTH 2 WEST OF MC KNIGHT
RD

ZIP CODE 55601
LONDIN LA INTERSECTS
367 Priestley David A & Nancy F
368 Not Verified
373 Coleman Le Roy L & Renay

374 Dahell Larry S & Carol
380 Vacant
381 Not Verified
385 Swanson Terry M & Becky
386 Sandahl Peter J & Lisa M

387 Beringer R A
388 Mc Kee Michl W
McKee Ryan D
9 HOUSEHOLDS

554-B
LONDIN LA -FROM BURLINGTON
RD EAST 1 SOUTH OF LOWER
AFTON RD

ZIP CODE 55119
BURLINGTON RD INTERSECTS
2075 Gulden Bill & Stacy
2181 Jones Thomas M

2151 Apartments
Upper Kreg Robt
Klawitter Brian J & Deborah A
2155 Leif Jeffrey N & Karen F
2169 Coulter L Lee & Corrine M

2178 APTON VIEW APARTMENTS
125 Atong S
127 Hines P
127 Usumanu A
128 Murphy F
129 Sprick W

Huyuh Khac
Nguyen
131 Neuman D
132 Fankhouser K
133 Rebellin D
134 Vacant
135 Melendez M
136 Williams T

137 Bergman Marjorie K
138 Rochling L
139 Landquist Eileen F
139 Landquist Deborah
140 Munter D
141 Rogers C
142 Anderson T
142 Jensen A

143 Mitchell R
Villanueva M
Stewart L
Kahl J
225 Hackman D
226 Fenner T
227 Broadbent
228 Hilpert L
229 Moulter R
230 Ohmann J
230 Sanchez R
231 Schneider R
232 Schwetz M

233 Milota Shannon L
235 Modrow M
235 Ritter K
236 Swenson G
237 Schaver R
238 Henderson Rena
239 Cowetta M & Christine

Ross
Rau Rebecca
Brooks G
Kovner Lisa
Mc Kenzie Patrick & Yvette
Robinette Anthony
Vangette Donna
Gores S
Mielke R L
Day A
Strachota K
Nehme S
Bormeester T
Williams P

331 De La Rosa
332 Tynesen N
Rodriguez A
Rodriguez Irma
Brown W
Konneh L
Bruck L
Huppert D
Bergquist J
Hodges G
Blevins C
Lasar Lisa
Dickinson C
Bliss T
Olasgow Michelle
Thompson K
Golla M

Ventura William
Draws Shann
Drugs Stogie V
2180 Apartments
101 Hogen J
102 Quale T
103 Jones L
104 Joeckel Jas & Lori
105 Paulson D
106 Carmiche T & Lori
107 Fisher Bruce & Joan

108 Sargent Christina
109 Verdusco Regina
110 Boland D
111 Not Verified
112 Blenick D
113 Sykes N
Ferraro J
Sigurdson G M
Esholt S A
Neilan C
Norden J
Stewart K

Eng R & Angie
Nguyen P
Thorp M
London C
Prokasky J
Swanson J
Thomas J
Greif R J
Davis M
Jeanson D
Alford C
Not Verified
Stevens T
Jelinski J
Keppers P

Woods W
Leeves T
Bradford J
Koenig C
Garcia L
Rodriguez R
Romgraa T
Kochmann J
Ryan M
OConnell T
Sherman P
Rothmeier J
Boutton J
Larson Jackie
Rogers M
Times F

224 Patricelli Valene
301 Ronnan Rich M
302 Bost D
302 Wood J
303 Tewiakel D
304 Pigg Cathy M
308 Cathcy K
305 Culver J
306 Jordan Shirlee
Williams L
Evans T
West J
Schroeder A
Silver R
Ramsey S
Mitchell Robt W & Evelyn M

313 Mitchell Ricky
Christiansen D
Rauer Maria
Handrahan N
Schultz Pat
Frederick S
Gross M A
Drews S
Friesen J
Lowry T
Charles Richard & Debra
Knops Melvin L & Judith A
Knops Michl A
Knops Lisa

KNIPS WOOD HILLS ELEMENTARY
SCHOOL 293-8875
N WINTHROP ST INTERSECTS
2191 Meyers Richd & Christine
2193 SISTERS OF ST JOSEPH
CONVENT
2195 Jackson Danl A & Teresa D
2197 Stolpe Robt G & Joni M
2201 Kiel Ai & Kateni
2203 Mabel Danl P
2207 Miller Rudolph H

2217 COMMON SENSE SOLUTIONS INC
Business consultants
Ether Thos F & Phyllis L
2225 Not Verified

2227 Flanagan Barbara A
2243 Mayen Richd M
LONDIN PL INTERSECTS
N MC KNIGHT RD INTERSECTS
156 HOUSEHOLDS
4 BUSINESSES

584-B
LONDIN PL -FROM 2243 LONDIN
LA SOUTH 1 WEST OF MC KNIGHT
RD

ZIP CODE 55106
LONDIN LA INTERSECTS
368 Lingenfelter Thomas & Carolyn
373 Bock Walter C
374 Miezarek Mark J & Mary

380 Mc Laughlin John P & Cath A
381 Vacant
385 Verlo David A & Deborah A
384 Eldred Mark R & Cullen M
385 Verlo Kristina
388 Mc Colough Don & Luann
389 Christner John D & Pamela J

9 HOUSEHOLDS

602
LONG AV -FROM SE OF
BRADFORD ST NW 1 BLK SOUTH
OF HAMPDON AV

ZIP CODE 55114
2278 Grantham John D & Marilyn H
Grantham John L
Magnuson Scott C
Cook Pat L
Delutri Robt L
Amendola R
Spencer Douglas S
Not Verified
Elsasser William

2289 Anderson
2292 Olesen Michl J & Margaret
2295 Apartments
1 Winger Paul W
Upper Zipoy Thomas Allen
2296 Plumhoff Bard
2298 Not Verified
2299 Aasende Danl W & Leslie R

2300 Peterson Robt A & Judy F
2301 Carlson A & J
2302 Diedrich Noel A
2307 Melgaard Clarence L & June E
2315 Nielgood Lonnie & Patricia L

BRADFORD ST INTERSECTS
2306 Johnson Kristine
2370 Apartments
2 Vacant
3 Not Verified
5 Vacant
2375 Apartments
1 Erickson
3 Lund Jon
4 Bilderback
5 Matz J

2381 Not Verified
4 Black Amy
2383 Apartments
2 Cohen Eric
RAYMOND AV INTERSECTS
29 HOUSEHOLDS

554-A
LONGFELLOW AV -FROM 55
LUELLA ST EAST SOUTH OF
UPPER AFTON RD

ZIP CODE 55119
LUELLA ST ENDS
1968 Haas Louis D
1970 Wille Dorothy L
Wille Janet K
1976 Franzen Carl E & Lorraine M

1977 Tam Sum Kwai
1982 Pignato Mary J
Pignato Stephanie J
Pignato Kathleen K
Shypulski Jerome P & Peggy

Shypulski Chad P
Cawlewell John W & Jean M
1993 Lofgren Carl O
Lofgren Lois E
2003 Schaeffer James D & Germaine V
2004 Bobick Conrad W & Shirley M

Bobick Frank
Johnston Lawrence F
Johnston Miriam R
Lille Theodore H & Lynne M

2014 Hawkins Hugh E & Jo A
Hawkins Jo Ann
Hawkins Hugh E Jr
RUTH ST INTERSECTS
LONGFELLOW AV NOT OPEN TO
MORNINGSIDE D

The reproduction of R. L. Polk & Co. directories has been made in accordance with the terms and conditions of an agreement between Historical Information Gatherers, Inc. (HIGs), and R. L. Polk & Co. The directories may not be further reproduced without permission.



**Merrill Lynch
Pierce
Fenner & Smith Inc.**

612-298-1700
1710 North Central Tower
445 Minnesota Street
St. Paul, MN 55101

LINDEN ST—Contd
ARCH ST INTERSECTS

LINDER CT —FROM 1520 CONWAY ST
NORTH WEST IN A CIR 1 EAST OF
BARCLAY ST

- ZIP CODE 55106
CONWAY ST INTERSECTS
1 Erickson Howard L ● 774-6665
3 Johnson Ellard L W ● 774-2513
4 Siers Carol J ● 774-3088
5 Petersen Lillian M Mrs ● 774-8914
10 Engebretsen John R ● 776-9509
17 Brose Raymond W ● 774-9971

LINWOOD AV —FROM 680 OSCEOLA AV
SOUTH AND WEST 1 NORTH OF ST
CLAIR AV

- ZIP CODE 55105
OSCEOLA AV INTERSECTS
685 O'Brien Danl W ● 222-2013
690 Lerner Irving J ● 224-1668
696 Gornick Chuck ● 227-3633
700 Barsness W E ● 224-3269
703 Schueppert James F ● 222-5337
705 Qweripel Mark S ● 290-0961
709 Garretson Donald E ● 222-8918
710 Hardenbergh Geo A ● 227-3692
712 Miller Peter M ● 224-7524
715 Cammack Richd ● 224-6490
719 Lockwood Ralph P ● 224-2640
722 Huss Alvin J Jr ● 227-2772
725 Mc Guire Patk F ● 224-3874
726 De Coster Steven C ● 224-7987
S GROTTTO ST INTERSECTS

- S AVON ST INTERSECTS
740★Vavoulis Anthony 227-6673
748 Falconer David P 293-0694
749 Collins J Louis ● 222-0158
751 Collins James P ● 224-2422
754 Latimer Geo A Hon ● 224-8286
757 Kerwin Helen L Mrs ● 224-3762
760 Paulson Wallace J ● 222-8362
761 Fine Gary A ● 222-7208
766 Dresen James D ● 224-5218
767★Meyer Donald ● 292-0099
772 Carroll Elaine C Mrs ● 228-0533
781 Perit Julius L ● 228-9372
784 Thorp Peter M ● 291-0588
785 Koch Florence H Mrs ● 228-0541
791 Rumsey Timothy J ● 222-3078
794 Griggs Jane S Mrs ● 224-7031
797 Walther Thos J ● 224-6931
S AVON ST INTERSECTS
806 Clairwood Condominiums
B Johnson Pam D 293-9051
1 Toenjes
2 Johnson Gary L ● 224-2216
3 Stoker Valerie ● 291-7619
4 Maietta Donald P ● 224-7265
815 Flom Robt S ● 222-3933
827★Schulte Steph ● 227-2761
830 Robinson Roy A ● 227-6093
831 Whitney Gregory S ● 291-0393
834 Husband Donald R ● 227-9835
835 Sterenson Ron S ● 292-1190
837 Panger Lemire J ● 227-2420
840★Atkins J ● 292-9315
★Culligan John A ● 222-1678
841 Grady Edna L Mrs ● 222-6108
849 Soderholm Larry A ● 293-0793
854 Freng Apartments
Bamt Vacant
1 Rich Farrel E ● 290-2193
2 O'Leary Henrietta T ● 222-1680
3★Johnson Arlene M ● 227-6045
4 Fellows L M ● 228-0444
859★Fenelon W J ● 222-5246
S VICTORIA ST INTERSECTS

- 862 Thalhuber Dennis J ● 224-6927
863 Brausen Norman F ● 224-5966
865 Johnson Rhonda L 227-5186
867 Merrill Galen A ● 228-9245
870 Finnegan John R ● 224-8356
871 Warner Robt W ● 227-3731
874 Huck Gerard M ● 228-9495
875 Schmidt Paul W 222-5076
879 Barott C M ● 222-1138
880 Baynes John P 227-5820

- 882★Baumhofer M 227-8155
883 Kester Anthony J ● 222-7084
884 Thompson Charles A ● 298-1152
885 Gertz Irving R ● 222-2256
886★Chinander Richd 291-0694
890 Clemons Carroll G ● 222-8990
891 Kern Harland A ● 222-5716
893 Cammack Sally 290-9107
898 Vacant
899 Beeson Richd B ● 222-5987
902 Dennison K 224-4840
903 Collins Theodore Jr ● 224-6682
907 Apartments
Upper★Freyberger J 222-7023
Lower★Paul C L
910★Retzel Ernest ● 293-1311
911 Royce Robt H ● 224-7030

- 912 Apartments
Upper★Dorn Pat
Lower★Ziese Gale A 227-5512
915 Dudley Ronald F ● 224-0759
916 Apartments
Upper★Abbott Tom
Lower★Sekkerin Jocial 224-5544
917 Taylor Clark C ● 227-4853
919 Derechin Neil 292-9856
S MILTON ST INTERSECTS
922 Anderson James ● 227-5901
923★Page Tracy 224-1270
928 Warner Ronald E ● 224-0439
929★Spitzer D ● 224-8557
932 Geppert Jas R ● 227-1718
935 Coble T ● 228-1662
936 Machovec Selma L Mrs ● 222-3422
939 Lynch Norma R Mrs ● 227-5409
942 No Return
943 Eng-Wong David 227-5467
948 Shima Terry E 222-6728
949 Rosel Louise T Mrs ● 222-4390
952 Markham Steph D ● 224-4662
955 Lesuer Jana ● 227-0207
958 Hogle J David ● 222-5788
959 Moorhead Painting & Paperhanging
227-5260
Moorhead James W ● 227-5260

- 963 Engel Jeffrey P ● 291-1017
964 Nowak Wm J ● 227-9708
968 Mikulak Peter H ● 222-6998
969 Hawkins Carolyn ● 221-0156
972 Hechtl Henry J Jr ● 227-9689
973 Sarafolean Michl J ● 227-4787
975 Marrinan Lilyan ● 224-2261
976 Springstead Phil ● 224-0042
S CHATSWORTH ST INTERSECTS
988 No Return
989 Bodas M 290-2732
994 Peters Dennis C ● 224-0093
995 Johnson
998 Waldo Mary M ● 224-9721
1002 Davis Kathleen 291-2909
1003 No Return
1006 Berdan Frank ● 227-2564
1007 O'Kane Kelly J ● 227-0122
1010 Hoschka Richd L ● 224-6375
1011 Haverberg Paul A ● 224-3672
1014 Sadek Joseph F Jr ● 224-7172
1016 King Leon C ● 222-7836
1017 Linwood Apartments
A★Kasel K 293-0542
B★Lindgren A K 291-7444
1★Bantke D 222-5103
2 Mc Lellan B
3 Leck J 292-8364
4 Norman Thos L 290-0939
5 Howe Kirsten M 222-3036
6 Clarke S E 224-0337
7 Krause P 293-1495
8 Leadem Mary 290-2318
9 Gruenewald S 224-1890
10 No Return
11 Mc Kevitt S K 292-9210
12 Paist Jennifer M 222-5139
1020 Christofore David J ● 224-2338
1023 Linwood Apartments
A Melges M 224-1563
D Richards Wm G 222-7149
1★Miller Steve
2★Fletty Steve
3 Vacant
4 Deborst
1024 Waterous Constance G ● 291-1610
1032 Schuster Edw R ● 291-7730
1035 Schiappacasse Marc C ● 227-7833
1038 Apartments
Lower Crim Dave 222-7209
Upper Beck Mary A 224-9265
1039 Britz Joseph M ● 222-8645

563-A

- S OXFORD ST INTERSECTS
1042 Carr Thos S ● 293-1109
1043 Baldwin Cheryl A Mrs ● 224-4518
1048 Audio By De Vir recording studio
292-0001
De Vir Frederic J ● 292-0001
1049 Martin Philip R ● 227-2628
1053 Colton Seth M ● 293-1467
1054 Sisters Of St Joseph convent 224-8179
1057 Nusbaum Steven L ● 224-5133
1058 Cromer Jerome A ● 224-2843
1061 Kuhn Florence J Mrs ● 224-1791
1062★Rocker Wm
1064 Nuessle Alice L ● 227-5200
1067 Jirak Ellen A Mrs ● 227-1221
1071 Hampf Stanley R ● 228-0606
1074 Gabor Peter I ● 227-3693
1077 Droque Jeffrey ● 222-4468
1078 Docherty Jas P ● 293-9180
1082 Medinger Robt L ● 222-1419
1086 Harrison J Scott ● 291-2649
1090 Nelson Paul E ● 297-0515
1095★Cone Virginia ● 291-1065
S LEXINGTON PKWY INTERSECTS

LITCHFIELD ST —FROM 936 SYLVAN
WEST 1 SOUTH OF FRONT AV

- ZIP CODE 55117
SYLVAN ST INTERSECTS
39 Bilotta Joseph ● 487-1354
44 Paulson Lucille C ● 489-0958
45 Vacant
47 Vacant
48 Fox David O ● 488-9647
51 Hanron Magdalen M Mrs ● 488-1100
52 Schmidt Robt L ● 487-8651
57 Bierwerth Helmuth J ● 488-8637
59 Van Kampen Dennis C ● 489-5315
62 Thomas Albert F ● 489-6067
64 Wylie Doreen M ● 489-7942
68 Rogalla Adeline F Mrs ● 489-0142
69 Jensen Genevieve B Mrs ● 488-5990
72 Aderst Richd J 489-8991
77 Schlecht Chas C ● 489-1614
85 Vacant
91 Wood Charles R ● 489-2857
PARK ST INTERSECTS
95 Vacant
101 Apartments
Lower Stoehr Barbara A 487-2985
Upper Vacant
104 Krueser George
105 Vacant
106 Van Tassell Timothy A ● 488-0117
107 Vacant
Vacant
110 Apartments
1 Vacant
2 Vacant
3 Vacant
114 Apartments
Lower Finn Steven
Upper★La Fontaine Row
115 Zweber Patk R 487-2135
118 Apartments
Lower Pinc Donald J
Upper Weetschreck Pearl H
119 Hable Marion M Mrs ● 489-6567
121 Fay Steve D 488-9697
122 Patnode Christine M Mrs ● 488-5348
125 Anderson
126 Apartments
Lower Lynch Katherine A 488-3387
Upper★Jaris A
130 Apartments
1★Ly Cheng 489-4327
2★Yang Chia 487-2942
3 Yang Bee 488-9767
4 Tate J 489-0764
5 Wang Pao
RICE ST INTERSECTS

LIVINGSTON AV —FROM WATER
SOUTHEAST AND SOUTH 1 WEST OF S
ROBERT

- ZIP CODE 55107
E DELOS ST INTERSECTS
400★Schneider De Wayne M ● 291-0444
402★Perez Michl L ● 221-1940
404★Richardson Virginia E ● 224-7417
406★Abraham Girmai ● 222-4277
407 Marlow Maynard T ● 222-8254
408★Weldy Rodney J ● 292-8052

562-A

The reproduction of R. L. Polk & Co. directories has been made in accordance with the terms and conditions of an agreement between Historical Information Gatherers, Inc. (HIGs), and R. L. Polk & Co. The directories may not be further reproduced without permission.

BOSTON SUB CO.

5,390 Possible Combinations Made Fresh To Order
Featuring Whole Wheat, French Loaf, Pumpernickle and Onion
Sub Rolls, Fresh Salads and Home Made Soups

TWO LOCATIONS:
1129 University Avenue, Tel. 645-1561
954 Rice Street, Tel. 488-4271



Holiday Station Stores

FRIDLEY - BLOOMINGTON - BURNSVILLE - PLYMOUTH
830-8700

Bloomington, MN 55437
Corporate Office, 4567 W. 80th St.

PAIN WEBBER, JACKSON & CURTIS Inc.

TEL. 291-7979

N-100 1st National Bank Bldg., 5th & Minnesota St.

St. Paul, Minn. (55101)

270

LINDEN ST—Contd
633 Thao Yong Her 291-0881
635 Nixon Frances P
637 No Return
639 Burks Eather 291-7861
641 Drake Theo
643 Yang Chou 293-1262
645 Yang Ying 228-0846
Yang Yee
647*Vang Neng
649 Sullivan Mario D 292-9777
650*Lee Youa Yee 292-0477
651 Mc Clenton Regina

LINDER CT —FROM CONWAY ST
NORTHWEST IN A CIR 1 EAST OF
BARCLAY ST

ZIP CODE 55106
1 Erickson Howard L @ 774-6665
3 Johnson Ellard L W @ 774-2513
4 Siers Donald @ 774-3088
5 Petersen Lillian Mrs @ 774-6914
10 Engebretsen Linda M @ 776-9509
17 Brose Raymond W @ 774-9971

LINWOOD AV —FROM 680 OSCEOLA AV
SOUTH AND WEST 1 NORTH OF ST
CLAIR AV

ZIP CODE 55105
685 O'Brien Danl W @ 222-2013
690 Andrews Robt @ 228-9713
696 Olmsted Richd H Rev @ 227-5286
700 Barsness W E @ 224-3269
703 Schueppert James F @ 222-5337
705 Mc Lean John H @ 224-6582
709 Garretson Donald E @ 222-6918
710 Hardenbergh Geo A @ 227-3692
712 Beattie C Robt @ 224-2910
715 Cammack Richd @ 224-6490
719 Lockwood Ralph P @ 224-2640
722 Huss Alvin J Jr @ 227-2772
725 Mc Guire Patk F @ 224-3674
726 De Coster Steven C @ 224-7987
S GROTTO ST INTERSECTS

740 Barker Jackie M @
748 Jensen Herbert R 227-7084
749 Collins J Louis @ 222-0158
751 Collins James P @ 224-2422
754 Latimer Geo A Hon @ 224-8286
*Latimer Geo A Jr landscaper 227-4756
757 Kerwin Helen L Mrs @ 224-8762
760 Paulson Wallace J @ 222-8352
761 Fine Gary A @ 222-7208
766 Dresen James D @ 224-5218
767 Brown Gordon F @ 222-6231
772 Carroll Elaine C Mrs @ 228-0533
781 Perlt Julius L @ 228-9372
784 Thorp Peter M @ 291-0588
785 Koch Florence H Mrs @ 228-0541
791 Burke Eng E @ 222-3321
794 Griggs Jane S Mrs @ 224-7031
797 Walther Thos J @ 224-6931
S AVON ST INTERSECTS
806 Clairwood Condominiums
*Chervenak Noreen M 221-9008
1 Brodd J W @ 227-4341
2*Johnson Gary L @
3 Linnell Naomi E @ 297-9642
4 Langevin L A @ 228-0430
815 Flom Robt S @ 222-3933
827 Olson Danl E @ 291-8922
830*Ogren Judy L 292-1849
831 Prokop W Richd W @ 227-5314
834 Husband Donald R @ 227-9835
835 Sparks D M @ 228-9903
837 Panger Lemire J @ 227-2420
840 Kerwin Jean D Mrs @ 224-2024
*Durkin Deborah A 228-0869
841 Grady Edna L Mrs @ 222-6108
849 Soderholm Larry A @ 293-0793
854 Freng Apartments
0 Neuman Wm 224-5204
1 Seabury John A @ 227-2221
2 O'Leary Albert A 222-1680
3 Johnson A M @ 227-6045
4 Graham Cardine M Mrs @ 222-6451
859 Fenelon Wm J @ 222-5246
S VICTORIA ST INTERSECTS

863 Brausen Norman F @ 226-8417
865 Pyle L A 227-5186
867 Hansen Jack R @ 293-1530
870 Finnegan John R @ 224-8356
871 Oberle Michl T @ 227-0175
874 Huck Gerard M @ 228-9495
875*Staton M 293-0296
879 Barott Carol M Mrs @ 222-1138
880 Petronek Maureen 222-7605
882 No Return
883 Kester Anthony J @ 222-7084
884 Thompson Charles A @ 298-1152
885 Gertz Irving R @ 222-2256
886 Manahan David E 222-7521
890 Clemons Carroll G @ 222-8990
891 Kern Harland @ 222-5716
893 Sanborn Marnie A 227-2985
898 Mueller Evelyn S @ 222-0693
899 Nekich Michl A 224-0535
902 Sirek Clarence J @ 224-7250
903 Bridger Steven M @ 222-8143
907*Felling Gregory
Lemleu Donald W 228-0613
910 Ettl David A @ 224-8595
911 Royce Robt H @ 224-7030
912 Ominas Paul 292-9651
915 Dudrey Ronald 224-0759
916*Starr J 292-9537
917 O'Neill Patk J 293-9017
919 Looney Lynne E 291-8635
S MILTON ST INTERSECTS
922 Murphy Lucy B Mrs @ 224-9700
923 Barbeau Robt P @ 227-0649
928 Fricke Mary L Mrs @ 224-0439
929 Vacant
932 Anderson Gregory S @ 291-7784
935 Jacob Bernard M @ 228-0348
936 Machovec Selma L Mrs @ 222-3422
939 Lynch Norma R Mrs @ 227-5409
942 De Rosia Paul J @ 224-7037
943 Stanton Mark L 297-0023
948 No Return
949 Rosel Louise T Mrs @ 225-2874
952 Sinnott Martin R @ 293-0409
955 No Return
958 Hogie J David @ 222-5788
959 Moorhead Painting & Paperhanging
227-5260
Moorhead James W @ 227-5260
555 963 Ambrose Robt P @ 227-5710
964 Novak Wm J @ 227-9708
968 Mikulak Peter H @ 225-4473
969 Hawkins Carolyn @ 221-0156
972 Hechtl Henry J Jr @ 227-9689
973 Shoemaker Bill @ 224-0079
975 Marrinan Lilyan @ 224-2291
976 Vacant
S CHATSWORTH ST INTERSECTS
988 Howard Gloria F @ 224-6457
989*O'Leary Neil C 224-6356
994 Peters Dennis C @ 224-0093
995*Rickman Kenneth @ 222-1707
998 Coughlan Cheryl P @ 292-0966
1002 Skildum John D 224-2611
1003 Bouttell Leo R @ 224-8281
1006 Berdan Frank @ 227-2564
1007 Farrell Charles A @ 227-2759
1010 Hoeschka Richd L @ 224-6375
1011 Omodt Lillian E Mrs @ 224-3672
1014 Sadek Joseph F Jr @ 224-7172
1016 King Leon C @ 222-7836
1017 Linwood Apartments
A*Williams G
B*Oneal L
1 Mason K M 293-1947
2*Millard David 228-9332
3 Bibb T F 224-6453
4 Defiel Laura A 227-1742
5 Otteson John
6*Clarke S E 224-0337
7*Harrington K A 222-0584
8 Pauly L 292-1697
9 Fenske J J 291-8678
10 Miyamoto S K 227-8313
11 Zeleznak Karen A
12 Thaumert M C 227-5540
1020 Williams Bertha V Mrs @ 222-3138
1023 Linwood Apartments
A*Schopfer Rodney R 227-0872
D Richards Wm G 222-7149
1 Hustvedt Iver M 222-8227
2*Mulcahy A M
3*Fleischhacker Ann
4*King Mary P
4*Herman N
563 1024 Brown Paul D @ 297-8067
1032 Schuster Edw R @ 291-7730

1035 Berquist Judith R Mrs @ 227-1201
1038*Wendy Kenneth G 293-0527
*Buher David @ 291-0860
1039 Britz Joseph M @ 222-8645
S OXFORD ST INTERSECTS
1042 Westberg Walter @ 224-7964
1043 Baldwin John D @ 224-4518
1048 Audio By De Vir recording studio
292-0001
De Vir Frederic @ 292-0001
1049 Boody Beatrice E Mrs @ 224-4007
1053 Harlow James L @ 227-1522
1054 Sisters Of St Joseph convent 226-6107
1057 Vacant
1058 Cromer Jerome A @ 224-2643
1061 Kuhn Florence J Mrs @ 224-1791
1062 Mc Bride Dudley W @ 222-8668
1064 Nusselle Alice L @ 227-5200
1067 Jirak Edw P @ 227-1221
1071 Hampel Stanley R @
1074 Larson Donald W @ 225-7273
1077 Vacant
1078 Mc Eiver Robt P @ 227-1036
1082 Medinger Robt L @ 225-2893
1086 Harrison Scott @ 291-2649
1090 Nelson Paul E @ 297-0515
1095 Foley Christopher M @ 291-0500
S LEXINGTON PKWY INTERSECTS

LITCHFIELD ST —FROM 936 SYLVAN
WEST 1 SOUTH OF FRONT AV

ZIP CODE 55117
39 Bilotta Joe III @ 487-1354
44 Paulson Lucille C @ 489-0958
45 Wilson Maurice A
47 Danielson Lucille
48 Fox David O @ 488-9647
51 Hannon Magdalen M Mrs @ 488-1100
52 Marrier Richd E @ 489-7729
57 Bierwerth Helmuth J @ 488-8637
59 Van Kampen Dennis C @ 489-5315
62 Thomas Albert F @ 489-6087
64 Frenning Mary A @ 489-5308
68 Rogalla Adeline F Mrs @ 489-0142
69 Jensen Genevieve B Mrs @ 488-5990
72 Andert Richd J 489-8991
77 Pearson Scott @
85*Monson Margt R
91 Wood Charles R @ 489-2857
PARK ST INTERSECTS
95 Cody Edw J @ 488-9933
101 Fitch Annette M 488-3555
104*De Mars Terry W 487-2775
105 Acosta Carlos M @ 489-3902
106 Van Tassel Earl E @ 488-0117
107 Ackerman Edw 488-0849
Berkeley Ron
110 Vacant
114 Revord Carol M 488-7641
115 Zweber Pat R 487-2135
118 Wetschreck Pearl 489-2980
119 Hable Marion M Mrs @ 489-6567
121 Fay Steph D @ 488-1801
122 Patnode Christine Mrs @ 488-5348
125 Zwinger Anthony A @ 488-1795
126 Ryan Connie
Ryan Jessie
130 Apartments
1*Carlson Bernadette A 488-0618
2*Mooney Tyrone K 489-4049
3 Vacant
4 Vacant
5 Kline Elsie V 489-6145


LIVINGSTON AV —FROM WATER
SOUTHEAST AND SOUTH 1 WEST OF S
ROBERT

ZIP CODE 55107
E FILLMORE AV INTERSECTS
E FAIRFIELD AV INTERSECTS
E INDIANA AV INTERSECTS
E CHICAGO AV INTERSECTS
PLATO AV INTERSECTS
C G W BY CROSSES
WOOD ST INTERSECTS
E COLORADO ST INTERSECTS
E DELOS ST INTERSECTS
400*Bhatnagar Arun 293-1178
402*Jancoski Robt J 224-7761
404*Lanning Thos P 227-5389
406*Reinert Wayne M 228-1682
407 Marlow Maynard T @ 222-8254
408*Becklin J K 224-9703

The reproduction of R. L. Polk & Co. directories has been made in accordance with the terms and conditions of an agreement between Historical Information Gatherers, Inc. (HIGs), and R. L. Polk & Co. The directories may not be further reproduced without permission.

We're on your side...

55 E. Fifth Street, Saint Paul, Minnesota 55101 • (612) 291-2211



Member FDIC

BANCO

299

LITCHFIELD ST—Contd

- 39 Vacant
- 44 Paulson Lucille C @ 489-0958
- 45 No Return
- 47 Titel Marilyn Mrs
- 48 Fox David O @ 488-9647
- 51 Hannon Michl P @ 488-1100
- 52 Marrier Richd E @ 489-7729
- 57 Bierwerth Helmuth J @ 488-9637
- 59 Van Kampen Dennis C @ 489-5315
- 62 Thomas Albert F @ 489-6087
- 64 Frenning Mary A @ 489-5306
- 68 Rogalla Adeline F Mrs @ 489-0142
- 70 Jensen Genevieve B Mrs @ 488-1365
- 72 Andert Richd J 489-8991
- 77 Oehme Evelyn Mrs @ 488-1721
- 85*Butler Thos @
- 91 Wood Charles R @ 489-2857
- PARK ST INTERSECTS**
- 95 Cody Edw J @ 488-9933
- 101*De Loye Barbara 487-1187
- *Spence David J 489-4563
- 104*Pedersen David 489-0725
- 105*Acosta Carlos M @ 489-3902
- 106 Van Tassel Earl E @ 488-C117
- 107*Dahl Dan
- 110 Wandro Sheila @ 489-5306
- Wyzyskowski Mark
- 114 St Clair J Jr 489-7648
- 115*Zweber Pat
- 118 Wettachreck Pearl 489-2980
- Wettachreck Marian
- 119 Hable Marion M Mrs @ 489-6567
- 121 Cartier R A 489-0692
- 122 Patnode Christine Mrs @ 488-5348
- 125 Zwinger Maria Mrs @ 488-1795
- 126*Bloom Wm L 489-5175
- *Fitch Annette M 488-3555
- 130 Apartments**
- 1 Huber Geo J 488-1801
- 2 Vacant
- 3*Pirrung Ed 489-6757
- 4*Marquard Karen 489-6750
- 5 Kline Elsie V 489-6145

- 732 Hostetler Wayne E @ 291-8186
- E SIDNEY ST INTERSECTS**
- 755 Banger Colleen M 224-0196
- 757 Amick Kathleen S
- 759 Brisenso S
- 761 Auge Marie Mrs 227-6910
- 763*Dotseath Audrey @ 224-4068
- 765 Elsen Isabel R 225-2956
- 767 Wickstrom Florence Mrs 227-5753
- 789*Carter Creola
- E CURTICE ST INTERSECTS**
- 772 Kabuthaug Susan 291-8639
- 773 Eastvold Carl L @ 225-6825
- 774 Albrecht Josephine H Mrs @ 226-4489
- 782 Albrecht Robt W @ 222-5440
- 787 Boulos Boulos I @ 226-5381
- E BELVIDERE ST INTERSECTS**
- 801 Atkins Elby @ 224-2129
- Risse Donald J 226-6264
- 807 Joseph Shirley A @ 221-0053
- 819*Zepeda Donna M Mrs @
- E WINONA ST INTERSECTS**
- E WYOMING ST INTERSECTS**
- 867 Eggum Donald O @ 227-6939
- E ANNAPOLIST ST INTERSECTS**

- 950 Gregoret Oleg S @ 226-3943
- 955 Larson Leland @ 225-1920
- 956 Moloney Estelle E Mrs @ 225-4416
- 959 Stokes Peter E @ 227-3478
- 964 Schultz Wesley C @ 225-6789
- 969 Rumble Kathryn H Mrs @ 226-0044
- 970 Dickinson Saml G @ 225-7533
- 975 Gregoret Lubomira S Mrs @ 226-0207
- 980 London Ronald S @ 225-4478
- 981 Eggert Richd T @ 227-6085
- 982 Holmes Harry H @ 225-6362
- 985 Fahey Wm T @ 225-2366
- 989 Weisberg Maurice D @ 225-0432
- 997 Holmes John R @ 226-0975
- BENHILL RD INTERSECTS**
- 1020 Cole Danl J Jr @ 224-6010
- 1026*Mazanec Robt C @ 224-8266
- 1029 Dickens James
- 1030 Hughes Francis R @ 222-5438
- 1033 Stanson James F @ 227-5396
- 1036 Cutting Raymond C @ 225-9300
- 1037 Chase Guy B Jr @ 291-2408
- 1040*Miller Shirley @ 292-1021
- 1043 Aretz Eleanor F @ 226-4429
- 1045 Hanson David A @ 227-2603
- 1046 Lawler John M @ 226-0584
- 1049 Gaustad Raynard A @ 225-9356
- 1050 Fitch John S @ 226-8055
- 1053 Pohl Charles J @ 226-4336
- 1054 Gilman Rhoda R Mrs @ 226-6992
- 1055*Murphy Mathew @ 224-6369
- 1058 Kingsbury Michl A @ 222-8674
- 1061 Riggs James R Jr @ 226-9008
- 1064 Ewert Richd H @ 225-3571
- 1068 Pelletier Rene W @ 226-2909
- 1069 Millin James W @ 227-5129
- 1074 Wagner David W @ 227-3648
- 1075 Niemeyer Irma H Mrs @ 225-1048
- 1078 Winger Robt B @ 227-2016
- 1082 Eha Vivian C Mrs @
- 1083 Kelly Jay B @ 227-2451
- 1088 Kane Robt B @
- 1089 Fisher Mary H Mrs @ 225-4828
- 1092 Mules Helen M @ 225-3834
- 1093 Olson Edgar C @ 226-9836
- 1099 Anderson Gordon P @ 225-9131
- S LEXINGTON PKWY INTERSECTS**

LOEB ST —FROM 590 LAWSON AV NORTH AND NORTHEAST I EAST OF N DALE ST

- ZIP CODE 55117
- 1018 Webster Robt H @ 489-0642
 - 1019 Gustafson Lennard J @ 488-1059
 - 1023 Hanson Herbert E @ 488-1537
 - 1028 Frahn Howard E Jr @ 488-9180
 - 1029 Berg Jerry L @ 489-0928
 - 1030 No Return
 - 1033 Howard Herbert C @ 488-1087
 - 1036 Campbell Robt A @ 488-8817
 - 1039 Correlli Santima @ 489-3652
 - 1042*Kusterman Claude @ 489-6465
 - 1043 Connell Doris G Mrs @ 488-1902
 - 1046 Larson Robt @ 489-4469
 - 1049 Strohmayer Eug R @ 488-7461
 - 1050 Chuck's Towing 489-2020
 - Menard Charles J @ 488-9014
 - 1054 Strohmayer Marie E Mrs @ 489-2905
 - 1055 Triemert Edw J @ 489-4172
 - W COOK AV INTERSECTS**
 - 1060*Wiegmann Dennis G @
 - *Wyllie Judy A 489-9210
 - 1061 Millette Ervin J @ 489-1675
 - 1068 Bruckner Kath L @ 488-7005
 - 1071 Klett Walter C @
 - 1072 Giba Robt F @ 489-5583
 - 1081 Under Constn
 - 1082 Clark Clyde C @ 489-0469
 - 1085 Spreeman Dwight A @ 489-6420
 - 1089 Kaiazek David @ 489-2514
 - 1090*Kiesling Amelia @
 - 1093 Vincent Michl C @ 489-5028
 - 1094*Pedersen Herbert 489-4493
 - 1103 Byrne Timothy L @ 489-6765
 - W JESSAMINE AV INTERSECTS**

582

LIVINGSTON AV —FROM WATER SOUTHEAST AND SOUTH I WEST OF S ROBERT

- ZIP CODE 55107
- E FILLMORE AV INTERSECTS**
 - E FAIRFIELD AV INTERSECTS**
 - E INDIANA AV INTERSECTS**
 - E CHICAGO AV INTERSECTS**
 - PLATO AV INTERSECTS**
 - C G W RY CROSSES**
 - WOOD ST INTERSECTS**
 - E COLORADO ST INTERSECTS**
 - E DELOS ST INTERSECTS**
 - 407 Marlow Maynard T @ 222-8254
 - E ISABEL ST INTERSECTS**
 - 442 Wilson Cath M @ 227-5431
 - *Bernier David 221-9104
 - E CONGRESS ST INTERSECTS**
 - CONCORD ST INTERSECTS**

582

600 LOMBARD AV —FROM S MILTON ST WEST I SOUTH OF ST CLAIR AV

- ZIP CODE 55105
- 920 Isom Leamon @ 224-2571
 - 921*Sweitzer Jerry @ 224-0679
 - 924 Lance Fredk F @ 227-1669
 - 925 Kurzweg Anna M @ 226-7050
 - Kurzweg Ruth C @ 226-7050
 - 929 Faltesek Lesley A @ 227-1586
 - 932*Fleming Shirley E Mrs 225-4766
 - 933 Vacant
 - 934*Beringer Georganne 221-0183
 - 937 Nelson Carol @ 292-0188
 - 938 Takle Ira K @ 227-2877
 - 941 Krumpelmann Genevieve C Mrs @ 226-4896
 - 944 Stillwell Lanita K Mrs @ 226-2946
 - Devore Glen E @ 225-0634
 - 947 Rabe Vernon V @ 227-2825
 - 949*Palarine John R Rev @ 227-6228

583

LONDIN LA —FROM LOWER AFTON RD SOUTHEAST I NORTH OF BURLINGTON RD (ALSO KNOWN AS LOWER AFTON RD)

- ZIP CODE 55119
- 2075 Okeason Lawrence W @ 735-1350
 - 2081 Branum Clarence A @ 738-2197
 - 2151*Lessard Jeffrey 738-0856
 - Boyes David M 739-3396
 - 2155 Chinncock Robt T 739-9076
 - 2169 Coulter L Lee @ 735-0965
 - 2178 Afton View Apartments
 - 125*Hughes Sandy 739-7815
 - 126*Cooper R 735-2036
 - 127 Flaherty K A 735-9605
 - 128*Wasley Saml 735-8267
 - 129*Plaisted Gail M 739-9065
 - 130*Flom D 738-0327
 - 131*Mc Neely C M 738-3553
 - 132 Eisenmenger Edw F 735-5510
 - 133 Baurasa Ruth C 735-5172
 - 134 Stattman Anna M Mrs 735-8955
 - 135 Steffen Jeannette M Mrs 739-1068
 - 136*Howlett Richd 738-1526
 - 137 Bergman Marjorie K 735-1492
 - 138*Saunders Joe 739-9443
 - 139*Louden Gloria 735-7634
 - 140*Fredericks Timothy 739-6952
 - 141 Sawyer Craig W 739-2337
 - 142 Johnson Earl D 738-0420
 - 143 Barber Lori C 738-0523
 - 144 Bertzyk Deborah A 735-6092
 - 145 Koel Harold A 735-5626
 - 146 Courtwright Marvin C 735-2150
 - 147*Wilhelm M A 735-7376
 - 148 Spilman Donna 739-0658
 - 225*Latterell Chria 739-2842
 - 226*Gunsell Linda R 739-8215

584

10th & Jackson Sts.

A FULL SERVICE BANK

Produce Exchange Bank Of St. Paul

MEMBER F.D.I.C.

Tels. 222-5551 and 222-5552

60 PLATO BLVD.

SALES AND SERVICE - MARBLE AND CERAMIC TILE - SINCE 1892

FOR BATHS - KITCHENS - SHOWERS - RESIDENTIAL - COMMERCIAL

DRAKE MARBLE CO.

TEL. 222-4759

GIMBLE'S

468 N. LEXINGTON AVE.

HOME ENTERTAINMENT CENTER

TEL. 644-1312

The reproduction of R. L. Polk & Co. directories has been made in accordance with the terms and conditions of an agreement between Historical Information Gatherers, Inc. (HIGs), and R. L. Polk & Co. The directories may not be further reproduced without permission.



ST. PAUL DISPATCH-PIONEER PRESS
WANT ADS WILL WORK FOR YOU
CALL 222-2844

302

- LINWOOD AV—Contd**
- 2 Foster Geo W 226-3674
 - 3 Benscoter Nancy 226-5879
 - 4 Defiel Laura A 226-5431
 - 5 Schmidt Louella 225-2313
 - 6 Brennan Alice D Mrs 224-0431
 - 7 Hegland Hazel I 226-4928
 - 8 Ranalls Joann
 - 9 Long Eliz Mrs 226-7167
 - 10*Mc Nary Lenore
 - 11 Hurley Ann Mrs 225-6481
 - 12 Brobst Theresa R Mrs 225-0336
 - 1020 Williams Bertha V Mrs @ 225-4043
 - 1023 Linoscoo Apartments
 - D* Martin Lawrence A 225-0608
 - 1 Gilfillan L W 226-5368
 - 2 Wehner Beverly J 225-1405
 - 3* Miller Karen 222-8657
 - 4* Hanson Martha R 227-5540
 - 1024 Kirkwold Robt W @ 225-8413
 - 1032 Schuster Edw R @ 225-0138
 - 1035 Dahquist James C 226-8187
 - 1038* Hozza Dorothy D 227-6271
 - * Hall Jeffrey A 225-7764
 - 1039 Britz Joseph M @ 225-7184
 - S OXFORD ST INTERSECTS
 - 1042 Armstrong Franklyn J @ 226-1827
 - 1043* Baldwin John D @ 226-2359
 - 1048* De Vere Fredk @ 227-4188
 - 1049 Boody Beatrice E Mrs @ 226-8647
 - 1053 Mc Monigal Robt J @ 225-1703
 - 1054 Hoffmann Metta E Mrs @ 225-7103
 - 1057 Halseth Christine E Mrs @ 226-8349
 - 1058 Cromer Jerome A @ 224-2643
 - 1061 Kuhn Florence J Mrs ins broker @ 226-5716
 - 1062* Roland John
 - 1064 Nuessie Walter G Jr @ 227-5200
 - 1067 Vacant
 - 1071 Hampf Stanley R @ 226-7629
 - 1074* Larson Donald W @ 225-7273
 - 1077 No Return
 - 1078 Mc Eiver Robt E @ 227-1036
 - 1082 Medinger Robt L @ 225-2893
 - 1086* Scanlan Timothy M @ 225-5386
 - 1090 Nelson Paul E @ 227-3834
 - 1095 Mc Donald Robt M @ 224-8468
 - S LEXINGTON PKWY INTERSECTS

- * Summer Larry D 489-2201
- 119 Hable Marion M Mrs @ 489-6567
- 121 De Mers Ida M Mrs @ 488-1925
- 122 Patnode Christine Mrs @ 488-5348
- 125 Zwinger Maria Mrs @ 488-1795
- 126 Hognlund Dorothy Mrs 489-1775
- * Immerman Terri L 488-9932
- 130 Apartments
- 1 Huber Geo J 488-1801
- 2 Yeager Arch L 489-0542
- 3 Kendig S 488-0781
- 4 Mandel Edw B 489-0979
- 5 Huber Mary M Mrs 489-9506

- 807 Sapp Wallace J @ 227-6441
- 819 Joseph Mamie C Mrs @ 227-4031
- E WINONA ST INTERSECTS
- E WYOMING ST INTERSECTS
- 867 Eggum Donald O @ 227-6939
- E ANNAPOLIST ST INTERSECTS

LOEB ST —FROM 590 LAWSON AV NORTH AND NORTHEAST 1 EAST OF N DALE ST

- ZIP CODE 55117
- 1018 Heinen Mary Mrs @ 489-0642
 - 1019 Gustafson Lennard J @ 488-1059
 - 1023 Hanson Herbert E @ 488-1537
 - 1028 Paukert Thos D @ 489-8989
 - 1029* Berg Jerry L @ 489-0928
 - 1030 Nelson Conrad R @ 488-4778
 - 1033 Howard Herbert C @ 488-1087
 - 1036 Campbell Robt A @ 488-8817
 - 1039 Phillips Fred G @ 489-0757
 - 1042 Supinski Michl F @ 489-2230
 - 1043 Connell Benj H @ 488-1902
 - 1046* Larson Robt @ 489-4469
 - 1049 Strohmayer Eug R 488-7461
 - 1050 Menard Charles L @ 488-9014
 - 1054 Strohmayer Marie E Mrs @ 489-2905
 - 1055 Kowalski Bernard F @ 489-2505
 - W COOK AV INTERSECTS
 - 1060 Briggs Geo C @ 489-1457
 - 1061 Millette Ervin J @ 489-1675
 - 1068 Bruckner Kath L @ 488-7005
 - 1071 Klett Walter C @ 489-1082
 - 1072 Gibis Robt F @ 489-5583
 - 1082 Clark Clyde C @ 489-0469
 - 1090* Pappas John H @ 489-6081
 - 1094 Donovan Madeline C Mrs 488-7389
 - 1103* Ksiazek David 489-2514
 - W JESSAMINE AV INTERSECTS

LITTLE CANADA RD —FROM E IDAHO AV NORTHWEST 1 WEST OF EDGERTON ST

ZIP CODE 55101

LIVINGSTON AV —FROM WATER SOUTHEAST AND SOUTH 1 WEST OF S ROBERT

- ZIP CODE 55107
- E FILLMORE AV INTERSECTS
 - E FAIRFIELD AV INTERSECTS
 - E INDIANA AV INTERSECTS
 - E CHICAGO AV INTERSECTS
 - PLATO AV INTERSECTS
 - C G W RY CROSS
 - WOOD ST INTERSECTS
 - E COLORADO ST INTERSECTS
 - E DELOS ST INTERSECTS
 - 401 Apartments
 - 403 Apartments
 - 407 Marlow Maynard T @ 222-8254
 - E ISABEL ST INTERSECTS
 - 442 Wilson C M 227-5431
 - Munoz Theresa 226-7139
 - E CONGRESS ST INTERSECTS
 - CONCORD ST INTERSECTS

- E GEORGE ST INTERSECTS
- 567 Straus Steve H @ 222-4889
- E STEVENS ST INTERSECTS
- 578 No Return
- 583 Peterson Wm E @
- E KING ST INTERSECTS
- 611 Fike Robt L @ 226-0049
- 612 No Return
- 620 Vacant
- ELIZABETH ST INTERSECTS
- 626 Roeller Herbert G @ 227-4852
- 627 Gaston Harry H @ 224-1071
- 632* Roeller Mark H @ 225-8078
- E BAKER ST INTERSECTS
- 665 Vacant
- E MORTON ST INTERSECTS
- 681 Gaston Minnie S Mrs @ 224-8334
- 693 Achman Vernon L @ 224-5269
- 705 Longbehn Henrietta F @ 224-3578
- E PAGE ST INTERSECTS
- 712 Bloomquist Harold E @ 222-0102
- 720 Kratzke Robt A Jr @ 222-5650
- 726 Lowrie Louise E @
- 732 Hostetler Wayne E @ 222-8774
- E SIDNEY ST INTERSECTS
- 755* Smith Lloyd 222-0282
- 757 Ortiz Janice L 226-4725
- 759* Marlowe Michele F 224-3077
- 761 Auge Marie Mrs 227-6910
- 763* Amick Kathleen S
- 765 Elsen Isabel R 225-2956
- 767* Wickstrom Florence Mrs 227-3901
- 769 No Return
- E CURTICE ST INTERSECTS
- 772 Albrecht Kenneth 224-6936
- 773 Eastvold Carl L @ 225-6825
- 774 Albrecht Laurence W @ 226-4489
- 782 Albrecht Robt W @ 222-5440
- 787 Boulos Boulos I @ 226-5381
- E BELVIDERE ST INTERSECTS
- 801 Atkins Elby @ 224-2129
- Riese Donald

LOMBARD AV —FROM S MILTON ST WEST 1 SOUTH OF ST CLAIR AV

- ZIP CODE 55105
- 920* Isom Leamon @ 224-2571
 - 921 Jameson Homer E @ 227-2832
 - 924 Lance Fredk F @ 227-1669
 - 925 Kurzweg Anna M @ 226-7050
 - Kurzweg Ruth C @ 226-7050
 - 929 Climaseal Inc home improvement contr 227-1586
 - Faltsek Lesley A @ 227-1586
 - 932 Anderson A
 - 933 Witt Peter F @ 227-4807
 - 934 Cook Vanessa 224-8261
 - 937 Bradley Raymond J @ 226-2276
 - 938 Takle Ira K @ 227-2877
 - 941 Krumpelmann Genevieve C Mrs @ 226-4898
 - 944 Stilwell Lanita K Mrs @ 226-2946
 - * Wolkerstofer Terrance J 224-2598
 - 947 Rabe Vernon V @ 227-2625
 - 949 May Marion Mrs @ 226-2749
 - 950 Gregoret Oleh S @ 226-3943
 - 955 Larson Leland @ 225-1920
 - 956 Moloney Estelle E Mrs @ 225-4416
 - 959 Stokes Peter E @ 227-3478
 - 964* Schultz Wesley C @ 226-6789
 - 969 Rumble Kathryn H Mrs @ 226-0044
 - 970 Dickinson Saml G @ 226-7533
 - 975 Gregoret Serge @ 226-0207
 - 980* London Ronald @
 - 981 Eggert Richd T @ 227-6800
 - 982 Holmes Harry H @ 225-6362
 - 985 Fahey Wm T @ 225-2366
 - 989 Weisberg Maurice D @ 225-0432
 - 997 Holmes John R @ 226-0975
 - BENHILL RD INTERSECTS
 - 1020 Tammen Cecil M @ 226-6845
 - 1026 Mayo Walter L Jr @ 225-5776
 - 1029 Dickens Jesse W @ 226-9315
 - 1030 Hughes Frank R @ 222-5438
 - 1033 Stasjon James F @ 227-5396
 - 1036* Cutting Raymond C @ 225-9300
 - 1037 Canan Ella M Mrs @ 226-5313
 - 1040 Miller Helen Mrs Mrs @ 225-3525

LITCHFIELD ST —FROM 936 SYLVAN WEST 1 SOUTH OF FRONT AV

- ZIP CODE 55117
- 39 Milner Mark R @ 488-4265
 - 44 Paulson Lucille C @ 489-0958
 - 45 Falz Magdaline Mrs 488-3985
 - 47 No Return
 - 48 Fox David D @ 488-9647
 - 51 Hannon Michl P @ 488-1100
 - 52 Marrier Richd E @ 489-7729
 - 57 Bierwerth Helmut J @ 488-8637
 - 59 Van Kampen Dennis C @ 489-5315
 - 62 Thomas Albert F @ 489-6087
 - 64 Frenning Harry @ 489-5308
 - 68 Rogalla Adeline F Mrs @ 489-0142
 - 69 Jensen Genevieve B Mrs @ 488-1365
 - 72 Vacant
 - 77 Oehme Evelyn Mrs @ 488-1721
 - 85 Sherman Lawrence R @
 - 91 Wood Charles R @ 489-2857
 - PARK ST INTERSECTS
 - 95 Cody Edw J @ 488-9933
 - 98 Vacant
 - 101 Herseith Oscar A 488-8586
 - Schultz Louise M Mrs @ 489-7875
 - 104 Watzelt Leroy J @
 - 105 Jessen Mona J Mrs @ 488-4336
 - 106 Van Tassell Earl E @ 488-0117
 - 107 Mc Donough Harold @
 - 110* Ehrenreiter Len 488-0001
 - Wandro Robt E
 - * Mammenga Penny E
 - * Hunt Margt 489-6760
 - 114* Albee Judy R 488-9840
 - Vanos Wayne P 488-7685
 - 115 Tingerthal Wm H @ 489-0878
 - 118 Wetschreck Marian 489-4257

MINNEAPOLIS: 901 NICOLLET MALL
 NORTHTOWN SHOPPING CENTER
 UNIVERSITY & HWY. 10 (BLAINE)
 ROSEDALE SHOPPING CENTER
 ST. PAUL, WABASHA AT SIXTH

Young Quinlan

MIDLAND NATIONAL BANK

Of Minneapolis

401 Second Ave., South

Minneapolis, Minn. 55480

Hours 9 to 4
 "Early and Late" Window in Outer Lobby
 7:30 - 9 A.M. and 4 - 5:30 P.M.
 Drive-Thru Bank 7:30 to 5:30
 Member Federal Deposit Insurance Corporation

CALL 372-7000

The reproduction of R. L. Polk & Co. directories has been made in accordance with the terms and conditions of an agreement between Historical Information Gatherers, Inc. (HIGs), and R. L. Polk & Co. The directories may not be further reproduced without permission.

REAL ESTATE SALES
GENERAL INSURANCE
MORTGAGE LOANS
PROPERTY MANAGEMENT

CLAPP-THOMSSON CO.
REALTORS

605 MINNESOTA BLDG.
222-7311
APPRAISALS—RENTALS

327

LINWOOD AV—Contd

- Hansen Gerald 226-2002
1039 Birtz Joseph M Jr @ 225-7184
S OXFORD ST INTERSECTS
1042 Armstrong Franklyn J @ 226-1827
1043 Connelly Danl C @ 226-1539
1048 De Vir J Frederic @ 227-4188
1049 Boody Beatrice E Mrs @ 226-8647
1053 Mc Monigal Robt J @ 225-1703
1054 Hoffmann Netta E Mrs @ 225-7103
1057 Halseth Christine E Mrs @ 226-8349
1058 Glaser John R @ 227-3977
1061 Kuhn Florence J Mrs ins broker @ 226-5716
1062 Mueller Mary M @ 225-8181
1064 Nuessle Walter G Jr @ 227-5200.
1067 Kenny Philip J @ 225-1236
1071 Hampl Stanley R @ 226-7629
1074 Greenman John W @ 227-4068
1077 Battey Viola V Mrs @ 226-4550
1078 Mc Elver Robt P @ 227-1036
1082 Medinger Robt L @ 225-2893
1086 Gaver Carl L @ 225-9226
1090 Mc Elrath Karl T @ 226-1869
1095 Mc Donald Robt M 224-8468
S LEXINGTON PKWY INTERSECTS

LITCHFIELD ST —FROM 936 SYLVAN WEST, 1 SOUTH OF FRONT AV

- ZIP CODE 55117
39 Milner Mark R @ 488-4265
44 Paulson Lucille C @ 489-0958
45 Falz Theo W 488-3985
47 Miller Harold J 488-7807
48 Fox David D 488-9647
51 Hannon Michl P @ 488-1100
52 Marrier Richd E @ 489-7729
57 Bierwerth Helmuth J @ 488-8637
59 Van Kampen Dennis C @ 489-5315
62 Thomas Albert F @ 489-6087
64 Frenning Harry @ 489-5308
68 Rogalla Adeline F Mrs @ 489-0142
69 Jensen Genevieve B Mrs @ 488-1365
72 Solinski Leo A @ 489-7534
77 Oehme Walter L @ 488-1721
85 Sherman Lawrence R @ 488-9041
91 Vacant
PARK ST INTERSECTS
95 Cody Edw J 488-9933
98 Stenwick Agnes M @ 488-1355
Gilson Lorayne P Mrs 488-6828
101 Herseth Oscar A 488-8586
Schultz Arth G 489-7875
104 Krech Sharon Mrs @ 489-7692
105 Jessen Wm J @ 488-8002
106 Van Tassell Earl E @ 488-0117
107 Mc Donough Harold @
Lindemoen Roger D 488-5834
110 Vacant
Vacant Upper
114 Hammes John G 488-9804
Vanoss Wayne P 488-7685
115 Tingerthal Wm H @ 489-0878
118 Walton Dennis E 488-9565
Skooq Wallace A 488-1144
119 Hable Marion M Mrs @ 489-6567
121 De Mers Ida M Mrs @ 488-1925
122 Patnode Christine Mrs @ 488-5348
125 Zwinger Maria Mrs @ 488-1931
126 Hoglund Edw W 489-4775
130 Apartments
1 Huber Geo J 488-1801
2 Yeager Arth L 489-0542
3 Clang Nellie L Mrs 489-0661
4 Crosland Mary V
5 Huber Mary M Mrs 489-9506

LITTLE CANADA RD —FROM E IDAHO AV NORTHWEST, 1 WEST OF EDGERTON ST

ZIP CODE 55101

LIVINGSTON AV —FROM WATER SOUTHEAST AND SOUTH, 1 WEST OF S ROBERT

ZIP CODE 55107

- E FILLMORE AV INTERSECTS
E FAIRFIELD AV INTERSECTS
146 Lee's Metal Co junk dir 225-2000
E INDIANA AV INTERSECTS
E CHICAGO AV INTERSECTS
PLATO AV INTERSECTS
C G W RY CROSSES
WOOD ST INTERSECTS
346 Dalzell Francis W 225-6926
348 Hale Burleigh F 225-1795
349 Casey Kenneth T 227-3464
Erickson Olive M Mrs @ 222-1479
352 Schomaker Ben J @ 222-6983
357 Anderson Beatrice I Mrs 224-0427
359 Flores Arnulfo 226-0739
361 Campeau Conrad G 226-8766
363 Treptow Pearl Mrs 226-1841
365 Reyes Ernest 224-9522
E COLORADO ST INTERSECTS
372 Devereaux Robt J 225-1888
374 Giles Margt M Mrs 226-1466
376 Gramling Helen Mrs 225-2045
377 Moseng John E @ 222-7909
378 Vacant
385 Rea Thos @ 222-8284
386 Robledo Herminia A Mrs 226-4258
391 Bravo Le Roy G 222-6403
E DELOS ST INTERSECTS
401 Apartments
1 Vacant
2 Vacant
403 Apartments
3 Vacant
4 Vacant
5 Vacant
6 Marlow Leonard S 225-0431
407 Marlow Maynard T @ 222-8254
E ISABEL ST INTERSECTS
442 Bernard Kathleen M Mrs 225-6639
Hafiz Geo J 226-6130
E CONGRESS ST INTERSECTS
CONCORD ST INTERSECTS

E GEORGE ST INTERSECTS

- 567 Straus Steve @ 222-4889
E STEVENS ST INTERSECTS
578 Stone Ernest E @ 226-5319
583 Backlund Mildred E Mrs @ 226-9102
E KING ST INTERSECTS
611 Fike Robt L @ 226-0049
612 Dempsey Patk W @
620 Wolter Myron L 224-0039
ELIZABETH ST INTERSECTS
626 Roeller Herbert G @ 227-4852
627 Gaston Harry H @ 224-1071
632 Muma Steph B @ 222-1086
E BAKER ST INTERSECTS
665 Nentwig Frank A Jr @ 226-3205
E MORTON ST INTERSECTS
681 Gaston Minnie S Mrs @ 224-8334
693 Achman Vernon L @ 224-5269
705 Longbehn Henrietta F @ 224-3578
E PAGE ST INTERSECTS
712 Bloomquist Harold E @ 222-0102
720 Kratzke Robt A Jr @ 222-5650

- 726 Brunner Thos @ 224-6752
732 Prebalick Martha M Mrs @ 222-8269
E SIDNEY ST INTERSECTS
755 Auge Patk 227-6910
757 Enright Shirley S Mrs
759 Lanahan Diane B Mrs 226-6613
761 Crook Gloria 224-6093
763 Sierras Louise A Mrs 226-9842
765 Vasquez Richd S 222-7203
767 Thul Kenneth L 226-2446
769 Delao Kathy A Mrs 225-8231
E CURTICE ST INTERSECTS
772 Vacant
773 Eastvold Carl L @ 225-6825
Olson Lucille M Mrs
774 Albrecht Laurence W @ 226-4489
782 Albrecht Robt W @ 222-5440
787 Kanavati Essa Rev @ 226-5151
E BELVIDERE ST INTERSECTS
801 Atkins Elby @ 224-2129
Peterson Kathy
807 Rieck Richd E 226-5891
E WINONA ST INTERSECTS
E WYOMING ST INTERSECTS
867 Eggum Donald O @ 227-6939
E ANNAPOLIST ST INTERSECTS

LOEB ST —FROM 590 LAWSON AV NORTH AND NORTHEAST 1 EAST OF N DALE ST

- ZIP CODE 55117
1018 Heinen Mae Mrs @ 489-0642
1019 Gustafson Lennard J @ 488-1059
1023 Hanson Herbert E @ 488-1537
1028 Gibb Nelle M Mrs @ 489-7843
Mc Kusky Blanche Mrs 488-5345
1029 Ksiazek Edw R @ 489-2514
1030 Nelson Conrad R @ 488-4778
1033 Howard Herbert C @ 488-1087
1036 Iverson Joann M Mrs @ 488-8817
1039 Phillips Fred G @ 489-0757
1042 Vadnais Edw C @ 489-1759
1043 Connell Benj H @ 488-1902
1046 Ross Albert G @ 488-4816
1049 Baker James L @ 489-1514
1050 Menard Charles L @ 488-9014
Chuck's Towing Service 489-2020
1054 Strohmayr Frank J @ 489-2905
1055 Kowalski Bernard F @ 489-2505
W COOK AV INTERSECTS
1060 Briggs Geo C @ 489-1457
1061 Millette Ervin J @ 489-1675
1068 Bruckner K L 488-7005
1071 Klett Walter C @ 489-1082
1072 Gibis Robt F @ 489-5583
1079 Wade Harry M @ 488-4694
1082 Clark Clyde C @ 489-0469
1090 Kiesling Amelia Mrs @ 489-6081
1094 Donovan Steven J 488-7389
1103 Du Bay Roy 488-5605
W JESSAMINE AV INTERSECTS
1107 Carter Maude C Mrs @ 489-1676
W GERANIUM AV INTERSECTS
1151 Scott Guy V @ 488-1431
1159 Reinhardt Chris F @ 488-4851
1185 Reinhardt Dale A @ 488-4851
1195 Bednar John L @ 489-2754
1197 Lewis J T
1211 Logajan Constance G Mrs @ 489-9407
1217 White Clifford T @ 488-7404
1219 Meyer Sebastian G @ 488-5238
W MARYLAND AV INTERSECTS

COATES RENTALS

605 COMO AVE.
TEL. 488-0234

ACME METAL SPINNING, INC.
COMPLETE MODERN EQUIPMENT—FOR SPINNING
98 43rd Ave., N. E. (Fridley)
Tel... 788-9051

MINNEAPOLIS COLLECTION BUREAU, INC.

PROMPT PERSONALIZED SERVICE

1200 2nd Ave. S.
(Minneapolis)

Tel. 335-8737

The reproduction of R. L. Polk & Co. directories has been made in accordance with the terms and conditions of an agreement between Historical Information Gatherers, Inc. (HIGs), and R. L. Polk & Co. The directories may not be further reproduced without permission.

MINNESOTA'S LARGEST CHEVROLET DEALER

DOWNTOWN CHEVROLET COMPANY

1301 Harmon at 13th Always Ready To Serve You Tel. 339-8631

811 East 7th Street

COMPLETE SALES AND SERVICE

NEW USED

MERIT CHEVROLET CO.

Tel. 774-5911

THE STOCK YARDS NATIONAL BANK LOANS

AUTOMOBILE REAL ESTATE HOME IMPROVEMENT MEMBER F.D.I.C.

Phone 451-1331

Exchange Bldg. So. St. Paul



- LINWOOD AV—Contd**
- 932 Bombberg Allan A @ 226-6790
 - 935 Jacob Bernard M @ 226-2875
 - 936 Machovec James F @ 225-6907
 - 939 Johnson E Julia @ 226-0868
 - 942 DeRosia Paul J @ 226-6066
 - 943 Urban Roger
 - Stearns Eunice W Mrs @ 225-8073
 - 948 Ontko Danl G @ 225-0175
 - 949 Rosel Richd G @ 225-2874
 - 952 Miller Mabel H Mrs @ 226-4586
 - 955 Peterson Hulda Mrs @ 226-4997
 - 958 Aberg Harry A @ 225-7735
 - 959 Long Eliz T Mrs @ 226-7167
 - 963 Vacant
 - 964 Gregg Henry A @ 225-2835
 - 968 Mikulak Peter H @ 225-4473
 - 969 Young Douglas S @ 225-7975
 - 972 Edwards Richd B @ 226-2291
 - 973 Jenny Vincent C jr @ 225-6336
 - 975 Marrinan Jas W @ 226-5980
 - 976 Salves Marie @ 226-5960
 - Chatsworth intersects**
 - 988 Hausler Rudolph C @ 225-4528
 - 994 Peters John C @ 226-7455
 - 995 Olson Frances L Mrs @ 225-5517
 - 998 Summ Clarence J @ 225-3946
 - 1002 Nielsen Borg R @ 226-0334
 - 1003 Bouttell Leo R @ 226-0053
 - 1006 Crego Ernest W @ 226-3736
 - 1007 Farrell Chas A @ 227-2759
 - 1010 Hoschka Arth A @ 224-6375
 - 1011 Omodt Hugh M @ 226-3253
 - 1014 Sadek Jos F jr @ 226-1945
 - 1016 Sundberg Alf R jr @ 227-6202
 - 1017 **Linwood Apts**
 - A Quinby Donna B Mrs
 - B Leighton Evon 225-7566
 - 1 Smith Margt Mrs 226-3640
 - 2 Foster Geo W @ 226-3674
 - 3 Peabody Alice Mrs 226-0921
 - 4 Bassett Edna Mrs 226-5431
 - 5 Johnson Jennie C Mrs 225-3675
 - 6 Brennan Alice D Mrs 224-0431
 - 7 Steen Hilder H Mrs 226-2372
 - 8 Defield Laura A 227-1742
 - 9 Blanchard Astrid E Mrs 227-4192
 - 10 Polaski Mae C 227-3058
 - 11 Hurley Ann Mrs 225-6481
 - 12 Brobst Theresa R Mrs
 - 1020 Williams Geo H @ 225-4043
 - 1023-25 **Linosceo Apts**
 - A Schroeder Marilyn R 227-5478
 - D Vacant
 - 1 Tucker Bertha B Mrs 225-7169
 - 2 Vacant
 - 3 Morgan Jonathan H 227-6208
 - 4 Fechner Hilde F Mrs 227-5963
 - 1024 Kirkwold Robt W @
 - 1032 Culligan Robt E @ 227-4492
 - 1035 Snow Dorothy B Mrs @ 227-2276
 - 1038 Ryan Tim M @ 225-4146
 - Passeri David 226-5564
 - 1039 Britz Jos M jr @ 225-7184
 - Oxford intersects**
 - 1042 Armstrong Franklyn J @ 226-1827
 - 1043 Connelly Danl C @ 226-1539
 - 1048 DeVir J Frederic @ 227-4188
 - 1049 Boody Hurd @ 226-8647
 - 1053 McMonigal Robt J @ 225-1703
 - 1054 Hoffmann Meta E Mrs @ 225-7103
 - 1057 Halseth Alvin C 226-8349
 - 1058 Glaser John R @ 227-3977
 - 1061 Kuhn Florence J Mrs @ 226-5716
 - 1062 Mueller Mary M @ 225-8131
 - 1064 Muessel Walter G jr @ 227-5200
 - 1067 Kenny Philip J @ 225-1236
 - 1071 Hampl Stanley R @ 226-7629
 - 1074 Greenman John W @ 227-4068
 - 1077 Battey Blaine L @ 226-4550
 - 1078 McEiver Robt P @ 227-1036
 - 1082 Medinger Robt L @ 225-2893
 - 1086 Gaver Carl L @ 225-9226
 - 1090 McElrath Karl T @ 226-1869
 - 1095 Schrantz Geo N @ 227-5639

- 39 Milner Mark R @ 488-4265
- 44 Paulson Sanford @
- Paulson Lucille @ 489-0958
- Paulson Edw @
- 45 Markfelder Geo A @ 488-1171
- 47 Halverson Richd L 448-3147
- 48 Wold Beverly J Mrs 488-6149
- McCarthy Bessie Mrs 489-6512
- 51 Hannon Michl P @ 488-1100
- 52 Marrier Richd E @ 489-7729
- 57 Bierwerth Helmuth J @ 488-8637
- 59 Viger John A @ 488-1581
- 62 Thomas Albert F @ 489-6087
- 64 Frenning Harry @ 489-5308
- 68 Rogalla Lawrence R @ 489-0142
- 69 Jensen Louis L @ 488-1365
- 72 Solinski Leo A @ 489-7534
- 77 Oehme Walter L @ 488-1721
- 85 Jones Wendell F @ 488-1752
- 91 Carroll Roy D @ 489-3822
- Park intersects**
- 95 Burnett Forrest D
- 98 Long Louis E @ 488-1355
- Dunn Thos L 488-3444
- 101 Herseeth Oscar A 488-8586
- Schultz Arth G 589-7875
- 104 Lynch Thos 489-2471
- 105 Vacant
- 106 Borgestad Mathias T @ 488-1829
- 107 Jacobowitch Jos F @ 488-1266
- 110 Mueller Helen Mrs
- Lunsman Dora C Mrs 488-6869
- 114 Frechette Lloyd J
- Faner David I 489-5086
- 115 Tingerthal Wm H @ 489-0878
- 118 Ulik Anthony M @ 488-3518
- Ulik Thos V @ 489-7485
- 119 Salisbury Helen M Mrs @ 488-8400
- 121 DeMers Ida M Mrs @ 488-1925
- 122 Patnode Christine Mrs @ 488-5348
- 125 Zwinger Maria Mrs 488-1931
- 126 Eichinger Joseph F @ 489-5001
- Johnson Paul G
- 130 **Apartments**
- 1 Huber Geo J 488-1801
- 2 Sanders Veronica Mrs
- 3 Clang Nellie L Mrs 489-0661
- 4 Barrette Helen J Mrs 488-3272
- 5 Forside Donald G 488-8846

LITTLE CANADA RD—From E Idaho av northwest

- 8
- LIVINGSTON AV—From Water southeast and south, 1 west of S Robert Fillmore av intersects**
- Fairfield av intersects**
- 133 Twin City Textile Mills Inc waste dlrs 224-5758
- 136 Farsht Co poultry dlrs
- 146 Lee's Salvage scrap mtl 225-2000
- Indiana av to Plato av intersects**
- CGWRY crosses**
- Wood intersects**
- 346 Dalzell Francis W 225-6926
- 348 Nelson Clinton G
- 349 Erickson Martin S @
- Casey Kenneth T 227-3464
- 352 Schomaker Ben J 222-6883
- 357 Siremtke Margt Mrs
- 358 Manchaca Evangeline R Mrs
- 361 Wanna Mary E Mrs
- 363 Boterman Fredk W 227-4339
- Independent Typewrtr Serv 227-4339
- 365 Reyes Ernest 224-9522
- Colorado intersects**
- 372 Devereaux Robt J 225-1888
- 374 Giles Frank J 226-1466
- Asfeld David L 227-1617
- 376 Gramling Earl J 225-2045
- 377 Moseng John E @ 222-7909
- 378 Truhler Chas J @ 226-7698
- 379 Hahn John @
- 382 Orris Mary Mrs @ 222-3146
- 385 Rea Thos @ 222-8284
- 386 Ketchum James H

- 388 Myhre Wayne W 222-6967
- Kratzke Myron
- 390 Alt Laverne
- 391 Bravo LeRoy G 222-6403
- 392 Brown John C
- 400 Moryn John J 225-8011
- Delos intersects**
- 401-03 **Apartments**
- 1 Saros Marion 224-6183
- 2 Gilbert Joseph J 225-8018
- 3 Leisch Theo E
- 4 Saros Harvey
- 5 Perpault Lewis N 225-5917
- 6 Reinke Charles C 225-8450
- 407 Anderson Lynn B @ CA4-2607
- 419 Engelbretson Melvin G @ 227-1503
- Isabel intersects**
- 442 Mansur Barcita Mrs @ 226-3800
- Bernard Harry C 225-6639
- Congress intersects**
- Concord intersects**
- Winifred intersects**
- Robie intersects**
- George intersects**
- 567 Frey Carol A 226-3858
- Straus Steve @ 222-4889
- 578 Murray Robt S @ 222-8122
- 583 Backlund Maurice A @ 226-9102
- King intersects**
- 611 Fike Robt L @ 226-0049
- 612 Dempsey Patk W @
- 620 Lancette Paul B @ 222-4047
- Elizabeth intersects**
- Baker intersects**
- Morton intersects**
- 626 Roeller Herbert G @ 227-4852
- 627 Gaston Harry H @ 224-1071
- 632 Bahls LeRoy L @ 224-7992
- 665 Nentwig Frank A @
- 681 Gaston Minnie S Mrs @ 224-8334
- 693 Achman Vernon L @ 224-5269
- bsmt Vacant
- 705 Longbehn Audrey N @
- 712 Bloomquist Harold E @ 222-0102
- 720 Nelson Chas W @
- 726 Brunner Thos @ 224-6752
- 732 Prebalick Martha M Mrs @ 222-3269
- Sidney intersects**
- 755 Steichen Eug A
- 757 Enright Shirley S Mrs 226-9436
- 759 Carter Byrill Mrs
- 765 Robb Robt R 227-5942
- 761 Blanchard Irma 226-6240
- 767 No Return
- 769 Otto Joseph P 224-2156
- Curtice intersects**
- 772 Albrecht Robt W 222-5440
- 773 Olson Lucille M Mrs
- Eastvold Carl L @ 225-6825
- 774 Albrecht Lawrence W @ 226-4489
- 782 Jankowski Hattie M @ 227-1233
- 787 Rowley Clarence @ 224-9590
- Belvidere intersects**
- 801 Atkins Elby 224-2129
- 807 Lubrant Henry J @ 225-3056
- Winona intersects**
- Wyoming intersects**
- 867 Eggum Donald O @ 227-6939

- 27
- LOEB—From 590 Lawson av north and northeast, 1 east of Dale**
- 1018 Heinen Mae Mrs @ 489-0642
- 1019 Gustafson Lennard J @ 488-1059
- 1023 Hanson Herbert E @ 488-1537
- 1028 McKusky Blanche Mrs 488-5345
- Gibb Nelle M Mrs @ 489-7843
- 1029 Ksiazek Edw R @ 489-2514
- 1030 Nelson Conrad R @ 488-4778
- Shevel Donald P @ 488-4879
- 1033 Howard Herbert C @ 488-1087
- 1036 Iverson Roger M @ 488-8817
- 1039 Phillips Fred G @ 489-0757
- 1042 Vadnais Edw C @ 489-1759
- 1043 Connell Benj H @ 488-1902
- 1046 Ross Albert G @ 488-4816
- 1049 Baker James L @ 489-1514

LITCHFIELD—From 936 Sylvan west, 1 south of Front av

H. M. SMYTH COMPANY, INC.

CREATIVE ARTISTS, LITHOGRAPHERS, PRINTERS

POINT OF PURCHASE MATERIAL

St. Paul 13, Minn. Telephone 646-4544

The reproduction of R. L. Polk & Co. directories has been made in accordance with the terms and conditions of an agreement between Historical Information Gatherers, Inc. (HIGs), and R. L. Polk & Co. The directories may not be further reproduced without permission.



BERRY CHEVROLET CO.

Highest Cash Prices Paid for Used Cars and Trucks
917 Grand Ave. cor. Milton Tel. Capital 6-3403

LINWOOD AV—Contd
907A Prescott Grace M Mrs
920 Couture Jas A
910A Rybak John F
911A Manthe Wm C
912A Cameron Wallace F
915A McEllistrem Alicia
916A Orensteen Allen C
917A Simons Milton J
917A Oakland Carl E
919A Sagarsky Morris W
922A Murphy Kenneth A
923A Barbeau Robt P
928 Vacant
929A Pratt Richd A
932A Bombarg Allen A
935A Alrhart Darlene Mrs
936A Machovec Jas F
939A Johnson E Julia
942A DeRostia Paul J
943A Stearns Eunice W Mrs
948A McHale Robt F
949A Fisher Dan W
952A Miller Mabel H Mrs
955A Peterson Hulda Mrs
958A Aberg Harry A
959A Long Jas E
963A Kelly Louis J
964A Gregg Henry A
968A Mikulak Peter H
969A Creceius Saml B
972A Betz Helen M Mrs
973A Young Douglas S
975A Murrinan Jas W
976 No return
988A Hausler Rudolph C
994A Peters John C
995A Olson Ralph M
998A Orloff Marvin W
1002 Nielsen Borg R
1003A Bouttell Leo R
1006A Crego Ernest W
1007A Farrell Chas A
1010A Melanson Jos E
1011A Omodt Hugh M
1014A Sadek Jos F jr
1016A Roth Valentine C
1017 Linwood Apartments
A Zimby Donna Mrs
B Pastorius Damian A
C Welsh John E
2 Johnson Jennie C Mrs
3 Peabody Alice Mrs
4 Wolfram Henrietta P Mrs
5 Bassett Edna Mrs
6 Clark Alphiad A Mrs
7 Steen W S Mrs
8 Hurley Ann Mrs
9 Blanchard Astrid E Mrs
10 Steinmetz Nicholas
11 Polaski Mae C
12 Staples Alice E Mrs
Street continued
1020A Williams Geo H
1023-25 Linosoco Apartments
A Redmond H W
1 Healy Roger M
2 Nelson Perry L
3 Nelson Louise W Mrs
4 Fechner Hilde F Mrs
Street continued
1024A McMonigal Robt J
1032A Sorum Wesley B
1035A Snow Dorothy B Mrs
1038A Olson Harold E
A Weaver Chas R
1039A Britz Jos M
1042A Armstrong Franklin J
1043A Connelly Danl C
1048 DeVir J Frederic
1049A Body Hnd
1053A Husting Peter J
1054A Hoffmann Metta E Mrs
1057A Halseth Alvin
1061A Kuhn Elsnor G
1062A Mueller Stella M Mrs
1064A Nussle Walter G jr
1067A Kenny Phillip J
1071A Hampl Stanley R
1074A Greenman John W
1077A Batty Blaine L author
1078A Ferden Stein
1082A Tudor Richd B
1086A Gaver Carl L
1090A McElrath Karl T
1095A Schrantz Geo N

62A Thomas Albert F
64A Frenning Harry
65A Rogalla Lawrence R
69A Jensen Louis L
72A Solinski Leo A
77A Oehme Walter L
85A Jones Wendell F
91A Carroll Roy D
Park intersects
93A Hentges Jacob H
98A Long Louis E
A Dunn Thos L
101A Herseith Oscar A
104A Ahlberg Matilda Mrs
105A Weyandt Jas A
106A Borgestad Mathias T
107A Hollerback Thos
A Jacobowitch Jos F
110A Gussenhoven John J
Johnston Lillian Mrs
114A Seifred Harold
115A Tingerthal Wm H
118A McClellan Leon F
118 Gibeau Richd
119A Sailsbury Thos F
121A Demers Henry J
122A Girer John H
125A Zwinger John R
126A Schlbonski Jas G
130 Apartments
A Nelson Mildred Mrs
2 Olzenak John F jr
3 Chang Nellie L Mrs
4 Peters Elfa A Mrs
5 Huber Geo J

LIVINGSTON AV—From Water se and s to Annapolis, l w of S Robert
Fillmore av intersects
Fairfield av intersects
133A Twin City Textile Mills Inc
waste dics
A Capitol City Distr Co beer
136-46 Economics Laby pilot plant
Indiana av to Plato av intersects
204 United Shipping loading dock
CGWRR crosses
Wood intersects
346A Murray Ford G
348A Nelson Clinton
349A Erickson Martin S
352A Schomaker Ben J
A Schomaker Clem W
357 Johnson Lars A
359A Brewer Ralph J
361A Salisbury Wallace L
362A Berg Ralph
365A Taber Alvin J
Colorado intersects
372A Scott Shirley R Mrs
374A Giles Frank J
A Norton Robt
376A Astfeld Irene L Mrs
377A Moseng John E
378A Truhler Chas J
379A Hahn John
382A Dufour Chas V
Devereaux Robt
385A Felton Jos B
389A Olsen Almon V
A Barbeau Norman V
388A Martin Floyd
390 Mitchell Jas E
391A Rea Ascension
392A Jorgensen Edw
400A Casper Arth
Delos intersects
401-03 Apartments
1 Saros Marion
2 Gilbert Jos J
3 Leisch Theo E
4 Crittenden Robt L
5 Vacant
6 Kleinhaus Robt R
Street continued
407A Anderson Lynn B
419A Engelbretson Melvin G
Isabel intersects
442A Mansur Barcita Mrs
A Mansur Martin J
Congress intersects
Concord intersects
38
Winifred intersects
471A Mitchell J F
Robie intersects
George intersects
567A Miller Joan J
Straus Steve
578 Hunter David
A Murray Robt S
583A Backlund Maurice A
King intersects
611A Fike Robt L
612 Dempsey Patk W
616 No return
620A Theisen Philip L
A Longbehn Henry
Elizabeth intersects
Baker intersects
Morton intersects
626A Roeller Herbert G
627A Kommerstad Stanley F

632A Bahls LeRoy L
642A Gaston Minnie S Mrs
933A Achman Vernon L
Page intersects
705A Longbehn Henry
712A Ramirez Jos M
720 Nelson Chas W
726 Vacant
732A Prebalick Martha Mrs
Sidney intersects
Currtice intersects
772A Albrecht Franklin D
773A Olson Lucille M Mrs
774A Albrecht Laurence W
782A Jankowski Battie M
787A Kahner Harold C
Belvidere intersects
801A Marich John J
A Atkins Elby
807A Yoswa Lawrence J
Winona intersects
Wyoming intersects
85A Miller Minnie F
867A Eggum Donald O

LOEB—From 590 Lawson av n to Geranium av and ne to 550 Maryland av, l e of Dale
1018A Hagen Mike
1019A Gustafson Leonard J
1023A Hanson Herbert E
1028A Gibb Jas L
A Gibb Nelle M Mrs
1029A Ksiazek Edw R
1030 Kretman Donald S
1033A Howard Herbert C
1036A Iverson Roger M
1039A Phillips Fred G
1042A Vadnais Edw C
1043A Connell Benj H
1048A Ross Abert G
1049A Baker Jas L
1050A Fleming Hudson L
1054A Strohmayer Frank J
1055A Kowalski Bernard F
1061A Millette Ervin J
Cook av intersects
1065A Anderson Oscar V
1071A Klett Walter C
1072A Gibis Robt F
1078A Wade Harry M
1082 Clark Clyde C
1090A Pappas John H
1094A Cloutier Arth E
1103A Theodor Chris A
Jessamine av intersects
1107A Carter Albert W
Geranium av intersects
1147A Sarold Elmer L
1151A Scott Guy V
1159A Pfeil Ray A
1185A White Pearl Mrs
1195A Bednar John J
1197A Lewis John T
1207A Logajan Arcadie
1211A Logajan Geo condr
1217A Rose Pauline Mrs
1219A Remackel Mathew F jr

LOMBARD AV—From Milton w to Lexington pkwy, l s of St Clair
920A Lacy Charlotte F
921A Jameson Homer E
924A Lance Fred E
925A Kurzweg Anna R
929A Faltesek Lesley A
932A McDonnell David
A Woodley Maxine M Mrs
933A Sveum LeVon
A Sveum Edwin N
934A Ziskovsky Jos
937A Lotz Grant G
938A Takle Ira K
941A Krumpelmann Genevieve Mrs
944 Borg Robt D
A Johnson Allen B
947A Walsh Edw S
949A May Lovell H
950A Haslett Jas M
955A Prest John M
956A Moloney Thos E
959A Stokes Peter E
964A Livingston Ray F
969A Rumble Kathryn H Mrs
970A Dickinson Saml G
980A Dingle Chas C
982A Holmes Harry H
985A Fahey Wm T
989A Weisberg Maurice
997A Holmes John R
Benhill rd intersects
1020A Granquist Chas L
1026A Mayo Walter L jr
1029A Kocourek Roman A
1030A Howe John E
1033A McGee Wm R
1036A Gerber Bernhardt C
1037A Canan Donnell J
1040A Miller W Oakes

1043A Aretz John M
1045A Pett Albert M
1046A Lawner John M
1049A Magnuson Peter
1050A Pich John S
1053A Pohl Chas J
1054A Ames Bert M
1055A Watson Jos H
1058A Olsen Wm F
1061A Riggs Jas R jr
1064A Frykman Robt W
1068A Sterner Donald C
1069A Millin Jas W
1074A Sullivan Hanna M
1075A Niemeyer Irma H Mrs
1078A Dawson Kate H Mrs
1082A Eha Frank B
1083A Wall Jas O
1088A McAdam Edw L
1089A Fisher Dan W
1092A Mules Jas H
1093A Lamphier Thos J
1099A Anderson Gordon F

LONG AV — From 2285 Ellis nw to 900 Raymond av, l s of Hampden av
2273A Shehrich Elaine L Mrs
2277A Sherman Fern F
2283A Johnson Edwin S
2288A McCordle Leonard H
2289A Allman Edw F
2292A Leslie Roy L
2293A Sample Saml D
2294A Segers Harold A
2296A Callahan Pearl B Mrs
2299A Bray Josephine E
2300 Vacant
2301A Simons Carl W
rear White Mary E Mrs
2304 Kol Inc side cnt
2307A Melgaard Clarence L
Erickson Carl
2315A Stewart Leo C
2316A Sands Olof M
2320A Johnson Gilbert L
2322A Paulson Walter C
Bradford intersects
2328A Cheney Boyd A
2329A Townsend Chas C
2330A Nelson Malcolm W
2333A Hamm Alf H
2334A Johnson Ole J
2337A Karcher Theresa Mrs
2338A Moser Wilbert B
2341 Weber Edw F
2347 Vacant
2349A Timm Emil R
A Drew Chas E
2349A Winchell Cecil C
2356A Dusosky Linden H
2357A Brinkman Chris J
A Boyer Donald W
2359 No return
2363A Schepor Leroy M
2369A Winter J Wm
2370 Vacant
2375 Apartments
10 Yackel Nona L Mrs
20 Donahue Evelyn H Mrs
30 Hayford Larry
40 Smith Clarence H
50 Veego Edna Mrs
2381 Raymond Apts
10 Massie Chas R
20 Meely Bertha
30 Wright Henry A
40 Nelson Richd
2383 Raymond Apts
10 Gordanier Gertrude
20 Wiener Raymond O

LORETO LANE — From Elm w to 13 Smith av, 2 n of Upper Level
315A Todora Jos A
318A Scuro Michl J
A Berquist Evelyn
329A DeMaio Louis
A DeMaio Peter
333A Cook John
rear Cook Frank J
337A Swenson Delano
341A Ferraro Anthony
343A Todora Peter M
351A Cook Angelo M
355A Eghyhazi Ronald J
359A DeCarlo Cosimo J
363A Rainelli Anthony
367A Tallarico Mariano
371A Ferraro Marie M Mrs
375A Fritz Michl J
379 Vacant
383 Brown Clarence
387A Bruzek Geo A
395A Tisthammer Chas

L'ORIENT—From 626 Broadway n to Minnehaha av, w of Mississippi
13th intersects
14th intersects
574 Vacant

CITY DIRECTORY ADVERTISING IS NATIONAL ADVERTISING!
Each edition of your City Directory is widely distributed to free-reference City Directory Libraries located at the Chambers of Commerce of hundreds of other cities. Therefore your ad in the City Directory is seen by buyers from coast to coast.

Advance Stamp Works, Inc.
RUBBER AND METAL MARKING PRODUCTS
138 East 5th St.
Capital 2-2773

The reproduction of R. L. Polk & Co. directories has been made in accordance with the terms and conditions of an agreement between Historical Information Gatherers, Inc. (HIGs), and R. L. Polk & Co. The directories may not be further reproduced without permission.

Signature Furniture and Auto LOANS Up To \$300 "A Loan Our Way is Easy to Pay" MURPHY FINANCE CO. 2d Floor Twin City Federal Bldg. 6th at Robert Tel. Capital 4-4824 "Licensed under Minn. Small Loan Act"

Midway Machine Company Manufacturers and Distributors of Millmaster Vertical Milling Machine 2324 University Ave. (St. Paul) TEL. NESTOR 2794

LINCOLN AV—Contd 1933 Cohen Harry @ 1934 Straus Jack L @ Prior av intersects 77 1943 ASiOng Wm J 1944 Peterson Elmer T @ 1945 Luskay Fred A @ 1947 McGrath Richd H 1948 Becker Guido H @ 1950 Kelley Genevieve A Mrs @ Conway Julia A @ 1954 Green Frank E @ 1955 Scheier Robt W @ 1957 Heininger Anthony E @ 1960 Haas Henry G @ 1962 Atcheson H Zoe Mrs @ 1964 Kesser Mand A Mrs @ 1965 Bell Wallace @ 1968 Stone Clinton S @ 1971 Villars Gerald C @ 1972 Lyksett Sylvan L @ 1973 Nieman Jas H @ 1976 White Steph A @ 1977 Harris Walter R 1981 McCree Donald G @ 1985 Stoffer Jos @ 1988 Ingalls Sarah W Mrs @ 1992 Kaiser Florida Mrs @ 1993 Sundry Orrin E 1996 Pipe Rose M Mrs @ 1997 Miller Francis J @ Schmit Robt J acct 2000 Davis Henry B @ 2001 Korff Lawrence J @ Gabiou Jas E @ 2002 Simmer Eleanor M Mrs @ 2005 Kennedy Mary J Mrs @ 2006 Larson Peter A @ 2008 Bassett Marvin D @ 2009 Franke Walt E @ 2010 Gehan Robt E @ 2013 Gillespie Keith O @ 2014 Hill Thos E @ 2017 Swangstue John R @ 2019 Fried Herman E @ 2022 Johnson Aaron @ 2023 Cheney Mae D Mrs @ 2026 Thuente Raphael G @ 2027 Ullrich Leonard G @ real est 2031 Walsh Arina L Mrs @ 2034 Post Edmund E @ 2035 Murphy Jack T @ 2038 Sweeney Arth H @ 2039 Anderson Richd W @ 2042 Hovig Bernard A @ 2043 Falvey Donald A @ Alton Donald G 2046 Wittmann Frank A @ 2047 Fuhrman Adeline Mrs @ 2049 Ames Fred B @ Cox Robt @ 2050 Coughlin Paul J @ 2053 Tracy M A @ 2057 Cahill Geo @ 2058 Ryan Maurice L @ Cleveland av intersects 2077 Williams Lemuel A @ 2078 Berger Thos N @ Bumbarger Chas J 2081 Palmer Minor B @ 2082 Winter Walter L @ 2083 Bacon Jack M 2085 Sjobeck Albin S @ 2086 Gaughan Arth P @ 2090 Sawyer Leon R 2091 Aezlman Archle M 2095 Brome Clara @ 2096 Smith Luella P Mrs @ 2099 Yale Grace E Mrs @ 2100 Andreas A Calvin @ 2103 Battleson Richd L @ 2107 Knox Wm P @ 2108 Gleason Nora J @ 2109 Gebhardt Henry F @ 2111 Burlingame Wayne R @ 2112 Chiuminatti Anthony L 2113 Ahern Michl F 2115 Schwartz John M 2116 Waldock Kent R @ Moehring Nellie Mrs @ Finn intersects 2122 Nielsen Paul N Jr @ 2123 Ferras Maximilien J @ 2126 Sheine Chas W @ 2128 Glemaker Ella S Mrs @ 2129 McCumber Robt E @ 2134 Ayars Sherman L @ 2135 Kuby Fred A @ Gleason John L @ 2137 Elder Nicholas N @ Tollin Gale A 2142 Nachtrieb Beatrice E 2143 Wamsley Blanche L Mrs @ 2147 Tyler Harold E @ Tuveson Victor E 2150 A Beddie Wm G @ 2152 Olmstead Earl @ 2153 Kearney Nolan C @ 2157 Knobloch Oscar A @ 2160 Burr Raymond A @ 2161 Eppel Oscar W @ 2165 Orth Earl J @ 2166 Lehman David @ 2170 Wimber Mary M Mrs @ 2171 Vachon Harry P @ 2175 Stryk Michl @ 2177 Grotefend Margt L Mrs @

LINDEN—From 132 Mt Alry n to 152 Arch, 3 w of Mississippi 4 4 DeMulling Adeline Mrs Anderson Robt W 605 Schrl Albert @ Schmitz Leonard P 606 Luba @ 608 Metco Evelyn M Mrs 610 Hiller Roy P 611 Schrul Walter H @ Joyce Jas P 612 Minnich Everett 613 Conrad Harold V @ Letto Henry C 614 Goerlich Ronald R @ Glencoe begins 616 Russ Richd @ Belden Robt L 616 1/2 Dobe Rupert 619 Joyce Thos J @ 620 Lund Harold @ 627 Lawler Margt Mrs @ @ Rogers Albert A 628 Curran Martin J @ 632 Gulner David @ 633 Contreras Manuel @ @ Casar Luciano 637 Johnson Gustaf A @ @ Klentz Jas M @ Bagby Jas W 645 Young Howard B @ 21 LINWOOD AV—From 680 Osceola av s and w to 218 N Lexington pkwy, 1 n of StClair av 685 Emerson Edw C @ 690 Washburn Albert O @ 696 Drew Adrian W 700 Follott Peter H @ 703 Guyer Reynolds @ 705 McNally Carlton F Hon @ 709 Cudworth Roger L @ 710 Morgan Geo W @ 712 Huse Harry G @ 715 Clarkon Worrell Jr @ 719 Savage Francis J @ 725 Weyerhaeuser Fredk @ 725 Stevens Howard E @ 726 Hardenbergh Geo @ Grotto intersects 33 740 Cammack Malcolm E @ 748 Taylor Ehelberta G Mrs @ 749 Collins J Louis @ 752 Collins Frances C @ 752 Field Thaddeus C @ 757 Kerwin John J @ 760 Paulson Wallace J @ 761 Cooke Robt G @ 766 Vacant 767 Brown Gordon F @ 772 Millard Glen E @ 781 Perlt Julius L @ 784 Bingham Stanley E @ 785 Koch Theo W @ 791 Raudenbush David W @ 792 Griggs C Milton @ 797 VonBergsen S Axel @ Avon intersects 806 Apartments bsm1 @ Ferraro Michl @ Sterner Earnest G @ McCloskey Gordon W @ 2 Vacant 3 @ Wright Douglas H 4 @ McIntyre Mary S 5 @ LaPlante Fred A 6 @ Fagely Milton D 815 Baer Fernand B @ 827 Sargent Antoinette H Mrs @ No return 831 Danovsky Louis @ 834 Morgan Saml H @ 835 Chapman John V @ 837 Soucheray J Henry @ 840 Koch Margt Mrs @ Beebe Ward L 841 Middleton Albert A @ 849 Donnelly David @ 851 Linwood Apartments 1 @ Robinson Alma E Mrs 2 @ Vos Arth 3 @ Oest Elsa M Mrs 4 Vacant 5 @ Nerat Andrew 858 O'Connor Donald E @ 41 Victoria intersects 862 Burns Ormond C @ 865 Cohen David @ 867 Goldberg Louis D @ 870 Loss Frank L @ 871 Goldstein Sylvan L @ 874 Reizman Abr H @ 875 Kaplan Max J @ 878 Cohen Abr @ 880 Pomeroy Benj A 882 Boden Harry @ 883 Burns Davidson 884 Soucheray Anna C Mrs @ 885 Kanovsky Harry A @ 886 Danz Frank J @ 890 Paymar Gordon G @ 891 Nelson Magda Mrs @ 893 Dalglish John R @ 898 Mueller Albert J @ 899 Wicker Mabel L @

996 902 Moon Edw B 903 Zeff David @ 907 Prescott Grace M Mrs @ Jensen Jerold 910 Rybak Jan F @ 911 Sweet Clarence F @ Manthe Wm C @ 912 Cameron Wallace F @ @ Bridger Chas L 915 Vacant 916 Davis Robt J @ Simon Milton @ 917 Oakland Carl E @ 919 Sagarsky Maurice W @ Milton intersects 922 Murphy Kenneth A @ 923 Vinciguerra Jos O @ 928 Randall Hilda Mrs 929 Pratt Richd A @ 932 Bomberg Allan A @ 935 Stryker John F @ 936 Machovec Jas F @ 939 Johnson E Julia @ 942 DeRosia Paul J @ 943 Stearns Clarence M @ 948 Fahay Wm T @ 948 Maher Leo J @ 952 Miller Mabel H Mrs @ 953 Peterson Arth A @ 958 Aberg Harry A @ 959 Long Jas E @ 963 Kelly Louis J @ 964 Greenman John W @ 965 Foley Louis G @ 969 Franz Alf O Rev 972a Beth Helen M Mrs @ 973a Johnke Duane F @ 975a Marrinan Jas W @ 976 No return Chatsworth intersects 988 Haeuser Rudolph C @ 994 Paters John C Rev @ 995 Olson Ralph M @ 998 Orloff Louis @ 1002 Nielsen Borg R @ 1003 Boutell Leo R @ 1006 Crago Ernest W @ 1007 Farrell Chas A @ 1010 Olyphant Murray J @ 1011a Onest Hugh H @ 1014 Zettl Edw H @ 1018a Eha Frank B 1017 Linwood Apartments (A) @ Haigh Hazel (B) @ Follett Donald K 1 @ Thomas Kath J 2 @ Wendt Clara V 3 @ Peabody Alice Mrs 4 @ Wolgram Henrietta P Mrs 5 @ Bassett Edna N Mrs 6 @ Szepepanski Thos E 7 @ Hean Donald W 8 @ Clark Alphiel A Mrs 9 @ Blanchard Astrid E Mrs 10 Steinmetz Nicholas 11 @ Polaski Mae C 12 @ Staples Alice E Mrs 1020 Williams Geo H @ 1023-25 Linoscoo Apartments (A) @ Lombard John J 1 @ Brisman Harold E 2 @ Hermann Eleanor 3 @ Nelson Fred C 4 @ Hirsel Jean H 1024 @ Hazen Robt L @ 1032 Sorum Wesley B @ 1035 Bremicker Paul B Jr @ 1038 Olson Harold E @ @ Sorum Bennett O 1039 Britz Jos M @ @ Britz Jos M Jr Oxford intersects 1042 Armstrong Franklin J @ 1043 Connelly Danl C @ 1048 DeVir J Frederic @ 1049a Burbank Richd H @ @ Pinsky Irving A @ 1053 @ Husting Peter J @ 1054 @ Hoffmann Metta E Mrs @ 1057 @ Halseth Alvin @ 1058 @ Moran Denis S @ 1061 @ Kuhn Elsmar G @ 1062 @ Mueller Stella M Mrs @ 1064 @ Nuessle Walter C Jr @ 1067 @ Kenny Phillip J @ 1071 @ Hampl Stanley R @ 1072 @ Power Fred S @ 1077 @ Batey Elaine L @ 1078 @ Quirnbach Luhr M Mrs @ 1082 @ Tudor Richd B @ 1086 @ Gaver Carl L @ 1090 @ McFlrath Karl T @ 1095 @ Flanigan Jas H @ LITCHFIELD—From 936 Sylvan w to 936 Rice, 1 s of Front av 5 442 Paulson Sanford M @ 452 Markfelder Geo A @ 44 Loucks Donald E @ 482 McCarthy Beaste Mrs @ @ Andert Nicholas S 512 Dickman Henry G @ 522 Marrier Richd E @ 572 Hejcek Wenzel @ Hickey Edw 582 Vigier John A @ 622 Thomas Albert F @ 642 Frenning Harry @ 682 Bogalla Lawrence R @

LITCHFIELD—Contd 692 Gagnier Ann R Mrs @ 722 Solinski Leo A @ 772 Dehne Walter L @ 852 Jones Wendell F @ 87 Vacant 912 Wilson Robt I @ Park intersects 952 Hentges Jacob H @ 982 Long Louis E @ @ Koch Benedict R 1012 Johnson Wallace R @ @ Herseth Oscar A 1044 Ahlberg C Martin @ 1052 Weyandt Jas A @ 1062 Borgestad Mathias T 1072 @ @ Morris Bruce Lincoln L 1102 Gussenhoven Matilda Mrs 1142 Nordstrom Christine Mrs @ @ Bjorklund Herbert A 1152 Hlibka Steph A @ 1182 McClellan Leon F @ @ Czeszynski Alf 1192 Salisbury Thos F @ 1212 DeMers Henry J @ 1222 Schibonski Jas G 1252 Zwinger John R @ 1282 Paulner Walter A @ @ LaCroix Jos N @ 130 Apartments 1 @ Nelson John P 3 @ Clang Nellie L Mrs 4 @ Hanson Vernon 5 @ Huber Geo J 3 LITTLE CANADA ROAD—Changed to Desoto 48 LIVINGTON AV—From Water se and s to Annapolis, 1 w of S Robert 48 Fillmore av intersects Fairfield av intersects 1332 Twin City Textile Mills Inc waste mfrs 136 StPaul Barrel & Drum Co whse 144-46 Economics Laboratory whse Indiana av to Plato av intersects 2042 Perry B J Coal Co Inc CGWRR crosses Wood intersects 346 @ Einberger Alf P @ 348 @ Einberger John J 349 @ Erickson Martin S @ contr @ State Douglas Larson Robt 352 @ Walsh Danl J @ Hurley Harold 357 @ Smith Edw 359 @ Tabor Alvin J 361 @ Schomaker Ben J 363 @ Moore Alf H 365 @ Bobick John P Colorado intersects 372 Vacant 374 @ Merrick Gordon L @ @ Giles Frank J 376 @ Boehler John H 377 @ Roseng John @ 378 @ O'Donnell Wm 379 @ Hahn John @ 382 @ Dufour Chas V @ 385 @ Nelson Donald E @ 386 @ Flynn Frank J @ @ Hurley Thos 388 @ Conroy Mary O Mrs @ @ Riordan Callista G 390 @ Olsen Almon V 391 @ O'Rourke Jos E @ 392 @ Simones Jos C 400 @ Norman Anthony H Delos intersects 401-03 Apartments 1 Vacant 2 @ Gilbert Jos J 3 Vacant 4 @ Schwintek Leo P 5 @ Bobick John A 6 @ Pieper Ben A 407 @ Smith Alonzo W @ 419 @ Engelbreitson Melvin G @ Isabel intersects 442 @ Moses Barceia Mrs @ @ Moses Martin J Congress intersects Concord intersects 38 Winifred intersects 471 @ Ellingson Lester E @ Roble intersects George intersects 567 @ Spoden Jos F @ @ English Anna M Mrs Stevens intersects 578 @ Parent Albert J 583 @ Backlund Maurice A @ King intersects 611 @ Finch Austin F @ Dolan Wm 612 Dempsey Patk W @ 620 Thelsen Phillip J @ @ Lancette Paul R @ Elizabeth intersects Baker intersects Morton intersects

ANCHOR CASUALTY COMPANY

Casualty and Surety Administrative Office: 2700 UNIVERSITY AVE. • NE 4054 ST. PAUL Pioneer Bldg. Capital 2-6368 MINNEAPOLIS BR 6859

The reproduction of R. L. Polk & Co. directories has been made in accordance with the terms and conditions of an agreement between Historical Information Gatherers, Inc. (HIGs), and R. L. Polk & Co. The directories will not be further reproduced without permission.

954

Home Brand

ON THE LABEL

GRIGGS, COOPER & CO.

St. Paul, Minn.

MEANS GOOD FOOD ON THE TABLE



For
Feminine
Fashions

IT'S THE

FASHION
CIRCLE

cook's

Robert
at Sixth
CE 7392

THE
NEELY

INSURANCE

Agency
GEO. W. BEWELL

520
BREMER
ARCADE

TEL.
GARFIELD
4357

LINDEN AV—Contd
 1902A Haslund Arth E
 1963A Aaga L Jerome
 1906A Philipp Paul H
 1907A Malone Earl J
 1910A Dugan Eug J
 1911A Gores Frank N
 1914A Pappas Wm P
 1915A Hudson Wm S
 1917A Vroman Walter E
 1918A McDonald Jean Mrs
 1921A Jacobson Harry C
 1922A Quinnlivan Sylvia W Mrs
 1926A Perham Irving
 1927A Aird Jas
 1930A Webster Maude M Mrs
 Δ Works Obadiah
 1935A Aird Roderick J
 1937A Giefer Mina A Mrs

Prior av intersects
 1943A StOnge Wm J
 1944A Ide Royal M
 1945A Anderson Arth R
 1947A Evans Edw J
 1949A Hoppe Herbert H
 1950A Kelley Genevieve A Mrs
 1954A Green Frank E
 1955A Pearson Godfrey
 1957A Heininger Anthony E
 1960A Haas Henry G
 1963A Atcheson Zoe H Mrs
 1964A Hesser Hugh A
 1965A Newman Everette R
 1968A Drankwine Thos W
 1971A Villars Gerald C
 1972A Lykes Sylvan L
 1973A MacMaster Lawrence G
 1974A White Steph A
 1981A McCree Donald G
 1985A Stoffer Jos
 1988A Ingalls Sarah W
 Δ Ingalls Eleanor I Mrs
 1992A Firestone Allan L
 1993A McGuire Grace
 1998A Pipe Rose M Mrs
 1997A Miller Francis J
 Δ Schmitz Robt
 2000A Davis Henry B
 2001A Randolph Francis T
 Δ Parnell John C

2002A Simmer Eleanor M Mrs
 2005A Kennedy Mary J Mrs
 2006A Larson Peter A
 2008A Bassett Marvin D
 2009A Crawford Quentin B
 2010A Colgan Robt E
 2013A Grossman Meyer
 2014A Hill Thos E
 2017A Swangstue John E
 2019A Fried Herman E
 2022A Johnson Aaron
 2023A Heen Irene
 2026A Thement Raphael G
 2027A Ullrich Leonard G
 2031A Walsh Harry M
 2032A Post Edmund
 2035A Defiel Michl E
 2038 Sweeney Arth H
 Δ Farrell Emma I Mrs
 2039A McComb Jas
 2042A Hovig Bernard A
 2043A Newcomb Martha A Mrs
 2046A Wittmann Frank A
 2047A Fuhrman Louis
 Δ O'Brien Jas
 2049A Jones Fred E
 2050A Coughlin Paul J
 2053A Tracy Matilda A
 2057A Cahill Geo
 2058A Ryan Maurice L
 Δ Cleveland av intersects

2077A Williams Lemuel A
 Δ Strouse Walter J
 Δ Brown Annie C
 2081A Palmer Minor B
 Δ Winter Walter L
 2083A Cosgrove John J
 Δ Joseph Aabin S
 2086A Godske Wm J
 2090A Whitbeck Henry E
 2091A Smith Wm C
 2095A Marshall Maurice
 2096A Smith Leroy R
 2099A Yale Grace E Mrs
 2100A Andreas A Calvin
 2103A Speer Paul R
 2107A Knox Wm P
 2108A Gleason Nora J
 2109A Winters Garfield N
 Δ Gruber Robt A
 2111A Thompson Saml R
 2112A Murphy Ernest J
 2113A Ahern Michl F
 2115A Schwartz John M
 2118A Whitlock Kent R
 Δ Moelring Nelle
 Finn intersects

Cleveland av intersects
 2077A Williams Lemuel A
 Δ Strouse Walter J
 Δ Brown Annie C
 2081A Palmer Minor B
 Δ Winter Walter L
 2083A Cosgrove John J
 Δ Joseph Aabin S
 2086A Godske Wm J
 2090A Whitbeck Henry E
 2091A Smith Wm C
 2095A Marshall Maurice
 2096A Smith Leroy R
 2099A Yale Grace E Mrs
 2100A Andreas A Calvin
 2103A Speer Paul R
 2107A Knox Wm P
 2108A Gleason Nora J
 2109A Winters Garfield N
 Δ Gruber Robt A
 2111A Thompson Saml R
 2112A Murphy Ernest J
 2113A Ahern Michl F
 2115A Schwartz John M
 2118A Whitlock Kent R
 Δ Moelring Nelle
 Finn intersects

Avon intersects
 806 Apartments
 bentΔ Ehlmann Edw W
 1Δ Sicks Edw W
 2Δ Wright Douglas H
 3Δ Dedon Anna V Mrs
 4Δ McIntyre Mary S
 5Δ LaPlante Fred A
 Street continued
 815A Baer Fernand B
 827A Sargent Antoinette H Mrs

2123A Ferras Maximilian J
 2126A Sheire Mary E Mrs
 2128A Glemaker Swan P
 2129A McCumber Robt E
 2134A Pears Sherman L
 2135A Ruby Fred A
 2136A Holt Robt F
 2137A Felder Nicholas N
 2142A Elliott Geo W
 Δ Knight Seymour H
 2143A Wamsley Blanche L Mrs
 2147A Tyler Harold E Co accts
 Δ Tyler Harold E
 2150A Beddie Wm G
 2152A Olmstead Earl L
 2153A Kearney Nolan C
 2157A Knobloch Oscar A
 2160A Burr Raymond A
 Δ Svensson Burnadine H
 2161A Appel Oscar W
 2165 Orth Earl J
 2166A Seiberlich L Edw
 2170A Wimber Mary M Mrs
 2217A Vachon Harry P
 2175A Stryk Michl
 2177A Davern Jos W

LINDEN—From 132 Mt Airy n to 152 Arch, 3 w of Mississippi
 600 Bishop Orville O
 Costello Michl A
 Δ Doten Truman E
 605A Beksten The D
 Δ Joyce Jas P
 606 Luba Jos
 608 Melco Evelyn M Mrs
 610A Tippel Geo A
 611A Conrad Eug G
 Δ Schmitz Leonard P
 612A Donahue Danl P
 613 Conrad Harold V
 Δ Weiss Andrew J
 614 Hiler Edwin W
 Δ Johnson Clarence F
 Glencoe begins

616A Monjeau Gordon S
 Hiler Jos M
 616A Monjeau Robt L
 618A Joyce Thos J
 620A Lund Harold
 627A Lawler Edw P
 Δ Gervais Edmund L
 628A Curran Martin J
 632A Guiner David
 633A Dahlberg Donald G
 Δ Thul Frank W
 637 Johnson Gustave A
 Δ Fontbonne Lorraine M Mrs
 Δ Frank Morton
 645A Young Howard B

LINWOOD AV—From 680 Osceola av s and w to 218 N Lexington pkwy, 1 n of StClair av
 685A Emerson Edw C
 686A Stringer Rachel M
 700A Pjolliet Peter H
 703A Guyer Reynolds
 705A McNally Carlton F Hon
 709A Cudworth Roger L
 710A Morgan Geo W
 712A Huse Harry G
 715A Clarkson Worrall jr
 719A Savage Francis J
 722A Weyerhaeuser Fredk
 725A Stevens Howard E
 726A Hardenbergh Ianthe B Mrs

Grotto intersects
 740A Dennis Clarence
 748A Taylor Ethelberta G Mrs
 749A Collins J Louis
 751A Collins Frances C
 754A Brewster Eunice Mrs
 757A Kerwin John J
 760A Holmen Robt W
 761A Cooke Robt G
 766A Oppenheimer Wm H
 767A Muller Marie E Mrs
 772A Millard Glen E
 784A Bingham Stanley E
 785A Koch Theo W
 781A Perlt Julius L
 791A Raudenbush David W
 794A Griggs C Milton
 797A Nadeau Theo L

Avon intersects
 806 Apartments
 bentΔ Ehlmann Edw W
 1Δ Sicks Edw W
 2Δ Wright Douglas H
 3Δ Dedon Anna V Mrs
 4Δ McIntyre Mary S
 5Δ LaPlante Fred A
 Street continued
 815A Baer Fernand B
 827A Sargent Antoinette H Mrs

830A Nolan Thos H
 831A Danovsky Louis
 834A Morgan Saml H
 835A Haynie Donald P
 837A Connor Donald E
 840A Messon Jos W
 Δ McHale Alice M Mrs
 841A Hope Lila A Mrs
 849A Goldfish Simon
 Δ Bleibert Henry D
 854 Freng Apartments
 1Δ Shoefeld Frank
 2Δ Shaw Paul H
 3Δ Obst Elsa M Mrs
 4Δ Topping Annie Mrs
 5Δ Verth Andrew
 Street continued
 859A Egan Richd G

Victoria intersects
 862A Burns Ormond C
 863A Cohen David
 865 No return
 867A Goldberg Louis D
 870 Daugherty Frank B
 871A Goldstein Christopher A
 874A Reizman Abr H
 875A Kaplan Max J
 879A Marko Jos J
 880A Pomeroy Benj A
 882A Pomeroy Jas A
 884A Soucheray Anna C Mrs
 885A Kanevsky Harry A
 886A Soucheray J Henry
 890A Paymar Gordon G
 891A Nelson Magda Mrs
 892A Dalgligh John R
 893A Mueller Albert J
 899A Wakeer Mabel L
 902A Truax Margt K Mrs
 Truax Lorraine M piano tchr
 903A Zeff David
 907A Prescott W Herbert
 910 Rybak John F
 911 Under construction
 912A McGinn John P
 Δ Poland Jerome W
 915A McEllis Ailcia
 916A Davis Robt J
 Δ Simon Jerry
 917A Oakland Edw W
 915A Sagarsky Maurice W
 Milton intersects

922A Murphy Kenneth A
 923A Zimmerman Frank R Jr
 928A Edmeier John J
 929A Herrmann John A
 932A Bombard Allan A
 Δ Lifelike Hair Co toupee mfrs
 935A Danz Frank J
 936A Machovec Jas F
 939A Johnson E Julia
 942A Vassau Alphonse E
 943A Stearns Clarence M
 948A Fahey Wm T
 949A Maher Leo J
 952A Miller LeRoy M
 953A Peterson Arth A
 958A Aberg Harry A
 959A Long Jas E
 962A Kelly Louis J
 964A Dickman LeRoy N
 965A Foley Louis G
 969A Burnham Ellina Mrs
 972A Betz Helen M Mrs
 973A Donnelly David C
 975A Marrinan Jas W
 976A Anderson Donald M
 Chatsworth intersects

988A Hausler Rudolph C
 994A Peters John E Rev
 995A Olson Ralph M
 998A Orloff Louis
 1002A Nielsen Borg B
 1003A Boutell Leo R
 1006A Crego Ernest W
 1007A Farrell Chas J
 1010A Meenan Chas J
 1011A Omout Hugh M
 1014A Sandison Jos landscape gdnr
 1016 Vacant
 1617 Linwood Apartments
 (A) Δ Murphy Gerald C
 (B) Δ Omout Hugh M
 1Δ Thomas Kath J
 2Δ Kehr Floyd P
 3Δ Peabody Alice Mrs
 4Δ Wolfgram Henrietta P Mrs
 5Δ Hansen Robt F
 6Δ Szczepanski Thos E
 7Δ Steinmetz Frank Jr
 8Δ Clark Alplid A Mrs
 9Δ Johnson Eva C
 10Δ Steinmetz Nick
 11Δ McGrath Anne C Mrs
 12Δ Staples Willard L
 Street continued

Chatsworth intersects
 988A Hausler Rudolph C
 994A Peters John E Rev
 995A Olson Ralph M
 998A Orloff Louis
 1002A Nielsen Borg B
 1003A Boutell Leo R
 1006A Crego Ernest W
 1007A Farrell Chas J
 1010A Meenan Chas J
 1011A Omout Hugh M
 1014A Sandison Jos landscape gdnr
 1016 Vacant
 1617 Linwood Apartments
 (A) Δ Murphy Gerald C
 (B) Δ Omout Hugh M
 1Δ Thomas Kath J
 2Δ Kehr Floyd P
 3Δ Peabody Alice Mrs
 4Δ Wolfgram Henrietta P Mrs
 5Δ Hansen Robt F
 6Δ Szczepanski Thos E
 7Δ Steinmetz Frank Jr
 8Δ Clark Alplid A Mrs
 9Δ Johnson Eva C
 10Δ Steinmetz Nick
 11Δ McGrath Anne C Mrs
 12Δ Staples Willard L
 Street continued

LINWOOD AV—Contd
 1020A Williams Geo H
 1023-25 Linoscoe Apartments
 (A) Δ Deibler Jos D
 1Δ Collier John T
 2Δ Herrmann Eleanor
 3Δ Nelson Fred C
 4Δ Kennedy Jane M
 Street continued
 1024A Gordon Minnie M Mrs
 Δ Gordon Donald W
 1032A Sorum Wesley B
 1035A Wirtl Jas W
 1038A Olson Harold E
 Δ Sorum Bennett O
 1039A Britz Jos M
 Oxford intersects

1042A Armstrong Franklyn J
 1043A Connelly Darl C
 1048A Rice Irving J
 Δ DeVlr J Frederic
 1049A Burbank Richd H
 1053A Hustling Peter J
 1054A Hoffmann Meta E Mrs
 1057A Halseth Alvin
 1058A Moran Dennis S
 1061A Kuhn Elmer G
 1062A Lametti Peter
 1064A Nuessle Walter G
 1667A Kenny Philip J
 1071A Hamp Stanley R
 rear Δ Sielaff Theo J
 1074A Power Frederic F
 1077A Batty Blaine L
 1082A Tudor Richd B
 1084A Gaver Carl L
 1090A McElrath Karl T
 1695A Siocumb Jesse B

LITCHFIELD—From 936 Sylvia w to 936 Rice, 1 s of Front av
 44A Paulson Emma S Mrs
 45A Markfelder Geo A
 47A Loucks Donald E
 48A McCarthy Bessie Mrs
 Δ Goodman Lawrence E
 51A Dickman Henry G
 52A Carrier Rehd E
 57 Hejzok Wenzel
 59A Varier John E
 62A Thomas Albert F
 64A Frenning Harry
 68A Rogalla Lawrence R
 69A Klein Michl J
 72A Solinski Leo A
 77A Oehme Walter L
 Δ McDonough Peter
 81A Jones Ward E
 91A Wilson Robt I
 Park intersects

95A Hentges Jacob H
 98A Lone Louis E
 Δ Flowers Stewart
 101A Johnson Wallace R
 Δ Herseht Oscar A
 164A Ahlberg Chas M
 185A English Mark F
 196A Borgestad Mathias T
 197A Jacobowitch Jos F
 Δ Morrisberger Lincoln L
 110A White Wm E
 Δ Eumorian John
 Δ Ryan Jas C
 113A Nordstrom Christine Mrs
 Δ Torgerson Donald
 115A Hlibka Steph A
 118A Schmidt Aug
 Δ Cade Roy
 119A Salisbury Thos F
 121A DeMers Henry J
 122A Munda Donald S
 125A Zwinger John B
 126 Kuhlman Bernard H
 Δ LaCroix Jos N
 130 Apartments
 1Δ Pechmann Edw B
 2Δ Toole Clemence
 3Δ Clang Nellie L Mrs
 4 Prochaska Henry F
 5 Huber Geo J

LITTLE CANADA ROAD—Changed to Desoto
 40
LIVINGSTON AV—From Water se and s to Annapolis, 1 w of S Robert
 Finnmore av intersects
 Fairfield av intersects
 133A Twin City Textile Mills Inc waste mfrs
 136 StPaul Barrel & Drum Co whse
 144-46 Economics Laboratory whse
 Indiana av to Plato av intersects

"Whether You Travel by Land, Sea or Air, Let Ralph Mather Help to Get You There"

343 Minnesota Street
(Next to Minnesota Federal)

Mather Travel Bureau

AIR RESERVATIONS AT NO EXTRA COST

Garfield 2388

The reproduction of R. L. Polk & Co. directories has been made in accordance with the terms and conditions of an agreement between Historical Information Gatherers, Inc. (HIGs), and R. L. Polk & Co. The directories may not be further reproduced without permission.

955

The Villaume Box and Lumber Co.

BOXES -- LUMBER -- MILLWORK
WEST SIDE

LIVINGSTON AV—Contd
2044 Perry B J Coal Co Inc
CGWRR crosses
Wood Intersects

- 346A Einberger Alf P
- 348A Einberger John J
- 349A Duxbury Francis A
- Ericsson Morton S
- Ericsson Linden D
- 352A Walsh Darl J
- Johnson Arth W
- 357A Norton Roy R
- 359A Tabor Alvin J
- Amelquist Chas R
- 361A Schomaker Ben J
- 363A Moore Alf H
- 365A Bobick John P

Colorado Intersects

- 372A Smith Henry L
- 374A Merrick Gordon L
- AGles Frank J
- 376A Roedler John H
- 377A Gaston Howard L
- 378A Griffin Frank W
- ASchmidt Walter J
- 379A Hahn John
- 382A Hurley Thos
- 385 Vacant
- 386A Flynn Frank J
- AGarvey Robt S
- 388A Conroy Mary Mrs
- ARiordan Michl A
- 390A Olsen Almon V
- 391A Arnsdorf Anna C Mrs
- 392A Simonos Jos C
- 400A Norman Anthony H

Delos Intersects

401-03 Apartments

- 1 Jackson Anna H Mrs
- 2AGilbert Jos J
- 3ASwintek Howard J
- 4AGarvey Robt S
- 5 Bobick Albert J
- 6 Pieper Ben J

Street continued

- 407A Smith Alonso W
- 419A Engelbreitson Anna C Mrs
- Isabel Intersects
- 442A Moses Jos
- AEwell Bartley

Congress Intersects

Concord Intersects

Winifred Intersects

- 471A Lynch Dallas

Robie Intersects

George Intersects

- 567A Fyhrrie Geo C
- ABartholomew Ralph W

Stevens Intersects

- 578A Greengard Martin L
- AGreengard Eli L
- 583A Backlund Maurice A

King Intersects

- 611A Novotny Edw T
- 612 Dempsey Patk W
- 620A Larson Alvin R

Elizabeth Intersects

Baker Intersects

Morgan Intersects

Page Intersects

- 681A Weigenant Geo E
- 720 Nelson Chas W
- 726A Lavicot Olive B Mrs
- 732A Prebalck Frank A

Sidney Intersects

Curtice Intersects

- 772A Aeltis Ben W
- 773A Mullin Robt E
- 774 Albrecht Laurence W
- 782A Lulka Josephine Mrs
- 787 Graul Chas F
- AGraul Clarence E

Belvidere Intersects

- 861A Seils Otto L
- Seils Merlin O
- 867A McCann Loretta A Mrs

Winona Intersects

Wyomg Intersects

- 858A Miller Minnie F
- 867 Bostrom Louis

- 1071AKlott Walter
- Frabs Susan Mrs
- 1072AGibis Robt F
- 1079 Beckleen Mary B Mrs
- 1082AClark Clyde C
- 1090APappas John H
- 1094AHolbert Florence M Mrs
- 1103 Olson Donald G

Jessamine av Intersects

- 1107ACarter Albert W

Geranium av Intersects

- 1147 Sarold Elmer L
- 1151 Gabriel Frank
- Skilling Mary Mrs
- 1159 Steimbrenner Christ
- 1185AGrascua John T
- 1195 Vacant
- 1197ASager Aloysius J
- 1207ALogajan Arcadie
- 1217ARose Pauline Mrs
- 1219ARemackel Matthew F jr

41

LOMBARD AV—From Milton w to Lexington pkwy, 1 s of StClair av

- 921ABerglin Geo A
- 924ALance Fredk F
- 925ASummers Don C
- 929APiquette Alf L
- 932AMcRaith Thos
- 933AKaufenberg Alex J
- 934ATakle Ira K
- 937AMcAloon Chas J
- 941AKrumpelmann Willis A
- 947AWalsh Edw S
- 949AMay Lovell H
- 950AHasielt Jas J
- 953AMoll A Donald
- 956AMoloney Thos E
- 959A Barber Margt
- 964AMcGrath Augustus H
- 969ABurnble D Blair
- 970 Under construction
- 975A Ives Roy L
- 980ADingle Chas C
- 981ADannecker Alf J

Benhill rd Intersects

- 1020 Vacant
- 1026AMayo Walter L jr
- 1028AEckenroth Alf E
- 1030AHawe John E
- 1033AHansen Alf H
- 1037ACanan Donnell J
- 1040AMiller W Oakes
- 1043A Aretz John M
- 1045APett Albert M
- 1046ALawler John M
- 1049AMagnuson Peter
- Magnuson Elsa M coml artist

1050A Geer Everet K

1053A Pohl Chas J

1054A Ames Bert M

1057A Rock John G

1058A Johnson Dora H Mrs

1061A Brink Morse C

1064A Lawton Helen F

1065A Hausstein Harold A

1069A McNairy Philip F Rev

1074A Sullivan Anna E

1075A Niemeyer Jas C

1078A Dawson Kate H Mrs

1082A Furlong Paul I

1083A Cumming Arth D

1088A McAdam Edw L reator

1089A Fisher Dan W

1092A Carley Robt L jr

1093A Erickson Mabelle B

1099A Sterner Donald C

81

LONG AV—From 2285 Ellis nw to 900 Raymond av, 1 s of Hampden av

- 2273 Hilyar Leslie E
- ASupernant Archie
- 2277ASherman Fern F
- ASign patr Simonson Paulvie
- 2283A Johnson Edwin S
- AGustafson Albin C
- 2288AMcCardle Leonard H
- 2289A Quinn Geo A
- 2292ASegers Harold A
- 2294ASampson Saml D
- 2295ANowack John L
- 2296ACallahan Harry C
- 2299ABray Josephine E
- 2300ABerken Robt L
- 2301ASimons Carl W
- 2394A Johnson Edw E Inc well screen mfrs
- 2307ALarson Anna M Mrs
- 2315A Stewart Leo C
- 2316ASands Olor M
- 2320A Johnson Gilbert L

- 2322APaulson Clifford W
- Bradford Intersects
- 2328A Quinn Anna Mrs
- 2329ABowe Jas G
- 2330ANelson Malcolm D
- 2333A Bluebaugh Martha B Mrs
- Klatt Arth F
- 2334ABarton Leander
- 2337AKarcher Andrew
- 2338ARice Claude N
- 2341ASchwalbe Geo M
- 2347AKernan Jas J
- 2349ADobson Ole J
- AShannon Emmett L
- ALarson Louis F
- 2349A Slattum Geo A
- AThompson Roy L
- 2356ADusosky Linden H
- 2357A Johnson Norman L
- AMiller Merton P
- 2359A Anderson John R
- 2363ASalvator John E
- 2364AFelix Howard L
- 2369AWinter J Wm
- 2370 Rydl Alice

2375 Apartments

- 1 Gits Lawrence H
- 2ADooley Merlyn J
- 3ADonahue Evelyn H Mrs
- 4AMarlette John L
- AKasel Peter J
- Peterson Leslie M
- 5AGardner Gertrude R Mrs

Street continued

- 2381 Raymond Apts
- 1Danielson Edw R
- 2ALunell Ronald E
- 3ASletten Gilbert
- 4ATurnbull John H

Street continued

- 2382 Raymond Apts
- 1AGates Chas J
- 2AGronert Raymond F

LOOMIS — From 217 Northfield st south to Bismark, 1 w of Blossom

- 601 Ames Raymond
- 608 Lodeman Herbert
- Charles rd Intersects
- 710 Welsh Ronald
- 715 Pemberton Gerald
- 720 Rupp Harold E

13

LORETO LANE — From Elm w to Smith av, 2 n of Upper Levee

- 315A Todora Jos A
- 319ACohen Robt R
- ASauro Michl J
- 325ASignolo Leonard J
- 329ADeMio Peter
- 333 Cook Vito
- ACook Frank J
- 337AMariano Chas J
- 341AFerraro Anthony
- 343 Todora Danl
- 351ACasland Anton
- 355APetrolle Leonard
- 358ADeCarlo Jos
- 363ARainell Anton
- 365ABerquall Evelyn Mrs
- 367 Tallico Marjane S
- 371AFerraro Marie M Mrs
- 375AFritz Michl
- 379 Roberto Anthony
- 383ATodora Dominick
- 387 No return
- 395A Alfonso Fred J

10

L'ORIENT—From 526 Broadway n to Minnehaha av, 1 w of Missis-sippi

- 521ALopez Marcelino
- 523ALewis Carrie C Mrs
- 525A Atkins Philip
- 527ARobinson Tom
- 531AFarinella Michl
- 538 Keyik Dan
- L'Heureux Wm L

14th Intersects

- 545A Leary Jas R
- 549AMarofsky Jennie R Mrs
- 560AShragha Zaria Mrs
- 562ASchacheski Evira Mrs
- Peacha Harold J
- 564ALarsen Louis O
- AScott Walter A
- 567 Bellotti Mary Mrs
- ABarton John J
- 574ARossow Erwin H

4

Mt Airy Intersects

- 586AFudenberg Saml
- 594 Brosthofer Clara L Mrs
- 598AScott Clements R
- 599A Ascherman Louise Mrs
- 601 Seward Warren D

- L'ORIENT—Contd**
- 603AKreis Bernard P
 - 604A Webster David E
 - 605ASeward Esther Mrs
 - 610AWalker Chas
 - AWhite Roy E
 - 612AStudler Fred

Glencoe Intersects

- 640AFrey Ernest F
- APlaster Carl F
- 640ASchire Ernest
- 642APatraw Lemuel W jr
- ADobson Laford E
- 642ABishop Elmer
- 673AColeman Peter S
- Krueger Adolph R
- 679 Loughrey Roland L
- DuBois Albert J
- 681APalmer Earl L
- AShaughnessy John W
- 684ARidolph Paul J
- 685ARowan Marjorie Mrs
- 687AVincent Alphonse

6

Pennsylvania av Intersects

- 695AKogler Albert
- 702APeterson Lawrence P
- 706AFarinella Saml
- 708A Engling Aug C
- Loughrey John C
- 707 Evenoff Nicholas
- 717AKnutson Neal V

79

LOTUS — From Desnoyer av sw to Otis av, 1 n of Marshall av

15

LOUIS — From 236 Dayton av n to 236 Fuller av, 1 w of Cathedral pl

- 221 No return

Marshall av Intersects

Marshall pl Intersects

- 243 Curtice Howard N
- 244A Foster Michl J
- ONston Carl L
- 247AKlingner Jas B
- 248A Pezz Cocil
- AGagan Donald
- 250APittellow Harold W
- 253ATilden Helena C Mrs
- ATilden Ray B
- 255A O'Regan Lena
- AKelly Jas

Gunderson Mary

- 256AMcMonigal John J
- 257ARomani Geo E
- Wagner Francis J
- AVick Freda Mrs
- 260AKruger Geo C
- AHall Raymond J
- 262A Valley Del W
- 263AEcker Walter K
- 265 Rhodes Robt W
- 269 Walbridge Howard G
- 271ASolberg Ross N

Iglehart av Intersects

- 273ASenger Wm A
- Young Emma Mrs
- 277 No return
- 281 Hissman Chas L
- 285ABurke Edw M
- 286A Rechiene Magdaline Mrs
- Robt F jr
- 289AWille Robt F jr
- AMosing Elmer O
- 290A Holtman Louis R
- 290A Popke Chas F
- 290A Fannon Michl L
- ASloper Jas A
- 292A DeLisle Prosper R
- 309A Flahave Mary E Mrs
- AFlahave Michl L
- AFost John

312A Anfinsen Oscar A

314A DeNet Roy W

317A Barnes Chas P

Barnes Mabel

White Edw

320A Parsons Fred L

321A Donaldson Lloyd T

AKnopik Vincent J

324A Holtman Louis R

325AKilly Frank G

Wilson Rodger M

327 Bjorkman Nina W Mrs

ACrotty Howard J

333ASchivers Bernette C meats and gro

333 1/2 No return

Rondo av Intersects

- 345A Johnson Elsha
- 349A Christensen Christ
- 350A Ramirez Jesus G
- 352A Hess Peter N jr
- 354A Christensen Leonard P
- Thompson Anthony W

St Anthony av Intersects

- 376AKarbowski Zigmund
- ARogers Ralph E
- 384ABachmeier Florian C

333 Baker Avenue
 MINNEAPOLIS
 Phone AT. 5351
 Prospectus on Request
 A
 M
 S
 TO
 FOR
 OLI
 TR
 Br
 Nev
 Usec
 and
 RO
 AT
 I
 CE
 24

NIENABER & SOHRE CO.

BUSINESS BROKERS — Established Over 30 Years

BUSINESS • REAL ESTATE • LOANS • RENTALS • APPRAISALS • EXCHANGES

245 Hamm Building
Tel. Cedar 1212

1390

CAMPBELL COAL AND OIL CO. Phone Garfield 4856

LINWOOD AV—Contd 1017 Linwood Apts 9 Johnson Eya C 10 Langford Helen S Mrs 11 Carson Arth C 12 Staples Willard L

1023-25 Lincosee Apartments A Powers Edwin P 1 Sarchet Chas M 2 Hermann Eleanor 3 Simon Lillian 4 Kennedy Jane

1042 Armstrong F J 1043 Connelly Dan C 1048 Vacant 1049 Bucrank Richd H 1053 Hustling Peter J

1071 Seastrand Rudolph A 1074 Power Fred S 1075 Dwyer Walter L 1078 Quimbach Claude H

1082 Tudor Ricad B 1086 Gaver Carl L 1087 Kenny Paul J 1091 Heron Jas H

1071 Seastrand Rudolph A 1074 Power Fred S 1075 Dwyer Walter L 1078 Quimbach Claude H

1082 Tudor Ricad B 1086 Gaver Carl L 1087 Kenny Paul J 1091 Heron Jas H

1071 Seastrand Rudolph A 1074 Power Fred S 1075 Dwyer Walter L 1078 Quimbach Claude H

1082 Tudor Ricad B 1086 Gaver Carl L 1087 Kenny Paul J 1091 Heron Jas H

1071 Seastrand Rudolph A 1074 Power Fred S 1075 Dwyer Walter L 1078 Quimbach Claude H

1082 Tudor Ricad B 1086 Gaver Carl L 1087 Kenny Paul J 1091 Heron Jas H

LIVINGSTON AV—From Water s and s to Annapells 1 w of S Robert 133 Twin City Textile Mills waste mfrs 136 Bursack Milton Junk 144 Vacant

346 Sullivan John 348 Elmberger Gordon J 349 Burke Mary B 352 Walke Danl J

372 Smith Henry L 374 Cran Laurence W 376 Roseler John H 377 Richard Geo R

379 Hein John 382 Conroy May A 383 Kaufenberg Alex J 384 Wolverson Leroy E

385 Dally Harry 386 Esau Theo 387 Garvey Robt S 388 Conroy May A

390 Olsen Almon W 391 Halverson Vermon H 392 LaValle Jas E 400 Norman Anthony H

401-43 Apartments 1 Duene Geo W 2 Johnson Harvey E 3 Cleveger Henry C

407 Krueger Alf A 409 Engelbretson A Mrs 412 Moses Jos 413 Mackham Forrest L

471 Sullwoid A P Mrs 472 Miller Walter J 473 Kulkay Clara M 474 Vacant

477 Oehme Walter L 478 McDonough Peter 479 Thorsen Ludvig M 481 Dean Frank C

485 Hentges Jacob H 486 Margach Theresa Mrs 489 Long Louis E 490 Hillie Earl L

1028 Linda Eliz M Mrs 1030 Schanno Ambrose J 1036 Milthead Ervin J 1042 Vadvala Edw C

1088 Anderson Oscar F 1071 Erasis Wm E 1072 Gibis Robt F 1082 Clark Clyde C

1090 Kiesling Amelia Mrs 1094 Holbert Florence M Mrs 1103 Neltesen Melvin W 1107 Carter Albert W

1151 Gabriel Frank 1159 Steinbremer Christ 1165 Savold Elmer 1195 Dragos Jenn 1197 Kuschie Wilbur D

1217 Rose Pauline Mrs 1219 Petran John J 1238 Raymond Apartments 1 Gates Chas J

1239 Gruner Raymond F 1240 Roe John H Jr 1242 Thomas Hamer D 1249 Larimore Geo W

1250 Howe John E 1253 Hansen Alf H 1257 Caran Donnell J 1240 Miller W Oakes

1246 Lavier John M 1249 Greer Everett K 1253 Pohl Chas J 1254 Ames Bert M

1255 Bock John G 1258 Johnson Bert H 1261 Brink Morse C 1261 Lawton Harry C

1268 Hauenstein Harold A 1269 Baker Myra E 1274 Sullivan Anna E 1275 Niemeyer Jas C

1278 Dawson Vincent W 1282 Johnson Ben J 1283 Birmingham Philip W 1288 McAdam Edw L

LONG AV—Contd 2300 Curtiss Chas J 2302 Peterson Godfred F 2304 Peterson Henry J 2304 Johnson Edw E Inc well screen

2315 Seward Leo C 2316 Sands Olof M 2320 Johnson Gilbert L 2322 Melgaard Braudford intersects

2328 Quinn Fredk A 2329 Hogberg Herbert J 2330 Pelicor Chas H 2338 Corbin Chester

2375 Thorsen Thoresa M 2375 Apartments 1 Romlin Carl A 2 Dooey Michl J

2375 Thorsen Thoresa M 2375 Apartments 1 Romlin Carl A 2 Dooey Michl J 3 Donahue Wm J Jr

2375 Thorsen Thoresa M 2375 Apartments 1 Romlin Carl A 2 Dooey Michl J 3 Donahue Wm J Jr 4 Mlette John L

2375 Thorsen Thoresa M 2375 Apartments 1 Romlin Carl A 2 Dooey Michl J 3 Donahue Wm J Jr 4 Mlette John L 5 Woodruff Mae A Mrs

2375 Thorsen Thoresa M 2375 Apartments 1 Romlin Carl A 2 Dooey Michl J 3 Donahue Wm J Jr 4 Mlette John L 5 Woodruff Mae A Mrs 6 Raymond Apartments

2375 Thorsen Thoresa M 2375 Apartments 1 Romlin Carl A 2 Dooey Michl J 3 Donahue Wm J Jr 4 Mlette John L 5 Woodruff Mae A Mrs 6 Raymond Apartments 1 Gates Chas J

2375 Thorsen Thoresa M 2375 Apartments 1 Romlin Carl A 2 Dooey Michl J 3 Donahue Wm J Jr 4 Mlette John L 5 Woodruff Mae A Mrs 6 Raymond Apartments 1 Gates Chas J 2 Groner Raymond F

2375 Thorsen Thoresa M 2375 Apartments 1 Romlin Carl A 2 Dooey Michl J 3 Donahue Wm J Jr 4 Mlette John L 5 Woodruff Mae A Mrs 6 Raymond Apartments 1 Gates Chas J 2 Groner Raymond F

509 Ascherman Louise Mrs 604 Kane Roy 603 Moore Jas L 604 River Wm J trucker 605 Carney Chas C

610 Walker Chas White Roy E 612 Smith Howard L 640 Freye Ernest F 641 Plaster Carl F

642 Lakin Richd N 643 Sorenson Melvin A 644 Hager Anton 645 Gallagher Martin J

646 Gustafson Vincent A 647 McClellan Duncan M 648 Green Rod M 649 Hatch av intersects

649 Hatch av intersects 651 Burmeister Melvin F 652 Virchow Lydia C Mrs 654 Griffin Burt

655 Christensen Henry O 656 Burrus John L 657 Ketchman Steph C 658 Engling Aug C

659 Sear Steph J 661 Burmeister Melvin F 662 Virchow Lydia C Mrs 664 Griffin Burt

665 Christensen Henry O 666 Burrus John L 667 Ketchman Steph C 668 Engling Aug C

669 Sear Steph J 670 Evenoff Nicholas 671 Lefebvre Adetard J 672 Fuller av w of Marshall av

673 Fuller av w of Marshall av 674 Fuller av w of Marshall av 675 Fuller av w of Marshall av 676 Fuller av w of Marshall av

677 Fuller av w of Marshall av 678 Fuller av w of Marshall av 679 Fuller av w of Marshall av 680 Fuller av w of Marshall av

609 Ascherman Louise Mrs 604 Kane Roy 603 Moore Jas L 604 River Wm J trucker 605 Carney Chas C

610 Walker Chas White Roy E 612 Smith Howard L 640 Freye Ernest F 641 Plaster Carl F

642 Lakin Richd N 643 Sorenson Melvin A 644 Hager Anton 645 Gallagher Martin J

646 Gustafson Vincent A 647 McClellan Duncan M 648 Green Rod M 649 Hatch av intersects

649 Hatch av intersects 651 Burmeister Melvin F 652 Virchow Lydia C Mrs 654 Griffin Burt

655 Christensen Henry O 656 Burrus John L 657 Ketchman Steph C 658 Engling Aug C

659 Sear Steph J 661 Burmeister Melvin F 662 Virchow Lydia C Mrs 664 Griffin Burt

665 Christensen Henry O 666 Burrus John L 667 Ketchman Steph C 668 Engling Aug C

669 Sear Steph J 670 Evenoff Nicholas 671 Lefebvre Adetard J 672 Fuller av w of Marshall av

673 Fuller av w of Marshall av 674 Fuller av w of Marshall av 675 Fuller av w of Marshall av 676 Fuller av w of Marshall av

677 Fuller av w of Marshall av 678 Fuller av w of Marshall av 679 Fuller av w of Marshall av 680 Fuller av w of Marshall av

376 Merrill Wallace Reimhardt Jos 384 Bachmeier Florian C 409 Blakely Elmer C 412 Blinn Mary L Mrs

413 Moore Guy H 1019 Kuslich John H 1023 Danimon Lena Mrs 1024 Hager Anton

1023 Danimon Lena Mrs 1024 Hager Anton 1023 Radany Susie Mrs 1024 Carr Dewey J

1025 Douglas Danl R 1026 Stern Chas D 1019 Kuslich John H 1023 Danimon Lena Mrs

1024 Hager Anton 1023 Radany Susie Mrs 1024 Carr Dewey J 1025 Douglas Danl R

1026 Stern Chas D 1019 Kuslich John H 1023 Danimon Lena Mrs 1024 Hager Anton

1023 Radany Susie Mrs 1024 Carr Dewey J 1025 Douglas Danl R 1026 Stern Chas D

1019 Kuslich John H 1023 Danimon Lena Mrs 1024 Hager Anton 1023 Radany Susie Mrs

1024 Carr Dewey J 1025 Douglas Danl R 1026 Stern Chas D 1019 Kuslich John H

1023 Danimon Lena Mrs 1024 Hager Anton 1023 Radany Susie Mrs 1024 Carr Dewey J

1025 Douglas Danl R 1026 Stern Chas D 1019 Kuslich John H 1023 Danimon Lena Mrs



Nelson's Weatherproof Products Nelson's MASTER ROOFS Nelson's MASTER-FIL INSULATION Shipping Containers Folding Paper Boxes Roofing Building Papers Insulations Asphalt Paints

St. Paul Polk City Directory 1944 The reproduction of R. L. Polk & Co. directories has been made in accordance with the terms and conditions of an agreement between Historical Information Gatherers, Inc. (HIGS), and R. L. Polk & Co. The directories may not be further reproduced without permission.

CITIES SERVICE OIL COMPANY 500 ROBERT STREET ST. PAUL, MINNESOTA CE 4401

CAMPBELL COAL AND OIL CO. Phone Garfield 4856

LIVINGSTON AV—From Water s and s to Annapells 1 w of S Robert

LONG AV—Contd 2300 Curtiss Chas J 2302 Peterson Godfred F 2304 Peterson Henry J

LORETO LANE—From Elm w to Smith av 2 n of Upper Levee 315 Tudora Jos A

LORETO LANE—From Elm w to Smith av 2 n of Upper Levee 315 Tudora Jos A

LORETO LANE—From Elm w to Smith av 2 n of Upper Levee 315 Tudora Jos A

LORETO LANE—From Elm w to Smith av 2 n of Upper Levee 315 Tudora Jos A

LORETO LANE—From Elm w to Smith av 2 n of Upper Levee 315 Tudora Jos A

Plumbing and Heating
Material of All Kinds
Brass, Iron and Steel
Valves and Fittings
Oil Burning Equipment
and Stokers, Pumps—
Crane, Myers and
Pomona

CRANE CO.

356 Broadway
CE dar 1821

Electric Refrigeration—
Domestic and Commercial
Pipe
Well Supplies
Irrigation Equipment
Air Conditioning
Equipment
Creamery Equipment

1568
LINCOLN AV—Continued
2111 Weimer Morris R
2111 Vacant
2113 Von Colln Wm
2115 Smith Gerald M
2116 Aasgaard Erling L
2123 Finn av intersects
2123 Heene Edw H
2126 Shire Mary E Mrs
2128 Granger Chester O
2128 Ellison Jay T
2129 Kinney Harold J
2134 Avars Sherman L
2135 Ruby Fred A
2136 Resler Chas J
2137 Feider Nicholas M
2143 Elliott Geo W
2143 Overmann Howard
2143 Wamsley Wilfred D
2147 Lien Henry K
2170 Ruvelson Philip G
2152 Hobeck Frank G
2153 Higgins Ebs E
2157 Knobloch Oscar A
2160 Burr Raymond A
2163 Lengbeck Curt G
2161 Vogel Oscar
2185 Gunning D LeRoy
2186 Seiberlich L Edw
2170 Slattery Rosanne M Mrs
2171 Vaughn Harry P
2175 Bann Thos B
2177 McDermott Martin J
Cretin av intersects
LINDA—From Whitewood av
n to Basswood 4 w of Paris
LINDEN—From 132 Mt Airy
n to 152 Arch 3 w of Miss-
issippi
600 Hobeck Agatha Mrs
600 Puppis Ismael
600 Mudgett Ernest W
605 Barrett Barbara Mrs
606 Aronold Jules E
608 Lehner Edw R
608 Gusto Peter
610 Oterosky Wm M
611 Joyce Thos J
612 Williams Patk J
613 Porter Isaac G
614 Robertson Jas J
614 La Claire Willard C
Edwards Richd
615 **Genee begins**
616 Lallas Paul P
616 Molzo John A
616 Monjeau Gordon S
616 Monjeau Louis W
616 Monjeau Robt L
616 Marek Jos E
620 Crystal Mabel A Mrs
627 Miller Peter
627 Sipe Russell L
628 Curran Martin J
628 McKenna Margt E Mrs
628 Gulner David
628 McIndoo Minnie Mrs
628 Pickesen Geo W
637 Johnson Gustave A
637 Englund Barbara Mrs
645 Watson Clinton E
Reed Owen
Arch intersects
LINDLEY—From Manuel e 1
block 2 s of Langford av
LINWOOD AV—From 840 S Pt
Douglas rd ne to East av 1
s of Howard Highway Pk
LINWOOD PL—From 630 Os-
ceola av w to 218 N Lex-
ington pkwy 1 n of St Clair
675 Grant Marj Mrs
685 **Oscoda av intersects**
685 Emerson Edw C
686 Stringer Edw S
709 Turner Edward J
703 Guyer Reynolds J
705 McNally Carlton Hon
709 Cudworth Roger L
710 Adams George
710 Hollinshead Cornelia Mrs
712 Huse Harry G
712 Dickson Fred N
719 Savage Francis J
722 Weberhauser Fredk
725 Sands Herbert E
726 Hardenbergh Ella Mrs
726 Grotte intersects

(1939) R. L. POLK & CO'S
740 Dennis Clara V Mrs
748 Taylor E G Mrs
749 Collins J Louis
751 Giffan Perry K
754 Birch Frank E
757 Vacant
760 Chapin Carolyn J Mrs
761 Crowley John P Jr
765 Oppenheimer Wm H
767 Muller Marie H Mrs
773 Seessel Howard J
781 Maxfield A Cathcart
784 Blingham Stanley E
785 Koch Theo W
791 Raudenbush Webb R
794 Sommers Henry S
797 Kennedy Anne
805 **Apartments**
bsmt Anderson Lois Mrs
1 Nennig Mary
2 Wright Douglas H
3 Thomson Alex W
4 McIntyre Mary S
Street continued
815 Baer Fernand B
827 Sergeant Antoinette H
Mrs
830 Nolan Thos H
831 Brown Gertrude M Mrs
834 Van Dyke Arth A
835 Haynie Don P
837 Esch Herbert I
840 Brandin Chas K
840 Ward Paul A
841 Hope John
849 Button Milton H
854 **Frank Apartments**
1 Burnham Albert G
2 Shaw Paul H
3 Obst Elsa M Mrs
4 Vacant
5 Cummings Ernest B
Street continued
859 **Richd G**
862 Burns Victoria intersects
863 Vacant
865 Vacant
867 Fisher John Rev
870 Margolis Harry S Rev
871 Goldstein G A
874 Reizman Abr H
875 Greenberg Saml S
875 Markoe John A
880 Pomeroy Ben A
882 Evans Robt A
884 Osborn Steph A
885 Kuster Fredk W
886 Gove Chas M
890 Vacant
891 von Hippel Hans H
893 Plough Hilda A Mrs
898 Mueller Albert J
899 Wickler Rena Mrs
902 Truax Ernest E
902 Truax L M piano tchr
908 Zeff David
907 Prescott W Herbert
910 Solomon David
912 Knapp Everett W
913 Ryan Arth H
915 McElliott Edw
916 Rutman Morris
916 Stacker Ralph
917 Oakland Edw W
919 Edgerton Gertrude S Mrs
923 **Milton intersects**
922 Quinlan Geo F
923 Foerster Kath Mrs
923 Gerlach Frank X
928 Wickstrom Walter E
929 Odell Cecelia C Mrs
932 Williams Lewis H
932 Webster Wm B
933 Dantz Frank J
936 Machovec Jas F
939 Johnson Ole E
942 Kolar Adolph J
943 Stearns Clarence M
948 Wagner Nicholas J
949 Phillips Chas W
952 Reddy Wm J
955 Peterson Arth A
956 Aberg Harry A
956 Long Jas E
963 Crocker Earl R
964 Dickman Gustave A
965 Fuley Louis G
968 Rush Eleanor T Mrs
972 Vacant
973 Kelly Thos J
975 Marrinan Jas W

976 Eldredge W Beauvre
Chatsworth intersects
988 Hausler Rudolph C
994 Peters John C Rev
995 Van Ness Robt G
998 O'Boff Louis
1002 Nielsen Borg R
1003 La Riviere Louise V Mrs
1005 Crego Harrison A
1007 Fremland Jacob H
1010 Winford Margt Mrs
1011 Omford Hugh M
1014 Sankans Jos @ land-
scaper
1016 Rank Sawyer
1017 **Lingwood Apartments**
A Lang Geo E
B Wastley Erwin H
1 Kaufman Walter
2 Leaf Carl
3 Johnson Edw G
4 Joffin Mark L
5 Lau Paul
6 Harms Edw W
7 Lawler Lawrence B
8 Tolson Grace M Mrs
9 Plesley Edwin W
10 Roe John H Jr
11 Danielson Cora E nurse
Dunn Irene S nurse
12 King Louise E Mrs
Street continued
1020 Williams Geo H
1023-25 **Linoscco Apartments**
A Bergstrom Harold
1 Flinn Amy
2 Boyle Geo W
3 Simmon Lillian L
4 Upton Geo J
Street continued
1032 Gordon Arthie H Mrs
Gordon Morely M
1034 Wagner Fred C
1035 McGuire Jas P
1036 Kelley Florence L Mrs
23 ft vacant
1039 Britz Jos M
Oxford intersects
1042 Armstrong Franklin J
1043 Connelly Danl C
1048 Kenny Phillip J
1048 Rynbank Richd H
1053 Rustling Fred J
1054 Hoffmann Raymond D
1057 Heisenfelt Henry E
1058 Moran Denis S
1061 Kuhn Elsenor G
1062 Heiser Carl S Mrs
1064 Carroll Helen C Mrs
1067 Slocomb Jesse B
1071 Seastrand Rudolph A
1074 Power Fred S
1077 Battey Blaine L
1078 Quimbach Claude H
1082 Tudor Richd E
1085 Gaver Carl
1090 McElrath Karl T
1095 Brooks Rosina Mrs
Lexington pkwy intersects
LISBON—From 30 Douglas
w to 452 Pleasant av 1 s of
Ramsey
265 Lee Chas A
267 Davis Julia A Mrs
267 Ellefson Jewel V
271 Bleidig Frank
272 Seafie Harry
276 Weichel Warren B
279 Speciale Frank
Coleman Louise Mrs
280 Kohler Wm R
281 Vanella Paul J
282 Robinsan Frank A
Sylvester Frank P
284 Hajeck Louis C
284 Hajeck Louis C
286 Weichel Warren B
287 Gifford Anthony
288 Jarchow Alice Mrs
Martin Margt Mrs
291 Hagerty Cornelius J
292 Smith Edw
293 Scheibe John E
295 Bolin Lewis R
299 Nelson Fred W
303 Voelkel John C
303 George Frank
306 Daro Jos E
308 McMahon C Emmet
309 Kramer Martin

THE VILLAUME BOX AND LUMBER CO.

BOXES, LUMBER AND MILLWORK

WEST SIDE

ST. PAUL HOUSEHOLDERS' DIRECTORY (1939)
Henzie John W
311 Walsh Mary U Mrs
313 Kinder Wm L
315 Stanz Louis W
315 **Garfield intersects**
326 Bowe Clem H
327 Brooks Blanche G Mrs
328 Simmel Geo
330 Kronsack Frank G
346 Anderson Robt L
348 Marcotte Jane M Mrs
Marcotte Wm H
Pleasant av intersects
LITCHFIELD—From 936 Syl-
van w to 936 Rice 1 s of
Front
4 Nelson John
4 Lachowitz Frank
4 Weidell Henry
4 Zaspel Jos A
4 La Shomb Arth J
5 Lau Paul
5 Olson Agnes C
5 Marlier Richd B
57 Hejzak Wenzel
5 24 ft vacant
59 Viger John A
62 Racine Noel
64 Frenning Harry O
68 Fitzgibbon Thos J
69 Venness Robt R
72 Lonnie Thos V
72 Oehme Walter L
85 Waldo Raymond H
91 Dean Frank C
Park av intersects
95 Hentges Jacob H
98 Long Louis E
98 City Park
101 Westlund Walter L
Hersted Oscar A
104 Ahlberg Chas M
105 English Mark F
106 Andrews Kenneth L
Kulk Michl
107 Leo Edw C
110 Schroeder Wm E
110 Schaefer Edward E
114 Ahlstrom Russell C
Schultz Geo R
115 Caron Gustave A
118 Coulet Edmund G
1203 J. P. Jones
119 McDermott Thos L
121 Lehman Ida
122 Falz Paul H
125 John Joseph
127 Schreiber Pius J
126 Amundsen Jennie M Mrs
Reilly Wm F
130 **Apartments**
1 Hillman John W
2 Rose Louisa P Mrs
3 De La Hunt Ronald J
4 Milnar Louis
5 Groebner Howard J
Street continued
Rice intersects
LITTLE CANADA ROAD—
From 1530 Edgerton nw to
Larpenture av 1 n of E
Wheelock pkwy
Idaho av intersects
LIVINGSTON AV—From 92 R
Phillips av se and s to
Butler av 8th and from
Marchand av to Wallace W
St P 1 w of S Robert
Fairfield av intersects
133 Twin City Textile Mills
waste mfrs
136 Ryan-Levith Co Junk
144 Vacant
Indiana av intersects
Chicago av intersects
204 Perry L R Coal Co
C G W R crosses
Wood intersects
345 Sullivan John C
348 Elmberg John J
349 Burke Mary
King John C
Walsh Danl J
352 Johnson Arth W
357 Ferrin Wm G
358 Steinkmeyer Fred
359 Schneider John V
201 O'Donnell Frank A

363 Tischler Michl P
365 Potter Theresa Mrs
Rudy Alton
Colorado intersects
372 Smith Henry L
374 Giles Frank
374 Gramling Earl J
376 Roedler John H
377 Bauman Frank J
378 Griffin Frank W
379 Osiecki Leonard F
379 Daily Harry W
382 Hurley Thos
385 Hobbes Wm
386 Appel Chas
386 Rauscher Robt S
388 Riordan Michl A
388 Stanley Valentine N
390 Olsen Almon V
391 Dorma Emil J
391 Dorma Hubert
392 La Valle Jas E
400 Norman Anthony II
Delos intersects
401-03 **Apartments**
1 McNamara L A Mrs
2 Dize Chene Geo
3 Downie Edith Mrs
4 Rauscher Clemens C
5 Beedy Fred W
6 Christenson Elmo C
Street continued
407 Iten Margt Mrs
419 Engelbretson Anna C
Mrs
429 Haeckel Chas A
Hauck Leo S
Isabel intersects
442 Markham Forrest L
Mero Gordon A
Concord intersects
Winifred intersects
471 Sullwold A J Mrs
471 **Robbie intersects**
George intersects
587 Erler Alf W
Denbora intersects
578 Chandler W Roy
Thury John F
583 Hargestead Ray
Louisa intersects
611 Haas Hubert
Hesseldie Myrtle
616 Dempsey Patk W
620 Miller Mathew
Elizabeth intersects
Anguian intersects
Morton intersects
681 Hage Lester T
Pange intersects
730 Nelson Chas W
726 Bacon Ollie Mrs
732 Breskamp Benj
Tyler intersects
772 Caza Edrick J
773 Mullin Robt E
774 Wesenover Hugo
774 1/2 Mead Leslie R
782 Luika Josephine Mrs
787 Gray Chas F
Belvidere intersects
793 Hauff Aug
Neff John P
807 Berger Michl
Wyoming intersects
858 Miller Minnie
867 Bostrom Louis
Annapolis intersects
884 Uhl Rudolph
885 Griffin Gilbert F
892 Spiker Albert
895 Dillman Henry C
902 Koppen Anna Mrs
Zwar John
813 Schwanz Otto A
817 Thrift Thos A
820 Payin Louis
924 Peterson David E
925 Boesel E C carp
contr
929 Rottenberg Reinhold
838 gen contr
938 Hoff Chas S
Haskell intersects
941 Koellbinger Ferdinand
Washburn intersects
942 Schluckebier C Wm
943 Pfenning Gordon W
943 Loading Jas H
945 Gautschi M M Mrs

947 Hillger Aug F
956 Bergersen Louis B
958 Dodge Harold D
2d n vacant
968 Staper Louis
971 Colberg Andrew J
977 King Clyde H
977 Cady Stanley S
Demuth Peter J
978 Barger Frank
984 Meyer John G
986 Mausser Frank
990 Heyne Leonard R
990 Howe Wm
991 Selin Henrietta Mrs
994 Klooz Christ F
998 Quay Wm H
Bernard intersects
1005 Emerson School
1010 Williams Boyd J
1014 Thiers Wm J
1024 Schwartz John F
1028 Rongitsch Anthony M
1029 Petermann Ida
1033 Berg Ralph E
1033 Poppert Walter O
1043 Champlin Wilbert C
1042 Purvis Cecil R
1050 Gibbs Frank R
1051 Franklin Chester J
1055 Angstrom Max C
St. Paul intersects
1063 Clancy Jas
1064 Studeman Chas J
1067 Smith Arth H
1068 Hafner Gordon H
1071 Vacant
1074 Simpson Harry M
1075 Ross Michl F
1075 Emerson Eben C
1080 Vitalis Adolph H
1083 Schmitz Dale B
1084 Carroll John J
1088 Harley Leonard J
1088 Cornea Edw H
1096 Kallin Wallace E
1098 Clemens Walter F
1106 Hill Homer E
1109 Stann Henry C
1110 Catalano Marino
1111 Daluho Wm C
Butler av intersects
1242 Vermilya Mary Mrs
1245 Rindfleisch Albert E
1249 Helget Theresa Mrs
1285 Slate Taylor E
Lafayette rd
LOHI—From 590 Lawson n to
Geranium and ne to 550 W
Maryland 1 e of Dale
1018 Pawlak Martin L
1028 Linda Eliz Mrs
Tschida Frank
1080 Youngmans Margt Mrs
1086 Muehlstedt Herman F
1042 Vadnais Edw C
1046 Ross Albert G
1050 Fleming Hudson L
Cook intersects
1068 Kalk Fredk H
1071 Mueller Jos
1072 Gibbs Robt F
1079 Becklen Mary Mrs
1082 Clark Clyde C
1094 Kischel Wilhel D
1094 Millette Ervin J
Oliver intersects
1107 Carter Albert W
Ceranium intersects
1151 Gabriel Frank
1159 Steimbrenner Christ
1185 Croos Fredk J
1186 Dragos John
1197 Kischel Wilhel D
1207 Logajan Arcadie
1217 Rose Pauline Mrs
1219 Petren John J
Maryland intersects
LOGAN—From Bay w to Can-
ton 1 s of Tuscorora
741 Jungohan Fred
741 Wilhelm Henry
743 Bourgoyne Geo
744 Westphal Fredk
746 Dvorak Frank H
747 Kischel Leo E
747 Pikal Anna R Mrs
Wieman Ewald E
750 Hienek Jos J
751 Stackhart Geo

American Lumber & Wrecking Co.
BUILDINGS WRECKED ANY-WHERE
402 S. ROBERT
AL 3883

R. N. CARDONZO & BRO. INC.
HOME FURNISHINGS
JEWELRY and RADIOS
MEN'S and WOMEN'S APPAREL
FRIGIDAIRE and GENERAL ELECTRIC REFRIGERATORS
7th & Minn.

Home Loans
at low cost
5 to 20
years
Prompt Service
FIRST FEDERAL SAVINGS AND LOAN ASSN. OF ST. PAUL
350 Cedar
Ga. 5821-5822

MIDWAY CHEVROLET COMPANY
World's Largest Used Car Lot
375 Used Cars and Trucks
ACROSS FROM MONTGOMERY WARD

The reproduction of R. L. Polk & Co. directories has been made in accordance with the terms and conditions of an agreement between Historical Information Gatherers, Inc. (HIGs), and R. L. Polk & Co. The directories may not be further reproduced without permission.

1939

© R. L. Polk & Co.



"STEEL INSURES STRENGTH AND SECURITY"
St. Paul Foundry Company
Structural Steel and Iron Grey and Alloy Iron Castings
Tel. Humboldt 1321 See Page 1734 COMO AT MACKUBIN

A Reality of Quality HomeBrand Griggs, Cooper & Co. More Than 100 PURE FOOD PRODUCTS
ST. PAUL

Saint Paul's Own Store

"Paper of the Hour"
WHOLESALE PAPER MERCHANTS
E. J. Stilwell Paper Co.
P. A. Beckjord Vice Pres. & Mgr.
OFFICE AND WAREHOUSE 750 Pelham St.
TELEPHONE NESTOR 1331
Saint Paul Minnesota



Who Sells It?
Is Answered By the Classified Business Lists In this Directory

- 1488 LINWOOD PL.—Continued
875 Comstock Le Roy @
879 Markoe John A @
880 Pomeroy Benj A @
882 Bergstrom Edw A @
884 Mayer Albin F @
885 Kuster Fredk W @
886 Osborn Steph A @
890 Dixon Alf C @
901 Farnsaver Julius @
903 Plough Hilda A Mrs @
908 Mueller Albert J @
909 Wicker Rena Mrs @
902 Truxa Ernest E @
903 Truxa L M piano tchr
907 Zeff David @
907 Prescott Wm H @
910 Winburgh Harry H @
912 Alwin Wm G @
915 McMilliston Edw @
916 Atlas Saml @
917 Epstein Irwin A @
917 Oakland Edw W @
919 Edgerton Gertrude S Mrs
Milton Intersects
922 Flanagan Kathrynn piano tchr
923 Foerster Kath J Mrs @
928 Gerlach Frank X @
928 Rogo Edw @
929 Odell Cella C Mrs @
932 Vacant
935 Danz Frank J @
936 Machovec Jos @
936 Johnson Ed @
938 Kolar Adolph J @
943 Stearns Clarence M @
948 Wagner Nicholas J @
949 Neff Nathan @ Mrs @
952 Howard Russel T @
955 Peterson Arth A @
958 Aberg Harry A @
959 Long Jas E @
963 Hickey Wm J @
964 Howard Gustave A @
965 Foley Louis G @
969 Hoy Harris J @
972 Schulstad Elias H @
973 Schulstad S V piano tchr
976 Erwing Chas A @
976 Vacant
976 Eldredge W Beaure @
Chatsworth Intersects
988 Otteson Erwin H bldg contr
994 Peters Ernest E @
995 Hagerty Jerry D @
998 Orloff Saml @
1002 Mahoney Bridget N Mrs
1003 Salsbury Clara C Mrs @
1006 Crego Dan E @
1007 Fremblad Jacob H @
1010 Bixby Paul H @
1011 Guild J Willard @
1012 Morey Anna nurse
1014 Sandison Jos @
1016 Durr Emma Mrs @
1017 Linwood Apartments
A Hillestad Henry M
E Phillips Lorena
1 Vacant
2 Kaufman Walter
3 Craik Ruth E Mrs
4 Vacant
5 Mieske Theo J
6 Vacant
7 Christison John R
8 Ehrlich Max J @
9 Crowley Jos
10 Miller Gertrude A Mrs
11 Vacant
12 Notley Sidney E
Street continued
1020 Barry Teresa H Mrs @
1023-25 Linoceo Apartments
A Wittner Carl
1 Murphy Estelle L
2 Kennedy Edw E Mrs
3 Krakauer Gustave
4 Mark Myron J
Street continued
1024 Gordon Minnie H Mrs @
1022 Wagner Fred C @
1035 Robertsen David J
1038 Farrell Ray P
Kelley Florence Mrs
Britz Jos M @
Oxford Intersects
1042 De Mers Saml C @
1043 Connelly Danl C @
1048 Cohen Maurice P
1049 Wheeler John H @
1053 Vacant
1054 Hoffmann Raymond D @
1057 Bergstrom Edw A @
1058 Fitzgerald John J
1061 Kuhn Eisner G @
1062 Blehert Dena Mrs @
1064 Carroll Helen C Mrs @
1067 Sloan Jesse E @
1071 Eastman Rudolph @
1074 Power Fred S @
1077 Law Vincent O
1078 Quirnbach Claude H @
1082 Tudor Richd B
1086 Gaver Carl L @
1090 McElrath Karl T @
1095 Brooks Maynard E @
Lexington pkwy Intersects
LISBON — From 30 Douglas w to 452 Pleasant av 1 s of Ramsey
285 Casper Henry A
287 Davis Mary J Mrs @
271 Bledig Frank @
Scaiffe Harry
276 Weitzel Chas @
278 Speziale Frank @
281 Vanella Paul J
283 Robinson Edw A
Sylvester Frank P
284 Hajek Louis tailor @
Hajek Louis C
286 Locke Saml @
287 Gifford Anthony @
288 Deml Geo
Martin Nick
291 Hagerty Cornelius J @
292 Smith Louis F @
293 Urmann Frank L @
299 Kulp Ada Mrs
Roseth Otto O
303 Wynacht Fredk C
306 Dario Jos E @
308 McMahon C Emmet @
309 Bonine Rudolph
Kramer Martin
311 Walsh Matthew C @
313 Novack Frank E
315 Wood Edw J Jr
Garfield Intersects
326 Hagstrom Wm
327 Murray Jos F
328 Simmel Geo C @
330 Hessler Theo
Konschak Frank
346 Anderson Robt L
348 Fisher Josephine Mrs
Marcotte Jane M Mrs
Pleasant av Intersects
LITCHFIELD—From 936 Sylvia w to 936 Rice 1 s of Front
44 Paulson John @
45 Celski Edw S @
47 Mammenga Jelto
48 Davis Ellen Mrs
Zaspel Jos A
51 Dickman Henry G @
52 Lind Anna Mrs @
53 Anderson Oscar A @
57 Heizak Wenzel @
59 Viger John A @
62 Racine Noel
64 Frenling Harry O @
68 Fitzgibbon Theo J
69 Verness Robt R
72 Lonien Theo @
77 Oehme Anna Mrs
Oehme Walter L O
85 Lanke Louise Mrs @
91 Tornblom Nels @
Tornblom Theresa piano tchr
Park av Intersects
95 Hentges Jacob H @
98 Long Wm J @
Cody Edw Nels @
Long Louis E
101 Westlund Walter L @
Herseth Oscar A
104 Fischer Cath Mrs
Ahlberg C Martin
105 English Mark F @ whol produce
Kulk Michl
Mahoney Francis V
Heinen Edw B
Walker Earl
110 Anderson Anna W Mrs
Treedow John
114 Ahlstrom Russell G
2d fl vacant
115 Claughton Jos B
118 Eisenpeter Raymond J
Tschida John N
119 Rotter Edw A
121 Lehmann Ida @
122 Marlow Wm A @
125 Harne Michior D @
126 Amundsen Jennie M Mrs
Sitko Walter
130 Apartments
1 Gangl Ray G
2 Vacant
3 Rakowski Harley A
4 Milnar Louls
5 Vacant
Street continued
Rice Intersects
LITTLE CANADA ROAD — From 1530 Edgerton nw to Larpenteur av 1 a of E
Wheelock pkwy
1650 Nelson Julius C @
1652 Johnson Arth J
LIVINGSTON AV.—From 92 E Pillmore av se and s to Butler av W StP and from Moreland av to Wallace W StP 1 w of S Robert
Fairfield av Intersects
133 Twin City Textile Mills
waste mfrs
136 Kaplan Joseph Junk
140 Merchants Transfer Co
Indiana av Intersects
Chicago av Intersects
Plato av Intersects
204 Perry L F Coal Co
C G W H R crosses
C Wood Intersects
346 Sullivan John C @
348 Sadowski Kath Mrs
349 Burke Mary @
348 Carle Louis E
Gipple Donald S
352 Walsh Danl J @
Johnson Arth W
357 Ferrin Wm G
359 Schneider John V
2d fl vacant
361 O'Donnell Frank A
363 Vacant
365 House Everett
Lindberg David A
Colorado Intersects
372 Smith Henry L
374 Carlsson Oscar
Reinhardt Wm E
376 Gramling Earl J
377 Carlsson Harry G
378 Hurley John J @
379 Howlett Edw M
382 Hurley Thos
385 Haffely Frank
386 Nagle Mary E @
388 1st fl vacant
Edison Intersects
390 Gates Edw K
Hendel Arth H
391 Counce Halley A
392 La Valle Jas E
Roedler John H
400-03 Apartments
1 McNamara Jas M
2 Bryant Minnie O Mrs
3 Downie Edith Mrs
Downie Wm E @
4 De Florin John V
5 Johnson John P
6 Gruber Anthony J
Street continued
407 Iten Margt Mrs @
419 Engelbreton Ole N @
429 Vacant
Isabel Intersects
442 Hall Corinne M nurse
Hall Thos E
Markham Forrest
Mack Gordon C @
Newell Bartley
Congress Intersects
Concord Intersects
Winifred Intersects
471 Sullwold Albertina Mrs @

- ST. PAUL HOUSEHOLDERS' DIRECTORY (1934) 1489
Robie Intersects
George Intersects
567 Erlar Alf W
Erlar Irene E nurse
Dearborn Intersects
787 Topel Otto W
Wyzand Alphonse E
583 Hagestead Ray
Lousia Intersects
611 Haas Hubert @
616 Dempsey Patk W @
620 Miller Mathew @
Bauman Bertha Mrs
Elisabeth Intersects
Augusta Intersects
Morton Intersects
681 Lorenz Augusta Mrs @
Page Intersects
730 Nelson Chas W @
732 Pavlak Jos P @
Tyler Intersects
Curcie Intersects
772 Caza Edrick
773 Mullin Robt E @
774 Kurk Frank H
782 Jankowski Stanley W @
Lulka Frank
787 Graul Chas F @
Belvidere Intersects
801 Hauf Aug @
Gann Oscar K
807 Berger Mitch @
Lucy Intersects
Wyoming Intersects
858 Miller Pauline A Mrs @
867 Bostrom Louls @
Annapolis Intersects
884 Chl Rudolph @
885 Saunders Arth L @
892 Spilker Albert @
896 Snell Geo F
902 Koppen Anna Mrs @
917 Thrift Thos A @
920 Payne Louis @
924 Peterson David E @
933 Hoff Chas S @
Haskell Intersects
941 Koelblinger Ferdinand @
942 Schluckebier C Wm @
943 Flenning Gordon W @
945 Gausme Edna Mrs @
947 Marotzke Chas F @
958 Dodge Harold D
Peterson Maynard W
968 Staples Louis @
971 Purvis Cecil R
976 Colberg Andrew J @
977 Kelly John @
979 Demuth Peter @
Kunz Louis
984 Kreger Henry P
985 Mausser Frank @
990 Casper Arth W
Meyer John G
991 Selin Louis F @
995 Quay Wm H @
Bernard Intersects
1005 Emerson School
West St Paul Board of Education
1010 Williams Boyd J @
1014 Buys Evert @
1024 Schwartz John F @
Thron Wm F
1028 Rongitsch Anton M @
1029 Petermann Ida @
1033 Richter Frank W @
1038 Hoppert Edmund W @
1041 Hillger Aug A @
1050 Gibis Frank R @
1051 Hillger Gerhard L
1055 Comstock John R @
Kimball Frank C
Arion Intersects
1063 Clancy Jas @
1067 Smith Arth H @
1071 Gibis Wm G @
1075 Foss Michl F @
1079 Schow Clarence O
1083 Simpson Harry M
1084 Carroll John J @
1088 Gibis Martin @
1091 Corniea Edw H @
1109 Dietzmann Hec C @
1111 Dalphin Wm C @
Butler av Intersects
1242 Vermilyea Mary Mrs @
1245 Coburn Wm H @
1249 Helget Frank J @
1285 Slate Taylor B @
Sig. 95
LOCUST changed to Lafayette rd
LOEB—From 590 Lawson n to Geranium and ne to 550 W Maryland 1 s of Dale
1018 Charley Anthony @
1028 Linda Eliz Mrs @
2d fl vacant
1030 Youngmans Wm E
1036 Krueger Fred G
1042 Mills Ervin J
1045 McDonough Frank E
1050 Fleming Hudson L @
Cook Intersects
1068 Kalt Fredk H @
1071 Mueller Jos
1073 Gibis Robt F @
1079 Beckleen Mary Mrs @
1082 Clark Clyde C @
1090 Kiesling Ludwig @
1094 Pepin Elmer J @
Oliver Intersects
1107 Carter Arth @
Geranium Intersects
1147 Schultz Chas @
1151 Gabriel Frank @
1159 Steinbrenner Christ @
1185 Fulwiler Harvey H
1190 Thomas Dott @
1197 Gabriel Alf C @
1207 Logajan Arcadie @
1217 Rege John @
1219 Petren John @
Maryland Intersects
LOGAN—From Bay w to Canton 1 s of Tuscarora
741 Jungjohann Fred @
House Marvin
743 Bourgoyne Geo @
744 Westphal Fredk @
746 Dvorak Frank H @
White Wm A
747 Pikal Anna R Mrs @
Duffy Lester J
750 Henick Jos J @
751 Stackhart Geo @
754 Orndorff Jas @
755 Hanzal Albert W @
757 Cronk Walter E @
758 Svobodny Jos @
759 McDonough Anthony B
764 Haller Andrew @
766 Machovec Anna Mrs @
767 Zenker Chas W @
770 Mazanec Marshall F
771 Davis Geo E @
774 Jersak Eliz Mrs @
Svoboda Milton
775 Meihofner Henry A @
777 Balik Jos @
778 Borak Frank J @
782 Gustafson Emil E @
Vatro Jos J
784 Becker Arth E @
Casey Jas A
785 Urban Jos C @
788 Vorhalk Chas @
790 Erik Frank
Konchal Jos
791 Jones Emma M Mrs @
794 Bernie Ben J
Nerud Ben J
Canton Intersects
LOGAN AV.—From Delaware e to Oakdale av 2 n of Emerson av W StP
3 w of S Robert Quinn Bert A
2 w of Hayes Thos F
1 w of Binberger Jos @
Robert Intersects
LOMBARD AV.—From Milton w to S Lexington pkwy 1 s of St Clair
921 Berglin Geo A @
924 Forst Leonard E @
925 Stevens Stewart D
928 Travis Robt J
932 Pegorsch Helmuth P
Sandhoffer Jos
933 Sexton Patk T @
934 Wolvonten Leroy E @
937 Peterson Helen C @
947 Walsh Edw S
949 Hoffman Stewart S
950 Haslett Jas M @
955 Prest Geo G
956 Gipple Ella L Mrs @
959 Barber Harry A @
964 Timme Henry H @
969 McMurrain John P C @
975 Krumpelmann Leo A @
983 Dierck Chas C @
981 Dannecker Alf J @ bldg contr
982 Holmes Harry H @
985 Handy Edwin R @
Bentley rd Intersects
1020 Wolfer Emily M Mrs @
1026 McMurrain Wm T @
1029 Stivers Wm W @
Larimore Geo W
1030 Maguire Chas L @
1033 Dierck Chas C @
1037 Schwensen Amanda Mrs @
Canan Donald J
1040 Miller Benj F @
1043 Thomas Dott @
1045 Terry Henry K @
1046 Fiske Fredk W @
1049 Magnuson Peter @ bldg contr
1050 Gee Everett K @
1053 Urquhart Geo @
1054 Ames Bert M @
1055 Bock John G @
1058 Johnson Bertram H @
1061 Brink Morse C @
1064 Lawton Harry C @
1068 Hausten Harold A @
1069 McGee John P @
1074 Sullivan Anna C @ real est
1075 Niesmeyer Jas E @
1078 Dawson Vincent W @
1082 Furlong Paul I @
1083 Birmingham Philip V @
1088 McAdam Edw L @
1089 Johnson Axel A @
1094 Becker Chas F @
1099 Spaulding Nadine B Mrs @
LONG AV — From 2285 Ellis av to 900 Raymond av 1 s of Hampden av
2273 Swanson Emily L Mrs
Vong Marcus
2277 Espensen Wm @
Sorg Evert E
2283 Desombre Pierre
Murphy Alma M Mrs
2288 McCaule Leonard H @
2293 Quinn Fredk A @
2294 Hamstrom Helmer
2294 Saml Saml D
2295 Vievring Eug A
2296 Sorg Selma A Mrs
2299 Bray Mary A Mrs @
2300 Dolan Paul T @
2301 Dolan Marguerite E nurse
2301 Peterson Henry J
2304 Johnson Edward E Inc
well screen mfrs
2307 Larson Anna M Mrs @
2315 Steward Leo C @
2316 Sands Olaf M @
2320 Johnson Gilbert L @
2322 Fosket Danl A @
Bradford Intersects
2328 Arneson Albert O
2329 Phillips Wallace J @
2330 Priestley Chas T @
2333 Phillips Archie A
2d fl vacant
2334 Mateyka Louis
2337 Doras Fredk
2338 Rice Charles N @
2343 Sawalbe Geo M @
2347 Kiernan Jas J @
2349 McGrath Edw J
Paulson Clifford W
2349-1 Bakken Paul @
Dolan Mary A Mrs
2356 Johnson Reuben @
2357 Hipp Elmer E @
Hipp Donald J
2359 Tippie Carter C @
2361 Truett John @
2363 O'Connor Jeremiah @
Salvator John E
2369 Winter J w m
2370 Vacant
2376 Apartments
1 Jackson Lillian E Mrs
2 Watson Vivian E
3 Hotchkiss Jas D
4 Nelson Carl E
5 Woodruff Mae A Mrs
Street continued

The reproduction of R. L. Polk & Co. directories has been made in accordance with the terms and conditions of an agreement between Historical Information Gatherers, Inc. (HIGs), and R. L. Polk & Co. The directories may not be further reproduced without permission.

St. Paul Polk City Directory 1934 © R. L. Polk & Co.

The EMPORIUM Locally Owned Locally Controlled Phone Cedar 4240



KENNEY-MICHAUD AGENCY

Incorporated

INSURANCE

P. N. PETERSON GRANITE CO. INC.
PARIS, COR. WABASH & ST. PAUL, MINN.



1610 (1929) R. L. POLK & CO.'S

Lincoln av—Continued
1766 Higbee Ross C
1768 Mac Mubon Wm H
1769 Baldwin Intersects
1769 Slick Pannie M Mrs
1775 Goodrich Bessie M Mrs

Follows Arth J
1777 Thornton Geo A
1780 Shuemaker Martin P
1783 Boyd John H
1787 Dailey Guy E
1791 Vaughan John D
1794 Funk Earl C
1795 Cotton Richd E
1799 Wolfe John M
1802 Waech Geo
1802 Briggs Grace Mrs
1813 Shanahan Michl J
Shanahan John T
1814 Bailion Walter M
1815 Deolph Karl

Fairview av Intersects
1829 King Lawrence W
1830 McMillen Peter A
1832 Wellmerling Carl F
1833 Warteoh Edw C
1835 Sullivan Mary E Mrs
1841 Grant Richd G
1846 Boyle Edw G
Couling Chas T
Roy Lloyd J
1847 Krossian Albert F
1850 Whittier Horace B
1851 Fisher Caroline R Mrs

Beltmann Edw F
1852 Lally Richd J
1855 Treadwell Wm M
1858 Shedorsky Louis A
Rosenholtz Al
1853 Beulke Edw J
1856 Eberlein Earl H
1856 Anderson Adolph
1859 Bacon Chas A
1871 Boyle Edw P
1880 Stephens John L

Sue Intersects
1883 Fischer Saml S
Neuberger Alvin J
1884 Peterson Bernhard
1887 Mogensson Jacob
1887 Milton Mortimer A
1890 Harrington John J
1892 Smith Harry I
Wensel Chas M
1895 Schneider Wm J
1897 Miles Geo G
1900 Levenson James real est
1902 Todd Kate C Mrs
1903 Marsh Fredk J
1906 Lee Ralph B
1907 Malone Danl J
1910 Hultgren C A Benj
1911 Gores Frank N
1914 Tomasek Joseph L
1917 Forsten Fredk F
1918 Winter Emma
1921 Eberlein Fredk G
1922 West Carleton J
1926 Johnson Emil A
1927 Aird James M
1930 Webster Frank H
Niche Arth L
1935 Baker E Dorothy Mrs
Christian Science prac

1937 Kellner Chas G
1943 Fieseler Karl L
1944 Ide Royal M

Prior av intersects
1945 Hoffman Esther Mrs
1947 Quick Wm H
1949 Vacant
1950 Adkin Zula Mrs
Willard Ernest V
1954 Green Frank E
1955 Pearson Godfrey
1957 Rayner Ralph A
1960 Sovad Elmar L
1963 Youngquist C Joseph
1964 Mosser Hugh A
1965 Burns Bug A
1968 Cohn Louis B
1971 Arend John B
1972 Comstock Donald H
1973 Barron Anne B Mrs
1976 White Steph A
1981 Neumeister Fredk R

1985 Stoffer Joseph
1988 Ingalls Clarence F
1992 Frestone Allan L
1993 McQuinn Peter J
1996 Pipe Geo W
1997 Vacant
Gershow Joseph
2001 Hjaras Bertha M
2001 Edgerton Emma
2002 Simmer Eleanor M Mrs
Daly Mary A drsmkr
2003 Kennedy Danl C
2003 Larson Peter A
2008 Horseshoe John H owner
2009 Heins Chas A
Cole Cecile C nurse
2010 Gehan Robt E
2013 Desmond Edw F
2014 Kurum Alice L
2017 Swangstrue John R
2019 McDonough Pearl Mrs
2022 Johnson Aaron
2023 Cheney James A
2026 Tonsley Robt J
2027 Hedtke Geo C
2031 McClure Gilbert W
Goette Henry J
2034 Samr Frank W
2035 Pielouer Fred J
2038 Parrell John W
2039 McComb James
2042 Iovig Bernard A
2043 Krossian Albert F
2046 Wittmann Frank A
2047 Fuhrman Louis
2049 Ryan Thos J
2050 Gilbert Ronc E
2053 Tracy Matilda
2057 Galbreath Marie Mrs
2058 Stack James K
Ryan Marie L nurse
Stack Helen nurse

Cleveland av Intersects
2077 Williams Lemuel A
2078 Reichow Chas
Hays Le Roy B
2081 Palmer Minor B
2082 Winter Walter L
2085 Elis Edw E
2086 Lunbeck Raymond A
Giefer Frank M
2090 Stapf Henry G
2091 Stahl Winfield A
Roy Leona Mrs nurse
2095 Bross Clara S mus tchr
2096 Smith Leroy R
2099 Vale Wm Hoyt
2100 Ehner Chas K
2107 Dele Edw J
2108 Gleason Patk J
2109 Olson Alex A
2111 Griffith Oscar A
2113 Stahl Saml E
2115 Paraldson Carl M
2116 Lethert Chas A

Fian av Intersects
2123 Pratt Harry L
2126 Sheire Mary E Mrs
2126 Elison Wm G
2129 Peery Eliza A
2134 Constans Otto E
2135 Kretsch Jacob G
2136 Kessler Chas J
2137 Tucker Leslie B
2142 Muhoney Geofrey P
Jensen J Bernard
2143 Davis Edw L
2147 La Valle Peter J
2150 Ruvelson Philip G
2152 Holecck Frank G
2153 Higgins Ellen B
2157 Knobloch Oscar A
2160 Barnhill Brunswick E
Burr Raymond A
2161 Eppel Oscar W
2165 Phillips Raymond L
2168 Seiberlich L Edw
2173 Slatery John J
2174 Vachon Harry P
2175 Van Den Broeck Ph
ralde nurse
2177 McDermott Martin J

Croftin av Intersects
LINCOLN PL, from Youngman
av, se 205 ft, second w of Al-

LINDEN, from 132 Mt Airy n
to 152 Arch, third w of Mis-
sissippi
600 Griesbach Fredk
Curran Martin J
605 Barrett Barbara Mrs
Barrett Thos J
606 Monjan John
608 Grollish Michl E
611 Joyce Thos J
618 Bartow Geo C
Simpson Milton E
614 Crystal Mabel Mrs
Joyce John
Glencoe Intersects
615 Vacant
618 1/2 Furch Geo
620 Carlson Albert
627 Miller Peter G
Achtinuk John
628 Fuhrmann John T
632 McKenna Margt Mrs
633 Vacant
637 Johnson Gustave A
Horan John F
645 Swenson Helen Mrs
Arch Intersects
LINDIA, from Whitewood av n
to Basswood fourth w of
Paris.
LINDLEY, from Manvel e one
block, second s of Langford
av.
LINWOOD PL, from 680 Osceola
av w to 215 Lexington av,
first n of St Clair,
755 Grant Kenneth P
786 Weld Carl C
795 Stringer Edw S
790 Turner Frank C
793 Pyle Joseph G
795 McNally Carlton F
799 Gudworth Roger L
710 Morgan Geo W
712 Houghtaling Edmund
715 Forbes Blanche M Mrs
719 Savage Frank
725 Bjorklund Edw B
726 Harkenbergh Ella G Mrs
Lincoln Intersects
740 Dennis Clara B Mrs
748 Taylor II Longstreet
749 Quinn Thos L
751 Gallan Ferry K
751 Surck Frank E
757 Pauler Edw D
760 Johnson Wm G
Chapin Geo G
761 Crowley John P
767 Freeman Jessie L Mrs
772 Vacant
776 Oppenheimer Wm H
781 Maxheld A Caterer
784 Bingham Stanley H
785 Bingham Ang E
791 Raudenbush Webb R
794 Sommers Henry S
Miller Bessie Mrs
797 Kennedy Susan Mrs
Kennedy Agnes mus tchr
Avon Intersects
806 Apartments
1 Bell Geo
2 Law Vincent O
3 Lux Nicholas V
Street continued
815 Rogers John T
827 Raudenbush Frank H
830 A
831 Brown Gertrude Mrs
Scott Ulric C
834 Van Dyke Arth A
835 Haynie Don
837 Egan Harriet G Mrs
840 Blandin Chas K
841 Hope John
849 Schade Henry
Frag Apartments
1 Burns John G
2 Johnson Benj O
3 Murphy Wm J
4 Strachan Wm H
5 Maronde Henry A
6 Wintner Carl
Street continued
858 Sweeney W Homer

THE VILLAUME BOX AND LUMBER CO.

BOXES, LUMBER AND MILLWORK
WEST SIDE

ST. PAUL HOUSEHOLDERS' DIRECTORY (1929)

Victoria Intersects
802 Burrus Ormond C
803 Finck Lillie Mrs
805 Nichols Malcolm E
807 Fisher John Rev
870 White John T
871 Goldstein Christopher A
874 Bell Frank
875 Koch Chas C
879 Markoe John
880 Pomeroy Benj A
882 Leon Mary Mrs
Willis Irene
884 Vacant
885 Kuster Fred W
886 Egan Richd
890 Dixon Alfrd C
891 Warshaw Julius
893 Plough Edw H
898 Mueller Albert J
899 Wickler Rena Mrs
902 Truxx Ernest E
903 Zoff David G
907 Birch Frank A
917 Winburgh Harry H
912 Alwin Wm G
915 Vacant 2d
915 Melchistern Edw real est
916 Radke Leonard W
Gardner D Greth
917 Oakland Edw W
919 Brown Hattie B Mrs
Milton Intersects
922 Flanagan John C
Flanagan Kath A mus tchr
923 Gerlach Frank X
928 Brandenburg Julius H
929 Cooney Mary A
942 Reddy John
955 Cutting Malcolm C
956 Machovec Joseph
930 Johnson Ole E
943 Kolar Adolph J
948 Stearns Clarence M
948 Wagner Nicholas J
949 Neff Nathan
952 Howard Thos
955 Peterson Arth A
958 Aberg Harry A
Aberg Harriet L nurse
959 Long James R
963 Caulfield John
963 Dickman Gustave A
968 Poley Louis G
969 Rush Eleanor F Mrs
972 Schustadt Elias H
Schustadt Sigrid v mus
tchr
973 Browning Wm H
975 Hickey Wm J
976 Eldredge W Beaupre
Chatsworth Intersects
988 Madden Cornelius J
994 Peterson Ernest E
995 Ellingboe Thos
998 Orloff Saml E
1902 Mahoney Bridget N Mrs
1003 Salihine Clara C Mrs
1006 Freda Harrison A
1007 Fremantl Jacob II
1010 Hanson Andrew E ptr
1011 Guild James W
1012 Anna M nurse
1014 Sanderson Joseph landscape
gnr
1016 Durr John II
1017 Linwood Apartments
A Thresher Roy R
B Kilgore Frank
1 Vacant
2 Vacant
3 Van Haugsma Gail L Mrs
4 Harris Leonard H
5 Vacant
6 Henderson Oscar L
7 Brown Alfrd L
8 Klein Frank H
9 Sandison Marshall R
10 Vacant
11 Horrigan Frank H
12 Lundahl Chas W
Street continued
1020 Barry Theresa H Mrs
1025-1025 Lamoce Apartments
A Wintner John R
A Wintner Carl
1 Vacant

2 Kennedy Eliza E Mrs
3 Vacant
Street continued
1024 Gordon Minnie M Mrs
1032 Wagner Fred C
Lindemann Cath E Mrs
nurse
1035 Peters Saml A
1038 Warren Ivan S
1039 Britz Joseph M
1042 De Mers Saml C
Hanousek Richd J
1043 Connelly Danl C
1048 Stocumb Jesse E
1049 Wheeler John H
1053 Walker Geo B
1054 Hoffman Raymond D
1057 Bergstrom Wm A
1058 Bantle Geo A
1061 John Kusan
1062 Biehart Maurice M
1064 Carroll Helen C
1067 Williams John
1071 Sessfran Rudolph
1074 Power Frederic S
1077 Bunn Chas
1078 Quimbach Claude H
1082 Tudor Richd B
1086 Gaver Carl L
1088 Miles Karl T
1095 Brooks Maynard E
Lexington av Intersects
LISBON, from 30 Douglas s
to 452 Pleasant av, first s of
Ramsey
205 Vacant
207 Davis Mary J Mrs
207 Schuster Chas
271 Biedig Frank
Michel Leo L
276 Wietzel Chas
277 Vacant
279 Svanick Frank
Damlano Joseph
280 Letford Wm II
281 Koboutek Jos
284 Sylvester Frank P
Palme Vito C
284 Hajek Louis
Theno Frank A
284 Miller Sadie M Mrs
287 Gifford Anthony
288 Holmes Chas W
Helberg Chas T
291 Hagerty Cornelius J
292 Smith Louis R
293 Urmann Frank L
299 Mahon James P
Palmer Emil
303 Stipanovitz Alex F
306 Dario Joseph C
308 McMahon C Emmet
309 Kramer Martin
Gilbertson Andreas
311 Walsh Matthew C
313 Almdendinger Emie M Mrs
Clinton Intersects
315 Caultkins Clinton A
326 Prosek Joseph
327 Henry Eugene Mrs
328 Stimmel Geo C
330 Kanschak Frank
348 McLaughlin Joseph A
348 Marcotte Jane R Mrs
Pleasant av Intersects
LITCHFIELD, from 934 Sylvan
to 934 Res, eighth n of N
Ly
4 Paulson John
45 Hughes Miles H
47 Lee Harry H
48 Hinz Robt J
5 Vacant
6 Henderson Oscar L
7 Brown Alfrd L
8 Klein Frank H
9 Sandison Marshall R
10 Vacant
51 Dickman Henry G
52 Lind Erick A
Iverson Clarence
57 Hejzak Wenzel
62 Zeig Michl S
64 Frenning Harro J
65 Fitzgibbon Thos J
69 Kilmer John V
72 Bidwell Benj C
Mrs hair-
drsr

Stobie-Forlong-Matthews, Inc.

304 PIONEER BUILDING
Telephone Ca rfield 1655

Specialists
Mining Stocks and all Canadian Securities

Private wire system connecting with all important financial centres in Canada and the United States

Manufacturer

LEATHER

Belting
Harness
Luggage

Distributors
Mechanical
Rubber Goods
Belting-Hose
Packing-Waste
Fire Extinguishers and Equipment
Mill Supplies
Electric Motors
Oil Handling Equipment
Roofing-Insulation

Mid 3100

W.S. NOTT Company

MINNEAPOLIS

The reproduction of R. L. Polk & Co. directories has been made in accordance with the terms and conditions of an agreement between Historical Information Gatherers, Inc. (HIGs), and R. L. Polk & Co. The directories may not be further reproduced without permission.

St. Paul Polk City Directory 1929 © R. L. Polk & Co.

COLE

PIONEER RD

Table listing property addresses and values for Pioneer Rd, including Hiawatha Ct Ints, Kendall Ln Ints, and Hunter Ave Ints.

Table listing property addresses and values for Indian Trl Ints and Iris Ave Ints.

PIONEER RD S

Table listing property addresses and values for Pioneer Rd S, including Saint Paul Park MN and Grey Cloud Township.

Table listing property addresses and values for Grey Cloud Island Dr S Ints.

PIONEER TRL

Table listing property addresses and values for Pioneer Trl, including Bayport MN.

PIONEER DR E

Table listing property addresses and values for Pioneer Dr E, including Saint Paul MN.

Table listing property addresses and values for Adams Warren, Pitt St, and Plainview Dr.

PIPER DR W

Table listing property addresses and values for Piper Dr W, including Saint Paul MN.

PITRINA WAY

Table listing property addresses and values for Pitrina Way, including Saint Paul MN and Allen Ave Ints.

PITT ST

Table listing property addresses and values for Pitt St, including Hudson WI and 9th St Ints.

PLAINVIEW DR

Table listing property addresses and values for Plainview Dr, including River Falls WI.

Table listing property addresses and values for Plainview Dr, including River Falls WI.

PLANTERS PATH

Table listing property addresses and values for Planters Path, including Bayport MN.

PLANTING GRN

Table listing property addresses and values for Planting Grn, including Stillwater MN.

PLATEAU ST

Table listing property addresses and values for Plateau St, including Taylors Falls MN.

BASIL ST INTS

Table listing property addresses and values for Basil St Ints.

WEST ST INTS

Table listing property addresses and values for West St Ints.

PLATO BLVD E

Table listing property addresses and values for Plato Blvd E, including Saint Paul MN and various businesses.

PLATO BLVD W

Table listing property addresses and values for Plato Blvd W, including Saint Paul MN and various businesses.

DELANDER DR INTS

Table listing property addresses and values for Delander Dr Ints.

MAXANICKI DR INTS

Table listing property addresses and values for Maxanicki Dr Ints.

TROY GLEN DR INTS

Table listing property addresses and values for Troy Glen Dr Ints.

PLAN AVE

Table listing property addresses and values for Plan Ave, including Hastings MN.

188TH ST E INTS

Table listing property addresses and values for 188th St E Ints.

190TH ST E INTS

Table listing property addresses and values for 190th St E Ints.

AET SAINT PAUL

PLATEAU ST

COLE

PLEASANT AVE

PLANTING GRN

Table with columns for address, phone numbers, and business names under PLANTING GRN.

PLATEAU ST

Table with columns for address, phone numbers, and business names under PLATEAU ST.

PLATO BLVD E

Table with columns for address, phone numbers, and business names under PLATO BLVD E.

STARKE ST INTS

Table with columns for address, phone numbers, and business names under STARKE ST INTS.

WABASHA ST S INTS

Table with columns for address, phone numbers, and business names under WABASHA ST S INTS.

PLATO BLVD W

Table with columns for address, phone numbers, and business names under PLATO BLVD W.

OHIO ST INTS

Table with columns for address, phone numbers, and business names under OHIO ST INTS.

WATER ST W INTS

Table with columns for address, phone numbers, and business names under WATER ST W INTS.

PLAZA CIR

Table with columns for address, phone numbers, and business names under PLAZA CIR.

MERIDIAN DR INTS

Table with columns for address, phone numbers, and business names under MERIDIAN DR INTS.

Table with columns for address, phone numbers, and business names.

PLAZA DR

Table with columns for address, phone numbers, and business names under PLAZA DR.

GALAXIE PT INTS

Table with columns for address, phone numbers, and business names under GALAXIE PT INTS.

GALAXIE AVE INTS

Table with columns for address, phone numbers, and business names under GALAXIE AVE INTS.

S PLAZA DR

Table with columns for address, phone numbers, and business names under S PLAZA DR.

DODD RD INTS

Table with columns for address, phone numbers, and business names under DODD RD INTS.

Table with columns for address, phone numbers, and business names.

PLAZA 94

Table with columns for address, phone numbers, and business names under PLAZA 94.

PLEASANT AVE

Table with columns for address, phone numbers, and business names under PLEASANT AVE.

PLEASANT AVE

Table with columns for address, phone numbers, and business names under PLEASANT AVE.

PLEASANT AVE

Table with columns for address, phone numbers, and business names under PLEASANT AVE.

GRAND AVE INTS

Table with columns for address, phone numbers, and business names under GRAND AVE INTS.

Table with columns for address, phone numbers, and business names.

Table with columns for address, phone numbers, and business names.

Table with columns for address, phone numbers, and business names.

Table with columns for address, phone numbers, and business names.

Table with columns for address, phone numbers, and business names.

Table with columns for address, phone numbers, and business names.

Table with columns for address, phone numbers, and business names.

Table with columns for address, phone numbers, and business names.

Table with columns for address, phone numbers, and business names.

ADDRESS

Table with columns for address, phone number, and business name. Includes entries like Mary Ahlin, David E. Dyer, Ronald R. Marquardt, etc.

PIONEER PL 3900-7899 CT 706.01 SA. 55082. Table listing addresses and phone numbers for various businesses.

PIONEER RD 7500-8099 CT1104 SA. 55092. Table listing addresses and phone numbers for various businesses.

PIONEER RD S 5400-5999 CT 712.03 SA. 55071. Table listing addresses and phone numbers for various businesses.

PIPER DR 800-1699 CT 411.07 SA. 55112. Table listing addresses and phone numbers for various businesses.

Table listing addresses and phone numbers for various businesses, including Michele K Turnbull, Todd M Larsen, Amy J Larson, etc.

PITRINA WAY 2900-2999 CT 421.02 SA. 55117. Table listing addresses and phone numbers for various businesses.

PITT ST 900-1007 CT1201 SA. 54016. Table listing addresses and phone numbers for various businesses.

PLAINVIEW DR 200-390 CT1209 SA. 54022. Table listing addresses and phone numbers for various businesses.

DELANOR DR INTS 299 Apartments. Table listing addresses and phone numbers for various businesses.

Table listing addresses and phone numbers for various businesses, including Joseph Whall, Mary C Lacer, etc.

PLAN AVE 18000-18999 CT 614 SA. 55033. Table listing addresses and phone numbers for various businesses.

PLANT RD 3700-3799 CT 607.15 SA. 55122. Table listing addresses and phone numbers for various businesses.

PLATO BLVD E 1-120 CT 371 SA. 55107. Table listing addresses and phone numbers for various businesses.

STARKEY ST INTS 30 Dave Christensen. Table listing addresses and phone numbers for various businesses.

PLATO BLVD W 1-398 CT 371 SA. 55107. Table listing addresses and phone numbers for various businesses.

WABASHA ST S INTS 75+ Gross GVN. Table listing addresses and phone numbers for various businesses.

PLAZA CIR 2500-2599 CT 423.01 SA. 55109. Table listing addresses and phone numbers for various businesses.

PLAZA DR 1800-1999 CT 607.20 SA. 55122. Table listing addresses and phone numbers for various businesses.

1905+ Park Dntl Appl Vly 651-688-6678 11 BUSINESS

S PLAZA DR 700-899 CT 606.02 SA. 55120. Table listing addresses and phone numbers for various businesses.

Table listing addresses and phone numbers for various businesses, including John R Anderson, Roland J Bareg, etc.

Table listing addresses and phone numbers for various businesses, including M C Laska, Robert J Kearney, etc.

Table listing addresses and phone numbers for various businesses, including Michl Kropalnicki, D J McCarthy, etc.

Table listing addresses and phone numbers for various businesses, including Dale S Peterson, Robert P Pruss, etc.

Table listing addresses and phone numbers for various businesses, including Richard Stanford, J L Steinberg, etc.

Table listing addresses and phone numbers for various businesses, including Antonello S J PHD, Caring Companions, etc.

Table listing addresses and phone numbers for various businesses, including Allstate Ins Co, Star Cross Rental Mgmt, etc.

Table listing addresses and phone numbers for various businesses, including Allstate Ins Co, Star Cross Rental Mgmt, etc.

Table listing addresses and phone numbers for various businesses, including Greg Murphy, Pearl Pfluck, etc.

Table listing addresses and phone numbers for various businesses, including Galaxie Ave INTS, 1805+ Kinder Care Learn, etc.

PIPER DR TO PLEASANT AVE

1012

HOMEOWNER

PIPER DR (S P)
1431 Quenonnet Alvin J II
1450 Not Verified
1451 Stuth David R & Sandra
1470 Froemming Mark A
1471 Gliomen Travis J
1480C Crocker Lloyd D
1481 Konkler Thomas G
1490 Dube Teresa M
1491 Hartzel Margaret A
1492 Hartzel Patrick B
1500 Dufault Linda E
1501 Baker Richard K
1520 Clark Joanne M
1521 Neely Thomas E
1521 Knook Kathleen L
1530 Burger Sharon A
1531 Leitch
1551 Nykvist Gloria M & John
1571 Bashaw Theresa L
1581 Marquardt Jeffrey L
BUSINESSES 1 HOUSEHOLDS 106

PITRINA WAY (SAINT PAUL)-
ZIP CODE 55117 CAR-RT C025
2970 Noyes Tracey J
Ollenburger Monte D
2971 Aschenbach Robert P
Aschenbach Jason R
2974Lathrop Miland L
2975DKueppers James R
Kueppers Michael R
2978GGeurts Karl A
2979 Not Verified
2983 Houk Larry K
2987Schwartz Frederick L & Dorothy
2990Gauthier Francis J
Schwartz Alice E
HOUSEHOLDS 10

PLACER AVE (ANOKA)-
ZIP CODE 55303 CAR-RT C025
3400-3401 Not Verified (2 Hses)
3410 Persson Dale A & Sandra
3411 Weidner Dale E
3420 Broughton David S & Darlene O
3421 Jacobs Mark T
3430 Helgeson Dorna A & Richard O
3431 Stanton Jerry L & Joy
STANTON JOY M child day care svcs
3440 McGill Frank L & Helen
3441 Not Verified
3500Wilson Chad A
Wilson Corrine L
3501 Aerke Robert & Bonnie
3510 Harris Peter C & Lori
3520 Not Verified
3530 Dunn Lisa M
3531 Not Verified
3536Nesvig Elizabeth
3540 Cayetano Sabeniano B
Cayetano Charito
3541 Wazawz Sofia M
3545 Dattalo Frank J Jr & Jodi
+E MINERAL POND BLVD INTERSECTS
BUSINESSES 1 HOUSEHOLDS 20

PLANT RD (SAINT PAUL)-
ZIP CODE 55122 CAR-RT C014
3750 Mertens Theresa
HOUSEHOLDS 1
PLATEAU DR (LAKEVILLE)-FROM 22901
WOODLAND RD
ZIP CODE 55044 CAR-RT R002
22871 Anderson Harry W & Terri
22890 Lindstrom Lawrence J Jr
Lindstrom Gail A
22905 Nelson Patrick J & Margaret
22950 Labahn Robert E & Ellen
22981 Darragh Dennis S
22986 Brenden Harlan M & Teresa
23020 Boiesner Keith C
Boiesner Bonita B
23045 Knutson Lori A
Knutson Lynn E
23079 Lane Mark S
23090 Bohm Dennis D & Shirley
23111 Moran Ryan S
23125 Storner Diane M
Storner Wendy L
23130 Streff Angela R
23138Hows Gregory
23141Anzini Ann
Anzini David
23155 Timmer Steven D & Toni
23171 Spang Steven J
Spang Kelly M
+PILLSBURY AVE ENDS
HOUSEHOLDS 18

PLATO BLVD E (SAINT PAUL)-FROM
177 WABASHA ST S EAST
+PLATO BLVD W BEGINS
+STARKEY ST INTERSECTS

PLATO BLVD E
+RAILROAD CROSSES
ZIP CODE 55107 CAR-RT C007
303 Kadera Ellen L
MID CONTINENT CABINETRY
wood kitchn cabinets
297-0661
52 APPLICATOR SYSTEMS mgmt conslting svcs
54BUcks Kenneth
SAINT PAUL FABRICATING & DECORATI CO pbic big rtd furn
58 ENVIRONMENTAL TOXICITY CONTROL commrci phys rarch
Pearson Steven J
60 CARROLL DISTRG & CONSTRUCTION SUPPLY sheet metalwork
@Verburg X
+ROBERT ST S CONTINUES
+OHIO ST BEGINS
199 AWADAS ON PLATO eating place
200 DAMASCUS COMMANDERY NO 1 KT civic social assns
Engbreton Andrew P
Engbreton Rachel
GRAND LODGE OF MINNESOTA The civic social assns
SCOTTISH RITE TEMPLE civic social assns
222 MINNESOTA STATE OF TRANSPORTATION rghtn admn trnsprt
223 DAWSON-PATTERSON PRINTING
Hickey Leo J
Turso Dennis J Sr
Turso Jacqueline
TURSSO COMPANIES commrci prntng lth
240 AMCLYDE ENGINEERED PRODUCTS CO constr machinery
Miranda Simon Y & Patricia
Perez Nancy T
Perron John T
Rosenberg Robert C
Rosenberg Nancy T
255 Campbell John D
Campbell Lisa B
Flynn Co
Flynn Robert G
Kahley Bradley W
@Nel Equity S
NEW ENGLAND THE ins agts svcs
Swanson Duane R
Wells Leo D
+LAFAYETTE RD INTERSECTS
345 BROWN & BIGELOW commrci prntng lth
BROWN & BIGELOW SPECIALTIES advertsing agencies
@Wood Thomas E
+WATER ST W INTERSECTS
+CHESTER ST BEGINS
BUSINESSES 16 HOUSEHOLDS 18

PLATO BLVD W (SAINT PAUL)-
ZIP CODE 55107 CAR-RT C008
58 VIDEO COMPONENTS video tape rental
75 Dunigan David G
Gross Richard S
GROSS GIVEN MANUFACTURING CO automtic vndng mach
90 AGRONOMY SERVICES DEPARTMENT rghtn agrcrtl mktg
Erickson Daniel J
Hugoson Eugene L
Hugoson Jon
LABORATORY SERVICES rghtn agrcrtl mktg
MINNESOTA STATE OF AGRICULTURE rghtn agrcrtl mktg
4 AGRONOMY SERVICES DEPARTMENT rghtn agrcrtl mktg
155 MINNESOTA STATE OF AGRICULTURE rghtn agrcrtl mktg
226 MINNESOTA STATE OF AGRICULTURE rghtn agrcrtl mktg
241 LABORATORY SERVICES rghtn agrcrtl mktg
ZIP CODE 55107 CAR-RT C007
115 McGuire Michael A
TRIAD COMPUTER SERVICES comp rtd svcs
120 Crepeau Robert A Jr
Crepeau Michael H
NORTHWESTERN PRINTCRAFTERS typesetting
RAMALEY PRINTING commrci prntng lth
185 ALL elec appl tel rad
COMMERCE PARTNERS L L C sprmt bldg optrs
CONTRACT INTERIORS homefurnishings
Rutzick Mark J

PLATO BLVD W (S P)
Rutzick Sherman R
CORPORATE PRINTING commrci prntng lth
Froistad Thomas L
200 ALBERS MECHANICAL SERVICES plumb-htg-a-c
Kelley Robert J Jr
BUSINESSES 18 HOUSEHOLDS 9
PLAZA CIR (SAINT PAUL)-FROM 1037
BELLECREST DR NORTH
ZIP CODE 55109 CAR-RT C035
2559-2562 Not Verified (4 Hses)
2583 Wegscheider Michael J
2584Woodman Alice E
2585 Harmeling Linda L
2586 Strong Ronald J
2587 Strong Jeanne A
2588 Burdette Dabra L
2566 Griser Cynthia M
Smith Peter
Smith Cynthia M
2589 Ellingson Frederick T
2571 Schumacher Mark S
2573Law Terrance J
Law Marylou W
2575 Greene Penny L
2577 Walters Pamela J
2579 Ingham Richard J
Ingham Margaret B
2581 Pitlick Pearl L
Rolling Andrew J
Rolling Dawn L
+MERIDIAN DR ENDS
HOUSEHOLDS 19
PLAZA DR (EAGAN)-
ZIP CODE 55122 CAR-RT C016
1885Ganzler Peter
@Muffy Kathleen
@Olson Kenneth P
@Robrock John
HOUSEHOLDS 4
PLAZA DR (SAINT PAUL)-FROM 4755
GALAXIE AVE NORTH
+W WIND TRL ENDS
ZIP CODE 55122 CAR-RT C016
1885 KINDER-CARE LEARNING CENTER child day care svcs
1875 ACCUPAY MANAGEMENT SYSTEMS ins agts svcs
COLDWELL BANKER AMERICAN HERITAGE real est agts/mgrs
Knapp Patricia M
LUTTER BARBARA ATTORNEY AT LAW legal svcs
MICHAEL O CONNOR ATTORNEY legal svcs
Stein Kenneth L
Stein Nancy J
@Tommeraaen David A
100 BURNET REALTY real est agts/mgrs
200 BURNET TITLE title abstract oics
21 T D K CORPORATION OF AMERICA elec parts equip
1885 Clark James W
Edwards John P
Griffin David
@Park Niccollet C
PARK DENTAL NETWORK oics cns of dntst
RYAN THERESA phys
Torkelson Susan J
@Vonweiss David L
250 RIVER CITY MORTGAGE CORP mtg bkr corrprdn
+GALAXIE AVE INTERSECTS
BUSINESSES 11 HOUSEHOLDS 9
S PLAZA DR (SAINT PAUL)-FROM 2481
DODD RD
ZIP CODE 55120 CAR-RT C008
725@Beaudry Henry
730@Arsenault M J
@Bolin Marvin
@Cleary B M
Evans Elaine B
@Fischer Alma
@Folland-Kranz Blanche
Kopesky William H
@McCarthy Margaret
@Ostrowsky Greg
Peters Myra J
@Ray Iona D
@Sierrell Ethel
@Sierrell Frank
@Steinberg J L
@Tapp M D
@Weisner C F
Williams Rita A
100 Anderson John R
101 Swain Laverne E
102 Westling Dalles H
102 Westling Joan M
103 Not Verified
104 Bowen Laura A
105@Anfang Florian J
105 Anfang Margaret C
106 Ostrovsky Gregory A
106 Ostrovsky Anna
107 Furlong Lois J

S PLAZA DR (S P)
109 Preuss Robert P
109 Preuss Rosemary
110 Rose Dorothy N
111 Esch Nicholas B
111 Esch Catherine M
112 Stangler Harvey E & Claire
113 Reberk Lorraine M
114 Folland Blanche T
117 Schwanz Martin
200 Christen Oswald M
201 Fischer Frank W
203 Ostlund Maxine R
204 Peterson Dale S
204 Peterson Gorallene
205 Not Verified
207 Schroepfer Ned D
208 Unruh Lucille M
208 Unruh William C
209 Richter William R
210 Not Verified
211 Young Keiko I
214 Borgan Laura E
217 John Lois M
220 Stanford Richard F
220 Stanford Joyce L
221Kosal Mary M
222 Fitzgerald Eileen T
300 Dorn Donald R & Susanna
302 Homola Jerome M
302 Homola Effie H
303 Rumpza Loretta C
304 Not Verified
305 Schmidt Jane A
305 Schmidt Rebecca Q
306 Not Verified
307 Siebell Ethel M
308 Not Verified
309 Wicks Audrey E
310-311 Not Verified (2 Apts)
312 Stevens Richard D
312 Stevens Janet M
313 Hawkins Kenneth R & Delores
314 Baregi Cheri R
314 Baregi Jean B
316@Binko Patricia M
317 Kropelnicki Ruth M
320 Metzig Doris L
321 Not Verified
322 Byrnes Gladys V
S Doffing Mathias J
750 CORPORATE REAL ESTATE mgmt conslting svcs
DAKOTA BANK state commrci bank
Dorn Paul
Dorn Lisa M
FARMLAND INDUSTRIES farm supplies
@Hiller Marketing C
@Mogelson Doug
@Mogelson Ron
Schmitt Richard C
100@Meisinger Thomas J
100 Meisinger Judith A
100 MEISINGER CONSTRUCTION COMPANY nonresid constr
112 HILLER MARKETING COMMUNICATIONS GROUP mgmt conslting svcs
112 NATIONAL GUARDIAN LIFE ins agts svcs
114 NORTHWEST INSURANCE BROKERS ins agts svcs
116 G-II SALES elec parts equip
201 Maus Bruce A
201 PIPEFORM metls svcs cntrs
204 CARING COMPANIONS home hth care svcs
207@Olafson Renae L
207 MILLER WASTE MILLS scrap waste mtrls
208 REM-METRO SERVICES indivl family svcs
210 ZOELLNER INSURANCE AGENCY ins agts svcs
211 DORN P L COMPANY real est agts/mgrs
214 R B ARCHITECTS P L C architectural svcs
215 Stewart D W
215 WALKER STEWART D hardware
216 Stensgaard Craig A
216 Stensgaard Roxanne H
218 HARBURN ENTERPRISES nondurable gds

S PLAZA DR
316 Ballard Patrick T
316 BALLARD P T ofcs cns of dntst
317 MACRODAD DEVELOPMENT cmprts periph sitw
317 MEISCH & ASSOC LTD busn svcs
324 CENTURY CONTROLS INTERNATIONAL smndcrtcs rtd dvc
324 Christiansen Leo P
780 Lee Barbara J
LEE BARBRA J STRHBEHN MARK ofcs cns of dntst
780 BRIGHT STAR CHILDRENS CENTER child day care svcs
800 Dennison Gay L
Dennison Larry W
DENNISON AGENCY ins agts svcs
875@Launderville Patricia
898@Albrecht A
BUSINESSES 25 HOUSEHOLDS 65
PLEASANT AVE (BURNSVILLE)-FROM
455 W 121ST ST SOUTH
+W TRAVELERS TRL CONTINUES
ZIP CODE 55337 CAR-RT C037
12575@Bergan C A
Bollinger Hulda E
@Bollinger H
@Cherry M
@Christenson K E
@Christopher Harold
@Engbreton M E
@Hammond Richard L
@Hanto S A
@Harkins Pearl
@Harris June
@Hertmaier L
@Hoover Myron M
@Hurst H A
@Johnson Lyla R
@Johnson Ralph E
@Kaiser C
@Kuhl E M
Kutz Cecelia D
@Lindao Arlene
@Lilletta Everett
Moening Lawrence E
Moening Janet R
@Moriarty F J
@Nelson Donald P
@Olson Arthur
@Olson Marian
@Olson Donald R
@Olson J H
@Olson C
@Olson Stanley M
@Pederson Blaine L
Raasch Christine M
REALIFE COOP OF BURNSVILLE real est agts/mgrs
@Rock Gerald
Sack Leila L & Earl
Sager Freida A
Schultz John H
Schultz Catherine M
Sivinski Janet E
@Skaalrud Marion
@Smith A C
@Spotts E F
@Tepley Harvey
@Wandersee Helen
@Winick Bernice
WOODARD VIVIANE busn conslting
Young Barbara
2 Not Verified
17 McGee Ardis A
102 Moriarty Donald F
106 Lewin John O
106 Lewin Phyllis J
108 Voshmik Scott W
108 Voshmik William R
111 Martens Doloras M
112 Savage M M
114 Perkins Janet J
114 Perkins James S
115 Bonthus Willard G & Laura
116-119 Not Verified (3 Apts)
120 Carman Anna B
121 Hakala Marie V
121 Hakala Lynette M
123 Millen James J
125 Kelley Marie T
125 LeDoncini Michael J
132-133 Not Verified (2 Apts)
134 Rothe Clarice T
136 Not Verified
140 Bourman Harris K
140 Bourman Klas H
141 Not Verified
144 Waleitzko Eugene J & Barbara
145 Larsson Inga N
151@Benton Barbara A

316 Ballard Patrick T
316 BALLARD P T ofcs cns of dntst
317 MACRODAD DEVELOPMENT cmprts periph sitw
317 MEISCH & ASSOC LTD busn svcs
324 CENTURY CONTROLS INTERNATIONAL smndcrtcs rtd dvc
324 Christiansen Leo P
780 Lee Barbara J
LEE BARBRA J STRHBEHN MARK ofcs cns of dntst
780 BRIGHT STAR CHILDRENS CENTER child day care svcs
800 Dennison Gay L
Dennison Larry W
DENNISON AGENCY ins agts svcs
875@Launderville Patricia
898@Albrecht A
BUSINESSES 25 HOUSEHOLDS 65
PLEASANT AVE (BURNSVILLE)-FROM
455 W 121ST ST SOUTH
+W TRAVELERS TRL CONTINUES
ZIP CODE 55337 CAR-RT C037
12575@Bergan C A
Bollinger Hulda E
@Bollinger H
@Cherry M
@Christenson K E
@Christopher Harold
@Engbreton M E
@Hammond Richard L
@Hanto S A
@Harkins Pearl
@Harris June
@Hertmaier L
@Hoover Myron M
@Hurst H A
@Johnson Lyla R
@Johnson Ralph E
@Kaiser C
@Kuhl E M
Kutz Cecelia D
@Lindao Arlene
@Lilletta Everett
Moening Lawrence E
Moening Janet R
@Moriarty F J
@Nelson Donald P
@Olson Arthur
@Olson Marian
@Olson Donald R
@Olson J H
@Olson C
@Olson Stanley M
@Pederson Blaine L
Raasch Christine M
REALIFE COOP OF BURNSVILLE real est agts/mgrs
@Rock Gerald
Sack Leila L & Earl
Sager Freida A
Schultz John H
Schultz Catherine M
Sivinski Janet E
@Skaalrud Marion
@Smith A C
@Spotts E F
@Tepley Harvey
@Wandersee Helen
@Winick Bernice
WOODARD VIVIANE busn conslting
Young Barbara
2 Not Verified
17 McGee Ardis A
102 Moriarty Donald F
106 Lewin John O
106 Lewin Phyllis J
108 Voshmik Scott W
108 Voshmik William R
111 Martens Doloras M
112 Savage M M
114 Perkins Janet J
114 Perkins James S
115 Bonthus Willard G & Laura
116-119 Not Verified (3 Apts)
120 Carman Anna B
121 Hakala Marie V
121 Hakala Lynette M
123 Millen James J
125 Kelley Marie T
125 LeDoncini Michael J
132-133 Not Verified (2 Apts)
134 Rothe Clarice T
136 Not Verified
140 Bourman Harris K
140 Bourman Klas H
141 Not Verified
144 Waleitzko Eugene J & Barbara
145 Larsson Inga N
151@Benton Barbara A

The reproduction of R. L. Polk & Co. directories has been made in accordance with the terms and conditions of an agreement between Historical Information Gatherers, Inc. (HIGs), and R. L. Polk & Co. The directories may not be further reproduced without permission.

● HOMEOWNER

PINEHURST AV.—Contd

1607 Peters Brian & C P Jacobson [2] @ 699-5258
 1610 Not Verified
 1615 Franklin Garnet L [2] @ 699-2335
 1616 Williams [2]
 1617 Burrichter Judith A [2] @ 699-8315
 Burrichter Rene C 699-8315
 1621 Johnson Allen D & Donna L [9] @ 699-3569
 1622 Toby Geo N & Jean F [9] @ 699-7129
 1625 Nelson Bruce L & Sally [9] @ 699-9897
 1626 Not Verified
 1629 Vacant
 1633 Fett Lorenz [2]
 1637 Bissell Wilbur E & Barbara J [3] @ 699-9170
 • MACALESTER ST INTERSECTS
 1640 Hill Carl G [9] @ 699-2974
 Hill Eliz A 699-2974
 1641 Tracy Paul M & Barbara [9] @ 699-4035
 1648 Carlson Warren J [9] @ 699-9113
 Carlson Gary R
 1653 Mentone Mary A [2]
 Mentone Suzanne M
 1654 Ciresi Nathalia [9] @ 698-6074
 1660 Sampair N S [2] 698-8686
 1661 Olson Warren A & Mary E [9] @ 698-9254
 1665 Mc Ginnity Thomas & Patricia [9] @ 698-4388
 1671 Brooks Roger A & Ronnie L [9] @ 699-2648
 Brooks Russell W 699-2648
 1672 Winthrop Sherman & Barbara C [9] @ 698-8114
 1677 Smith Koudal B & Debra M [9] @ 698-2331
 1678 Not Verified
 1681 Dringile Joanne [7] @ 699-3842
 1684 Otendorf Jas A & Geri [2] 699-7975
 1687 Stanwell Gerald [9] @ 699-7457
 1690 Culp Chas C [2] 698-3451
 1691 Smith Kevin H & Lynn C [9] @ 699-5299
 1696 Mc Donald John & Molly [3] @ 699-6872
 1697 Fulton Robt W & Margt A [2] @ 699-3379
 • DAVEN ST INTERSECTS
 1703 Vandusen Mary L [9] @ 698-4471
 1704 Dempsey Mary E [9] @ 699-1188
 1709 Troxel Win R & Eileen L [7] @ 698-7410
 1710 Freeman Dale F [9] @ 699-4349
 1715 Mc Gowan Danl P & Pam [9] @ 698-0290
 1716 Faricy M J [9]
 1721 *Lastings Russell B & Marion L 699-3314
 1722 Kajer Scott & Marianne Wheeler [9] @ 699-1518
 1726 Asselin John D & Mary S [9] @ 698-4787
 1727 Needels Roger E & Carole R [9] @ 699-3780
 1732 Kollitz Paul & Julie [2] 699-9855
 1733 Miller John B & Eliz P [9] @ 698-0998
 1741 Paul Tom & Nancy M [7] @ 699-4765
 1746 Not Verified
 1749 Mc Lean Veronica M [9] @ 699-2744
 Leite Marlon E 699-2744
 1752 Berg Kevin A & Jennifer C [3] @ 699-2026
 1756 Smith Richd L & Phyllis M [9] @ 699-2500
 Smith Holly A 699-2500
 Smith Bradman P 699-2500
 1757 Hanrahan Joseph M & Molly C [9] @ 699-0367
 1762 Tauer John Jr & Michelle [9] @ 698-3524
 Tauer Julie A 698-3524
 Tauer Johnny M 698-3524
 1765 Glendenning W Gordon & Susan M [9] @ 698-5755
 1768 Benthin Keith V & Avis M [9] @ 698-9813
 1769 Lynch Roberta A [9] @ 699-3366
 Lynch Cheryl L 699-3366
 Lynch Andrea 699-3366
 Vanasek Jennifer M 699-3366
 1775 Wolkowicz Wm [2] 698-0886
 1776 Gray Mel & Virginia H [9] @ 698-2881
 1780 Gehrman Richd A [3] 699-0120
 1783 Egan John V & Susan M [9] @ 699-9728
 1786 Not Verified
 1787 Peterson Paul C & Maryanne C [2] @ 699-5028
 1792 Peterson John G & Deborah F [9]
 1795 Hickey Wm J & Virginia T [2] @ 698-7938
 1801 Peterson Donald E & Gail A [9] @ 699-5811
 1804 Mork Marland L & Audrey M [9] @ 699-1430
 1806 Peterson Warren E & Ann W [9] @ 699-0794
 1810 Not Verified
 1811 Rudolph Robt & Sarah Lutman [2] @ 698-2439
 NEW FRANCE WINE CO 698-2533
 1814 Kalafat Edw L & Judith D [9] @ 698-0227
 1815 Moeller Bernice E [9] @ 698-7344
 Moeller Nancy P 698-7344
 • S FAIRVIEW AV INTERSECTS

1822 Goldstein Sheldon [9] @ 698-0620
 1826 O'Kane Thos W & Helen K [9] @ 699-6479
 1829 Kirby Thos J & Barbara W [5] @ 698-6081
 1830 Quayle Michl D [9] @ 699-4604
 1836 Miller Celia [9] @ 698-4172
 1836*Gikling Scott & Margaret 699-0810
 1840 Kruger Michl L & Kathryn F [3] @ 699-4213
 1841 Hendlmayr Thos R & Jan M [9] @ 699-3283
 Ormosa Jan M 698-3283
 1848 Hallberg Mark A & Mary Jo [7] @ 698-1870
 White Mary Jo 698-1870
 1849 Glineburg Robt W & Mary H [3] @ 698-3937
 1852 Nathan Jos H [9] @ 699-1046
 1856 Cooper C David & Judith D [9] @ 699-1681
 1858*Pellen S
 1861 Konz Leo V [9] @ 699-2685
 1863 Mc Lean G Robt & Antonia D [9] @ 699-5208
 Mc Lean Joseph A 699-5268
 1864 Thorrtton Thos F & Naehy L [9] @ 699-0792
 1868*Vig Norman & Nora 698-1827
 1869 Bacon Edith M [9] @ 698-3508
 1874 Not Verified
 1875 Janke David T & Eliz M [2] @ 699-9113
 1883 Allen David & Ethel [2] @ 699-3085
 1886 Not Verified
 1889*Salmen Phyllis 699-2848
 1894 Lifson Ronald P [7] @ 699-4761
 1895 Bloomfield Todd & Kate [2] @ 699-9766
 1898 Stoffel Sharron [3] @ 699-0454
 1899 Eldred Ronald L & Patricia A [9] @ 698-1857
 1902*Carol S
 1903 Not Verified
 • S HOWELL ST INTERSECTS
 1910 Rick Marsha [9] @ 698-5387
 1917 Raclner Donald & Mary [9] @ 698-1038
 1918 DeJany [2]
 1921 Johnston Bradley M & Maggie J [9] @ 698-2630
 1924 Steer Clifford & Patricia [2] @ 698-6880
 1927 Breber Geo E & Nancy A [9] @ 699-9871
 1930 Cyptar Helen Louise [9] @ 698-6817
 Cyptar Anastasia L 698-6817
 1931 Gross Fred & Rose [9] @ 699-5518
 1934 Bell Bernice F [9] @ 699-1416
 1935 Not Verified
 1938 Palmquist Mary R [9] @ 699-0143
 1940 Kamp John D & Bonnie M [5] @ 699-2976
 1941 Schuiteman John S & Joyce T [9] @ 699-7850
 1943 Not Verified
 1944 Pinotti Jeffrey & Amy [7] @ 699-1528
 1947 Schaffer Herbert P & Lea N [9] @ 699-7805
 1950 Steer Roza [9] @ 699-1735
 1951 Fudenberg Geo & Betty [9] @ 698-2624
 1954*Simon Eric & Jill
 1955 Not Verified
 1959 Busted Robt H & Norma J [9] @ 699-4165
 1960 Jones M J [2] @ 698-0454
 1965 Gahr Francis D [9] @ 698-2329
 1968 Reppenhausen Sharyl [9] @ 699-1842
 1971 Webster Allen N Jr & Karen J [9] @ 699-1659
 1972 Lunak Victor L & Viola P [9] @ 699-2308
 1976 Wicht Violet E [9] @ 699-7245
 1977 Shafer Harry G & Bernice L [9] @ 698-7338
 1981 Gill Muriel M [9] @ 699-2944
 Jones M Lorraine @ 699-2944
 1982 Not Verified
 1985 Anderson Dorothy [9] @ 698-1084
 1986 Pappenfus [2]
 1989 Mueller Charlotte W [9] @ 699-9961
 1990*Anderson Andrew 698-5898
 1994 Lennon Mary Ann [9] @ 698-3652
 Lennon Thomas 698-3652
 Lennon Terry Michael 698-3652
 1995 Ames Jean A [9] @ 699-2236
 Ames Elizabeth 699-2236
 Ames Michl 699-2236
 1998 Not Verified
 1999 Salmen Richd C & Julie A [9] @ 699-0244
 • KENNETH ST INTERSECTS
 2002 Collins Harvey J [9] @ 699-7744
 2005 Not Verified
 2006 Burnham John W & Brenda [2] @ 698-8762
 2007 Jenkins David P & Rebecca K [9] @ 699-1398
 Lynch Rebecca K 699-1398
 2010 Glander Allen E & Patricia M [9] @ 698-8004
 Glander James A 698-8004
 2011 Kelly Francis L & Lucille A [9] @ 699-3052
 2014 Francis John W [9] @ 699-5190
 2015 Hickey John J & Luba D [7] @ 698-0744

286

2018 Manke [2]
 2019 Jeffery James O Jr [9] @ 698-0469
 2022 Not Verified
 2023*Garity Patrick
 2026 Forman Michl R [2] @ 698-5550
 2027 O'Leary Patricia S [3] @ 698-8046
 2030*Glaser David
 2031 Harrison Edith A [9] @ 699-9684
 2034*Rosenbaum David
 2035 Sullman Jane [2] @ 698-2139
 2038 Dosedel Jim A [7] @ 699-6290
 2039 Clelland Joanne [9] @ 698-4484
 2042*Nardo Dominick 699-8933
 2043 Steiner Willard F & Ethel A [9] @ 699-4484
 2046 Not Verified
 • S CLEVELAND AV INTERSECTS
 2079 Engstrom Folke & Irene [9] @ 698-8943
 2083 Berglund Mark & Christine [3] @ 698-8943
 2087 Giuliani Timothy J & Judith A [9] @ 699-3646
 2091 Huspeni Terrance J & Mary A [9] @ 698-8186
 2094 Not Verified
 2095*Dragseth John 699-8387
 2099 Pedersen Ronald S & Jerrilyn E [7] @ 698-1004
 2099 Ryan Emmett F [9] @ 698-6090
 Brinkmeyer Marly K 698-6090
 Brinkmeyer Jennifer 698-6090
 2102 Bach Leon J & Lola [9] @ 699-2104
 2103 Lillesve Mary A [3] @ 699-9210
 Lillesve Doug 699-9210
 2106 Rosenblum Irving M & Ann K [9] @ 698-7682
 2107 Elledge Kevin L & Rosemary K [7] @ 698-0106
 2110 Reitz Clair W & Solveig A [9] @ 699-6906
 2111*Meerel John D 698-4242
 2114 Torgerson Ronald K [7] @ 699-5552
 Main Waldenberger Henry [3] @ 698-5625
 2115*Wallin Donald & Nancy 698-8696
 • S FINN ST INTERSECTS
 2123 Gleeman Benj & Edith L [9] @ 698-3280
 2124 Not Verified
 2127*Heaps Darryl & Tracy @ 699-1970
 2130 Spangenberg Robt J & Barbara D [9] @ 699-4162
 2131 Miller Matthias R [5] @ 699-9713
 2134 Cavanaugh Terri J [9] @ 698-0656
 2135 Not Verified
 2136 Adamich Robt A & Robyn A C [3] @ 699-1487
 2139 Carr Burton A & Lucille R [9] @ 699-0721
 2142 Thumser Frank J & Barbara [2] @ 699-3053
 2143 Ehrlich Laurence E & Ardyce M [9] @ 699-3492
 2146 Mc Govern Felix D & Cynthia [5] @ 698-0544
 2147 Juhala Curt A & Linda M [3] @ 699-2522
 2150 Hinze [5]
 2151*Feldt J 699-0216
 2154 Howe David J & Barbara J [9] @ 699-1304
 2155 Sineps John G & Diane D [9] @ 699-3247
 2159*Warren M 699-3822
 2162 Yang Lang [7] @ 699-4872
 Yang Bee 699-4872
 Yang Ly 699-4872
 2163 Mondsbach Geo V & Georgia C [9] @ 698-3763
 2166 Goldetsky Celia L [9] @ 699-2886
 2187*Franklin J L [9] @ 699-8906
 2170 Kunes Stephen J [9] @ 699-3292
 2171*Stauning Bryan & Annette 698-7092
 2174 Hawthorne Mildred E [9] @ 698-5180
 2175 Lindberg S L [7] @ 699-1295
 • S CRETIN AV INTERSECTS
 2180*Thompson Keith R 698-0518
 2181 Koen Emily A [3] @ 698-1651
 2186 Swanson Laurie E [9] @ 699-3436
 2187*Wood Kenneth B 699-1443
 2190*Cade L A 699-1170
 Donovan Tim 699-1170
 2194 Waldman Charles & Florence [9] @ 699-6530
 2199 Brown Wm J & Cecilia M [9] @ 698-4059
 2200 Bartizal Josephine L [9] @ 698-4369
 2204 Splevak Harold H & Audrey L [9] @ 699-6883
 2208 Not Verified
 2209*Hansen Jack 699-4328
 2212 Bruggemeyer Roger A [9] @ 699-6574
 2215 Grosby Robt M & Evelyn H [9] @ 698-2534
 2221 Quaal Steve [9] 699-0548
 2225 Harvey Thos J & Mona J [9] @ 698-1659
 2226 Netzman Bella [9] @ 698-2342
 2231 Blais Paul M [3] @ 698-0336
 2232 Theriault Ron E & Mary E [9] @ 699-7302
 Theriault Andrew A 699-7302
 2235*Fraser Laurel

2236 PINE HURST APARTMENTS 452-4263
 *Lundaken Scott 699-2272
 2-3 Not Verified (2 Apts)
 *Hobard Michal 699-4386
 *Anderson Renae 699-5721
 Voeding Nathan [3] 699-1747
 *Tate Kellie 698-9457
 • MT CURVE BLVD INTERSECTS
 245 HOUSEHOLDS
 2 BUSINESSSES
 642
 • ZIP CODE 55119
 • VALLEY VIEW PL INTERSECTS
 943 Gerbi Bruce J & Diana J [9] @ 739-8260
 944 Fisher Kath [2] @ 739-3792
 949 Finney Wm & Jane [9] @ 739-3792
 959 Not Verified
 956 Grru Geo P & Jeanette [9] @ 739-9651
 957 Hagen David A & Patricia [7] @ 731-9506
 Ablien Elizabeth 731-9506
 6 HOUSEHOLDS
 562-A
 PLATO BLVD E -FROM WATER ST EAST
 • ZIP CODE 55107
 • S WABASHA ST INTERSECTS
 30 NORCRAFT COMPANIES kitchen & bath 297-0661
 • STARKEY ST INTERSECTS
 41 NASSEFF PLUMBING & HEATING (WHSE STGE) 291-9466
 50 RIVER TEXTILES 225-4040
 52 OAKES DESIGN custom design 221-0416
 54 SAINT PAUL FABRICATING & DECORATING wood & metal shop 291-8817
 56 Not Verified
 58 PORTABLE PRODUCTS INC fabric tool carriers 221-0308
 • S FINN ST INTERSECTS
 NAYA CHAIR (WHSE)
 60 DRAKE MARBLE CO ceramic tile & marble contrs 222-4759
 • S ROBERT S INTERSECTS
 196 WALTER AWADA 293-9111
 • EVA ST INTERSECTS
 200 ST PAUL MASONIC CENTER 222-3479
 MASONIC TEMPLE ASSOCIATION 222-3479
 MAT SHA TEMPLE 62 DAUGHTERS OF THE NILE
 ANCIENT LANDMARK LODGE NO 5 org fraternal 222-2643
 DAMASCUS COMMANDERY NO 1 KNIGHTS TEMPLAR org fraternal 228-1049
 GRAND LODGE ANCIENT FREE & ACCEPTED MASONS OF MN org fraternal 222-6051
 MINNESOTA CHAPTER NO 1 ROYAL ARCH MASONS CONSTITUTION CHAPTER NO 18 order of the eastern star Not Verified
 SCOTTISH RITE BODIES fraternal org 222-2676
 222 STATE DEPT OF TRANS (OFC OF AERONAUTICS) 296-6666
 STATE DEPT OF TRANS (AIRCRAFT REGISTRATION) govt ofc 296-2353
 223 ALLIED COMMODITIES pkg design sls & serv 292-1055
 GRAPHICS RESOURCE CNTR graphic art & design 292-9082
 DAWSON PATTERSON PRINTING tag and label prntg splts 222-8445
 MULTI-GRAPHICS CO printed prods for photo labs 222-8445
 • STATE ST INTERSECT
 240 ANGLIYE ENGINEERED PRODUCTS INC crane mfr 293-4646
 255 NEW ENGLAND MUTUAL LIFE INSURANCE CO 227-8481
 • W LAFAYETTE RD INTERSECTS
 662
 345 BROWN & BIGELOW INC adv specialties 293-7000
 HOYLE PRODUCTS spl adv mfr 293-7500
 • CHESTER ST INTERSECTS
 • E FILMORE AV INTERSECTS
 24 BUSINESSSES
 605
 PLATO BLVD W -FROM S WABASHA ST WEST TO WATER ST
 • ZIP CODE 55107
 75 GROSS-GIVEN MFG CO 224-4391
 AUTOMATIC PRODUCTS (DIV OF GROSS-GIVEN MFG) vending machs 224-4391
 90 PLATO BLVD 487-6691
 STATE DEPT OF AGRICULTURE 297-2200
 STATE DEPT OF AGRICULTURE 296-2230
 STATE BOARD OF ANIMAL HEALTH 296-2942

The reproduction of R. L. Polk & Co. directories has been made in accordance with the terms and conditions of an agreement between Historical Information Gatherers, Inc. (HIGs), and R. L. Polk & Co. The directories may not be further reproduced without permission.

W PLATO BLVD-Contd
 STATE DEPT OF AGRIL (AGRL MKTG SERV) 287-2223
 U S DEPT OF AGRIL (MKTG-SERV FRUIT-VEG QUAL DIV) 296-0593
 STATE DEPT OF AGRIL (DAIRY & LIVESTOCK) 297-2133
 STATE DEPT OF AGL (LABRY SERV) 296-3273
 115 Not Verified
 120 Not Verified
 • OHIO ST INTERSECTS
 188 CORPORATE PRINTING INC coml printers 222-9643
 • W WATER ST INTERSECTS
 200 ALBERS SHEETMETAL & VENTILATING INC fabricate & install 224-5428
 ALBERS MECHANICAL SERVICE serv hlg & vent equip 224-5428
 K-FACTOR indus insulation 291-0655
 Not Verified
 PRECISION AUTOMATION & CONTROLS service temp control sys 224-5338
 15 BUSINESSES

PLEASANT AV -FROM 275 6TH SOUTHWEST 2 NORTH OF 7TH

• ZIP CODE 55102
 INTERSTATE 35 E INTERSECTS
 311 IRVINE HILL CONDOMINIUMS 227-0266
 101 Fandrey Katherine 5 292-9255
 103 Pesall Dolores K 6 224-7120
 105-107 Not Verified (2 Apts)
 201 Bieza Cornelia C 2 224-7513
 *Billstrom Dennis 298-9530
 205 Walker Steph 6 291-0831
 *Mattice Rich H & Clepa R 227-8414
 211 Call A M 6 298-1999
 212 Call 2
 213 Schaefer N E 6 293-0947
 215 Larson Lloyd W & Dorothy L 290-0692
 301 Steffen Jacqueline 5 224-6223
 *Gamer Ronald & Patricia 227-0661
 303 Not Verified
 304 Kuppero Chris 5
 306*Stauch Mich 724-2534
 306-307 Not Verified (2 Apts)
 *Trout Christine A 290-9988
 309 Not Verified
 *Martin C L 224-8370
 313 Gerlen Michl J 2 222-4816
 314 Not Verified
 315 Mc Kessy Maureen 5 222-6165
 Linds Linden L 6
 402 Thompson Madelyn E 6 291-0371
 403 Severance Janna R 6 228-1835
 404 Not Verified
 405*Pinkerton Milo 227-0145
 406*Savick Carl 222-0799
 407 Peters Robt B & Pauline M 6 293-0911
 408-410 Not Verified (3 Apts)
 411 Deuhns Jos 6 228-0188
 412 Hewetson Richd 6
 413 Not Verified
 415 Potter Rob W 6 293-1309
 501-502 Not Verified (3 Apts)
 504 Steeman T 5 227-1559
 505 Not Verified
 *Kotasek Dan W & Lara A 222-6249
 Rider Richd S & Judith A 6 291-2628
 Anaya Lupe E 6
 609 Mc Cullough C A 6 227-4150
 Bodushy Chester F & Beatrice G 6
 611 Yarmo Neil M 6 292-0764
 612 Iaquinto Alvaro 6 224-1477
 614 Swanson Frank A 6 290-9204
 615 Zavalta J L 6 292-1586
 • THOMPSON ST ENDS
 391 QUINLAN HOME THE 222-7200
 • RAMSEY ST INTERSECTS

• I 35 E INTERSECTS
 cor OAKLAND TERRACE PARK
 • S OSCEOLA AV INTERSECTS
 • S ST ALBANS ST INTERSECTS
 809 Drew Adrian 6 227-5611
 • ST CLAIR AV INTERSECTS

1020 Mc Lagan Gary C & Mary J 6 224-0657
 Mc Lagan Shelly 224-0657
 Mc Lagan Paul 224-0657
 1028*Morse Beverly C
 1032*Morin Ron & Claire
 1045 Vacant
 1049*Hesch John 227-4426
 • MONROE CT INTERSECTS
 1058 Mc Ginn Michl J & Judy A 6 291-7940
 1060 Becker R 7 228-9198
 1061*Krenner Roger L & Cecilia I 222-2011
 1064*Funkhouser Evelyn C
 1068 Leitner Eltz J 6 222-8854
 Leitner Richd M 222-8854
 Peterka Frank N 222-8854
 1069 Kelly Robert & Constance 222-9511
 1070 Heroff Mary H 6 224-9994
 • S MILTON ST INTERSECTS

1072*Whelan Michael
 1078 Tupper Patsy A 6 224-8330
 1079 Cusick Paul R & Laura A 6 227-0371
 1080 Bakken Kevin L 6
 1086 Phelps Karen J 6 224-9582
 1087 Gunness Donald R & Michelle P 6 227-8435
 1089 Malcolm Alan P & Patricia L 6 224-4151
 1090 Schmitt Emmeline S 6 224-3901
 1092*Mc Govern J L
 1093 Davis Patk J & Rachel V 6 224-9652
 1094 Brown Brian P & Deborah A 7 222-1727
 1096 Ritter Sharon 7 222-1727
 1099 Putzenski Jay A & Joan 6 220-2885
 1101 Fasciana Joseph & Nancy 6 222-1257
 1102 Not Verified
 1105 Ortiz Carlos Jr & Mary A 6 222-8682
 1106 Not Verified
 1109 Muggley Angeline M 6 224-8608
 1112 Daily Timothy 6 224-0323
 Fitzgibbons Thos J 224-0323
 Burgus Michl 224-0323
 1113 Quinlan 2
 1116 Not Verified
 1117 Wicklund Clark & Sandra 6 225-9878
 1119 Flynn Helen C 6 222-1490
 1120 Not Verified
 1124 Volkman Richd A 6 224-8513
 1125 Moe John & Shannon 6 224-9355
 1126 Nelson Bruce P 6 291-7498
 1127 Potts Dale F & Helen C 6 227-2728
 • S CHATSWORTH ST INTERSECTS
 1132 Nowicke Jean A 6 227-0161
 1136 Not Verified
 1140 Wilkerson Stanley E & Patricia R 6 224-2615

• ARMSTRONG AV INTERSECTS
 1296 Apartments
 1g Reinke Mark & Joellyn 2 227-1833
 2g Schmittke 2
 3g Mikolajczak Michl 2 293-8036
 *Anderson Greg 227-3127
 5g Kurka David R 2 290-2644
 6g Engstrom Frank O 6 222-7314
 6g Nika Wm A 227-7314
 7g Kimbrell 2
 101 Bruley Patricia A 6 227-6813
 102 Rosales 2
 103 Wirl Marion E 6 292-0627
 104 Nost Donald F & Eliz A 6 227-1580
 106 Zeman Rose E 6 227-5436
 108 Connolly Eleanor 6 228-0251
 107 Oaks Delores 2 221-0961
 108 Ryan Della T 6 224-0868
 201 Urban Susan E 6 222-0410
 202 Alsides 2
 203 Skiba M K 6 222-0406
 204 Dangers Elaine 6
 205 Lee Sophie G 6
 206 Vacant
 207 Mechtel Elaine K 7 222-1119
 *Worham Douglas 227-3052
 1306 Not Verified
 1310*Sweep Sheri L 293-1895
 • WATSON AV INTERSECTS
 • TUSCARORA AV INTERSECTS
 1350 Sand A L 7 690-1096
 1354 Gisch Geo J & Lorraine J 6 222-1489
 1362 Boland Robt P & Sheila M 2 227-0309
 Collins Aaron M 227-0309
 Collins Ryan P 227-0309
 • BAYARD AV INTERSECTS

1381 Hively Donald L & Beverly J 6 699-8205
 1406 Wahnson K C 6 690-4926
 • SCHEFFER AV INTERSECTS
 1410 Salazar Margarito M & Juanita R 6 698-1884
 1418 Morrison Pat 6 690-1409
 1434 Campbell Mary S 6 690-1939
 1439*Somers James T 6 699-2441
 • ELEANOR AV INTERSECTS

1440 Schwartz Leonard J & Kathleen M 6
 Schwartz Beth Ann
 Schwartz Susan K
 Schwartz Thos A
 1448 Duffy Arth J & Blanche 6 699-5013
 Duffy Randall J 699-5013
 1454 Parsarak Emil J & Ann M 6 699-8838
 1460*Mc Coy Michael 699-9224
 • OTTO AV INTERSECTS
 • S LEXINGTON PKWY INTERSECTS
 128 HOUSEHOLDS
 2 BUSINESSES

PLUM ST -FROM 200 MOUNDS BLVD NORTHEAST 5 SOUTH OF 3D ST
 • ZIP CODE 55106
 648 Bunque Frank M 6 774-7850

652 Masanz Jack P 6 776-1344
 655 Apartments
 656 Beere Kevin M 6 774-4961
 657 Apartments
 Lower Carlson James E & Marcella R 6 771-4267
 Upper Kewez Betty L 6 771-8341
 658 Apartments
 Flaherty James W 6 776-0756
 Thurber Marvin 778-0756
 Aokman Vance L 776-0756
 Mc Gath Rodney J 776-0756
 661 Wheeler John W 3 778-8630
 664 Apartments
 *Rasmussen Karin 772-3313
 Lower Not Verified
 Upper Elliot Sue 2 778-8184
 666 Apartments
 Lower Upper Not Verified (2 Apts)
 • MARIA AV INTERSECTS
 • PACIFIC ST BEGINS
 • NOT OPEN TO HUDSON RD
 • HUDSON RD INTERSECTS
 • HWY I-94 INTERSECTS
 • BATES AV INTERSECTS
 715 Daniel Adema M 6 774-5878
 721 Bleakmore Robt W & Marjorie A 6 776-2537
 Harry Ravonna 776-2537
 726 Tolendowski Albert J & Beverly A 6 771-1666
 728 Rosenbaum Keith 6 774-0729
 729-729 Not Verified (2 Hses)
 733 Galloway Scott M & Donna M 6 774-1370
 Galloway Amy H 774-1370
 736 Krelesieck Robt 6 774-9066
 737 Cagle Shirley J 6 776-4516
 Cagle Greg L 776-4516
 738 Callahan Joseph P Jr 6 774-2939
 Wadley Jas 6 771-1689
 Sanders Jennifer 771-1069
 • MAPLE ST INTERSECTS
 21 HOUSEHOLDS

POINT DOUGLAS RD N -FROM HUDSON RD SOUTHEAST 2 EAST OF EARL

• ZIP CODE 55119
 21*Duell Kenneth L 774-5841
 • U S HWYS 10 & 61 INTERSECTS
• ZIP CODE 55108
 243 MOUNDS PARK QUICK STOP & 776-3700
 247 Muccio Michl 6 771-4947
 251 Larson Robt E & Helen T 6 774-7163
 252 Terhark Kathleen P 6 774-6712
 253 De Bilzan James T & Colleen A 6 776-5039
 De Bilzan Gerald J 776-5039
 254 Parker Robt W & Marie M 6 776-1088
 255 Grab Geo H 6 776-2974
 256 Wrobel Walter J & Rose H 6 776-1406
 257 Not Verified
 258 Crotty Gerald H 6 774-8145
 259 Mc Guire Thos F & Glory E 6 778-9205
 260*Lo Tong 774-2630
 262 Anderson Dean 6 776-4867
 263 Brown Mary K 6 771-0625
 264 Atzinger Henry L & Charlotte F 6 771-9501
 • ENGLISH ST INTERSECTS
 • (NOT OPEN NORTH SIDE)
 278-278 Not Verified (2 Hses)
 285 Lindow Michl J 6 772-2620
 • MC LEAN AV INTERSECTS
 • (NOT OPEN TO JOHNSON PKWY)
 • MC LEAN AV INTERSECTS
 303 Martin Jeff A 2 776-3721
 315 Bacon Ron 6
 321 Pothoff Raymond T & Bessie G 6 771-3725
 • HUDSON RD INTERSECTS
 • (NOT OPEN WEST SIDE)
 325 Sullivan Gary D & Janice M 6 776-4515
 Sullivan Dean R 776-4515
 Sullivan Shelly A 776-4515
 329 Meline Richd E 6 776-8342
 • PACIFIC ST INTERSECTS
 • (NOT OPEN EAST SIDE)
 2 HOUSEHOLDS
 1 BUSINESS

POINT DOUGLAS RD S -FROM BATTLE CREEK PARK SOUTH

• ZIP CODE 55119
 18 Tateosian H R 6 776-3378
 240 Juaine R Robt 6
 • LOWER APTON RD INTERSECTS
 432 Johnson Richd M & Kathy M 6 739-3317
 Johnson Chrissy D 738-3317
 444 Schuldt Warren W & Carol J 6 738-3356
 464 Hendrikson Terry T & Juanita C 6 738-4636
 482 Knutson Orly & Julie 5 739-1144
 488 Mc Donnell Brian J & Karen K 6 482-8318
 492*Wright Mitchell A 6 738-8318
 500 Halverson Jas E 6 738-3458
 508 Anderson Donn G & Laurel R 6 518-0818
 518 Oehrlein Larry K & Chris M 6 528 Not Verified

632 Dahl Gregory L & Dawnn M 6 739-5666
 636 Paulley Donald E 6 731-3846
 Milham Judy G 731-3846
 554 Wehrle Julia A 6 738-6344
 558 Lefebvre Maynard J & Renee J 6 572-590 Not Verified (3 Hses)
 606 Duffy James G & Sharon K 6 735-8917
 614 Flowers Douglas G & Lucille A 6 735-1415
 624 Not Verified
 628 Stafki Timothy P 7 738-8904
 650 Hulbert Lorna M 6 739-0078
 654*Schatz K 738-9551
 662*Zweber James 731-7543
 674 Seal James D & Barbara A 6 735-1420
 UNDERWRITERS THE ins brokerage 735-1420
 686 Messier Larry R 6 738-7821
 Messier Buzz A 738-7821
 Messier Kenneth 738-7821
 692 Lewis Geo C & Carol R 6 739-6955
 Lewis Geo A 739-6955

700 Brady Patricia A 739-9376 710 Lynch Donald W & Betty M 735-5346

720 Vacant
 • ELMWOOD ST BEGINS
 728 Houle Wes 6
 738 Not Verified
 750*Novello Antony M & Donna L Nobello Don A
 754 Not Verified
 766 Anderson Cynthia 3 735-2948
 770 Rydke David E & Barbara A 6 731-8293
 790 Peterson Gary Steven 6
 818 Kay Greg & Lori 7 739-7913
 820 O Dennell Diane K 6 731-9197
 824 Dehrer Jeanne M 6 731-3249
 828 Moyer Robt H & Lisbeth A 6 735-1520

828* Cornelius Kathleen M 735-1614 840 Not Verified

• SPRINGSIDE DR BEGINS
 Main Oehrlein Roger N & Mary Lou 6
 858 Weir James
 2*Beney Joseph L & Laura G 731-6362
 • HIGHWOOD AV BEGINS
 882 Apartments
 Harrington Kim N Rev & Rebecca K 5 735-5928
 Chamblin Mark 735-5928
 Nestings Eddie 735-5928
 1104 Evans Robt 6
 1150 Freisais Joseph F & Dorothy E 6 735-1660
 1158 Sutherland Gary W 6 739-4891
 1166 Thieme Robt B & Diana M 6 735-2727
 1172 Winjum John G 6
 1194 Glynn David & Shannon 6 739-4325

1204 Morales Victoria E 6 738-9212
 1220 Shanley Tyrus J 6 735-4124
 1264 REALTY RESULTS real est svs 731-4924
 *Lee M A & W R
 1272 NELSON BRUCE PLUMBING & HEATING SERVICE INC contrs 738-9354
 1276 Nelson Bruce M & Debra T 6 738-9326
 1278*Walker Timothy J 735-8966
 1280 MICKEY'S CITY WIDE RUBBISH SERVICE rubbish removal 738-3063
 *Kachel James & Patricia
 1318 Still Bernadine 6
 Bsm Not Verified
 • CARVER AV BEGINS
 1328 MYESTY AUTO SLCS INC used car svs 730-6422
 JOHN'S AUTO REPAIR SERVICE 739-2150

1346*Ulrich Erwin J & Doris L
 1380 Duna Robt J 6
 Dunn Patk C
 Finn Kathleen
 Duan Kathy M
 Duna Teresa L
 1388 PINE TREE APPLE ORCHARD 428-7202
 1396 Vacant
 1422 Not Verified
 1424 Hunterman Myron 6 735-0426
 1512 Verlund Steve M 6 738-7306
 1514 Ryan Robt J 6 731-4367
 Gossen Sheri L 731-4367
 1558 Vacant 739-7148
 1568 Vacant
 1586*Vongsay Ving
 1594 Juiver Oliver F 6 736-0465
 1604 Finseth David A & Patricia K 6 1616*Ferguson Jerome F & Pam J 731-4371

1628 CHURCH OF GOD SEVENTH DAY 738-2817
 1644 Fuechtmann Allen & Laurie C 6 731-5461
 1660 Not Verified
 1672 Schommer Thos 6 731-8400
 • S CITY LIMITS
 1809 DORWEILER B A SANDBLASTING 731-9757
 Dorweiler Blaine A 6 731-4326
 74 HOUSEHOLDS

The reproduction of R. L. Polk & Co. directories has been made in accordance with the terms and conditions of an agreement between Historical Information Gatherers, Inc. (HIGs), and R. L. Polk & Co. The directories may not be further reproduced without permission.

● HOMEOWNER

384

PINEVIEW CT -FROM VALLEY VIEW PL SOUTH IN A CIR 1 WEST OF N MC KNIGHT RD

ZIP CODE 55119
VALLEY VIEW PL INTERSECTS
943 Gerbi Bruce J ● 739-8260
944 Ryan James W ● 738-7882
949 Finney Wm
950 Schiller Eug A ● 738-3824
956 Gru Geo P ● 739-9651
957 Hagen David A ● 731-9506

PLATO BLVD E -FROM WATER ST EAST

ZIP CODE 55107
WABASHA ST INTERSECTS
STARKEY ST INTERSECTS
30 Mid-Continent Builders Inc apt bldrs 222-8416
Mid-Continent Cabinetry Inc kitchen cabtbnets mfg 297-0661
Noodles By Leonardo pasta mfg 222-8416
41 Vacant
60 Kaxtem Inc textile mfrs 291-1700
Texsell Inc supplier of textiles 292-8302
Pro-Tector Mfg Inc 224-1928
52 Oakes Design custom furn 221-0416
54 Saint Paul Fabricating & Decorating 291-8817
60 Drake Marble Co ceramic tile & marble contrs 222-4759
S ROBERT S INTERSECTS
109 Awada's Bar & Restr 293-9111
EVA ST INTERSECTS
200 St Paul Masonic Center 222-2676
Masonic Temple Association 222-2676
Mat Sha Temple 62 Daughters Of The Nile
Ancient Landmark Lodge No 5 org fraternal 222-2643
Damascus Commandery No 1 Knights Templar org fraternal 228-1049
Grand Lodge Ancient Free & Accepted Masons Of Mn org fraternal 222-6051
St Paul Council No 1 Royal-Select Mstrs org fraternal
Minnesota Chapter No 1 Royal Arch Masons
Constellation Chapter No 18 order of the eastern star
St Paul Lodge No 3 fraternal org 222-3479
Scottish Rite Bodies fraternal org 222-2876
Miley Mortimer B lwyr 298-1006
222 Minnesota Historical Society
223 Allied Commodities pkg labeling sls & dsgn 292-1055
Allied Graphics Inc graphic art & design 292-9062
Dawson Patterson Printing tag and label prntg splsts 222-8445
Brown-Blodgett Inc publ 222-2716
Blackbourn Systems Co publ 222-2715
Multi-Graphics Co printed prods for photo labs 222-8445
STATE ST INTERSECT
240 Amclyde Engineered Products crane 293-4846
256 New England Mutual Life Insurance Co 227-8481
W LAFAYETTE RD INTERSECTS
345 Brown & Bigelow Inc adv specialties 293-7000
Hoyle Products spl adv 293-7500
CHESTER ST INTERSECTS
E FILLMORE AV INTERSECTS

PLATO BLVD W -FROM S WABASHA ST WEST TO WATER ST

ZIP CODE 55107
CUSTER ST INTERSECTS
75 Gross-Given Mfg Co (Br) mtl gds 224-4391
Automatic Products Co (Div Of Gross-Given Mfg) vending machs 224-4391
90 Plato Bldg 293-0650
State Dept Of Agriculture 297-2200
State Agriculture Statistics 296-2230
State Board Of Animal Health 296-2942
U S D A Poultry Division Grading Branch 290-3561
U S D A Fresh Fruit & Vegetables Inspection Serv 296-8557
115 Profile Systems Inc document stge 227-5211
120 Astrocom Corp data communications 227-8651
OHIO ST INTERSECTS
188 Vacant
WATER ST INTERSECTS

642 200 Albers Sheetmetal & Ventilating Inc 224-5428
Boemer Building Systems Inc genl constn 224-5718
K-Factor indus insulation 291-0655
Peyer & Associates metal dlrs 224-5278

PLEASANT AV -FROM 275 6TH SOUTHWEST 2 NORTH OF 7TH

ZIP CODE 55102

INTERSTATE 35 E INTERSECTS
311 Irvine Hill Condominiums 227-0266
101★Fandrey Paul 292-9255
103 Pesall Dolores K Mrs ● 224-7120
106 Moser Norma B Mrs ● 228-0568
107★Hansen Paul D 297-0749
201 Reidell C A ● 292-8378
203 Van Voorhis Glenn ● 292-0892
205 Walker Steph ● 291-0631
207 Mattice R H ● 327-7962
211 Call A M ● 298-1999
212 Call Andrew ● 227-5358
213 Schaefer N E ● 293-0947
215 Voth C ● 297-8608
301★Steffen Jacquelin 224-6223
302 Tucker E T ● 227-5323
303 Stern L ● 222-3389
304★Kuppero Chris ● 227-5253
306 Robinson Dwight ● 227-3394
307 Erickson J L ● 291-2570
308★Nelson Timm R ● 290-0157
309 Jessen Thos A ● 293-1807
310 Binning Roger A ● 292-1599
313★Myers Mary
314 Hart B A ● 293-0448
315★Mc Kessy Maureen 222-6165
401 Lund Linden ● 222-1124
402 Thompson M E ● 291-0371
403 Severance Janna R ● 228-1835
404★Kane Shirley ●
407 Peters Robt B ● 293-0911
408★Mc Laughlin Carol A ● 222-4514
409 Raspantis C ● 293-1861
410★Schliesman Lisa ●
411 Deuhs Jos ● 228-0188
412 Hewetson Richd ● 227-3862
413★Martin Darrell 222-6983
415 Potter Robt W ● 293-1309
501★Mc Ginnis Mary E ●
502 Pinkerton Milo ● 227-0145
503 Donlan Michl J ● 290-9963
504★Steneman T 227-1559
505 Byer K ● 292-8279
506 York Kent ● 291-1564
507 Rider Richd 291-2838
508 Anaya Lupe ● 228-9063
509 Mc Cullough C A ● 227-4180
510 Bodushy Chester ● 292-9532
511 Yarmo Neil M ● 292-0764
512 Iaquinto Alvera ● 224-1477
514★Swanson Frank A 293-9204
515★Zavala J L 292-1588

**THOMPSON ST ENDS
391 Vacant
RAMSEY ST INTERSECTS**

I 35 E INTERSECTS
cor Oakland Terrace Park
S OSCEOLA AV INTERSECTS
S ST ALBANS ST INTERSECTS
809 Drew Adrian ● 227-5611
ST CLAIR AV INTERSECTS

JEFFERSON AV INTERSECTS
1020 Mc Lagan Gary C ● 224-0657
1026 No Return
1031 Gunderson Daniel E ● 222-7330
1032 Monn Ronald D ● 292-1703
1045 Fearrell Maria L ● 224-2862
1049 Sattler J ● 227-4619
MONROE CT INTERSECTS
1056 Mc Ginn Michl J ● 291-7940
1060 Becker R ● 228-9198
1061 Huspek Maxine K ● 224-2896
1064 Funkhouser Evelyn C Mrs ●
1067 Hempel Brad J ● 291-7315
1068 Leitner Eliz J ● 222-8854
1069 Vacant
1070 Heroff Mary H Mrs ● 224-9394
S MILTON ST INTERSECTS
1072 Darwitz David 224-3680
1078 Howard Robin ● 224-8330
1079 Cusick Paul R ● 297-0371
1080 Bakken Kevin L ●
1088 Phelps Karen J ● 224-9582
1087 Gunness Donald R ● 227-8435
1089 Malcolm Alan P 224-4151
1090 Schmitt Emmeline S Mrs ● 224-2086
1092 Mc Govern Shawnee S 224-8042
1093 Schramm Martha R Mrs ● 222-2295
1094 Brown Brian P ● 292-9652

1096 Ritter Sharon ● 222-1727
1099 Salscheider John J ● 228-0332
1101 Fasciana Joe ● 222-1257
1102 O'Brien Michl P ● 227-0594
1105 Ortiz Carlos Jr ● 222-5682
1106 Peterson Michl D ● 298-0061
1109 Muggley Angelina M ● 224-8608
1112 Bestul Sherry ● 224-0323
1113 Vacant
1116 No Return

533

1117 Kautz Florence S Mrs ● 222-8865
1119 Flynn Helen C ● 222-1490
1120 Connolly Peter J ● 224-0371
1124 Volkman Richd A ● 224-8513
1125★Moe John ● 224-9355
1126 Andre S M ● 291-7299
1127 Potts Dale F ● 227-2728
S CHATSWORTH ST INTERSECTS
1132 Nowicke Jean A ● 227-0161
1136 Smith Joel 290-2711
1140 Wilkerson Stanley E ● 224-2615
HWY 1-35 INTERSECTS

564-A

ARMSTRONG AV INTERSECTS

1296 Apartments
1g★Robinette T
2g★Sand M
3g Robinette Thos
4g★Reinke Mark
5g Strafelda Joel R 224-7784
6g Engebretson Frank O 222-7314
7g Kimball Marie A Mrs
101 Bruley Patricia A Mrs 227-6813
102 Mulwee Geo W 293-9181
103 Wirl Marion E Mrs 292-0627
104 Nost Donald F 227-1580
105 Zeman R E 227-5436
106 Connolly Eleanor 228-0251
107 Hultgren Lucile H Mrs 224-9120
108 Ryan Della T 224-0668
201 Urban Susan E 222-0419
202 Oaks Dolores K 221-0961
203 Skiba M K 222-0406
204 Dangers Elaine
205 Lee Sophie G
206 Strafelda Therese M 298-0986
207 Mechtel Elaine K 222-1119
208★Schmid Paul 227-9252
1306★Behm Curtis J 222-3456
1310 Coughlin Gary J 290-0727
WATSON AV INTERSECTS
TUSCARORA AV INTERSECTS
1350 Sand Anne L ● 690-1096
1354 Gischo Geo J ● 222-1489
1362★Harrington Bertha D 227-8610
1368 Mann James P ● 227-0309
BAYARD AV INTERSECTS
HWY 35E INTERSECTS

553-A

1391 Hiveley Donald L ● 699-8305

1405 No Return
SCHEFFER AV INTERSECTS
1410 Salazar Margarito M ● 698-1684
1418 Morrison Steven B ● 690-1409
1434 Campbell Mary S Mrs ● 690-1939
1439 Sorensen Jas T 699-2602
ELEANOR AV INTERSECTS
1440 Schwartz Leonard J Jr ● 699-8865
1448 Duffy Arth J ● 699-5013
1454 Persank Emil J ● 699-8838
1460 Padelford Martha M Mrs ● 699-7785
1466 Berger Joy R ● 699-4617
OTTO AV INTERSECTS
S LEXINGTON PKWY INTERSECTS

607-A

572-A

586 PLUM ST -FROM 200 MOUNDS BLVD NORTHEAST 5 SOUTH OF 3D ST

ZIP CODE 55106
648 Bunque Frank M ● 774-9082
652 Masanz Jack P ● 776-1344
655 Apartments
1★Rust Sharon 776-7905
3 Vacant
2★Paulsen Leona E 771-7146
656 Beere Kevin M 774-4961
657 Apartments
Lower Carlson James E ● 771-4267
Upper Koetz Betty L 771-8341
658 Apartments
Flaherty James W ● 776-0756
661 Rinkenberg Marson ● 772-2206
664 Apartments
★Dettwiler
Lower Folea Geo T Jr ● 774-5087
Upper★Anderson Vickie L 778-8184
668 Apartments
Lower Fisher Geo A ● 771-0496
Upper★Kaiser F C 778-8753
MARIA AV INTERSECTS
PACIFIC ST BEGINS
NOT OPEN TO HUDSON RD
HUDSON RD INTERSECTS
HWY 1-94 INTERSECTS

536-A

605

The reproduction of R. L. Polk & Co. directories has been made in accordance with the terms and conditions of an agreement between Historical Information Gatherers, Inc. (HIGs), and R. L. Polk & Co. The directories may not be further reproduced without permission.

176 SNELLING AVE. N.
(3 BLOCKS SOUTH OF FREEWAY 94)
P.O. BOX 43075
ST. PAUL, MN 55164
TEL. 646-8681
BOOKKEEPING TEL. 646-7721

STATE BANK
The Family Bank

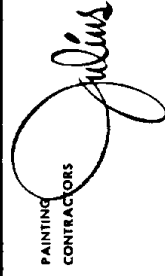
LIBERTY
FDIC



Commercial and Industrial Painting and Wall Coating Contractors
952 Central Avenue N.E.
Minneapolis, Minnesota 55413
(612) 379-3347

Julius B. Nelson & Son Inc.

PAINTING CONTRACTORS



MERCURY TRAVEL BUREAU, INC.

131 Endicott Building Arcade

Tel. 612-227-8217

St. Paul, Minnesota, U.S.A.

348

PINEHURST AV—Cont'd
S HAMLINE AV INTERSECTS

S SNELLING AV INTERSECTS

- 1581*Werneke Daryl @ 699-3847
- 1585*O'Connor Nora @ 698-9286
- 1588 Peisert Charles J @ 698-1689
- 1591 Danielson Leonard N @ 699-2629
- 1592*Le Maire Steven M @ 699-4809
- 1596 Aswegan Edsel H @ 698-9557
- 1599 Byrne Mildred S Mrs @ 699-0414
- 1600 Allen Roger G @ 698-6939
- 1605 Quinn Danl M @ 690-0815
- 1606 Sorem Bertha L Mrs @ 699-9798
- 1607 Rardin Geo L @ 698-3136
- 1610 Gartland Patricia A Mrs @ 699-0731
- 1615 Miesen Robt B @ 698-8901
- 1616 Williams Isabelle L Mrs @ 699-6131
- 1617 Burrichter Robt J @ 699-8315
- 1621 Johnson Allen D @ 699-3569
- 1622 Toby Geo Jr @ 699-7129
- 1625 Nelson Bruce L @ 699-9697
- 1626 Nichols James W @ 698-8233
- 1629 Burton Myron J @ 699-0064
- 1633 Fertig Virginia E @ 699-7971
- 1637 Hanson Barbara J @ 699-9170

MACALESTER ST INTERSECTS

- 1640 Hill Juliet L Mrs @ 699-2974
- 1641 Tracy Patk M @ 699-4035
- 1648 Carlson Ethel E Mrs @ 698-5030
- 1653 Heimann Jeanne L @ 699-8720
- 1654 Cireis Michl V @ 698-6074
- 1660 Sampair J Thos @ 698-8686
- 1661 Olson Warren A @ 698-9254
- 1665 Mc Ginnity Thos @ 698-4388
- 1671 Brooks Roger A @ 690-2648
- 1672 Winthrop Sherman @ 698-8114
- 1677 Smith Kendall B @ 698-2331
- 1678 Vacant

DAVERN ST INTERSECTS

- 1703 Vangness Carleton T @ 698-4471
- 1704 Dempsey Mary E @ 699-1188
- 1709 Feeney Leo F @ 690-1676
- 1710*Freeman John @ 699-4349
- 1715 Braun Richd J @ 699-1060
- 1716 Faricy Robt E @ 698-1709
- 1721 Hastings Russell B @ 699-3314
- 1722 Von Feldt Frances A Mrs @ 698-8703
- 1726 Asselin John D @ 698-4787
- 1727 Needels Roger E @ 690-3780
- 1732 Sampair Geo P @ 699-7873
- 1733 Mc Donald Richd C @ 698-0565
- 1741 Robb Derek @ 690-0948
- 1746 Cizek Lloyd H @ 698-7941
- 1749 Mc Lean Veronica M Mrs @ 699-2744
- 1752 Countryman Donald F @ 698-6789
- 1756 Smith Richd L @ 690-2500
- 1757 Virnig Norman L @ 699-7933
- 1762 Tauer John @ 698-3524
- 1765 Glendenning W Gordon @ 698-5755
- 1768 Benthin Keith V @ 698-9313
- 1769 Lynch Roberta A Mrs @ 698-0886
- 1775 Wolkowicz Wm @ 698-0886
- 1776 Elliott Cyrus B @ 699-8443
- 1780 Halper Jerome M @ 699-4106
- 1783 Egan John V @ 699-9728
- 1786 Horwitz Barbara J Mrs @ 698-5187
- 1787 Klein Frank H Jr @ 698-0215
- 1792 Welsh V A @ 699-8784
- 1795 Campion Brian C @ 690-4177
- 1798 Saeks Wm R @ 698-7115
- 1801 Peterson Everett L @ 698-0112
- 1804 Brussell James @ 699-8891
- 1805 Peterson Warren E @ 699-0794
- 1810 Purtell Harold R @ 699-1698
- 1811 Hyland Steven @ 698-9552
- 1814 Kalafat Edw L @ 698-0227
- 1815 Moeller Robt F @ 698-7344

S FAIRVIEW AV INTERSECTS

- 1822 Goldstein Sheldon @ 698-0520
- 1825 O'Kane Thos W @ 698-6479
- 1829 Longanecker David A @ 699-4942
- 1830 Quayle Michl D @ 699-4604
- 1835 Miller Solomon W Rabbi @ 698-4172
- 1836 Otto Mary E @ 699-9366
- 1840 Glineburg Robt W @ 698-3937
- 1841 Weinberger Allen C @ 698-3716

616

- 1848 White Robt T @ 690-5501
- 1849 Miller Walter G @ 698-2335
- 1852 Nathan Jos H @ 698-1046
- 1855 Cooper C David @ 690-1681
- 1858 Aberman Eva Mrs @ 698-2130
- 1861 Konz Leo V @ 690-2685
- 1863 Mc Lean G Robt @ 699-5268
- 1864 Hannahan John J @ 690-4517
- 1868 Bacon Ronald W @ 699-4437
- 1869 Gordon Ralph O @ 698-3508
- 1874 Lavin Leonard K @ 699-0495
- 1875 Butwinick Mark B @ 698-4736
- 1883 Wolkoff Donald M @ 698-2023
- 1886 Olson Gary J @ 698-6541
- 1889 Marker Molly Mrs @ 698-5806
- 1894 No Return
- 1895 Lutgen Gerald L @ 699-4125
- 1898 Kowalski Bennett R @ 698-4163
- 1899 Eldred Ronald L @ 698-1857
- 1902 Fry Glen J @ 699-8927
- 1903 Bailey Andrew D Jr @ 698-4580

S HOWELL ST INTERSECTS

- 1910 Rick Paul F @ 698-5387
- 1911 No Return
- 1917 Rachner Mary W Mrs @ 698-1038
- 1918 Feldman Benjamin @ 698-1787
- 1921 Eisenberg Noah @ 690-4470
- 1924 Stoll Robt W @ 698-5902
- 1927 Breher Geo A @ 699-9871
- 1930 Cyptar Casimir L @ 698-6817
- 1931 Gross Fred @ 699-5518
- 1934 Bell Wm J Jr @ 690-1416
- 1935 Leavitt Charles L III @ 699-1935
- 1938 Palmquist Mary R @ 690-0143
- 1940 Bloedel Henry J @ 698-4273
- 1941 Schuleman John S @ 699-7850
- 1943 Geisenhoff Mildred E Mrs @ 699-2431
- Sullivan Kevin M @ 699-8593
- 1944 Oliver Timothy J @ 699-9944
- 1947 Schaffer Herbert P @ 699-7805
- 1950 Steer Roza Mrs @ 699-1735
- 1951 Fudenberg Geo @ 698-2624
- 1954 Peterson K I @ 699-8018
- 1955 Feller Moshe Y Rabbi @ 698-1298
- 1959 Busteded Robt H @ 699-4165
- 1960 Deane John A @ 698-2874
- 1965 Gahr Frances D Mrs @ 698-2329
- 1968 Reppenahagen Sharyl @ 690-1842
- 1971 Wehster Allen N @ 690-1669
- 1972 Lunak Victor L @ 699-2308
- 1976 Wicht Violet E @ 699-7245
- 1977 Shafer Harry G @ 698-7338
- 1981 Gill Muriel M
- Jones M Lorraine @ 690-2944
- 1982 Garland John T @ 698-9430
- 1985 Andersen D @ 698-1084
- 1986 Shonka Ernest L @ 698-0098
- 1989 Mueller Charlotte W @ 699-9961
- 1990 Bruemmer L B @ 690-1937
- 1994 Lennon Donald F @ 698-3652
- 1995 Ames Jean A Mrs @ 690-2236
- 1998 Prichard Dorothy Mrs @ 699-2675
- 1999*Salmen Rick @ 690-0244

KENNETH ST INTERSECTS

- 2002 Collins Harvey J @ 699-7744
- 2005 Joyce Raphael J @ 698-3483
- 2006 Burnham John W @ 698-8762
- 2007 Stockton C Noble @ 690-2858
- 2010 Glander Allen E @ 698-8004
- 2011 Kelly Francis L @ 690-3952
- 2014 Frances Joseph G @ 699-8194
- 2015 Anderson Persie N Mrs @ 699-0337
- 2018 Manke C L @ 699-4191
- 2019 Jeffery James O Jr @ 698-0469
- 2022*Delange Susan A @ 699-2608
- 2023 Schuleman Gail H @ 698-0409
- 2026 Dudovitz Herman @ 699-4124
- 2027 Downing Gregg @ 699-7999
- 2030 Vacant
- 2031 Harrison Lester N @ 699-9684
- 2034 Cortese Jean @ 698-6495
- 2035 Wilcox Jay M @ 690-3137
- 2038 Bulov Geo H @ 698-3400
- 2039 No Return
- 2042 Hable Loretta F Mrs @ 699-1594
- 2043 Steiner Willard F @ 699-4484
- 2046 Caravan Serai Restaurant @ 690-1935

S CLEVELAND AV INTERSECTS

- 2076 Miller David M @ 690-1922
- 2079 Engstrom Folke E @ 698-5415
- 2083 Peterson Mary E Mrs @ 699-8842
- 2087 Giuliani Timothy J @ 690-3646
- 2091 Huspeni Terrance J @ 698-6186
- 2094 Herman Marion Mrs @ 699-4796
- 2095 Mc Guigan Patk J @ 698-0026

- 2098 Leighninger Richd @ 699-1882
- 2099 Ryan Eileen M Mrs @ 698-6030
- 2102 Bach Leon J @ 699-2104
- 2103 Barron John A III @ 698-5643
- 2106 Rosenblum Irving M @ 698-7682
- 2107 Koenen Rosemary @ 698-2274
- 2110 Reitz Clair W @ 699-6906
- 2111 Mueller John D @ 698-4242
- 2114 Mc Partland Dennis W @ 699-9026
- 2115 Waldenberger Henry @ 699-3140

S FINN ST INTERSECTS

- 2123 Gleeman Benj @ 698-3280
- 2124 Kocik Duane J @ 690-0934
- 2127 Jedinak David P @ 699-4792
- 2130 Spangenberg Robt J @ 690-4162
- 2131 Miller Matthias R @ 699-9713
- 2134 Cavanaugh Donald T @ 698-0655
- 2135 Brady Marjorie E Mrs @ 699-3824
- 2136*Rudysill Kirk J @ 690-0691
- 2139 Garr Burton A @ 699-0721
- 2142 Haugen John D @ 699-2880
- 2143 Ehrlich Laurence E @ 699-3492
- 2146 Shapiro Rena Mrs @ 699-1722
- 2147 Scherman Marguerite A Mrs @ 690-4841
- 2150 Schaber Steven L @ 698-5224
- 2151 Vacant
- 2154 Elvgren Goldie A Mrs @ 699-3351
- 2155 Sineps John G @ 690-3247
- 2159 Bierman Wm A Jr @ 698-2849
- 2162 Vongoc Duong @ 699-7107
- 2163 Modersbach Geo V @ 698-3763
- 2166 Goldetsky Celia L Mrs @ 699-2386
- 2167*Cutrone Theo J @ 699-0164
- 2170 No Return
- 2171 Bricher James R @ 699-9078
- 2174 Hawthorne Donald L @ 698-5180
- 2175 Smoot Robt M @ 698-9657

S CRETIN AV INTERSECTS

- 2180 Montgomery Mavis C Mrs @ 690-4612
- 2181 Asher Nathan @ 698-1651
- 2186 Doody Steven A @ 699-3436
- 2187*Simmons James
- 2190 O'Brien John F @ 699-9008
- 2194 Waldman Charles @ 699-6530
- 2199 Brown Wm J @ 698-4059
- 2200 Bartzal Edw F @ 698-4389
- 2204 Spievak Harold H @ 699-6883
- 2208 Peterson Susan
- 2209 Brown Cyril J @ 699-1191
- 2212 Breen Jerome F @ 698-1487
- 2215 Grosby Robt M @ 698-2534
- 2221 Muller Sandor @ 699-4748
- 2225 Harvey Thos J @ 698-1659
- 2226 Netzman Bella Mrs @ 698-2342
- 2231 Schneider Vincent P @ 699-6628
- 2232 Theriault Ron E @ 699-7202
- 2235 Vacant
- 2236 Pine Curve Apartments 457-6100
- 1*Moriarty Gail
- 2 No Return
- 3*Evans L @ 699-8762
- 4*Kato S T @ 699-8312
- 5 Faschingbauer A Maurice @ 699-7316
- 6 Berney Joan M Mrs @ 699-9126
- 7*Mueeller Elda @ 698-1602

MT CURVE BLVD INTERSECTS

642

PINEVIEW CT —FROM VALLEY VIEW PL SOUTH IN A CIR 1 WEST OF N MC KNIGHT RD

- ZIP CODE 55113
- 943 Gerbi Bruce J @ 739-8260
- 944 Ryan James W @ 738-7882
- 949 Longsdorf Clare F @ 735-1246
- 950 Barghini Robt J @ 739-9651
- 956 Gru Geo P @ 739-9651
- 957 Sonnen Fred A @ 735-3128

562

PLATO BLVD E —FROM WATER ST EAST

- ZIP CODE 55107
- WABASHA ST INTERSECTS
- STARKEY ST INTERSECTS
- 30 Gruber Gerald F cpa @ 222-4401
- Ulbrich Ronald D cpa @ 222-4401
- Mid-Continent Builders Inc apt bldrs @ 222-8416
- P Mid-Continent Management Corp @ 297-0661
- Mid-Continent Cabinetry Inc kitchen cabinets mfg @ 297-0661
- 46 Gray Milling Co Inc feed mfrs @ 222-5364

615

The reproduction of R. L. Polk & Co. directories has been made in accordance with the terms and conditions of an agreement between Historical Information Gatherers, Inc. (HIGs), and R. L. Polk & Co. The directories may not be further reproduced without permission.

E PLATO BLVD—Contd
 56 Westside Milk Depot 291-8880
 60 Drake Marble Co ceramic tile marble contr 222-4759
C&NW RY CROSSES
CUSTER ST ENDS
 199 Awada Inc restr 293-9111
EVA ST INTERSECTS
 200 Ancient Landmark Lodge No 5 org fraternal 222-2643
 Damascus Commandery No 1 K T org fraternal 228-1049
 Grand Lodge A F & A M Of Minnesota 222-6051
 Masonic Temple Assn org fraternal 222-2676
 Cryptic Masons Council No 1 Order Of The Eastern Star Constellation Chapter
 St Paul Lodge No 3 222-3479
 Scottish Rite Bodies 222-2676
 Milev Mortimer B lwyer 298-1006
 222 Vacant
 223 Northwestern Bell Telephone Co 221-5411
 236 Minnesota State Employees Union (afs cme council 6 afl-cio) 291-1020
STATE ST INTERSECT
 240 Wilbrecht Electronics Inc electronic components 222-2791
CLUSTER ST BEGINS
NAGASAKI RD INTERSECTS
 345 Brown & Bigelow Inc adv specialties 293-7000

Pinkerton Milo 227-0145
 Raspanti C 293-1861
 Ray J 291-2628
 Sarafolean Michl J @ 227-4787
 Savino D
 Schaefer Norma 293-0947
 Steneman T 227-1559
 Sundquist Russell G 292-8005
 Supinski Elaine C 298-1386
 Taus V
 Thompson M E 291-0371
 Tompkins Paul F 291-1264
 Van Voorhis
 Von Meyer M 227-4374
 Walker Stephen 291-0831
 Whitney Beatrice G 292-9532
 Wind Don 292-1470
 Yarmo Neil M 292-0764
 York Kent 291-1664
 Zwart Wm J 291-0944
THOMPSON ST ENDS
 391 Pleasant Hill Care Center 224-3837

206★Janecek B
 207★Shiro T 292-0595
 208 Vacant
 1306 Schott K @ 291-9126
 1310 Bill Geo H @ 222-0159
WATSON AV INTERSECTS
TUSCARORA AV INTERSECTS
 1350 Booher Danl R 292-0732
 1354 Gisch Geo J @ 222-1489
 1362★Helmer Fredk L 224-4822
 1368 Mann James P @ 227-0309
BAYARD AV INTERSECTS
HWY 35E INTERSECTS
 1391 Hivley Donald L @ 699-8305
 1405 Fenick Howard N 690-4925
SCHEFFER AV INTERSECTS
 1410 Salazar Margarito M @ 698-1684
 1418 Monn Louis Jr @ 690-1818
 1434 Campbell Mary S Mrs @ 690-1939
 1439 Sorensen Jas T 699-2602
ELEANOR AV INTERSECTS
 1440 Schwartz Leonard J Jr @ 699-8865
 1448 Duffy Arth J @ 699-5013
 1454 Persank Emil J @ 699-8838
 1460 Padelford Martha M Mrs @ 699-7785
 1466 Berger J R @ 699-4617
OTTO AV INTERSECTS
S LEXINGTON PKWY INTERSECTS

PLATO BLVD W —FROM S WABASHA ST WEST TO WATER ST
 ZIP CODE 55107
CUSTER ST INTERSECTS
 75 Gross-Given Mfg Co (Br) mtl gds 224-4391
 Automatic Products Co (Div Of Gross-Given Mfg) vending machs 224-4391
 90 Plato Bldg 293-0650
 U S Dept Of Agrl 297-2200
 115 Jenny Lee (Div Of Prince Co) macaroni mfrs 227-8277
 120 Astromcom Corp data communications 227-8651
 188 Barclay Marine Distributor Corp equip & sup whol 222-8525
 200 Albers Sheetmetal & Ventilating Inc 224-5428
 Boemer Building Systems Inc genl constr 224-5718
 St Paul Marine Inc 298-0022
 Meisinger Construction Co 222-2521
LIVINGSTON AV INTERSECTS
S ROBERT ST INTERSECTS

cor Oakland Terrace Park
S OSCEOLA AV INTERSECTS
 809 Drew Adrian @ 227-5611

VIEW ST INTERSECTS
 939 City Dept Of Pub Wks (Tool Yd) 224-7090
FULTON ST INTERSECTS
JEFFERSON AV INTERSECTS
 1020 Mc Lagan Gary C @ 224-0657
 1026 Morse Beverly C @
 1031 Berquist Gertrude @ 291-2892
 1032 Monn Ronald D @ 292-1703
 1045 Fearrell Maria L @ 224-2662
 1049 Witte Frances C Mrs @ 224-0659
MONROE CT INTERSECTS
 1056 Mc Ginn Michl J @ 291-7940
 1060 Elias Joseph J @ 225-5413
 1061 Huspek Maxine K @ 224-2696
 1064 Funkhouser Evelyn C Mrs @ 225-3217
 1067 Dixon John S @ 224-8615
 1068 Leitner Eliz J @ 225-1665
 1069 Orme Steph E @ 292-1031
 1070 Haroff Mary H Mrs @ 224-8394
MILTON ST INTERSECTS
 1072★Stern David R 292-9500
 1076 Howard Robin @ 224-8330
 1079 Cusick Paul R @ 297-0371
 1080 Stern D A Mrs @ 222-2991
 1086 Kassebaum Marge A @ 225-8671
 1087 Gunness Donald R @ 227-8435
 1089★Malcolm Alan P 224-4151
 1090 Schmitt Eemeline S Mrs @ 224-2086
 1092 Mc Govern Terence J @
 1093 Schramm Martha R Mrs @ 222-2295
 1094 Vacant
 1096 Schwartz Theresa B Mrs @ 224-0677
 1099★Salscheider Jack @ 228-0332
 1101 Cook Morris @ 292-0315
 1102 O'Brien Michl P @ 227-0594
 1105 Broos Lloyd J @ 224-2474
 1106 Vacant

543
 1454 Padelford Martha M Mrs @ 699-7785
 1466 Berger J R @ 699-4617
OTTO AV INTERSECTS
S LEXINGTON PKWY INTERSECTS

586
PLUM ST —FROM 200 MOUNDS BLVD NORTHEAST 5 SOUTH OF 3D ST
 ZIP CODE 55106
 648 Woodward Geo H @ 771-8117
 652 Masanz John @ 776-1344
 655 Westling Donald W 774-9118
 ★Jones Michl R
 ★Arrigoni Ann M 774-9785
 656 Steiner John G @ 776-3967
 657 Carlson James E @ 771-4267
 658★Flaherty James W @ 776-0756
 661 Peter Virgil T @
 664 Folea Geo T Jr @ 774-5087
 Huddle Lisa 744-2565
 666 Fisher Geo A @ 771-0496
HUDSON RD INTERSECTS
FRONTAGE RD INTERSECTS
MARIA AV INTERSECTS
BATES AV INTERSECTS
 715 Daniel Adema Mrs @ 774-5878
 721 Bleakmore Robt W @ 776-2537
 723★Zamora Robt @ 774-8888
 726 Al's Upholstery 774-3728
 Tolendoski Albert J @ 771-1666
 728 Dornfeld Vivian A Mrs @ 776-2662
 729★Burke Steve E @ 771 5834
 733 Galloway Scott M @
 736 Kreiensieck Robt @ 774-9966
 737 Cagle Shirley J @ 776-4516
 738 Cailahn Joseph T Jr @ 774-2939
 742 Leis Bernard J @ 776-7678
MAPLE ST INTERSECTS

PLEASANT AV —FROM 275 6TH SOUTHWEST 2 NORTH OF 7TH
 ZIP CODE 55102

238 Hoikka House Inc boarding 222-7491
WALNUT ST INTERSECTS
SHERMAN ST INTERSECTS
 311 Irvine Hill Condominiums 227-0266
 Baggett C
 Berchenbriter David W 291-0944
 Binning Roger A 292-1599
 Brandt A
 Brock R
 Call Andrew 227-5353
 Cash Gregory D 228-9751
 331 Crary David N 221-9782
 311 Erickson Janet L @ 291-2570
 Esperson D A 227-7410
 Fandrey Paul 292-9255
 Feller M
 Geary Charles M 293-0911
 Harris Scott A 227-9728
 Hart B A 293-0448
 Henkenius L
 Herboldt A
 Hirl P A 227-1903
 Hubbard K 227-3202
 Jessen Thomas A 293-1607
 Joseph Steven A 298-0764
 Kanowitz K M 227-4180
 Krass Ken 292-8980
 Lund L
 Marchak J
 Maroney-Ortiz R
 Martin Benjamin W 227-8694
 Mattice R H 227-7962
 Mc Cormick J
 Mc Cullough C A 227-4180
 Moser Edw 228-0568
 Nelson Geraldine A 292-9656
 Panushka Byron 291-7801
 Pesall Delores K @ 224-7120
 Peters R
 Peterson Gerry 222-1654

584
 1109 Muggley Angeline M Mrs @ 224-8608
 1112★Bestul Sherry @ 224-0323
 1113 No Return
 1116 Dressely James R @
 1117 Kautz Florence S Mrs @ 222-8865
 1119 Flynn Louis T @ 222-1490
 1120 Bentzlin Danl C @ 292-0818
 1124 Volkman Russell C @ 224-8513
 1125 Koutek Martha H Mrs @ 224-0594
 1126 Andres Stephen M @ 224-4496
 1127 Potts Dale F @ 227-2728
S CHATSWORTH ST INTERSECTS
 1132 Nowicke Jean A @ 227-0161
 1136 Schaefer Philomena R Mrs @ 225-6889
 1140 Wilkerson Stanley E @ 224-2615
 1144 Segaar D J @ 224-6680

808
POINT DOUGLAS RD N —FROM HUDSON RD SOUTHEAST 2 EAST OF EARL
 ZIP CODE 55119
 21 Duell Kenneth I @ 774-5841
HIGHWAY 61 INTERSECTS
 ZIP CODE 55106
 243 Mounds Park Quick Stop gro 776-3700
 247 Vacant
 251 Larson Robt E @ 774-7163
 252 Terhark James E @ 774-6712
 253 De Bilzan James T @ 776-5039
 254 Parker Robt W @ 776-1088
 255 Grab Geo H @ 776-2974
 256 Wrobel Walter J @ 776-1406
 257 Mierva Ora V Mrs @ 776-2405
 258 Crotty John J @ 778-1564
 259 Mc Guire Thos
 260 Aguirre Hank
 262 O'Connell John T @ 771-1587
 263 Brown Mary K @ 771-0825
 264 Atzmilller Henry L @ 771-9501
ENGLISH ST INTERSECTS
 278 Mc Knight Robt J @ 774-9982
 285 Dodd Pearl 771-9589
JOHNSON PKWY INTERSECTS
MC LEAN AV INTERSECTS
 315 Vacant
 321 Pothhoff Raymond T @ 771-3735
 325 Sullivan Gary D @ 776-4515
 329 Meline Richd E @ 776-8342
PACIFIC ST INTERSECTS

JUNO AV INTERSECTS
ARMSTRONG AV INTERSECTS
 1296 Apartments
 1g No Return
 2g Eder Helen V 228-9500
 3g Kramer Joan K 227-5467
 4g Brask Molly B 291-0308
 5g Hill Rose
 6g Leeper Patricia 293-1097
 7g Kimball Marie A Mrs 227-1520
 101 Bruley Patricia A Mrs 227-6813
 102 Mulwee Geo 293-9181
 103 Wirl Robt 292-0627
 104 Nost Donald F 227-1580
 105 Zeman Rose E 227-5436
 106 Connolly Eleanor 228-0251
 107 Hultgren Lucile H Mrs 224-9120
 108 Kleinschnitz Ruth 227-5423
 201 Urban Susan E 225-4854
 202 Oaks Dolores K 221-0961
 203 Skiba Myrtle K Mrs 222-0406
 204 Dangers Elaine
 205 Lee Sophie G 224-3107

553
POINT DOUGLAS RD S —FROM BATTLE CREEK PARK SOUTH
 ZIP CODE 55119
 18 Tateosian Geo A @ 776-3378
 240 Juaire R Robt @
 384 Morelan Wm D

790 E. 7th St.

Custom Homes - Decks
 Remodeling - Additions
 Free Estimates

J & S Builders

GENERAL CONTRACTORS
 OFFICE TEL. 774-3547

Licensed - Bonded
 Insured

St. Paul, 55106


Who Sells It?

Is Answered by the Classified Business Lists in this Directory

The reproduction of R. L. Polk & Co. directories has been made in accordance with the terms and conditions of an agreement between Historical Information Gatherers, Inc. (HIGs), and R. L. Polk & Co. The directories may not be further reproduced without permission.

We're on your side...

55 E. Fifth Street, Saint Paul, Minnesota 55101 • (612) 291-2211



385

PINEHURST AV—Contd

- 1762 Tauer John A Jr @ 698-3524
- 1765 Hedman Esther M Mrs @ 699-2572
- 1768 Benthin Keith V @ 698-9313
- 1769 Lynch Raymond P @ 690-3366
- 1775 Wolkowicz Wm @ 698-0886
- 1776 Elliott Cyrus B @ 699-8443
- 1780*Halper Jerome M 699-4106
- 1783*Egan John V @ 699-9728
- 1786 Horwitz Barbara J Mrs @ 698-5187
- 1787 Klein Frank H Jr @ 698-0215
- 1792 Welsh V A @ 699-8784
- 1796 Campion Brian C @ 690-4177
- 1798 Goldberg Gayle Mrs @ 698-7115
- 1801 Peterson Everett L @ 698-0112
- 1804 Brussell Cecil J @ 699-8891
- 1805 Peterson Warren E @ 699-0794
- 1810 Purtell Harold R @ 699-1698
- 1811 Perlman Ossie M Mrs @ 698-5980
- 1814 Kalsfat Edw L @ 698-0227
- 1815 Moeller Robt F @ 698-7344

S FAIRVIEW AV INTERSECTS

- 1822 Goldstein Sheldon @ 698-0520
- 1825 O'Kane Thos W @ 698-6479
- 1829 Bear Clayton F @ 698-6838
- 1830*Quayle Michl @ 699-4604
- 1835 Miller Solomon W Rabbi @ 698-4172
- 1838 Otze Robt E @ 699-9366
- 1840 Gander Dani F @ 698-7886
- 1841 Weinberger Allen C @ 698-3716
- 1848*White Robt T @ 690-2607
- 1849 Miller Walter G @ 698-2335
- 1852 Mc Givern Wm E @ 699-0734
- 1855 Cooper C David @ 690-1681
- 1858 Aberman Albert J @ 698-2130
- 1861 Roe Roger R Jr @ 698-8647
- 1863 Mc Lean G Robt @ 699-5268
- 1864 Hannahan John J @ 690-4517
- 1868 Goren Ronald W @ 699-4437
- 1869 Bacon Ralph O @ 698-3508
- 1874 Lavin Leonard K @ 699-0495
- 1875 Butwinick Mark B @ 698-4736
- 1883 Wolkoff Donald M @ 698-2023
- 1886 Olson Gary J @ 698-6541
- 1889 Markter Theo G @ 698-5806
- 1894 Lifson Ronald F @ 699-4761
- 1895*Lutgen Gerald L @ 699-4125
- 1898 Kowalski Bennett R @ 698-4163
- 1899 Eldred Ronald L @ 698-1867
- 1902 Fry Glen J @ 699-8927
- 1903 Resnick Arnold @ 699-6125

S HOWELL ST INTERSECTS

587

- 1989 Mueller Charlotte W @ 699-9961
 - 1990 Erling Alice R Mrs @ 699-7601
 - 1994 Lennon Donald F @ 698-3652
 - 1995 Ames Jeffrey S @ 690-2236
 - 1998 Prichard Dorothy Mrs @ 699-2675
 - 1999 Anderson David B @ 698-2525
- KENNETH ST INTERSECTS
- 2002 Collins Harvey J @ 699-7744
 - 2005 Joyce Raphael J @ 698-3483
 - 2006 Higgins James R @ 698-8774
 - 2007 Stockton C Noble @ 690-2858
 - 2010 Glander Allen E @ 698-8004
 - 2011 Trenter James F @ 690-2640
 - 2014 Mac Quillan Patk @ 699-8415
 - 2015 Anderson Lloyd S @ 699-0337
 - 2018 Primeau Romeo H @ 698-9685
 - 2019 Jeffery James O Jr @ 698-0469
 - 2022 Mohn Elinor M @ 699-4250
 - 2023*Schuleman Gail H @ 698-0409
 - 2026 Dudovitz Herman @ 699-4124
 - 2027 Pearl Richd A @ 690-4027
 - 2030 Glaser Barry R @ 690-4209
 - 2031 Harrison Lester N @ 699-9684
 - 2034 Lambrecht Fredk W @ 698-6118
 - 2035 Connors Clara B Mrs @ 699-6187
 - 2038 Bulov Geo H @ 698-3400
 - 2039 No Return
 - 2042 Hable Loretta F Mrs @ 699-1594
 - 2043 Steiner Willard F @ 699-4484
 - 2046 Caravan Serai Restaurant 698-9941

S CLEVELAND AV INTERSECTS

- 2076 Naslund Jane F @ 690-1922
 - 2079 Engstrom Folke E @ 698-5415
 - 2083 Peterson Mary E Mrs @ 699-8842
 - 2087 Giuliani Timothy J @ 690-3646
 - 2091 Huspeni Terrance J @ 698-6186
 - 2094 Herman Marion Mrs @ 699-4796
 - 2095 Mc Guigan Patk J @ 698-0026
 - 2098 Leghninger R @ 699-1882
 - 2099 Ryan Eileen M Mrs @ 698-6030
 - 2102 Bach Leon J @ 699-2104
 - 2103 Mc Nown Eleanor M Mrs @ 699-1125
 - 2106 Rosenblum Irving M @ 698-7682
 - 2107*Koensen Rosemary @ 698-2274
 - 2110 Reitz Clair W @ 699-6906
 - Berger Sandra M 699-6066
 - 2111 Mueller John D @ 698-4242
 - 2114*Mc Partland D 699-9026
 - 2115*Lauer Douglas 699-9586
- *Griffin Gordon 698-2966
- S FINN ST INTERSECTS
- 2123 Gleeman Benj @ 698-3280
 - 2124 Proud Harry S @ 698-8714
 - 2127 Jedinak David P @ 699-4792
 - 2130 Spangenberg Robt J @ 690-4162
 - 2131 Miller Mathias R @ 699-9713
 - 2134 Cavanaugh Donald T @ 698-0655
 - 2135 Brady Marjorie E Mrs @ 699-3824
 - 2136*Mason Bret 690-0555
 - 2139 Garr Burton A @ 699-0721
 - 2142 Burton B J @ 698-7104
 - 2143 Ehrlich Laurence E @ 699-3492
 - 2146 Shapiro Rena Mrs @ 699-1722
 - 2147 Scherman Marguerite A Mrs @ 690-4841
 - 2150 Pihaly Norman F @ 698-0008
 - 2151 Cheistwer Adolfo @ 690-3559
 - 2154 Elvgren Goldie A Mrs @ 699-3351
 - 2155 Sineps John G @ 690-3247
 - 2159 Kiernat Edmund J @ 698-4730
 - 2162 Lang Shirley M Mrs @ 699-9617
 - 2163 Moderabach Geo V @ 698-3763
 - 2166 Goldetaky Celia L Mrs @ 699-2386
 - 2167*King T @ 690-3913
 - 2170*Wilson Douglas @ 699-0639
 - 2171 Goldman Joseph R @ 699-7595
 - 2174 Hawthorne Donald L @ 698-5180
 - 2175 Smoot Robt M @ 698-9657
- S CRETIN AV INTERSECTS
- 2180 Montgomery David L @ 690-4612
 - 2181 Asher Nathan @ 698-1651
 - 2186 Doody Steven A @ 699-3436
 - 2187*Parisien Louis A @ 690-5571
 - 2190 O'Brien John F @ 699-9006
 - 2194 Waldman Charles @ 699-6530
 - 2199 Brown Wm J @ 698-4059
 - 2200 Bartizal Edw F @ 698-4389

- 2204 Spievak Harold H @ 699-6883
- 2208 Peterson Roger L @
- 2209 Brown Cyril J @ 699-1191
- 2212 Richardson Chloe E Mrs @ 690-2273
- 2215 Grosby Robt M @ 698-2534
- 2221 Muller Sandor @ 699-4748
- 2225 Harvey Thos J @ 698-1659
- 2226 Netzman Abe @ 698-2342
- 2231 Schneider Vincent P @ 699-6628
- 2232 No Return
- 2235 Baker Richd E @ 699-1479
- 2236 Pine Curve Apartments 457-6100

- 1*Williamson Shaun
- 2*Mueller Elda 698-1602
- 3 Rohland Richd A 690-3573
- 4 Anderson Susan K 699-7525
- 5 No Return
- 6 Berney Joan M Mrs 699-9126
- 7*Norris F 690-1003

MT CURVE BLVD INTERSECTS

PINEVIEW CT —FROM VALLEY VIEW PL SOUTH IN A CIR 1 WEST OF N MC KNIGHT RD

642

- ZIP CODE 55113
- 943 Vacant
- 944 Wilk Darrell J @ 738-3115
- 946 Barghini Robt J @ 735-5141
- 949 Longsdorf Clare F @ 735-1246
- 956 Gru Geo P @ 739-9651
- 957 Sonnen Fred A @ 735-3128

615

PLATO BLVD E —FROM WATER ST EAST

582

- ZIP CODE 55107
- WABASHA ST INTERSECTS
- STARKEY ST INTERSECTS
- 8 Under Constn
- 41 Red Arrow Waste Disposal 224-2035
- 46 Denny's Radiator Shop 225-4412
- Gray Milling Co Inc feed mtrs 222-5364
- 56 Liquidations Unlimited surplus mdse 222-6874
- Westside Milk Depot
- C&N WY CROSSES
- CUSTER ST ENDS
- 138 Court House The raquetball & handball cts 224-9428
- 180 Price Electric Inc whol lighting equip 224-7323
- 199 Awada Inc restr 225-6341
- EVA ST INTERSECTS
- 200 Ancient Landmark Lodge No 5 org fraternal 222-2643
- Damascus Commandery No 1 K T org fraternal 225-0019
- Grand Lodge A F & A M Of Minnesota 222-6051
- Masonic Temple Assn org fraternal 222-3479
- St Paul Lodge No 3 222-3479
- Scottish Rite Bodies 222-2676
- 222 Applebaum's Foods 222-3060
- 223 Northwestern Bell Telephone Co 221-5411
- 236 Minnesota State Employees Union (afscme council 6 af-cio) 291-1020
- STATE ST INTERSECT
- 240 Wilbrecht Electronic Inc equip mfg 222-2791
- CLUSTER ST BEGINS
- NAGASAKI RD INTERSECTS

PLATO BLVD W —FROM S WABASHA ST WEST TO WATER ST

605

- 60 Drake Marble Co 222-4759
- CUSTER ST INTERSECTS
- 75 Gross Given Mfg Co (Br) mtl gds 224-4391
- Automatic Products Co (Div Of Gross-Given Mfg) vending machs 224-4391
- 115 Jenny Lee Inc-Prinze macaroni mfra 227-8277
- 148 Under Constn

260 PLYMOUTH AV.

SHEET METAL - FIREPROOF DOORS - METAL STAMPING - WELDING

STREMEL BROS. MFG. CO.

PHONE 339-8261

WEST PUBLISHING COMPANY


50 W. KELLOGG BLVD.

TEL. 228-2500

The reproduction of R. L. Polk & Co. directories has been made in accordance with the terms and conditions of an agreement between Historical Information Gatherers, Inc. (HIGs), and R. L. Polk & Co. The directories may not be further reproduced without permission.

We're on your side...

55 E. Fifth Street, Saint Paul, Minnesota 55101 • (612) 291-2211



385

PINEHURST AV—Contd
1762 Tauer John A Jr @ 698-3524
1765 Hedman Esther M Mrs @ 699-2572
1768 Benthin Keith V @ 698-9313
1769 Lynch Raymond P @ 690-3366
1775 Wolkowicz Wm @ 698-0886
1776 Elliott Cyrus B @ 699-8443
1780*Halper Jerome M 699-4106
1783*Egan John V @ 699-9728
1786 Horwitz Barbara J Mrs @ 698-5187
1787 Klein Frank H Jr @ 698-0215
1792 Welsh V A @ 699-8784
1796 Campion Brian C @ 690-4177
1798 Goldberg Gayle Mrs @ 698-7115
1801 Peterson Everett L @ 698-0112
1804 Brussell Cecil J @ 699-8891
1805 Peterson Warren E @ 699-0794
1810 Purtell Harold R @ 699-1698
1811 Perlman Ossie M Mrs @ 698-5980
1814 Kalsfat Edw L @ 698-0227
1815 Moeller Robt F @ 698-7344
S FAIRVIEW AV INTERSECTS

1889 Mueller Charlotte W @ 699-9961
1990 Erling Alice R Mrs @ 699-7601
1994 Lennon Donald F @ 698-3652
1995 Ames Jeffrey S @ 690-2236
1998 Prichard Dorothy Mrs @ 699-2675
1999 Anderson David B @ 698-2525
KENNETH ST INTERSECTS
2002 Collins Harvey J @ 699-7744
2005 Joyce Raphael J @ 698-3483
2006 Higgins James R @ 698-8774
2007 Stockton C Noble @ 690-2858
2010 Glander Allen E @ 698-8004
2011 Trenter James F @ 690-2640
2014 Mac Quillan Patk @ 699-8415
2015 Anderson Lloyd S @ 699-0337
2018 Primeau Romeo H @ 698-9685
2019 Jeffery James O Jr @ 698-0469
2022 Mohn Elinor M @ 699-4250
2023*Schuleman Gail H @ 698-0409
2026 Dudovitz Herman @ 699-4124
2027 Pearl Richd A @ 690-4027
2030 Glaser Barry R @ 690-4209
2031 Harrison Lester N @ 699-9684
2034 Lambrecht Fredk W @ 698-6118
2035 Connors Clara B Mrs @ 699-6187
2038 Bulov Geo H @ 698-3400
2039 No Return
2042 Hable Loretta F Mrs @ 699-1594
2043 Steiner Willard F @ 699-4484
2046 Caravan Serai Restaurant 698-9941
S CLEVELAND AV INTERSECTS

2204 Spievak Harold H @ 699-6883
2208 Peterson Roger L @
2209 Brown Cyril J @ 699-1191
2212 Richardson Chloe E Mrs @ 690-2273
2215 Grosby Robt M @ 698-2534
2221 Muller Sandor @ 699-4748
2225 Harvey Thos J @ 698-1659
2226 Netzman Abe @ 698-2342
2231 Schneider Vincent P @ 699-6628
2232 No Return
2235 Baker Richd E @ 699-1479
2236 Pine Curve Apartments 457-6100
1*Williamson Shaun
2*Mueller Elda 698-1602
3 Rohland Richd A 690-3573
4 Anderson Susan K 699-7525
5 No Return
6 Berney Joan M Mrs 699-9126
7*Norris F 690-1003
MT CURVE BLVD INTERSECTS

1822 Goldstein Sheldon @ 698-0520
1825 O'Kane Thos W @ 698-6479
1829 Bear Clayton F @ 698-6838
1830*Quayle Michl @ 699-4604
1835 Miller Solomon W Rabbi @ 698-4172
1838 Otze Robt E @ 699-9366
1840 Gander Dani F @ 698-7886
1841 Weinberger Allen C @ 698-3716
1848*White Robt T @ 690-2607
1849 Miller Walter G @ 698-2335
1852 Mc Givern Wm E @ 699-0734
1855 Cooper C David @ 690-1681
1858 Aberman Albert J @ 698-2130
1861 Roe Roger R Jr @ 698-8647
1863 Mc Lean G Robt @ 699-5268
1864 Hannahan John J @ 690-4517
1868 Goren Ronald W @ 699-4437
1869 Bacon Ralph O @ 698-3508
1874 Lavin Leonard K @ 699-0495
1875 Butwinick Mark B @ 698-4736
1883 Wolkoff Donald M @ 698-2023
1886 Olson Gary J @ 698-6541
1889 Markter Theo G @ 698-5806
1894 Lifson Ronald F @ 699-4761
1895*Lutgen Gerald L @ 699-4125
1898 Kowalski Bennett R @ 698-4163
1899 Eldred Ronald L @ 698-1867
1902 Fry Glen J @ 699-8927
1903 Resnick Arnold @ 699-6125
S HOWELL ST INTERSECTS
1910 Rick Paul F @ 698-5387
1911 No Return
1917 Rachner Donald E @ 698-1038
1918 Feldman Benjamin @ 698-1787
1921 Altman Milton H @ 698-5655
1924 Stoll Robt W @ 698-5902
1927 Breher Geo A @ 699-9871
1930 Cypert Casimir L @ 698-6817
1931 Gross Fred @ 699-5518
1934 Bell Wm J Jr @ 690-1416
1935 Locke Jacob @ 698-2737
1938 Palmquist Mary R @ 690-0143
1940 Bloedel Henry J @ 698-4273
1941 Schuleman John S @ 699-7850
1943 Geisenhoff Francis H @ 699-2431
*Sullivan Kevin M 699-8583
1944*Cullinane Eug @ 699-3277
1947 Schaffer Herbert P @ 699-7805
1950 Steer Roza Mrs @ 699-1735
1951 Fudenberg Geo @ 698-2824
1954 Peterson Kathryn I Mrs @ 699-8018
1955 Feller Moshe Y Rabbi @ 698-1298
1959 Busteded Robt H @ 699-4165
1960 Deane John A @ 698-2874
1965 Gahr Frances D Mrs @ 698-2329
1968 Bishop Julia K @ 698-4148
1971 Webster Allen N @ 690-1669
1972 Lunak Victor L @ 699-2308
1976 Wicht Louis E @ 699-7245
1977*Shaffer Harry G @ 698-7338
1981 Gill Muriel M @ 690-2944
1982 Garland John T @ 698-8430
1985 Andersen D @ 698-1084
1986 Shonka Ernest L @ 698-0098

587

2076 Naslund Jane F @ 690-1922
2079 Engstrom Folke E @ 698-5415
2083 Peterson Mary E Mrs @ 699-8842
2087 Giuliani Timothy J @ 690-3646
2091 Huspeni Terrance J @ 698-6186
2094 Herman Marion Mrs @ 699-4796
2095 Mc Guigan Patk J @ 698-0026
2098 Leghninger R @ 699-1882
2099 Ryan Eileen M Mrs @ 698-6030
2102 Bach Leon J @ 699-2104
2103 Mc Nown Eleanor M Mrs @ 699-1125
2106 Rosenblum Irving M @ 698-7682
2107*Koensen Rosemary @ 698-2274
2110 Reitz Clair W @ 699-6906
Berger Sandra M 699-6066
2111 Mueller John D @ 698-4242
2114*Mc Partland D 699-9026
2115*Lauer Douglas 699-9586
*Griffin Gordon 698-2966
S FINN ST INTERSECTS
2123 Gleeman Benj @ 698-3280
2124 Proud Harry S @ 698-8714
2127 Jedinak David P @ 699-4792
2130 Spangenberg Robt J @ 690-4162
2131 Miller Mathias R @ 699-9713
2134 Cavanaugh Donald T @ 698-0655
2135 Brady Marjorie E Mrs @ 699-3824
2136*Mason Bret 690-0555
2139 Garr Burton A @ 699-0721
2142 Burton B J @ 698-7104
2143 Ehrlich Laurence E @ 699-3492
2146 Shapiro Rena Mrs @ 699-1722
2147 Scherman Marguerite A Mrs @ 690-4841
2150 Pihaly Norman F @ 698-0008
2151 Cheistwer Adolfo @ 690-3559
2154 Elvgren Goldie A Mrs @ 699-3351
2155 Sineps John G @ 690-3247
2159 Kiernat Edmund J @ 698-4730
2162 Lang Shirley M Mrs @ 699-9617
2163 Moderabach Geo V @ 698-3763
2166 Goldetaky Celia L Mrs @ 699-2386
2167*King T @ 690-3913
2170*Wilson Douglas @ 699-0639
2171 Goldman Joseph R @ 699-7595
2174 Hawthorne Donald L @ 698-5180
2175 Smoot Robt M @ 698-9657
S CRETIN AV INTERSECTS
2180 Montgomery David L @ 690-4612
2181 Asher Nathan @ 698-1651
2186 Doody Steven A @ 699-3436
2187*Parisien Louis A @ 690-5571
2190 O'Brien John F @ 699-9008
2194 Waldman Charles @ 699-6530
2199 Brown Wm J @ 698-4059
2200 Bartizal Edw F @ 698-4389

PINEVIEW CT —FROM VALLEY VIEW PL
SOUTH IN A CIR 1 WEST OF N MC
KNIGHT RD

642

ZIP CODE 55113
943 Vacant
944 Wilk Darrell J @ 738-3115
946 Barghini Robt J @ 735-5141
949 Longsdorf Clare F @ 735-1246
956 Gru Geo P @ 739-9651
957 Sonnen Fred A @ 735-3128

615

PLATO BLVD E —FROM WATER ST
EAST

582

ZIP CODE 55107
WABASHA ST INTERSECTS
STARKEY ST INTERSECTS
8 Under Constn
41 Red Arrow Waste Disposal 224-2035
46 Denny's Radiator Shop 225-4412
Gray Milling Co Inc feed mtrs 222-5364
56 Liquidations Unlimited surplus mdse
222-6874
Westside Milk Depot
C&NW RY CROSSES
CUSTER ST ENDS
138 Court House The raquetball & handball
cta 224-9428
180 Price Electric Inc whol lighting equip
224-7323
199 Awada Inc restr 225-6341
EVA ST INTERSECTS
200 Ancient Landmark Lodge No 5 org
fraternal 222-2643
Damascus Commandery No 1 K T org
fraternal 225-0019
Grand Lodge A F & A M Of Minnesota
222-6051
Masonic Temple Assn org fraternal
222-3479
St Paul Lodge No 3 222-3479
Scottish Rite Bodies 222-2676
222 Applebaum's Foods 222-3060
223 Northwestern Bell Telephone Co 221-5411
236 Minnesota State Employees Union (afs
cme council 6 af-cio) 291-1020
STATE ST INTERSECT
240 Wilbrecht Electronic Inc equip mfg
222-2791
CLUSTER ST BEGINS
NAGASAKI RD INTERSECTS

PLATO BLVD W —FROM S WABASHA ST
WEST TO WATER ST

605

60 Drake Marble Co 222-4759
CUSTER ST INTERSECTS
75 Gross Given Mfg Co (Br) mtl gds 224-4391
Automatic Products Co (Div Of Gross-
Given Mfg) vending machs 224-4391
115 Jenny Lee Inc-Prinze macaroni mfra
227-8277
148 Under Constn

260 PLYMOUTH AV.

STREMEL BROS. MFG. CO. SHEET METAL - FIREPROOF DOORS - METAL STAMPING - WELDING (MINNEAPOLIS)

PHONE 339-8261

WEST PUBLISHING COMPANY

50 W. KELLOGG BLVD.

TEL. 228-2500

The reproduction of R. L. Polk & Co. directories has been made in accordance with the terms and conditions of an agreement between Historical Information Gatherers, Inc. (HIGs), and R. L. Polk & Co. The directories may not be further reproduced without permission.

Alexander & Alexander

INSURANCE BROKERS, AGENTS AND CONSULTANTS ACTUARIAL SERVICE

900 NORTHWESTERN NATIONAL BANK BLDG. 55 E. 5th ST. 55101

TEL. 227-9201

386

W PLATO BLVD—Contd 186 Barclay Marine Distributor Corp equip & sup whol 222-8525 200 Albers Sheetmetal & Ventilating Inc 224-5428 Boemer Building Systems Inc genl constn 224-5718 Scanlan International Inc phys equip mfg 222-8315 Meisinger Construction Co 222-2521 LIVINGSTON AV INTERSECTS S ROBERT ST INTERSECTS

1132 Letourneau Jean A Mrs 227-0161 1136 Schaefer Philomena R Mrs @ 225-6889 1140 Wilkerson Stan E @ 224-2615 1144 Segaar D J @ 226-9622

737 Cagle Shirley J @ 776-4516 738*Callahan Joseph T Jr @ 774-2939 742 Leis Bernard J @ 776-7678 MAPLE ST INTERSECTS

JUNO AV INTERSECTS ARMSTRONG AV INTERSECTS 1296 Apartments 1g Thompson Rose 225-8883 2g* Luther Theresa M 225-8459 3g Loeper Patty 4g Neumann Shirley A 225-5404 5g* Hill Rose 6g* Crilly Geo 224-4187 7g Kimball Marie A Mrs 227-1520 101 Bruley Patricia A Mrs 227-6813 102 Porter Harry A 224-8861 103* Wirl R 292-0627 104 Nost Donald F 227-1580 105 Zeman Rose E 227-5436 106 Lachiewicz P 224-8308 107 Hultgren Lucile H Mrs 226-0457 108 Kleinschmitz Ruth 227-5423 201* Urban Susan E 225-4854 202 Gollobin Glenn 227-3103 203 Skiba Myrtle K Mrs 225-6246 204 Dangers Elaine E 226-0246 205 Lee Sophie G 224-3107 206 No Return 207 O'Connell Charlotte M 227-7136 208 Keating Agnes M 226-6988

553

POINT DOUGLAS RD N —FROM HUDSON RD SOUTHEAST 2 EAST OF EARL ZIP CODE 55119 21 Duell Kenneth I @ 774-5841 43 Harrington Rose C Mrs @ 776-3996 HIGHWAY 61 INTERSECTS ZIP CODE 56106 243 Ultra Tool Co Mounds Park Services 776-3700 247 Wagner Mike J @ 774-0779 251 Larson Robt E @ 774-7163 252 Terhark James E @ 774-6712 253 De Bilzan James T @ 776-5039 254 Parker Robt W @ 776-1088 255 Grab Geo H @ 776-2974 256 Wrobel Walter J @ 776-1406 257 Mierwa Ora V Mrs @ 776-2405 258 Crotty John J @ 776-6626 259 Ritter's Upholstery 771-3414 Ritter Harlow J @ 771-3414 260 Perkarek Kenneth D @ 771-4420 262 O'Connell John T @ 771-1587 263* Godfrey Joseph M @ 771-0625 264 Atzmilller Henry L @ 771-9501 ENGLISH ST INTERSECTS 278 Mc Knight Robt @ 772-2823 285 Rowan R Michl @ 771-7452 JOHNSON PKWY INTERSECTS MC LEAN AV INTERSECTS 315 No Return 321 Potthoff Raymond T @ 771-3736 325 Sullivan Gary D @ 776-4515 329 Meline Richd E @ 776-8342 PACIFIC ST INTERSECTS

PLEASANT AV —FROM 275 6TH SOUTHWEST 2 NORTH OF 7TH

ZIP CODE 55102

238 Hoikka House Inc boarding 222-7491 246 St Luke's Hosp (Wheat) 250 Herold Rosalia E 225-0203 Tronnes Dennis 227-9916 254 Bohman Roy WALNUT ST INTERSECTS SHERMAN ST INTERSECTS 300 United Hospitals Inc (St Lukes Div) 298-8000 311 Children's Hospital The 227-6521 THOMPSON ST ENDS 391 Pleasant Hill Care Center 224-3837

533

564

cor Oakland Terrace Park S OSCEOLA AV INTERSECTS 809 Drew Adrian @ 227-5611

543

586

VIEW ST INTERSECTS 939 City Dept Of Pub Wks (Tool Yd) 224-7090 FULTON ST INTERSECTS JEFFERSON AV INTERSECTS 1020 Mc Lagan Gary C @ 226-3166 1026 Morse Beverly C @ 1031* Berquist Kenneth R @ 225-2892 1032* Monn Ronald D @ 292-1703 1045 Berquist Theo J @ 224-2662 1049 Witte Frances C Mrs @ 226-3871 MONROE CT INTERSECTS 1056* Mc Ginn Michl J @ 291-7940 1060 Elias Joseph J @ 225-5413 1061 Huspek Gerald J @ 226-0654 1064 Funkhouser John H @ 225-3217 1067 Dixen John S @ 226-7413 1068 Leitner Eliz J @ 225-1665 1069 No Return 1070 Heroff Mary H Mrs @ 226-2426 MILTON ST INTERSECTS 1072 Foerster Danl R @ 225-4227 1076 Howard Robin @ 224-8330 1079 Brabec Walter V @ 225-4498 1080 Stern John F @ 225-1929 1086 Kassebaum Marge A @ 225-8671 1087 Stirling Donald L @ 222-4877 1089 Vacant 1090 Schmitt Oscar H @ 226-7010 1092 Mc Govern Terence J @ 1093 Schramm Walter M @ 225-4031 1094 Nyberg Rose C @ 225-6829 1096 Schwartz Theresa B Mrs @ 226-0807 1099 Elli Edw F @ 226-2046 1101 Mares Harry J @ 226-7116 1102 Bakula Mathilda T Mrs @ 226-5008 1105 Broos Lloyd J @ 224-2474 1106 Hegerle Howard W @ 224-0261 1109 Muggley Angeline M Mrs @ 226-6671 1112* Mc Namara Randolph J 224-0323 1113 Lerche R A 225-4047 1116 Clow Wesley G 222-7963 1117 Kautz Florence S Mrs @ 225-8925 1119 Flynn Louis T @ 222-1490 1120* Bentzlin Danl C @ 224-4125 1124 Volkman Russell C @ 226-8536 1125 Koutek Martha H Mrs @ 226-7769 1126* Andrea S M @ 224-4496 1127 Potts Dale F @ 227-2728 S CHATSWORTH ST INTERSECTS

1306 Buckley Alice S Mrs @ 226-8677 1310 Bill Geo H @ 225-3479 WATSON AV INTERSECTS TUSCARORA AV INTERSECTS 1350* Booker D R 292-0732 1354 Gisch Geo J @ 225-4712 1362 No Return 1368 Mann James P @ 227-0309 BAYARD AV INTERSECTS 1391 Hiveley Donald L @ 699-8305 1405* Fenick H N 690-4925 SCHEFFER AV INTERSECTS 1410 Salazar Margarito M @ 696-1684 1418 Monn Louis Jr @ 690-1818 1434 Grundhofer Mary S Mrs @ 690-1939 ELEANOR AV INTERSECTS 1440 Schwartz Leonard J Jr @ 699-8865 1448 Duffy Arth J @ 699-5013 1454 Persank Emil J @ 699-8836 1460 Padelford Martha Mrs @ 699-7785 1466 Berger Joy R @ 699-4617 OTTO AV INTERSECTS S LEXINGTON PKWY INTERSECTS

536

PLUM ST —FROM 200 MOUNDS BLVD NORTHEAST 5 SOUTH OF 3D ST

ZIP CODE 55106

648 Woodward Geo H @ 771-8117 652 Emmings John @ 655* Caneff Maureen *Hansen Dan L Sherrit Steven 771-9906 Rear Abrahamson Steve 656 Steiner John G @ 657 Carlson James E @ 771-4267 658 Rimpila Lucky B @ 776-1465 661 Peter Virgil T @ 664 Folea Geo T @ 774-5087 Quanrud John R 776-0692 666* Pierson L A 776-0813 Fisher Geo A 771-0496 HUDSON RD INTERSECTS FRONTAGE RD INTERSECTS MARIA AV INTERSECTS BATES AV INTERSECTS 715 Daniel Adema Mrs @ 774-5878 721 Bleakmore Robt W @ 776-2537 723 Buechner Roland E @ 776-6462 726 Upholstering 774-3728 Tolendooski Albert J @ 771-1666 728 Dornfeld Vivian A Mrs @ 776-2662 729 Vacant 733 Galloway Scott M @ 736 Kreiensack Robt @ 774-9966

POINT DOUGLAS RD S —FROM BATTLE CREEK PARK SOUTH ZIP CODE 55119 18 Tateosian Geo A @ 776-3378 30 No Return 46 Bublitz Walter H @ 771-3175 80 Vacant 240 Juaire R Robt @ LOWER AFTON RD INTERSECTS 432 Johnson Rick M @ 444 Schuldt Warren W @ 735-4954 464 Hendrikson Terrance T @ 735-4696 482 Skrypek Richd A @ 735-1585 488 Vierling Wilmer C @ 735-2998 492* Gruenhauger Dennis 500 Minkin Gerald W @ 735-4580 508 Havican Arth W @ 735-4584 518 Johnson Joseph J Decorating pngt contr 735-1331 Johnson Joseph J @ 735-4533 528 Brager Lorne D @ 735-4369 532 Glendenning Margherita A Mrs @ 735-4511 536 Nutton Wm R @ 739-4998 564 Ziehme Ronald G @ 739-5601 PIEDMONT ST BEGINS 558 Lemke Conrad H @ 735-5505 572 Kirby J Doyle @ 738-9110 578 Houle Everett F @ 735-2577 590 Vacant 606 Duffy James G @ 735-8917 614 Flowers Douglas C @ 735-1415 654 Gorz Robt @ 738-0678 662 Beaver Myer G @ 735-2397 *Houle Steven 735-3425 674 Westerhoff Wm A @ 735-1420 686 Ewald Wm B @ 735-9307 692 Lewis Geo C @ 739-6955 700 Swanson Lee R @ 735-4391 710 Lynch Donald W @ 735-5346 720 Iache Elmer C @ 735-2878

CHURCH AND SUNDAY SCHOOL SUPPLIES BOOK AND MUSIC PUBLISHERS - RELIGIOUS FILM DISTRIBUTORS

332-4561 MINNEAPOLIS

OFFICE - 426 S. 5th

STORE - 425 S. 4th

Augsbury PUBLISHING HOUSE



GUST. LAGERQUIST & SONS, Inc. PASSENGER AND FREIGHT ELEVATORS SINCE 1882



GUST. LAGERQUIST & SONS, INC.

614 Bradford Av. North, Minneapolis 55411

Tel. 339-4344

The reproduction of R. L. Polk & Co. directories has been made in accordance with the terms and conditions of an agreement between Historical Information Gatherers, Inc. (HIGs), and R. L. Polk & Co. The directories may not be further reproduced without permission.

James Jerome Hill Reference Library

DIAL
227-9531

80 W. 4th

St. Paul, Minn.

389

PINEHURST AV—Contd

- 1780 Halper Jerome M @ 699-4106
- 1783 Vie Edgar P @ 699-5851
- 1786 Horwitz Barbara J Mrs @ 698-5187
- 1787 Norman Mary K Mrs @ 699-9290
- 1792 Welsh Velma Mrs @ 699-8784
- 1795 Campion Brian C @ 690-4177
- 1798 Huseby Thos L @ 698-6680
- 1801 Peterson Everett L @ 698-0112
- 1804 Brussell Cecil J @ 699-8891
- 1805*Peterson Warren E @ 699-0794
- 1810*Pustell Harold R @ 699-1698
- 1811 Perlman Marvin @ 698-5980
- 1814 Kalafat Edw L @ 698-0227
- 1815 Moeller Robt F @ 698-7344

S FAIRVIEW AV INTERSECTS

- 1822 Goldstein Sheldon @ 698-0520
- 1825 O'Kane Thos W @ 698-6479
- 1829 Bear Clayton F @ 698-6838
- 1830 Brussell Irvin J @ 698-4323
- 1835 Peck Martha V Mrs @ 699-5549
- 1836 Otte Robt E @ 699-9366
- 1840 Gander Dan'l F @ 698-7886

Gleason Mona F @ 698-7886

- 1841 Weinberger Allen C @ 698-3716
- 1848 Knutson Gerhard E @ 698-4392
- 1849 Miller Walter G @ 698-2335
- 1852 Mc Givern Wm E @ 699-0734
- 1855*Cooper C David @ 690-1681
- 1858 Aberman Albert J @ 698-2130
- 1861 Rabuse Bernard T @ 699-3838
- 1863 Mc Lean G Robt @ 699-5268
- 1864 Connor John W @ 698-6358
- 1868 Goren Ronald W @ 699-4437
- 1869 Bacon Ralph O @ 698-3508
- 1874 Lavin Leonard K @ 699-0495
- 1875 Butwinick Mark B @ 698-4736
- 1883 Wolkoff Donald M @ 698-2023
- 1886 Seibert Jeanette H Mrs @ 699-3260
- 1889*Marker Theo G @ 698-5806
- 1894 Vacant

- 1895 Marzolf Geo B Jr @ 699-6693
- 1898 Kowalski Bennett R @ 698-4163
- 1899*Coughlin Vincent M @ 698-2908
- 1902 Fry Glen J @ 699-8927

S HOWELL ST INTERSECTS

- 1903 Resnick Arnold @ 699-6125
- 1910 Rick Paul F @ 698-5367
- 1911*SchAAF John R @ 699-0284
- 1917 Rachner Donald E @ 698-1038
- 1918 Feldman Benjamin @ 698-1787
- 1921 Altman Milton H @ 698-5655
- 1924 Stoll Robt W @ 698-5902
- 1927 Breher Geo A @ 699-9871
- 1930 Cypart Casimir L @ 698-6817
- 1931 Gross Fred @ 699-5518
- 1934 Bell Wm J Jr @ 690-1416
- 1935 Locke Jacob @ 698-2737
- 1938*Palquist M R @ 690-0143
- 1940 Bloedel Henry J @ 698-4273
- 1941 Schuleman John S @ 699-7850
- 1943*Geisenhoff Francis H @ 699-2431
- 1944 Gluschinski Robt J @ 698-4294
- 1947 Schaffer Herbert P @ 699-7805
- 1950 Steer Roza Mrs @ 699-1735
- 1951 Fudenberg Geo @ 698-2624
- 1954 Peterson Kathryn I Mrs @ 699-8018
- 1955 Feller Moshe Y Rabbi @ 698-1298
- 1959 Busteed Robt H @ 699-4165
- 1960 Deane John A @ 698-2874
- 1965 Gahr Frances D Mrs @ 698-2329
- 1968*Carnes John J @
- 1971*Webster Allen N @ 690-1669
- 1972 Lunak Victor L @ 699-2308
- 1976 Wicht Louis E @ 699-7245
- 1977 Schapiro Arth V @ 698-7338
- 1981 Gill Muriel M @ 690-2944
- 1982 Garland John T @ 698-9430
- 1985 Maguire Wm J @ 698-3283
- 1986 Shonka Ernest L @ 698-0098
- 1989 Mueller Charlotte W @ 699-9961
- 1990 Erling Alice R Mrs @ 699-7601
- 1994 Lennon Donald F @ 698-3652
- 1995 Ames Jeffrey S @ 690-2236
- 1998 Prichard Dorothy Mrs @ 699-2675
- 1999 Anderson David B @ 698-2525

- KENNETH ST INTERSECTS
- 2002 Collins Harvey J @ 698-7744
- 2005 Joyce Raphael J @ 698-3483
- 2006 Lewis Gerald M @ 690-3520
- 2007 Stockton Constant N @ 690-2858
- 2010 Glander Allen E @ 698-8004
- 2011 Trenter James F @ 690-2640
- 2014 Roberts Ada W @ 699-9015
- 2015 Anderson Lloyd S @ 699-0337
- 2018 Primeau Romeo H @ 698-9685
- 2019 Jeffery James O Jr @ 698-0469
- 2022 Mohn Elinor M @ 699-4250
- 2023 Gertz Morris @ 690-3902
- 2026 Dudovitz Herman @ 699-4124
- 2027 Pearl Richd A @ 690-4027
- 2030 Glaser Barry R @ 690-4209
- 2031 Harrison Lester N @ 699-9684

587

- 2034 Lambrecht Fredk W @ 698-6118
- 2035 Connors Clara B Mrs @ 699-6187
- 2038 Bulov Geo H @ 698-3400
- 2039 Haas Mary E Mrs @ 698-2870
- 2042 Hable Loretta F Mrs @ 699-1594
- 2043 Steiner Willard F @ 699-4484
- 2046 Caravan Serai Restaurant 698-9941

S CLEVELAND AV INTERSECTS

- 2079 Engstrom Folke E @ 698-5415
- 2083 Peterson Mary E Mrs @ 699-8842
- 2087*Giuliani Timothy J @ 690-3646
- 2091 Huspeni Terrance J @ 698-6186
- 2094 Herman Marion Mrs @ 699-4796
- 2095 La Freniere John G @ 699-9382
- 2098 Larson Walter Q 699-8097
- 2099 Mc Carthy Josephine Mrs @ 699-7178
- 2102 Bach Leon J @ 699-2104
- 2103 Mc Nown Eleanor M Mrs @ 699-1125
- 2106 Rosenblum Irving M @ 698-7682
- 2107 Koenen Geo F @ 698-2274
- 2110 Reitz Clair W @ 699-6906
- 2111 Mueller Inc distr aircraft parts 698-4242
- 2112 Mueller John D @ 698-4242
- 2114 Haggemiller Leo M @ 698-7430
- 2115 Gruenke Aloys P @ 690-1123

S FINN ST INTERSECTS

- 2123 Gleeman Benj @ 698-3230
- 2124 Proud Harry S @ 698-8714
- 2127*Redford Mark @ 699-9144
- 2130 Spangenberg Robt J @ 690-4162
- 2131*Miller Matthias R @ 699-9713
- 2134 Cavanaugh Donald T @ 698-0655
- 2135 Knutson Leslie E @ 698-9161
- 2136 Tracy Joseph A @ 698-4430
- 2139 Garr Burton A @ 699-0721
- 2142 Burton Neil @ 698-7104
- 2143*Ehrlich Laurence E @ 699-0088
- 2146 Shapiro Rena Mrs @ 699-1722
- 2147*Scherman Fred J 690-4841
- 2150 Pihaly Norman F @ 698-0008
- 2151 Christover Adolfo @ 690-3559
- 2154 Elvgren Goldie A Mrs @ 699-3351
- 2155 Sineps John G @ 690-3247
- 2159 Kiernat Edmund J @ 698-4730
- 2162 Lang Shirley M Mrs @ 699-9617
- 2163 Modersbach Geo V @ 698-3763
- 2166 Goldetsky Celia L Mrs @ 699-2386
- 2167 Bongard Henry @ 690-1309
- 2170 Rosen Philip A @ 698-1144
- 2171 Goldman Joseph R @ 699-7595
- Goldman Sheldon B
- 2174 Hawthorne Donald L @ 698-5180
- 2175 Smoot Robt N @ 698-4290

S CRETIN AV INTERSECTS

- 2180 Borkon Eber @ 699-6468
- 2181 Nibbe James E @ 690-3883
- 2186 Yudelman Israel @ 699-2469
- 2187 Aitken Wm O @ 690-3590
- 2190*Luka Thos P
- 2194 Waldman Charles @ 699-6530
- 2199 Brown Wm J @ 698-4059
- 2200 Bartizal Edw F @ 698-4389
- 2204 Spievak Harold H @ 699-6883
- 2208*Peterson Roger L @
- 2209 Brown Cyril J @ 699-1191
- 2212 Richardson Geo E @ 690-2273
- 2215 Grosby Robt M @ 698-2534

- 2221 Muller Sander @
- 2225 Harvey Thos J @ 698-1659
- 2226 Netzman Abe @ 698-2342
- 2231 Schneider Vincent P @ 699-6628
- 2232 Friedman Manis Rabbi @ 690-3217
- 2235 Baker Richd E @ 699-1479
- 2236 Apartments

- 1*Williams Anne L 699-6027
- 2 Vacant
- 3 Elliott Paul A 690-3760
- 4*Stern Grant G 690-5696
- 5*Fuller Beverly A Mrs
- 6*Labaw Steven R 698-1204
- 7*Guetschoff Elmer H 698-4835

MT CURVE BLVD INTERSECTS

PINEVIEW CT —FROM VALLEY VIEW PL SOUTH IN A CIR 1 WEST OF N MC KNIGHT RD

- ZIP CODE 55119
- 9 Longsdorf Clare F @ 735-1246
- 15 Under Constn

615

PLATO BLVD E —FROM WATER ST EAST

- ZIP CODE 55107
- WABASHA ST INTERSECTS
- STARKEY ST INTERSECTS
- 46 Denny's Radiator Shop 225-4412
- Gray Milling Co Inc feed mfrs 222-5364
- C&N W RY CROSSES
- CLUSTER ST ENDS
- 50 Tilsner Carton Co whol 227-8261
- 53 Vacant
- 180 Hagen Supply Corp 224-2797
- Price Electric Inc whol lighting equip 224-7323

EVA ST INTERSECTS

- 200 Vacant
- 222 Applebaum's Foods gro 222-3060
- 223 Northwestern Bell Telephone Co 221-5411
- Tel Co (Eng Ofc) 221-5411
- STATE ST INTERSECT
- 240 Wilbrecht Electronic Inc equip mfg 222-2791
- CLUSTER ST BEGINS
- NAGASAKI RD INTERSECTS

PLATO BLVD W —FROM S WABASHA ST WEST TO WATER ST

- 60 Drake Marble Co 222-4759
- 75 Gross Given Mfg Co (Br) mdl gds 224-4391
- Automatic Products Co (Div Of Gross-Gwen Mfg) vending machs 224-4391
- 115 Jenny Lee Inc macaroni mfrs 227-8277
- 188 Barclay Marine Distributor Corp equip & sup whol 222-8525
- 199 Awader Geo & Sons
- 200 Albers Sheetmetal & Vent Inc 224-5428
- Boerner Building Systems Inc gen constn 224-5718
- Weeks J & Assoc Inc 224-5708
- LIVINGSTON AV INTERSECTS
- S ROBERT ST INTERSECTS

PLEASANT AV —FROM 275 6TH SOUTHWEST 2 NORTH OF 7TH

- ZIP CODE 55102
- 149 Christ Episcopal Church 224-5463


- 192 Vacant
- 238 Hoikka House Inc boarding 222-7491
- 246*Mitchell Charles W
- 250 Herold Rosalia E 225-0203
- Dagostino Jo
- 254 Bohman Roy
- 258 Plaza T-V repr 224-0882
- Freeman Donald W 225-8027
- Corsby Esther



2295 UNIVERSITY AVENUE

NEW AND USED
OFFICE FURNITURE AND EQUIPMENT
Serving: Schools, Church and Industry
PHONE 645-4534

ST. PAUL, MINNESOTA 55114



Cushing and Driscoll Inc.

REALTORS

Serving The Metropolitan Area "Since 1894"

HIGHLAND-GROVELAND: RANDOLPH AT CLEVELAND
DOWNTOWN: 303 PIONEER BLDG., 336 ROBERT
WHITE BEAR LAKE: 4th & WASHINGTON ST.

TEL. 698-0759
TEL. 222-2703
TEL. 426-5488

The reproduction of R. L. Polk & Co. directories has been made in accordance with the terms and conditions of an agreement between Historical Information Gatherers, Inc. (HIGs), and R. L. Polk & Co. The directories may not be further reproduced without permission.

"PAY PROMPTLY - IT PAYS"

CREDIT BUREAU OF ST. PAUL, INC.

418

PINEHURST AV—Contd

- 1776 Leenay Kevin @ 698-1981
- 1780 Halper Jerome M @ 699-4106
- 1783 Hodgson Laurence K @ 699-6437
- 1786 Horwitz Donald G @ 698-5187
- 1787 Norman Wm J @ 699-9290
- 1792 Des Laurier Grace 699-8784
- 1795 Karon Irvine M @ 699-3915
- 1798 Huseby Thos L @ 698-6680
- 1801 Peterson Everett L @ 698-0112
- 1804 Brussell Cecil J @ 699-8891
- 1805 Henderson Robt J Jr @ 699-8045
- 1810 Knoepfler Sarah E @ 699-4434
- 1811 Perlman Marv @ 698-5980
- 1814 Kalafat Edw L @ 698-0227
- 1815 Moeller Robt F @ 698-7344

S FAIRVIEW AV INTERSECTS

- 1822 Rabuse Charles B @ 699-2445
- 1825 O'Kane Thos W @ 698-6479
- 1829 Bear Clayton F @ 698-6838
- 1830 Brussell Irvin J @ 698-4323
- 1835 Peck Martha V Mrs @ 699-5549
- 1836 Otte Robt E @ 699-9366
- 1840 Gander Dan'l F @ 698-7886
- Gleason Mona F @ 698-7886
- 1841 Weinberger Allen C @ 698-3716
- 1848 Knutson Gerhard E @ 698-4392
- 1849 Miller Walter G @ 698-2335
- 1855 Kristal Henry S @ 699-7262
- 1858 Aberman Albert J @ 698-2130
- 1861 Rabuse Bernard T @ 699-2777
- 1863 Mc Lean G Robt @ 699-5268
- 1864 Connor John W @ 698-6358
- 1868 Goren Ronald W @ 699-4437
- 1869 Bacon Ralph O @ 698-3508
- 1874 Lavin Leonard K @ 699-0495
- 1875 Butwinick Alf S @ 698-3083
- 1883 Wolkoff Donald M @ 698-2023
- 1886 Seibert Jeanette H Mrs @ 698-4740
- 1889 Abramson Molly Mrs @ 698-5806
- 1894 Mc Carthy Mary M Mrs @ 698-2522
- 1895 Marzolf Co furn mfrs agt 699-6693
- Marzolf Geo B Jr @ 699-6693
- 1898 Kowalski Bennett R @ 698-4163
- 1899 Sherman Thos A @ 698-1917
- 1902 Fry Glen J ptrn contr @ 699-8927
- 1903 Resnick Arnold @ 699-6125

S HOWELL ST INTERSECTS

- 1910 Rick Paul F @ 698-5387
- 1911 SchAAF John R @ 699-0284
- 1917 Rachner Donald E @ 698-3717
- 1918 Feldman Benjamin @ 698-1787
- 1921 Altman Milton H @ 698-5655
- 1924 Stoll Robt W @ 698-5902
- 1927 Brehner Geo A @ 699-9871
- 1930 Cypitar Casimir L @ 698-6817
- 1931 Gross Fred @ 699-5518
- 1934 Bell Wm J Jr @ 690-1416
- 1935 Locke Jacob @ 698-2737
- 1938 Lankester Hugh H @ 699-7455
- 1940 Bloedel Henry J @ 698-4273
- 1941 Berkman John @ 699-6018
- 1943 Sullivan Mildred E Mrs @ 699-2431
- 1944 Glischinski Robt J @ 698-4294
- 1947 Schaffer Herbert P @ 699-7805
- 1950 Steer Joseph D @ 699-1735
- 1951 Fudenberg Geo @ 698-2624
- 1954 Peterson Kathryn I Mrs @ 699-8018
- 1955 Feller Moshe Y Rev @ 698-1298
- 1959 Busteed Robt H @ 699-4165
- 1960 Deane John A @ 698-2874
- 1965 Gahr Edmond W @ 698-2329
- 1968 Eddleston David P @ 690-2161
- 1971 Richards Edw H @ 698-1603
- 1972 Lunak Victor L @ 699-2308
- 1976 Wicht Louis E @ 699-7245
- 1977 Schapiro Arth V @ 698-7338

- 1981 Hammond June J Mrs @ 698-4633
- 1982 Garland John T @ 698-9430
- 1985 Maguire Wm J @ 698-3283
- 1986 Shonka Ernest L @ 698-0098
- 1989 Mueller Charlotte W @ 699-9961
- 1990 Erling E Rodli @ 699-7601
- 1994 Vacant
- 1995 Ames Jeffrey S @ 690-2236
- 1998 Prichard Dorothy Mrs @ 699-2675
- 1999 Anderson David B consulting eng @ 698-2525

KENNETH ST INTERSECTS

- 2002 Collins Harvey J @ 699-7744
- 2005 Joyce Raphael J @ 698-3483
- 2006 Schell Kath M Mrs @ 698-4882
- 2007 Nelson Carl E Jr @ 690-2075
- 2010 Cox Maude E Mrs @ 699-0108
- 2011 Erickson Arlen J @ 690-3597
- 2014 Roberts Ada W @ 699-9015
- 2015 Anderson Lloyd S @ 699-0337
- 2018 Primeau Romeo H @ 698-9685
- 2019 Jeffery James O Jr @ 698-0469
- 2022 Mohn Elinor M @ 699-4250
- 2023 Endres John B @ 699-7500
- 2026 Dudovitz Herman @ 699-4124
- 2027 Johnson Joseph H @ 698-7696
- 2030 Barker Dale T @ 698-5869
- 2031 Harrison Lester N @ 699-9684
- 2034 Lambrecht Fredk W @ 698-6118
- 2035 Conners Clara B Mrs @ 699-6187
- 2038 Bulov Geo H @ 698-1820
- 2039 Haas Wm J @ 698-2870
- 2042 Hable Alf W @ 699-1594
- 2043 Steiner Willard F @ 699-4484
- 2046 Under Constn

S CLEVELAND AV INTERSECTS

- 2076 Nesgard Alex O @ 699-8456
 - 2078 Comito John A 690-3449
 - 2079 Engstrom Folke E @ 698-5415
 - 2082 Vacant
 - 2083 Peterson Mary E Mrs @ 699-8842
 - Martinson Cyril T
 - 2086 Farnham Dwight E 698-2997
 - 2087 Miller Ronald I @ 699-3624
 - 2090 Catlett Charles R 698-1897
 - 2091 Huspeni Terrance J @ 698-6186
 - 2094 Herman Louis @ 699-4796
 - 2095 La Freniere John G @ 699-9382
 - 2098 Edelston Allan F @
 - 2099 Mc Carthy Josephine Mrs @ 699-7178
 - 2102 Bach Leon J @ 699-2104
 - 2103 Mc Nown Eleanor M Mrs @ 699-1125
 - 2106 Rosenblum Irving M @ 698-7682
 - 2107 Koenen Geo F @ 698-2274
 - 2110 Reitz Clair W @ 699-6906
 - Berger Sandra M 699-6066
 - 2111 Mueller Inc distr aircraft parts 698-4242
 - Mueller John D @ 698-4242
 - 2114 Haggemiller Leo M @ 698-7430
 - 2115 Gruenke Aloys P @ 690-1123
 - Schwartz Norma Mrs 699-6971
- S FINN ST INTERSECTS**
- 2123 Gleeman Benj @ 698-3280
 - 2124 Proud Harry S @ 698-8714
 - 2127 Claymon Myron H vending mach @ 698-7734
 - 2130 Jungbauer Steven H @ 690-3872
 - 2131 Byers Jerry J @ 640-3314
 - 2134 Fox Martin S @ 698-7961
 - 2135 Knutson Leslie E @ 698-9161
 - 2136 Sanders Arth I @ 698-1736
 - 2139 Harich Henry W @ 699-6790
 - 2142 Burton Neil @
 - 2143 Unowsky Reuben @ 698-3230
 - 2146 Shapiro Rena Mrs @ 699-1722
 - 2147 Neddersen Geo H @ 698-4888

- 2150 Pihaly Norman F @ 698-0008
 - 2151 Newman Malvin L @ 699-7641
 - 2154 Elvgren Goldie A Mrs @ 699-3351
 - 2155 Sineps John G @ 690-3247
 - 2159 Kiernat Edmund J @ 698-4730
 - 2162 Lang Shirley M Mrs @ 699-9617
 - 2163 Modersbach Geo V @ 698-3763
 - 2166 Goldetsky Aaron @ 699-2386
 - 2167 Bongard Henry @ 790-1309
 - 2170 Rosen Philip A @ 698-1144
 - 2171 Goldman Joseph R home improvement contr @ 699-7595
 - Goldman Sheldon B home improvement contr
 - 2174 Hawthorne Donald L @ 698-5180
 - 2175 Smoot Robt N @ 698-4290
- S CRETIN AV INTERSECTS**
- 2180 Borkon Ebel @ 699-6468
 - 2181 Nibbe James E @ 690-3883
 - 2186 Yudelman Israel @ 699-2469
 - 2187 Pofel Wm E @ 698-0198
 - 2190 Dinglehuffer J B
 - 2194 Waldman Charles @ 699-6530
 - 2199 Brown Wm J @ 698-4059
 - 2200 Bartizal Edw F @ 698-4389
 - 2204 Spievak Harold H @ 699-6883
 - 2208 Dolan James W @
 - 2209 Brown Cyril J @ 699-1191
 - 2212 Richardson Geo E @ 690-2273
 - 2215 Grosby Robt M @ 698-2534
 - 2221 Muller Sander @ 699-8584
 - 2225 Harvey Thos J @ 698-1659
 - 2226 Netzman Abe @ 698-2342
 - 2231 Schneider Vincent P @ 699-6628
 - 2232 Haus Michl J @ 699-3840
 - 2235 Baker Richd E @ 699-1479
- 2236 Apartments**
- 1 Mishler John L 690-3645
 - 2 Hoard Shirley K 690-4053
 - 3 Elliott Paul A 690-3760
 - 4 Printy James C 690-3572
 - 5 Latoski Francis
 - 6 Winburgh Esther R Mrs 699-8730
 - 7 Wilford Lawrence M 698-5700

PINEVIEW CT —FROM VALLEY VIEW PL SOUTH IN A CIR, 1 WEST OF N MC KNIGHT RD

ZIP CODE 55119

PLATO AV —FROM 206 S WABASHA NORTHEAST, 6 SOUTH OF THE RIVER

- ZIP CODE 55107
- 20 Lux Distributing Co (Whse)
- STARKEY ST INTERSECTS**
- 46 Gray Milling Co Inc feed mfrs 222-5364
- CNW RY CROSSES**
- CUSTER ST ENDS**
- 50 Tilsner Carton Co whol 227-8261
- 52 Billma Construction Supplies Inc 227-7328
- 60 Drake Marble Co 222-4759
- LIVINGSTON AV INTERSECTS**
- S ROBERT ST INTERSECTS**
- 180 Hagen Supply Corp tear gas mfrs 224-2797
- Price Electric Inc whol lighting equip 224-7323
- EVA ST INTERSECTS**
- 200 Mc Clain Hedman Schuldt ofc sup 224-7644
- 222 Laminar Corp air craft instruments 222-8411

NORTHWESTERN NATIONAL LIFE INSURANCE COMPANY
 Life Insurance • Pension Plans • Annuities • Individual Health • Group Life • Group Health
ST. PAUL AGENCY, W 1080 FIRST NAT'L BANK BLDG.
PHONE 227-9551



F&M
FARMERS AND MECHANICS
 SAVINGS BANK OF MINNEAPOLIS
 Sixth and Marquette / Telephone 339-2515
 MEMBER FEDERAL DEPOSIT INSURANCE CORPORATION

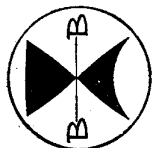
More people save at F&M than any other place in town

- High interest on savings
- Service since 1874 . . . Minnesota's only mutual savings bank
- Low cost home loans, home improvement loans, savings account loans

The reproduction of R. L. Polk & Co. directories has been made in accordance with the terms and conditions of an agreement between Historical Information Gatherers, Inc. (HIGs), and R. L. Polk & Co. The directories may not be further reproduced without permission.

BROWN & BIGELOW
REMEMBRANCE ADVERTISING®

TEL. 646-4664
1286 UNIVERSITY AV.



FIRST STATE BANK OF NEW BRIGHTON
4% NEW CAR LOANS

Phone: 633-3201

New Brighton, Minnesota

BANKERS LIFE COMPANY

ROGER B. WHEELER, Agency Manager
Des Moines, Iowa

906 Pioneer Bldg.

Tel. 222-1795

340

PINEHURST AV—Contd
1783 Hodgson Laurence K @ 699-6437
698-4080
1786 Horwitz Don G @ 698-5187
1787 Smith Wm T @ 699-5512
1792 Sawyer Virginia M Mrs @ 698-4671
1795 Karon Irvine M @ 699-3915
1798 Suhler Fredk S @ 698-7137
1801 Peterson Everett L @ 698-0112
1804 Russell Cecil J @ 699-8891
1805 Henderson Robt J jr @ consultant
699-8045

1810 Carlson Charlotte Mrs @ 699-3727
1811 Perlman Marvin @ 698-5980
1814 Rifkin Herschel @ 698-4491
1815 Roy Francis E @ 699-5252

Fairview av intersects
1822 Cooper Chas C @ 698-2233
1825 O'Kane Thos W @ 698-6479
1829 Cook Saml W @ 698-2713
1830 Brussell Irvin J @ 698-4323
1835 Peck Martha V Mrs @ 699-5549
1836 Otte Robt E @ 699-9366

1840 Gander Danl F @
Gleason Mona F @ 698-7886
1841 No Return
1848 Knutson Gerhard E @ 698-2929
698-4392
1849 Miller Walter G @ 698-2335
1855 Aaron Allen H @ 699-7206
1858 Aberman Albert J @ 698-2130
1861 Pomeroy Sls & Distributing Co Inc
mfrs agts 699-6969

Rabuse Bernard T @ 699-6969
1863 McLean G Robt @ 699-5268
1864 Goodman Ernest @ 698-9145
1868 Applebaum Abe @ 699-1576
699-1922

1869 Bacon Ralph O @ 698-3508
1874 Geller Abr J @ 698-5332
1875 Butwinick Alf S @ 699-7472
698-3083

1883 Niemiec Walter P @ 698-0217
1886 Seibert Jeanette H @
1889 Abramson Molly Mrs @ 698-5806
1894 McCarthy Lester C @ 698-2522
1895 Marzolf Co mfrs agts 699-6693
Marzolf Geo B jr @ 699-6693
1898 Kowalski Bennett R @ 698-4163
1899 Butwinick Joel @ 699-9063
699-8705

1902 Fry Glen J @ contr 699-8927
1903 Resnick Arnold @ 699-6125
Howell intersects

Prior av intersects
1910 Rick Paul F @ 698-5387
1911 Schaaf John R @ 699-0284
1917 Cooper Mary J Mrs 698-3717
1921 Altman Milton H @ 698-6665 &
698-5655

1924 Stoll Robt W @ 698-5902
1927 Breher Geo A @ 699-9871
1930 Jost John J @
1931 Gross Fred @ 699-5518
1934 DePierre Frank C @ 699-6766
1935 Locke Jacob @ 698-2737
1938 Knechtges Vinton W @ 698-5167
1940 Bloedel Henry J @ 698-4273
1941 Berkman John J @ 699-6018
1943 Sullivan Orville J @ 699-7388
1944 Gliuschinski Robt J @ 698-4294
1947 Schaffer Herbert P @ 699-7805
1950 Steer Joseph D @ 699-1735
1951 Fundenberg Geo @ 698-2624
1954 Peterson Kathryn I Mrs @ 699-8018
1955 Hollander Arth S @ 699-2258
1959 Kail Benj M @ 698-7750
1960 Deane John A @ 698-2874
1965 Gahr Edmond W @ 698-2329
1968 Quiery Danl K 699-4157
1971 Richards Edw H @ 698-1603
1972 Lunak Victor L @ 699-2308
1976 Wicht Louis E @ 699-7245
1977 Schapiro Arth V @ 698-7338
1981 Hammond Stewart R @ 698-4633
1982 Garland John T @ 698-9430
1985 Maguire Wm J @ 698-3283
1986 Taffel Jos S @ 699-7762
1989 Mueller Charlotte W @ 699-9961

1990 Erling E Rodli @ 699-7601
1994 Lennon Donald F @ 698-3652
1995 Tingley Charles C @ 698-5870
1998 Prichard Dorothy Mrs @ 699-2675
1999 Anderson David B @ 698-2525

Kenneth intersects
2002 Collins Harvey J @ 699-7744
2005 Joyce Raphael J @ 698-3483
2006 Schell Kath M Mrs @ 698-4882
2007 Storti Paul R @ 699-6921
2010 Cox Maude E Mrs @ 699-0108
2011 Grogan Thos F @ 698-1446
2014 Roberts Eva W @ 699-9015
2015 Anderson Lloyd S @ 699-0337
2018 Primeau Romeo H @ 698-9685
2019 Jeffery Jas O jr @ 698-0469
2022 Mohn Elinor M @ 699-4250
2023 Endres John B @ 699-7500
2026 Dudovitz Herman @ 699-4124
2027 Johnson Jos H @ 698-7696
2030 Kising Nellie J Mrs @ 698-5869
2031 Harrison Lester N @ 699-9684
2034 Lambrecht Fredk W @ 698-6118
2035 Connors Lorne T @ 699-6187
2038 Bulov Geo H @ 698-1820
2039 Haas Wm J @ 698-2870
2042 Hable Alf W @ 699-1594
2043 Steiner Willard F @ 699-4484
2046 Highland Park Italian restr
698-5290

Cleveland av intersects
2076 Nesgard Alex O @ 699-8456
2078 Holtz Clarence A @ 698-6975
2079 Engstrom Folke E @ 698-5415
2082 Harris Jos R @ 699-5164
2083 Peterson Mary E Mrs @ 699-8842
Martinson Cyril T 699-4012
2086 Bayley Edith S Mrs @ 699-7261
2087 Miller Ronald I @ 699-3624
2090 Cellerino Maurice @ 698-7349
2091 Schwartz Norma V Mrs @ 699-6971
2094 Herman Louis @ 699-4796
2095 LaFreniere John G @ 699-9382
2098 Lavender Paul W @ 699-7522
2099 McCarthy Josephine Mrs @ 699-7178
2102 Bach Leon J @ 699-2104
2103 McNowan Eleanor M Mrs @ 699-1125
2106 Rosenblum Irving M @ 698-7682
2107 Koenen Geo F @ 698-2274
2110 Reitz Clair W @ 699-6906
Conway Patricia 698-8164
2111 Mueller John D @ 698-4242
2114 Haggemiller Leo M @ 698-7430
2115 Stein Rose H Mrs @ 699-1160
Smith Wm J 699-5624

Finn intersects
2123 Gleeman Ben @ 698-3280
2124 Proud Harry S @ 698-8714
2127 Sultan Isadore @ 699-8234
2130 Jungbauer Louis S @ 699-5410
2131 Bureloff Reuben @ 698-1842
2134 Goldberg Pearl M Mrs @ 698-4796
2135 Knutson Leslie E @ 698-9161
2136 Sanders Arth I @ 698-1736
2139 Harich Henry W @ 699-6790
2142 Burton Neil @ 698-7378
2143 Kirschner Hymn I @ 698-5137
2146 Shapiro Maurice @ 699-1722
2147 Neddresen Geo H @ 698-4888
2150 Maher Rose E Mrs @ 698-3589
2151 Newman Malvin L @ 699-7641
2154 Elvgren Goldie A Mrs @ 699-3351
2155 Shilkout Birch R @ 699-6251
2159 Kiernat Edmund J @ 698-4730
2162 Linstroth Jas E @ 699-4356
2163 Modersbach Geo V @ 698-3763
2166 Goldetsky Aaron @ 699-2386
2167 Bongard Henry @ 698-6462
2170 Rosen Philip A @ 698-1144
2171 Goldman Joseph R @ 699-7595
2174 Hawthorne Donald L @ 698-5180
2175 Peterson Hilding E @ 699-4979

Cretin av intersects
2180 Rose Isodere 698-5202
2181 Martin Clay W @ 698-9100
2186 Yudelman Israel @ 699-2469
2187 Miller Patricia D Mrs @ 698-0188
2190 Werner Chas R @ 698-5659
2194 Waldman Chas @ 699-6530

2199 Brown Wm J @ 698-4059
2200 Bartikal Edw F @ 698-4389
2204 Spievak Harold H @ 699-6883
699-4745
2208 Dolan Jas W @ 699-5940
2209 Brown C J @ 699-1191
2212 No Return
2215 Grosby Robt M @ 698-2534
2221 Muller Sander @ 699-8584
2225 Harvey Thos J @ 698-1659
2226 Vacant
2231 Schneider Vincent P @ 699-6628
2232 Fink Simon H @ 698-7976
2235 Ryder Clarence O @ 698-5223

2236 Apartments
1 Matsen Edw jr 669-2612
2 Wilcox Levi A 699-9457
3 Ulick Wayne C 698-2774
4 Rolnick Bessie L Mrs 698-9535
5 Elberling James A 698-7851
6 Senn Adell A Mrs 698-7115
7 Vacant

40 PLATO AV—From 206 S Wabasha north-east, 6 south of the river
20 Lux Distr beer 226-6005
Starkey intersects
25 Vacant
46 Gray Milling Co Inc feed mfrs 222-5364
CGWry crosses
Custer ends
54-84 Drake Marble Co 222-4759
Beltmann Co movers 225-7893
Beltmann N A V L Inc whse
225-7893
North American Van Lines whse
65 Northwest Plastics Inc mfrs 227-6686
Livingston av intersects
Robert av intersects
Eaton av intersects
Eva intersects
Robertson intersects
State intersects

11 PLEASANT AV—From 275 6th southwest, 2 north of 7th
146 Zimmerman Mattie
Peterson Fred A
Roben Jeanette Mrs
Cady Walter
148 Hintzemann Marvin P 224-6345
Coyle Warren D rubbish hauler
Heikinen Wm R
149 Christ Episc Church 224-5463
150 Dike David
Hurley Harold
Colgan Mary C Mrs
Miller Neil L
Schubert Carl

152-54 **Apartments**
rear Romano Nick
1 Seggie Wm
2 Berg Matilda Mrs
3 Rodgers Lawrence 226-9151
3½ Schulze Robt
4 Reese Robt
5 Jones Robt
6 Johnson Emanuel
7 Waterman Clyde
7½ Spencer Hollis
8 Beck Edwin
9 Peterson Kenneth 224-1979
10 Holmson Julius
11 Vacant
12 Nelson Ernest
14 Geister Clarence W
15 Nelson Oscar
16 Zaccardi Ralph
17 Hirt Paul
18 Vacant
156 Apartments
1 Johnson Arth S
2 Schaffer Carl
3 Johnson Mary M Mrs @ 224-3406
4 Hodnutt Richd
5 Keifner Harry
6 Cantu John



DIVISION OF STUDEBAKER INDUSTRIES, Inc.
2515 University Av. Minneapolis, Minn. 332-1155

The reproduction of R. L. Polk & Co. directories has been made in accordance with the terms and conditions of an agreement between Historical Information Gatherers, Inc. (HIGs), and R. L. Polk & Co. The directories may not be further reproduced without permission.

PENNSYLVANIA AV E—Contd
Mississippi intersects
10 Pine intersects

PENNSYLVANIA AV W—From Park
west to Rice, 3 north of Como av
114 Stangeland Donald T
1182Lewandowski Don
1172Miller Edw T
1182Johnson Helmer E

PETTIT—From DeSoto east to Payne
av, 3 north of 7th
Brunson intersects
5022Gresafe Michl L
ABrose Raymond W
5062Girling Donald E
507 Muller Alf J
5082Fogalia Cottie Mrs
5082Falony Donald J
5092Gresafe Rose Mrs

PHALEN CREEK—From 825 E 7th
north to Payne av, between NPRy
and Maria av

PIEDMONT — From 554 S Point
Douglas rd east to limits

PIERCE — From 1668 Summit av
north to 1668 University av, 2 west
of Snelling av

Portland av intersects
Ashland av intersects
108 Pierce Apartments
12Kulik Evelyn E
22Hodnett Ella M
32Pettit Thos D
42Clark Geo H
52Fischer LaVoy W
62Frchette Robt A
72Harnett John M
8 Vacant
Street continued
1102Lynch Wm J

Laurel av intersects
Hague av intersects
167 Apartments
1 Vacant
22Murphy Elsie Mrs
32Olson L John
42Jensen Ann Mrs
5 Hunter H P

Selby av intersects
Dayton av intersects
Marshall av intersects
Iglehart av intersects
73 Carroll av intersects

3142Pell Eug D
3152Johnson Edw E Inc wire
mfrs
3222Medved Harold W

Roblyn av intersects
StAnthony av intersects
382 DeNora Apartments
12Roelslein John M
22Rekow Vernon C
32Johnson Byron E
42Paup Herbert S
52Schneider Geo J
62Person Donald
7 Johnson Gunner
8 Olds Winifred
9 Kelly Geo
10 McCartan Richd D

396 Apartments
12Koenen Concordia
22Gaertner Eliz Mrs
32Larson John L
42Koenen Eleanor A
400 Dorgeloh Properties Apart-
ments
12Tetzloff Carl
22McGuire John P
32Barnhart Edna M Mrs
42Spear Alvina II Mrs
52Albeck Paul T
62Gruneich Leo R
72Minogue Wm R
8 Blissenbach Eva
9 Gwaltney Louise
10Henry John W
112Telsberg Eva
122Sweeney John P
132Anderson Isabel L
142Lawrenz Russell J
152Olson Besste E Mrs

412 Apartments
12Cassidy Albert M
22Rouse Alta B Mrs
3 Vacant
42Christopherson Millard R
52Krieger Frances Mrs
418 Apartments
12Goetzman Leon M
22Morgan Geo A
32Leonard J Paul
42Bordner Kenneth
52Abrahamson A Virgil
422 Apartments
12Andrewson Emma C
22Johnson Harry W
32Neuenburg Craig A
42Kistling Warren
52Dahlquist John
62Shields av intersects

426 Midway Apartments
1 Larsen Russell H
22Wyffels LaYonne
32Sidlo Agnes

4 Vacant
52Hemmes Thelma V
62Anderson Alice L
72Thor Viola
82Neshek A M
92Tourlitas Wacos
10 Koebnick Ida
Street continued
4322Beckjorden Henry
2Johnson Elvera G
4362Searl Stanford A
4402Gilson Newton M
4422Morton John S
4462Knudson Ben G
4502Gustafson Anna J Mrs
464 Apartments
2Stone Mary L Mrs
1 Collier Shirley
2 No return
32Burton Jas M
4 Cohron Wm
52Hall John W
6 Slater James
7 Byron Stymiest
82Lindquist Augusta C Mrs
9 Stark Robt E
10 Junlor Kallam
11 Hamlett Gerald

PILLSBURY — From Raymond av
east and northeast to Gilbert av
and from Wabash av northeast to
Territorial rd, 1 north of Beverly
rd
StAnthony av intersects
4392G & P Transportation Co Inc
motor frt
4Hi-Way Freight Terminal Inc
4Western Transportation Co of
Watertown SD
4Stordahl Truck Lines
4Wilson & Co Inc meat packers
4C & L Truck Serv
4Roadway Cargo Inc
4D & H Mtr Freight Serv
4Tri-State Transportation Co
4442Chilson Harry W
4572Tyson Truck Lines
Cleora av intersects
81 Gilbert av intersects
6662Roberts John Co side ent
Charles av intersects
University av intersects
7052Central Warehouse Co
7212Cresthaven Dairies Inc ice
cream mfrs
7252Associated National Roofer
Service Co trucking
7272Hershey Chocolate Corp whol
confrs
7392Central Warehouse Co
Central Warehouse Cafe
4North Western Refrigerator
Line Co refrig car leasing
4Kyndberg A W Co water heaters
4Lyons Utility Co whol lbr
4North American Car Corp
refrig and tank car leasing
4Tremco Mfg Co bldg sups
4Swift & Co Twin City Grocery
Sales sls etc
Vandalia ends

10 PINE — From 330 E Kellogg blvd
northwest and north to Pennsyl-
vania av, 1 east of Broadway
4CSPM&ORY frt depot
Prince intersects
4th intersects
5th intersects
6th intersects
7th intersects
8th to Olmstead intersects
6272Twin City Waste Disposal Serv-
ice Inc
4Berkman J Iron & Metal Co
junk dtrs
Williams intersects
49

PINEHURST AV—From Syndicate
west to Hamline av, and from
Snelling av to Mt Curve blvd, 1
south of Highland pkwy
12832Ousdign Oksent M
12872Ernst Carl A
12972Ruvelson Alan K
13052Strem Edw L
13112Supornick Meyer
13172Kinnberg Paul W
13212Peterson Arth A
13252Tansey Robt J
13292Fineberg Walter V
13352Herrmann John A

Hamline av intersects
Snelling av intersects
15812Couse Allard P
15852Powell Emory H
15882Pelsert Chas J
15912Danielson Leonard W
15922Huspek Jas J
15962Aswegman Edsel H
15992Byrne John E
16002Rosen David
16052Willmer John W
16062Beechman Jos G
16072Rardin Geo L
16102Gerber Herbert A
16152Leaf Herbert B
16162Williams David H
16172Kingsley Leonard O
16212Johnson Earl A Jr
16222Toby Geo

16252Everling Wm W
16262Milburn Alf D
16292Singer Sol
16332Fertig Virginia E
16372Brody Sanford A
Macalester intersects
16402Hill Juliet L Mrs
16412Gebert Roy L
16482Carlson Carl S
16552Heimann Jack K
16542Streeter Clifford W
16602Levin Donald C
16612Pittman Wm F
16652Gilla Marie G Mrs
16722Rose Irvin
16722Penfield Arth R jr
16772Parks Alf C
16782Henry Albert E
16812Dawson John W
16842Smith Blanche G Mrs
16872Earle Clara S Mrs
16902Monick Robt I
16912Eichhorn Carl H
16962Lowe T Parker
16972Mercer Isabel F Mrs

Davern intersects
17032Vangness Carleton T
17122Empsey Wm J
17182Conway Miles J
17102Freeman John G
17152Barta Jos C
17162Goodson Curtis C
17212Hastings Russell B
17222Sachs Sol
17292Burgesson Carl E
17272Peterson Carl E
17322Levin Abr I
17332Rolnick Max W
17412Kane Wm E
17462Derauf Ben J
17492McLean Neil P
17522Paster Herman R
17562Ray Agatha H Mrs
17572Maun Jos A
Wheeler intersects
17822Miller Alvin E
17652Hedman Lawrence M
17682Levang Marie P Mrs
17692Kline Hess
17762Shahon Donald B
17802Simons Jas B
17892Hodgson Laurence K
17882Horwitz Don G
17872Sosey L Kern
17922Sawyer Edw L
17952Karon Irvine M
17982Suhler Frederick S
18012Peterson Everett I
18042Brussell Cecil J
18052Henderson Robt J Jr
18062Carlson Charlotte Mrs
18112Perlman Hershel
18142Rifkin Hershel
18152Roy Francis E
Fairview av intersects
18222Cooper Chas C
18252O'Kane Thos W
18292Harrington Steph II
18302Brussell Irvin J
18352Peck Willard R
18362Otte Robt E
18402Gander Danl F
18412Carley Walter A
18432Mishon Edw C
18492Miller Walter G
18552McLeran Donald O
18582Aheman Albert J
18612Pomeroy Sales & Distributors
Inc
4Rabuse Bernard T
18632McLean Geo R
1864 Vacant
18682Applebaum Abe
18692Bacon Ralph O
18712Geller Abr J
18752Butwinick Alf S
18832Niemi Walter P
18862Seibert Jeanette H Mrs
18892Abramson Molly Mrs
18942McCarthy Lester C
18952Marzoll Geo B jr
18982Kowalski Bennett R
18992Butwinick Joel
19022Fry Glen J
19032Resnick Arnold
Howell intersects
Prior av intersects
19102Ritck Paul F
19112Schaaf Jack R
19172Wilcox Cath W Mrs
19212Ruvelson Phillip G
19242Walker Arth E
19272Lechner Edgar H
19302Jost John J
19312Bohnen Tom P
19342DePierre Frank C
19352Fogoritz Jos
19382Kochiges Vinton W
19402Bloedel Henry J
19412Berkman John J
19432Sullivan Orville J
19442Glischinski Robt J
19472Schaffer Herbert P
19502Waldorf Earl M jr
19512Fudenberg Geo
19542Peterson Kathryn L Mrs
19552Kasper Herbert R
19592Kail Benj M
19602Deane John A
North Central Constn Inc
contrs
19652Gahr Edmond W
19682Davis Donald S
19712Richards Edw H
19722Lunak Victor L
1973 Under construction
19762Wicht Louis E


19812Hammond Stewart R
19822Garland John
19852Maguire Wm J
19862Taffel Jos
19892Mueller Charlotte W
4Mueller John J
19902Erling E Rodli
19942Lennon Donald F
1995 Vaughn John F
19982Pritchard Dorothy Mrs
19992Anderson David B
Kenneth intersects
20022Collins Harvey J
20052Joyce Raphael J
20062Schell Katherine M Mrs
20072Storti Paul R
20102Cox Maude E Mrs
20122Park Archie C
20142Roberts Eva W
20152Anderson Lloyd S
20182Primeau Romeo H
20192Emmel Carl A
20222Lambrecht Fred W
20232Andres John B
20262Dudovitz Herman
20272Johnson Jos H
20302Kisling Nellie J Mrs
20312Harrison Lester N
20342Plante Arth J
20352Connors Lorne T
20382Bulov Geo H
20392Haas Wm J
20422Hable Alf W
20432Steiner Willard F
20462Highland Park Italian Village
restr
Cleveland av intersects
20762Nesgard Alex
20782Holtz Clarence A
20792Engstrom Folke E
2082 Harris John R
20832Peterson Mary E Mrs
4Peterson Robt S contr
20862Bayley Edith S Mrs
20872Rutman Ben E
20902Cellerino Maurice
20912Schwartz Norma V Mrs
20942Herman Louis
20952LaFreniere John G
20982Bowe Thos J
20992McCarthy Chas D
21022Linder Wayne C
21032McNown Eleanor M Mrs
21062Rosenblum Irving M
21072Koenen Geo F
21102Reitz Clair W
21112Mueller John D
21142Haggenmiller Leo M
21152Van Orstrand Alex S
Finn intersects
21232Gleeman Ben
21242Proud Harry S
21272Sultan Isador
21302Jungbauer Louis
21312Bureloff Ruben
2133 No return
21342Goldberg Harry L
21352Johnson Rose C Mrs
21362Sanders Arth I
21392Harish Henry W
21422Rosen Wm
21432Kirschner Hyman I
21462Shapiro Maurice
21472Meier Edward H
21502Maber Rose E Mrs
21512Newman Malvin L
21542Elygren Goldie A Mrs
21552Skilkraut Birch R
2158 Vacant
21592Kiernat Edmund J
21622Linstroth Jas E
21632Foderstreich Geo V
21662Corrigan John A
21672Bongard Henry
21702Rosen Philip A
21712Jacobson Marvin
21742Hawthorne Donald L
21752Peterson Hilding E
Cretin av intersects
21812Martin Clay W
21862Yudelman Israel
2187 No return
21902Werner Chas R
21942Waldman Chas
21992Brown Wm J
22002Bartzial Edw F
22042Spiveak Harold
22082Doian Jas W
22092Brown C J
22122Radman Richd C jr
22152Grosby Robt M
2222Kinvig Lyle E
22252Wielde Ethel A Mrs
2226 Vacant
22312Schneider Vincent P
22322DeSilva Manuel
22352Shrell Zelmar B
22362Lundblad Orville W
4Kirchmaier Margt M
4Henriksen Laverne E

PLATO AV—From 206 S Wabasha
northeast to 204 State, 6 south of
the river
202Brotsky L & Co waste dtrs
Starkey intersects
252AA Auto Paris
462Gray Milling Co Inc feed mfrs
CGWRR crosses
58 Beltmann Co whse
Custer ends
60-84Drake Marble Co
652Northwest Plastics Inc mfrs
Livingston av intersects
Robert intersects

The reproduction of R. L. Polk & Co. directories has been made in accordance with the terms and conditions of an agreement between Historical Information Gatherers, Inc. (HIGs), and R. L. Polk & Co. The directories may not be further reproduced without permission.

ELECTRIC & GAS HEATING Shields' Electric

See Yellow Pages 27 and 31



RESIDENTIAL — COMMERCIAL INDUSTRIAL WIRING 419 SO. ROBERT CAPITAL 2-6819

- PLATO AV—Contd 143A Great Western Iron & Metal Co junk dirs Eaton av intersects 176A Aussey Anthony @ Eva intersects 205A Wolfson Isadors @ Robertson intersects 227A Wolse Henry D @ 229A Klowski Wm J State intersects

- PLEASANT AV — From 275 6th southwest to Milton, and from 1000 Juliet av southwest to Otto av, 2 north of 7th 146A Allis Elmer McDonough Virginia Perez I F 148A Sellers Robt D 4Hitzmann Marvin O 148 Grudal Thos A 149A Christ Church Parish Christ Episcopal Ch 150A Ashton Eliz AMason Fredk G AColgan Howard Buhl Geo U 152 No return 154 Apartments 1-2Newlin Florence Mrs 3 Strand Josephine Mrs 4Kramer Barbara Mrs 5 Kearns Paul H 6 Lawrence Roger 7-8-9 Martin Roy 156 Apartments 1 Johnson Mary M Mrs 2 Donaldson Harry 3 Vacant 4 Hutinut Richd 5 Falb Gene 6 Alvarez Louis 7 Jackman Martin 8 Cantu John 9 Falb Eug 10 Coutere Walter 11 Meldrex Louis 12 Jones Edw Street continued 158A Mork Bertha Mrs @ ALowen Lenore M 164A Cleveland Geo A @ 165A Schneider Motors Co auto dirs 166 Vacant 168A Evans Chas

- Keliogg Blvd intersects 5th ends 175A Weinhagen Tire Co Inc dirs 192A Joy Bros Motor Car Co autos rear standard Auto Top Co 199A Young Lincoln-Mercury Inc autos 207 Oakhurst Apartments 1A Scott Lester L 2 Vacant 3 No return 4 Oney Wm L printr 5 Bass Wesley 5A Burch Lawrence R 6 No return 9A Vacant 9B Johnson Donna M 11 Goerlich Ronald H 217 Oakhurst Apartments 101 No return 102 Crosby Bertha 103 Vacant 104 Stratton Raymond W 105 No return 106 Vacant 107 Burke Cath 201 Leeper Delmark A 202 Briggs Emma Mrs 203 Weaver Lila Mrs 204 Wurdemann Miller 205 Vacant 206 Neilson Mabel Mrs 207 Samuelson David R 208A Chamberlain Glen 301 Vacant 302 No return 303 Fazekas Richd 304 No return 305 Stal Clarence E 306 No return 401 No return 402 Burns Gladys O 403 Hange Frank R 404 Vacant 405 No return 406-07 No return 408 Thomas Herbert G

- 501 Davis Clyde J 502 No return 503 No return 504 Knowles Clara A Mrs Street continued 219 Apartments 1-2 Peterson LaDon W 3A Peterson LaDon W 4 No return 6 No return 7 Buchen Agnes Mrs 8 Dart Claude J 9 Bowen Wm H 10A McGuigan Edna Mrs 12 Deskins Larry G Chestnut intersects 225A Young Inc used car lot 228A Moer Carl A @ 320-34 Hruley Albina 236 Vacant 240A Holika John P @ 246A Tsiamardos Vasilios P @ 250A Goodman Jennie Mrs @ APeppin Richd J 254 Helen & Lloyd's florists 258A Plaza TV sls and serv Walnut intersects 265 Apartments 1A Stiffler John J @ 2 Belford Sidney 3 Vacant 4 Barnes Ben 5A Swanson Bennet 6 Olson Florence 7 Madison Mary T Mrs 271 Apartments 1 Chamberlin John J 2 Brodie Edw N 3 Kingsbury Edwin 4 Cramblit Edwin 5 Roy Eug 6 Chamberlin Ruth Mrs 7 Vacant 8 Pavlak Tillie 273 Apartments 1-2 Bourasa Phillip 3 Enger Louise Mrs 3B Villieux Ronald 5A Pankow Alf O 6 Charpentier Archie H 7 Ronne Ellen 8 No return 277 Apartments 1 Bucker Marilyn 2 Dahn Mary L Mrs 3 Jendro Clyde 279A Christensen Alfred 281 Scarsdale Everett 285A Fislser Wayne W 281A Klutz Ralph F 293 Kruse Arnold Sherman ends 297 Pleasant Apartments 1B Sico Blanche 101 Vacant 102A Walsh Mary Mrs 103 Vacant 104 Smith Jacob 105A Tyson Bruce 201A Novotny Emma Mrs 202A Kubes Edw 203 Rodriguez Jesse II 204 Grant Ruth J Mrs Street continued 301A Children's Hospital Nurses Home 310A Lindsay School for Crippled Children 311-15A Children's Hospital Inc Thompson av ends 330A Smith Martha L Mrs 335A Anderson Jessc @ A Rose Anthony 336A Londer Louis @ A Hubbard Lynn N 339 Pederson Chas P Swanson Melvin J A Weldon LeRoy A Duschka Anna M Mrs 340A Hannigan Alf W A Scherer Donald J A Urman Joseph F A Pink Helen J Mrs 342 No return 344 Leary Edw M 345A Booher Marie Mrs @ A Franz Robt Mohn John Glende Vera Mrs 346 Vacant 348A Pitzl Margt K Mrs 350A Krier Wm H 351A Schuster Byron A Wilson Richd D

- 352A Kopec Casimir 356A Ross Stanley L A Deldy Heien 357 Keefe Anna Mrs A Keefe Paul R @ 358 Afolter Walter 359 McIendrez James C A Gruber Ronald H 362 No return 365A Kinsel John R @ A Kinsel Jas W Giber John 364 Carlson Dwayne H A Haberle Aug 366A Erickson Raymond J @ Lowell Wm 368A Newcomb Donald R A Hart Jack A Rutledge Chas W 372A Brown Vincent P @ 374A Schalko Walter L 378A Matthews Donald A A Lessard Archie A Porter Earl E 381A Heine Alta M Mrs @ A Oberpiller Janet C Annonson Chas A Radke Marjorie Smith Gerald 382 Woodbeck Walter A Moss John 384A Raehsler Grocery Erickson Robt P 390A Falcon 397A Meyer Herbert H @ 400A Bennett Eug G A Fontaine Edwin 401 Klein Lester D King Alice M Cleveland John 403 Register Kenneth E 21 Ramsey intersects Oakland av intersects 410A Pleasant Av Super Market gro A Tilsen Max Garfield intersects 422A Staack LeRoy VanHorn Milo 430A Schwartz Anthony J @ 432-34A Tapemark Co adhesives Forbes av intersects 452 Kaufhold Jacob Wick Ferdie N 454 Splitstoeser Elmer E A Hessler Mary G 460 Weiss Edw @ Weiss Earl E A Johnston Sidney 464 Hogan Clifford T A Splitstoeser Louise M Mrs DeMerres Aug G Western av intersects 474A Pasch Leander J @ 482A St Clair Edw @ A Cerny Clinton L 486 Weldon Robt A Schultz Richd H 490A Tyuan Jas S @ 512A McBride Gayhart H 518 Moseng Ervin A A Cartier Earl M A Freshwater Lewis G 542 Vacant Lawton intersects 546A Ritchie Salvatore @ 558A Cermak Filomena Mrs @ 564A Kotnor Rose Mrs @ A Stang Lyle A A Carpenter Gladys I 572A Palzgraf Edw L @ 576A Conley Jos F @ 588A Funkhouser Chas E @ 600A Keltik's Oriental Rug & Gift Studio A Scanlan Dennis R Jr Inc surgical instruments Duke intersects ns Oakland Terrace Park Goodrich av intersects 608A Holm Herbert L 622A Pulford Robt A 626A Pittman Adam L Caskey Paul J 630A Lempellus Matilda J Mrs Roberts Marlowe 636A Boeckh Minnesota E @ 638A Huna Stanley J A Vorlicky Leo P @ 642 Vacant Erie intersects 646A Vorlicky Donald G 646A Dolezal Edwin @ 648A Kessler Edw P @ 656A Kjeldsen Chas A @

- 664A Carmody John E 670A Schultz Arth E A Jones Walter C @ 674 Gibson Donald W @ 680A Eastman Alyce E Mrs @ Priebke Fred W 684A Sullivan Marie M Mrs @ 890A Peterson Selma Mrs @ 692A Mayeda Chas S @ 896A Liska Bohumil J @ contr Dale pl intersects Webster intersects 710A Spicka Henry G @ 720A Komor Casper J @ 724A Hennem Roy P @ 728A Keefe Clarence J @ 730A Baar Jos J @ 734A Griffin Thos J @ 740A Brennan Edw H A Wolff Goron A Dozer Olive A Bault Armita M 746 Apartments 1 Lang Ralph F @ 2 No return 3 No return 4 Zika Wm J St Albans intersects 756 Apartments 1A Manly Terrence E 2 Johnson Wm R 3A Demel Irvin A 4 Robinson Robt E 762A Patterson Robt @ 770A Dickey Leonard W @ 776A Jansen Wm F @ 784A Morrison Gordon 790A Rasmussen Elsie T A Kaiser Gervais D @ 792A Palmbanks Jas J @ 796A Stein Walter L @ 800A Buchman Edw J @ 804A Blum Casper J @ Osceola av intersects 31 View intersects 925A Department of Public Works tool yd Fulton to Jefferson av intersects 1045A Berquist Kenneth R @ trucking 1049A Sylvester Arth H @ Pleasant av intersects Monroe st intersects 1060A Long Jesse E @ 1061A Pieper Wilfred A @ 1064A Kappelhoff James J 1067A Schwartz Jos G @ 1069A DeFoe Edw @ Juliet av intersects 1070A Schuster Richd P @ Milton intersects 1072A Alexander Mary A Mrs @ 1078A Moravec Aug J @ 1079A Brabec Walter V @ 1080A Stern John F @ 1086A Plaster Robt G @ 1087A Carlson Leonard A @ 1089A Kasal Jas @ 1090A Schmitt Oscar H @ 1092 McGough Duane L @ 1093A Schramm Walter M @ 1094A Nyberg Rose C @ 1096A Schwartz Theresa Mrs @ 1099A Eih Edw F @ 1101A Mares Harry J @ 1102A Timmer Moritz @ 1105A Huesman Carl C @ 1106A DuRose Edwin C @ 1109A Muggley Earl J @ 1113A Guion Milton C @ 1116A Otto Lynn H @ 1117A Kautz Paul O @ 1118A Anderson Marrold W 1120A Lisch Mary Mrs @ 1124A Kokaisel Wm K @ 1125A Koutek Chas @ 1126A Houle Robt A 1127A Koutek Geo A @ Chatsworth intersects 1132 Puarica Robt L @ 1136A Schaefer Ben F @ 1140A Beckstrom Mae Mrs @ 1144A Segl Elsie B Mrs @ Palace av intersects 1184A Koch Jos P @ MacLennan Robt W 1185A Deneau Oscar L @ James av intersects Randolph av intersects Juno av intersects Armstrong av intersects 1298A Cardarelli Anne Mrs @ A Valento Michl J 1303A White Ernest A @

ELECTRIC COMPANY KOSTKA ELECTRICAL CONTRACTORS 222 So. Concord — South St. Paul — Tel. Glenview 1-6491 RESIDENTIAL — COMMERCIAL — INDUSTRIAL SERVING THE COMPLETE NORTHWEST AREA

THE KENNEY COMPANY, INC.

GENERAL INSURANCE AND BONDS

H. L. Orme—K. G. Kaufmann—R. W. Meehan—J. J. Flaherty—H. W. Orme—J. A. Orme

206 MINNESOTA BLDG.

46 E. 4th — ST. PAUL 1, MINN.

TEL. Capital 4-5631

The reproduction of R. L. Polk & Co. directories has been made in accordance with the terms and conditions of an agreement between Historical Information Gatherers, Inc. (HIGs), and R. L. Polk & Co. The directories may not be further reproduced without permission.

PHALEN CREEK—Contd
39 Villaseñor Augustin
Nyquist Norbert N
43A Romero Gust
49AKarn Mabel L Mrs

PIEDMONT — From 554 S Point Douglas rd e to limits

PIERCE—From 1668 Summit av n to 1668 University av, 2 w of Snelling av

Portland av intersects
Ashland av intersects
108 Pierce Apts
1AKulk Evelyne
2AHodnett Ella M
3APettit Thos D
4CClark Geo H
5AGustafson Richd N
6CConaker Patk J
7AHarnett John M
8APettit Paul E
110APelletier Dale R

Laurel av intersects
Hague av intersects
165AKing Agency direct mail adv
Twin City Fixture Mrs Assn
167 Apartments
1AJensen Marvin D
2AMurphy Howard J
3AMcArdell Agnes
4ARhett Anthony S
5AAwsomb Roger L

Selby av intersects
Dayton av intersects
Marshall av intersects
Ighofart av intersects

Carroll av intersects
314A Strickland Willis S
322AMedved Harold W

Robly av intersects
StAnthony av intersects
382 Du-Nora Apts
1AKennelly Geo A
2ABohleder Richd A
3AFrenland Isaac
4AFreg Alma Mrs
5AGagnon Thos J
6AMeyer Edith M
7AHochsprung Lyle D
8AColbert Emilie Mrs
9AOberg Oscar A
10AStorm Pearl
390 Apartments
1AKoeneman Concordia
2 Vacant
3A Ambros Laszlo
4 Koeneman Eleanore A

400 Anagar Apts
1APaine Max A
2APachano Roger
3ALindgren Mabel A
4ARadford John W
5AAlbeck Paul
7AMuronaka Albert N
8AKingsvall Carl T
9ALukoskie Lawrence M
10ABaskerville Ruth M Mrs
11ABartlett Ella L
12APangborn Geo A
15AONeill Thos C
16AOlson Geo W

412 Apartments
1ACassidy Albert M
2ARouse Alta R Mrs
3AJohnson Robt W
4AChristopherson Millard R
5AKrieger Paul H

418 Apartments
1AGootzman Leon M
2AMueckl Sylvester J
3AKenney John D
4ASwanson Leonard A
5ABrooks Carl O
422 Apartments
1AJelnik Theresa Mrs
2AGreen Omer M
3ASommerfeld Geo L
4ADerda Richd E
5ASmith Arth J

Shields av intersects
426 Midway Apts
1APurcell Violet I
2AJasperson Eleanore A Mrs
3ASidlo Agnes
4ASeestrom Edna
5AHemmes Thelma V
6AAnderson Alice L
7ANeshek Angeline
8AAdams Helen J
9AJohnson Frank A
10AKoebnick Ida
432A Beckjorden Henry
434A Johnson Alvera
436ASearl Stanford A
440AGilson Newton M
442AHall Lyle S
446AKnudson Ben G
448AStone Mary L Mrs
450AGustafson Anna J Mrs
464AMaxe Eldon R
466AJohnson Jas E Rev
468AOsley
470AWestberry Van J
472AMoorman Ray
474AJones Avery

Landquist Augusta E Mrs
Menniera Kyle
Daughtry Harvie
Chance W Thory
ACox Virgil

PILLSBURY—From Raymond av e and ne to Gilbert av, and from Wabash av ne to Territorial rd, 1 n of Beverly rd

StAnthony av intersects
439AQ & P Trans Co motor frt motor frt
4Hi-Way Freight Terminal Inc
4Western Transportation Co of Watertown S D
4Monson Dray Lines
4Kirk Wm S Co rating serv
4Midway Resales Co steel D & H Truck Service
4Tri-State Trans Co
444AChilson Harry W
445AMinn-Hill Truck Line frt trans

Cleora av intersects
81 Gilbert av intersects
666ANorthern Coin Machine Co
4Northern Cigarette Sales Co
4Lexington Park Realty Co
4Eichinger Properties real est
Charles av intersects
University av intersects
705 Central Warehouse Co (shipping dept)
719 Perfection Store Co (whse)
721ACresthaven Dairies Inc ice cream mfrs
725ANorthwestern Flooring & Lumber Co
727AHershey Chocolate Corp whol confs
739AJeffery Paper Co
4Central Warehouse Co (storage)
4North Western Refgr Line Co (fr) refrig car leasing
4Lyons Utility Co whol hr
4North American Car Corp (br) refrig and tank car leasing
4Perfection Stove Co
4Tremco Mfg Co bldg sups
4Sweitzer J S & Son Inc genl contrs

Vandalia ends
10 PINE — From 330 E Kellogg blvd nw and n to Pennsylvania av, 1 s of Broadway
se cor-2CSP&M&O (frt depot)
National Carloading Corp (whse)
322ANorthern Pacific Ry Co (frt depot)
Princo intersects
4th to 7th intersect
8th to Olmsted intersect
637ABerkman J Iron & Metal Co Inc junk dlrs
Williams intersects
49 PINEHURST AV — From Syndicate w to Hamline av, and from Snelling av to Mt Curve blvd, 1 s of Highland pkwy
1283AOusdigian Orskent M
1284AErnst Carl A
1297ARuvolson Alan K
1305AStrem Edw
1317 Kinneberg Paul W
1321APeterson Arth A
1325ATansey Robt J
1329AFineberg Walter
1335AHerrmann John A

Hamline av intersects
55 Snelling av intersects
1581ACouse Allard P
1585APowell Emory H
1588ABertram Chas N
1591ADanielson Leonard W
1592AHuspek Jas J
1592ASwegan Edsel H
1599AHunter Percival jr
1600ARosen David
1605AKennedy Thos F
1606AMoran Arth A
1607ARardin Geo L
1615ALeaf Herbert
1616AWilliams David H
1617AKingsley Leonard O
1621ASchaaf Glen R
1622AGerber Herbert A
1625AEverling Wm W
1626AMilburn Alf D
1629ASinger Sol
1633AFertig Virginia E
1637ASmith Milton G

Macalester intersects
1640AHill Carl G
1641AJohnson Harry V
1648ACarlson Carl S
1654AHelmann Jack K
1655AStreeter Clifford W
1660ALevin Donald C
1661AMcCoy Shelby C

1665AGilla Louis E
1671AMogilner Emanuel M
1672APenfield Arth R jr
1677AParks Alf C
1678AHenry Albert E
1681ADawson John W
1684ASmith Jas B
1687AEarl Clara Mrs
1690AMonick Robt I
1691AEichhorn Carl H
1694ALowe T Parker
1697AMercer LaFayette S
Davern intersects
1703AVangness Carleton T
1704ADempsey Wm J
1709AConway Miles J
1710AFreeman John G
1715ABarta Jos C
1716AGoodson Curtis C
1721AHastings Russell B
1722ASachs Sol
1726ABurgeson Carl E
1727APeterson Carl B
1730ALevin Abr I
1733ARolnick Max
1741AKane Wm E
1746ADerauf Beni
1749AMcLean Neil P
1752APaster Herman R
1756ARay Agatha M Mrs
1757A Maun Jos A

Wheeler intersects
1762ANenitz Walter C
1765AHedman Lawrence M
1768ALevang Vera A
1769AKline Hess
1776AHines Lyle W
1780AArnold Karl D
1783AHodgson Laurence K
1786ALabovitch Bertha Mrs
1787ASosey L Kern
1792ASawyer Edw L
1795APieppras Alroy D
1798ABeckli Wm
1801ACorriegan Cyril J
1804ABrussell Cecil J
1805AMahoney Geoffrey P
1810ACarlson Walter C
1811APerlman Marvin
1814ARifkin Herschel
1815AWilder Madge V Mrs
4Blomquist Reynold W

Fairview av intersects
1822A Cooper Chas C
1825 No return
1829A Johnston Martin M
1830ABrussell Irvin J
1835ABricher Harold D
1836AOtte Robt E
1840 Gleason Agnes
1841ACarley Walter A
1848AWolterstorff Robt M Rev
1849ACountryman Beverly B
1851ALeran Donald J
1858AAberman Albert J
1861ARabus Bernard T
1863AMcLean Geo R
1864ANippert Carl L
1868AApplebaum Abe
1869ABacon Ralph O
1874AGeller Abr J
1875AButwinick Alf S
1883AEltiker M Dudley
1886AAlbert Jeanette H Mrs
1890AAbramson Molly Mrs
1894ANorris Wm C
1895AMarzoff Geo B jr
1898AAdair Frank A
1899AButwinick Joel
1902AFry Glen J
1903AResnack Arnold

Howell intersects
Prior av intersects
1910ARick Paul F
1911AVanUum Richd W
1917AWheox Richd S
1921ARuvolson Phillip G
1924AWalker Arth E
1927ALEchner Edgar H
1930ANorton Lenore M Mrs
1931APogoler Saml
1934ADePierre Frank C
1935APogorlier Jos
1938AKnechtges Vinton W
1940ABloedel Henry J
1941ABerkman John
1943AZamansky Max
1944AAlpern John C
1947ASchaffer Herbert P
1950AO'Brien Morgan J
1951AFudenberg Geo
1954APeterson Kathryn I Mrs
1959 ADillon Henry M
1960A Deane John A
1965ALampert Francis G
1968ADavis Donald S
1971ADaniel Winfield A
1972ALunak Victor L
1976AWicht Louis E
1981AHammond Stewart R
1982AHaglund John A
1985AMaguire Wm J
1986ATaffel Jos S
1989AMueller John J
1990AErling Erling R
1994ALennon Donald F
1995AVaughan John F
1996AHoward Dorothy R Mrs
1999AAnderson David B

Kenneth intersects
1999AAnderson David B
PINEHURST AV—Contd
2002ACollins Harvey J
2005AJoyce Ray J
2006ARidson Nora H Mrs
2010ACox Maude E Mrs
2011APark Archie C
2014AMurray Martin J
2015AAnderson Lloyd S
2018ACulligan Wm F
2019AEmmel Carl A
2022ALambrecht Fredk W
2023AAndre John B
2026 No return
2027AJohnson Jos H
2030AKisling Francis W
2031AHarrison Lester N
2034APlante Arth J
2035AConnors Lorne T
2038ASulow Geo H
2039 No return
2042AHable Alf W
2043ASteiner Willard F
Cleveland av intersects
2076ANesgard Alex
2078AHoltz Clarence A
2079AEngstrom Folke E
2082AHarris Jos R
2083APeterson Anton W
2086ABayley Edith S Mrs
2087ARutman Ben E
2091ASchwartz Henry F
2094ARohstein Seymour E
2095ALaFrenier John G
2098AAtramson Norman M
2099AMcCarthy Chas D
2102ALinder Wayne C
2103AMcNown Eleanor M Mrs
2106ARosenblum Irving M
2107AKoenen Geo F
2110AREitz Clair W
2111CMueller John D
2114 Vacant
2115Westgate Martha
4Awickert Robt R
Finn intersects
2123ADimond Grover W jr
2124ANordforn Louis A
2127ASultan Isador
2130AJungbauer Louis S
2131ABureloff Ruben S
2132AGoldberg Harry L
2135AHueske Eug H
2136ASanders Arth I
2139AHarich Henry W
2142ARosen Wm
2143AKirschner Hyman I
2146AKowalski Bennett R
2147AToman Geo E
2150AMaher Rose E Mrs
2151AHOffmann Edwin E
2154AEivergen Alex A
2154AVauch Kath practical nurse
2155ACalder Paul J jr
2159AKiernat Edmund J
2162ALinstroth Jas E
2163AModersbach Geo V
2166AStanton Donald E
2167ABongard Henry
2170AMullane Frank T jr
2171ATaylor Jos L
2172AHawthorne Donald L
2175APeterson Hilda E
Moriarty John D
Cretin av intersects
2181AWesolowski Stanley P
2186AHansen Lester G
2187ANielsen Robt A
2190AWerner Chas R
2194 Vacant
2195ABrown Wm J
2200ABartizal Edw
2204ACurran J
2205ADolan Jas W
2209ALiebe Jeffery W
2212ARadman Richd C jr
2215AGrosby Robt M
2221AKinvig Lyle L
2225AWielde Ethel A Mrs
2226 Droher Paul F
2231ASchneider Vincent P
2235ASanson Geo G

PLATO AV—From 204 Wabasha ne to 204 State, 6 s of the river
200CBrotsky L & Co wiping cloths
Starkey Intersects
460Gray Milling Co Inc feed mfrs
CGWRR crosses
58 Beltmann Co (whse)
Custer ends
58-84ADrake Marble Co
65ANorthwest Plastics Inc
Livingston av intersects
Robert Intersects
148AGreat Western Iron & Metal Co junk
Eaton av intersects
176AAussey Anthony
Eva Intersects
205AWolfson Isadore J
Robertson Intersects
227AWobse Henry D
229AKlowski Wm J
State intersects
Ti Pleasant AV — From 6th sw to Milton, and from 1000 Juliet av sw to Otto av, 2 n of 7th

PAINÉ, WEBBER, JACKSON & CURTIS
ESTABLISHED 1879
MEMBERS: NEW YORK STOCK EXCHANGE and Other Principal Stock and Commodity Exchanges
201 Pioneer Bldg. Tel. Capital 4-5321

The reproduction of R. L. Polk & Co. directories has been made in accordance with the terms and conditions of an agreement between Historical Information Gatherers, Inc. (HIGs), and R. L. Polk & Co. The directories may not be further reproduced without permission.

993

YOUNG, Inc. LINCOLN-MERCURY SALES and SERVICE

5th and Main Cedar 4745

PIERCE—Contd
Pierce Apts—Contd
 42 LaFon Leland F
 52 Hans Fred K
 64 Wallgren Chas
 74 Hartnett John M
 8 Pettit Paul E
Street continued
 110 Benecke Wm
Laurel av intersects
Hague av intersects
 165 Billie's Mrs Do-Nut Shop
167 Apartments
 12 Espersen Wilma R Mrs
 24 Murphy Howard J
 34 Mc Ardell Agnes
 42 Hable Frank J
 5 Shedd Leslie M
Selby av intersects
Dayton av intersects
Marshall av intersects
 Iglehart av intersects
 73
Carroll av intersects
 314 Strickland Willis S
 322 Medved Harold W
Rohlyn av intersects
StAnthony av intersects
382 Du-Nora Apts
 1 Kennelly Geo A
 2 Krawitz E David
 3 Anlund Hugh B
 4 Dudovitz Jos L
 5 Platt Clinton W
 6 Nelson Edna O
 7 Sanders Irene J Mrs
 8 Urban Frank
 9 Byboth Jos O
 10 Caulfield J Frank
Street continued
400 Anogar Apts
 1 Paine Max
 2 Ingram Clyde J
 3 Anderson Gordon E
 4 Mitchell Jas J
 5 Albeck Paul T
 6 Vacant
 7 Wheeler Otis B
 8 Mitchell Jesse R
 9 Walerius Raymond J
 10 Baskerville Ruth M Mrs
 11 Lundequam Donald R
 12 Lux Frank W
 14 Tate Murray E
 15 Thauwald Dale S
 16 Olson Geo W
Street continued
412 Apartments
 1 Vierling Adam jr
 2 Rouse Alta R Mrs
 3 Merrick Wesley W
 4 Christopherson Millard R
 5 Krieger Paul H
Street continued
418 Apartments
 1 Goetzman Leon M
 2 Vacant
 3 Weber Leo P
 4 Swanson Leonard A
 5 Wegler John T
Street continued
422 Apartments
 1 Stiles A Chester
 2 Marcy Mae E Mrs
 3 Sommerfeld Geo L
 4 Keely Peter J
 5 Rosenow Geo H
Shields av intersects
426 Midway Apts
 1 Frans Pauline E
 2 Comley L Melvin
 3 Sidlo Agnes
 4 Orser Marlan
 5 Guderian Rowena M
 6 Jaspersen Eleanora A Mrs
 7 Neshek Angelina
 8 Bartlett Lucile
 9 Johnson Frank A
 10 Koefnick Ida
Street continued
 432 Beckjorden Henry
 Beckjorden Gerald
 436 Searl Stanford A
 440 Gillson Newton M pntr
 442 Hall Lyle S
 446 Knudson Ben
 Stone Mary Mrs
 450 Gustafson Anna J Mrs
 464 Apostolic Bible Institute
 Midway Pentecostal Tabernacle

AC & L Motor Freight
AG & P Trans Co Inc
Hi-Way Freight Terminal Inc
McKeown Truck Lines
Monson Dray Line
Schumacher Motor Express
Sergeant Freight Lines
Speedway Transit Co
Thiel Truck Line
Tri-State Trans Co
 414 Chilson Harry W
StAnthony av intersects
Cleora av intersects
Gilbert av to University av Intersect
 666 Northern Coin Machine Co
 Beverage Dispensing Co
 vending machines
Charles av intersects
 705 Central Warehouse Co (shipping dept)
 719 Perfection Stove Co (whse)
 721 Cresthaven Farms Inc dairy prods
 725 Northwestern Flooring & Lumber Co
 727 Hershey Chocolate Corp whol confrs
 739 Associated Products Inc whol seed
Jeffery Paper Co
Central Warehouse Co
 Nielsen Ella W Mrs restr
North American Car Corp (br) refrig and tank car leasing
Perfection Stove Co
San Juan Fishing & Packing Co (br)
Tremco Mfg Co
Sweitzer J S & Son Inc genl confrs
Union Lumber Co of Delaware
 Ware Warren F mfrs agt
Vandalla ends
PINE — From 330 E Kellogg blvd nw and n to Pennsylvania av, i e of Broadway
Prince intersects
 see cor **CSIP & ORY** (frt depot)
 National Carloading Corp (whse)
Ryan Transfer & Storage Co (whse)
Universal Carloading & Distributing Co
 4th to 7th intersect
 442 Larson Louis
 8th to Olmstead intersect
 637 Berkman J Iron & Metal Co
Williams intersects
PINEHURST AV — From Syndicate w to Hamline av, and from Snelling av to Mt Curve blvd, i s of Highland pkwy
 1322 Ousidian Oksent M
 1328 Ernst Carl A
 1327 Ruvelson Alan K
 1317 Gordon Bert I
 1325 Peterson Arth A
 1329 Fineberg Walter
 1335 Frelsche Jos M
Hamline av intersects
Snelling av intersects
 1581 Couse Allard P
 1585 Helmen Floy L Mrs
 1588 Wier Oscar A
 1591 Danielson Leonard W
 1592 Patter Donald H
 1594 Aswegan Edsel H
 1599 Dunn W Whitman
 1600 Boyd Robt M
 1603 Kennedy Thos F
 1607 Rardin Geo L
 1615 Riley Jas V
 1616 Williams David H
 Williams Winifred Mrs mrs tchr
 1617 Kingsley Leonard O
 1621 Schoonenberg Wm A
 1622 Gerber Herbert A
 1625 Eckhardt Marie S Mrs
 1626 Milburn Alf D
 1633 Fertig Virginia E
Macalestar intersects
 1640 Hill Carl G
 1641 Johnson Harry V
 1648 Carlson Jack S
 1653 Heimann Jack K
 1654 Schroeder Clifford W
 1660 Levin Donald
 1661 McCoy Shelby C
 1665 Gilla Louis E
 1671 Mogilner Emanuel M
 1672 Penfield Arth R

1677 Parks Alf C
 1678 Henry Albert E
 1681 Dawson John W
 1684 Smith Jas B
 1687 Clarke China R
 1690 Wharton Edw P
 1691 Eichhorn Carl H
 1696 Cross Bert S
 1697 Mercer La Fayette S
Davern intersects
 1703 Merrill Grant S
 1704 Dempsey Wm J
 1709 Conway Miles J
 1710 Greenberg Florence L Mrs
 1715 Barla Jos C
 1716 Gordon Curtis C
 1721 Hastings Russel B
 1722 Sachs Sol
 1727 Peterson Carl B
 1732 Levin Abr I
 1733 Rolnick Max
 1741 Jackson Carl J
 1746 Derauf Benj I
 1752 Paster Herman
 1756 Aray Agatha M Mrs
 1757 McLean Neal P
Wheeler intersects
 1762 Schleh Magdalena Mrs
 1765 Gordon Lawrence M
 1768 Levang Erling O
 1769 Tankenoff Alex G
 1776 Hines Lyle W
 1780 Johnson Edw J
 1783 Hodgson Laurence K
 1786 Labovitch Bertha Mrs
 1787 Klein Louis
 1792 Sawyer Edw L
 1795 Bonebrink Walter H
 1798 Bechik Walter O
 1801 Swanson Oscar W
 1804 Winnick Anna Mrs
 1805 Mahoney Geoffrey P
 1810 Carlson Walter C
 1811 Sheehy Cyril E
 1814 Grates Albert N
 1815 Wilder Madge V Mrs
 Bloomquist Reynold W
Fairview av intersects
 1822 Cooper Chas C
 1829 Aiken Alex D
 1830 Brussell Irvin J
 1835 Bricher Harold D
 1836 Otto Robt E
 1840 Rich Alan H
 1841 Gordon Wm A
 1848 Wolterstorff Robt M Rev
 1849 Countryman Beverly B
 1855 McLeran Donald O
 1858 Krasnow Eva Mrs
 1861 Fabuss Bernard T
 1863 Hoskins Harold J
 1864 Nippert Carl L
 1868 Smith Harry I
 1869 Bacon Ralph O
 1874 Geller Abr J
 1875 Butwinick Alf S
 1883 Thomas H Blake
 1886 Selbert Jeanette
 1894 Mogol Doris Mrs
 1895 Wilkes Arth R
 1898 Adair Frank A
 1899 Adwinick Joel
 1902 Fry Glenn J
 1903 Resnick Arnold
Howell intersects
Prior av intersects
 1910 Vacant
 1911 Griffin Roger
 1917 Wilcox Rich S
 1921 Ruvelson Philp
 1924 Walker Arth E
 1927 Reuber Rich A
 1930 Norton D Lawrence
 1931 Pogoler Saml
 1934 DePierre Frank C
 1935 Pogoriler Jos
 1938 Knechtges Vinton W
 1940 Boedel Henry J
 1941 Berkman John
 1943 Stein David M
 1944 Wilson Wyman E
 1947 Schaeffer Herbert P
 1950 Even Martin
 1954 Peterson Webster T
 1959 Dillon Henry M
 1960 Deane John A
 1968 Nelson Wm J
 1971 Mitchell Winfield A
 1972 Lunak Victor L
 1976 Wicht Louis E
 1981 Hammond Stewart R
 1982 Hagerndot A
 1984 Madhwa Wm J
 1986 Taffel Jos S
 1989 Mueller John J
 1990 Erling E Rodll
 1994 Lennon Donald F
 1995 Vaughan John F

PINEHURST AV—Contd
 1998 Prichard Dorothy Mrs
 1999 Anderson David B
Kenneth intersects
 2002 Collins Harvey J
 2005 Metz Edw R
 2006 Risdon Nora D Mrs
 2010 Cox Maude E Mrs
 2011 Park Arch C
 2014 Billings Ethel M Mrs
 2015 Espy Lawrence M
 2018 Redpath John Y
 2019 Brill Laura E Mrs
 2022 Lyford Earl
 2023 Endres John B
 2024 Dudovitz Herman
 2026 Johnson Jos H
 2030 Kistling Francis W
 2031 Harrison Lester N
 2034 Plante Arth J
 2038 Johnson Alf G
 2039 Haas Robt H
 2042 Hoving John E
 2043 Larson Gustave N
Cleveland av intersects
 2076 Arnold Magdalen I Mrs
 2078 Harris Jos R
 2079 Engstrom Folke E
 2083 Peterson Anton W
 2086 Bayley Edith S
 2087 Kistling Francis W
 2090 Truzinski Raymond H
 2091 Schwartz Henry F
 2094 Dodge Will J
 2095 LaFreniere John G
 2098 Abramson Norman M
 2099 McCarthy Chas D
 2103 McNowen Eleanor M Mrs
 2106 Lili Donald E
 2107 Koonen Geo E
 2108 Reitz Clair W
 2111 Mueller John D
 2115 Wickert Robt R
Finn intersects
 2123 Dimond Grover W jr
 2124 Nordforn Louis A mason conr
 2127 Duke Robt H
 2130 Jungbauer Louis S
 2131 Siegel Herman E
 2134 Goldberg Harry L
 2135 Hueske Eug H
 2136 Harich Henry W
 2142 Sattler Harry A
 2143 Quinn Bert
 2145 Kowalski Bennett R
 2147 Toman Geo E
 2150 Maher Rose E Mrs
 2151 Hoffman Edwin E
 2154 Olson Harold R
 2155 Calder Paul J
 2159 Kiernat Edmund J
 2162 Linstroth Jas E
 2163 Miodersbach Geo V
 2168 Stanton Donald E
 2167 Markus Harry M
 2170 Mullane Frank T jr
 2171 Nemzek Leo P jr
 2174 Hawthorne Donald L
 2175 Peterson Hilding E
Cretin av intersects
 2181 Heller Emil E
 McChesney Ethel M
 2185 Under construction
 2186 White Clifford F
 2190 Werner Chas R
 2194 Steinmetz Rich W
 2198 Cerwin Kenneth K
 2200 Baritzal Edw F
 2204 Curran A Jas
 2208 Cook Patk R
 2209 Liebe Jeffery W
 2212 Radman Richd C jr
 2215 Smith Danl C
 2221 Kinlvy Lyle E
 2225 Peterson LeRoy G
 2231 Schneider Vincent F
 2235 Berris Oscar D
PLATO AV—From 204 Wabasha to 204 State, e s of the river
 204 Brotsky L & Co wiping cloths
Starkey intersects
 468 Gray Milling Co feed mfrs
CGWRR crosses
 52 Beltmann Co (whse)
Customer ends
 58-84 Drake Marble Co
 65 Northwest Plastics Inc
Livingston av intersects
 Robert intersects
 148 Great Western Iron & Metal Co junk
Eaton av intersects
 176 Aussey Anthony
Eva intersects
 205 Wolfson Isadore J
Robertson intersects

ST. PAUL
 1014-1018 Guardian Bldg. (1)
 Tel. Midway 7373 and Cedar 4028
 Twenty-Four Hour Service
 MINNEAPOLIS
 916 Plymouth Bldg.
 Tel. Midway 7373 and Bridgeport 6707-8

Mu.
 ST. I
 MUSIC
 ASS
 —
 Eve
 On
 Enj
 Go
 Mu
 —
 There
 Subst
 For L
 Mu
 —
 43
 Wab

Advertising the City Beyond Its Gates
 Copies of this Directory are available in Directory Libraries in Cities all over the country.
 The City Directory is a Catalog of Your City

SEWER CLOGGED?

No Guesswork With Electric Roto-Rooter

No Digging—Inexpensive

Sewers not only opened but obstructions removed and pipes cleaned and scraped using our exclusive patented knives.

GARFIELD 2814

The only number in St. Paul that get you this service.

Baby First

"Safe for Baby"

MILK

THE CITY DAIRY

1556 Rice St.

Tel. Humboldt 1373

1448

ST. PAUL BUILDERS MATERIAL CO.
(INCORPORATED)
BUILDING MATERIAL

265 Como Ave. Phone Dale 6529

1448

PELHAM BLVD—Contd

741 Apartments
1 Markusen A T
2 Funkhouser Blain W
3 Serebas Elfrida Mrs
Street continued
745 Bartlett Archie W
Blomner Ralph
749 Sandberg David C
750 Stillwell E J Paper Co
Printers Supply's Guild
751 Murphy Nellie E Mrs
752 Lude John
753 Lewis
759 Dzielweczynski Sophie Mrs
765 Joyce John F
769 Sandwick Ole
773 Backus Ernest J
777 Preston Roy
Walker E E Mrs
781 Thes Donald
Franklin av Intersects

PENNOCK AV—From 799 Tatum av w to Prior av 2 n of Minnehaha av
Pusey av Intersects

PENNSYLVANIA AV E—From 878 Grand Heights e to John 1 s of GNRy
nw cor Jackson Great Northern Ry shops (old)
ne cor Great Northern Ry round-house
94 Mayer Edw M @ auto repr
169 Peterson Lars P
174 Conway Jas E
175 Klotz John A
178 Paul Chas E
179 Shorter Robt M
180 Emerson Clarence E
181 Smith Frank R
187 Hendricks L M Mrs
188 Maroueh Michel
Harry Eug
193 Ryckman John A
Columbia ends
194 Flanagan John H
197 Germain Raymond L
197 Rottmeyer Clara M
201 Anderson Frank B
Knutson Hartman E
202 Johnson Albert C
204 Knuczy Eug
Vincent Alphonse J
206 Barriault Arth J
Drexler Florus W
208 Fimela Miss Mrs
213 Larson John
L'Orlent intersects
221 Lee Harry O
222 Barrett Norman J
223 Lowe Wilbur R
224 Lehmann John E
226 Bloom Edw A
228 Strunk Steve
229 McCabe Chas J
232 Larson John
235 Omelianuk Karl
Mississippi intersects
Pine intersects

PENNSYLVANIA AV W—From Park w to Rice 3 n of Como av
114 Miller Frank
119 Lewandowski Daniel A
117 Miller Edw T
118 Stone Jas A
121 Peterson Elmer A

PERRY—From Terton e to Minnetonka 4 s of StLawrence

PEPIT—From DeSoto e to Payne av 3 n of 7th
Brunson intersects
592 Nho Tony
593 Fraxone Frank
597 Johnson Carl E
Tietz Roy C
598 Vaughn Victor
598 Chets Raymond F
Nachshelma Henry J

PHALEN CREEK—From 625 E 7th to Payne av bet NPhy and Marla av
1 Sposito Jos
2 Halberg Chas J
2 Marcy Floyd
5 Cassidin Manuel
7 Johnson John W
8 Carlson Alf
10 Centenc Carmen

35 Sanchez Louis
16 Bibor Antonio R
17 Selick Stenove
19 Munoz Sisto
20 Liman David
21 Gonzales Jas
23 Glynn Caroline B Mrs
27 Acciari Armando J
34 Hanson Axel
35 Soto Aristote
36 Johnson Fred
39 Villaseor Augustin
41 Hanson Mikhl O Mrs
43 Arcega Eusebio
49 Karn Mabel L Mrs
37 O'Regan Frank
61 Lopez Michel
64 Kuzalis Agnes

PIEDMONT—From 570 S Pt Douglas rd e to Mystic 1 s of Glen rd Highway Pk

PIERCE—From 1668 Summit av n to 1668 University av 2 w of Snelling av
Portland av Intersects
Ashland av Intersects
108 Vacant store
108 Pierce Apartments
1 Brooks Laura M Mrs
2 Hogan Francis J
3 Vacant
4 Ring Ashley R
5 Bans Fred
6 Barnett M F Mrs
7 Harnett John M
8 Effertz Robt E
Laurel av Intersects
Hague av Intersects

165 Apartments
1 Jonarger Arth T
2 Kosthe John A
3 Sandgren Oscar H
3 McCaull Albert
4 Espersen Wilma R Mrs
5 Weber A J Mrs
Selby av Intersects
Dayton av Intersects
Marshall av Intersects
Ishhart av Intersects
Garroll av Intersects
314 Anderson W L
322 Ohlson Walter R
Robly av Intersects
StAnthony av Intersects

382 Du-Nora Apartments
1 Kennelly Geo A
2 Arenson Irving
3 Ahlund Hurb B
4 Facker Alan
5 Platt Clinton W
6 Nelson Edna
7 Howe Rudolph F
8 DeRonce Everett R
9 Zirk Herbert F
Street continued
400 Garley Apartments
1 Sciffort Wm H
2 Ingram Clyde J
3 Sarenpa Hazel H
4 Mitchell Jas
5 Albeck Earl T
6 Ingebrigtsen Carl A
7 Slater Wm F
8 Mitchell Jesse R
9 Walcutt Raymond J
10 Sterberg J M Mrs
11 Brennan Alice C
12 Sneider Howard J
14 Borschell Ruth M Mrs
15 Palangron Eluore A
16 Woodworth Bessie E
Street continued
412 Apartments
1 Bergren H A Mrs
2 Erickson Berthilda Mrs
3 Oakes Webster C Jr
4 Lundquist Knute
5 Krieger Henry P
Street continued
418 Apartments
1 Coetzman Leon M
2 Coulter Jack
3 Weber Leo P
4 Moody E M Mrs
5 Robinson Clarence J
Street continued
422 Apartments
1 Stiles A Chester
2 Marcy Floyd
3 Taylor Henry L Jr
4 Keeley Peter J
5 Vacant
Shields av Intersects

426 Garley Apartments
Rl Garley
B2 Julien Ruth E
1 Hovde Robt
2 Erickson Berthilda A
3 Anderson Phyllis
4 Coplin Paul A
5 Callahan Mary
6 Mueller Jos J
7 Hagolin Chas C
8 Sommerfeld Geo L
Street continued
432 Beckforden Henry
Holland Cliff J
436 Searl Stanford A
440 Gilson Newton M
442 Hall Lyle S
449 Gustafson Raymond J
Stone Eug J
450 Gustafson A J Mrs
Arland Lawrence W
464 Apostolic Bible Institute
Midway Pentecostal Tabernacle
Lundquist Augusta C Mrs
Norris Stuart G Rev

PILLSBURY—From Raymond av and ne to Gilbert av and from Washburn av Territorial rd 1 n of Beverly rd
139 Archibald L W transportation
Buckingham Transportation Co
Central Wisconsin Motor Transport Co
Flambeau Freight Lines
G & P Transportation Co Inc
1498 Laurel Carl S
1497 Mercer LaFayette S
Davera intersects
1703 Miss Marie T Mrs
1704 Dempsey Wm J
1709 Conway Miles J
1710 Greenberg Florence L Mrs
1716 Barra Jos C
1718 Gonsoum Curtis C
1721 Hodgson Lawrence K
1722 Sachs Sol
1727 Peterson Carl B
1731 Serin Abr E
1735 Barron Abr
1741 Arons Leonard H
1748 Deraud Benj I
1750 Johnson Louis E
1759 Ray Reid H
1757 McLean Nell P
Wholesale intersects
1783 Schleh John E W
1785 Hedman Laurence M
1786 Koskivan Leonard A
1789 Millard Glen E
1790 Hines Loren W
1790 Johnson Edw J
1793 Hazen Frank S
1789 Labortsch Sam S
1787 Klein Louis E
1793 Sawyer Edw L
1793 Honobrink Walter H
1794 Stimpert Shelby E
1801 Swanson Oscar W
1804 Winick Anna Mrs
1805 Mahoney Geoffrey P
1810 Carlson Walter C
1811 Sheehy Carl E
1814 Grates Albert N
1815 Lawrence Wm C
Fairview av intersects
1822 Metzinger Geo R
1823 Levy Estelle Mrs
1823 Golden Harold S
1823 Brussell Fred J
1825 Bricher Harold D
1824 Otte Robt E
1840 Klingquist R Edwin
1841 Gordon Wm A
1843 Parsons Joe B
1849 Countryman Beverly B
1855 Vacant
1858 Krasnow Melvin F
1861 Rabuse Bernard T
1863 Moxley Edw P
1864 Gluckstadt Henry
1865 Smith Harry A
1869 Bacon Ralph O
1874 Geller Abr J
1875 Mogliner Saml E
1876 Caley Donald H
1886 Selbert Jeannette H
1895 Stacker Ralph
1902 Fry Glenn J
Howell intersects
Prior av intersects
1910 Cohen Wm B
1911 Griffin Roger S
1917 Whoox Richd S

436 Garley Apartments
436 Searl Stanford A
440 Gilson Newton M
442 Hall Lyle S
449 Gustafson Raymond J
Stone Eug J
450 Gustafson A J Mrs
Arland Lawrence W
464 Apostolic Bible Institute
Midway Pentecostal Tabernacle
Lundquist Augusta C Mrs
Norris Stuart G Rev

705 Central Warehouse Co
(shipping dept)
709 Certain-seed Products Corp
big mat
717 Perfection Store Co
721 Vacant
725 Northwestern Flooring Co
727 Henshey Chocolate Corp
whol confms
730 American Terrazzo Co
Bailey Fred H mfrs agt
Central Warehouse Co
Continental Car Co Inc
Hale Francis H mfrs agt
Hopkins C M mfrs agt
M J B Co whol coffee
National Butter Co
Nielsen Ella Mrs restr
Perfection Store Co
San Juan Fishing & Packing Co
Union Lumber Co
Ware Warren F mfrs agt
Vandalia ends

PINE—From 330 E Kellough blvd nw and n to Pennsylvania av 1 s of Broadway
Price intersects
see cor CSPMAOnly freight depot
Overland Package Freight Service Inc
Ryan Transfer & Storage Co
whse
Universal Loading & Distributing Co
4th to 7th intersects
442 Larson Louis
8th to 10th intersects
Spruce intersects
Grove intersects
14th and Olmstead intersect
690 Casper Jos
Williams intersects
Prior av intersects

PINEHURST AV—From Syndicate w to Hamling av and from Snelling av to Mt Curve blvd 1 s of Highland pkwy
1239 Ousdigan Oksent M

PINEHURST AV—Contd
1237 Price Elmer
1237 Ruvelson Alan K
1311 Blake Trumbull
1325 Peterson Arth A
1335 Froelich Jos M
Hamling av intersects
Snelling av intersects
1581 Couse Allard P
1582 Wier Oscar A
1585 Welch Paul J
1607 Kardin Geo L
1610 Riley Jas V
1616 Williams David H
1617 Kinchey Leonard O
1622 Rice Ralph P
1625 Eckhardt Marie S Mrs
1626 Milburn Alf D
1630 Fertig Sam E
Macalaster intersects
1640 Hill Carl G
1641 Johnson Harry V
1643 Carlson Carl
1654 Streeter Clifford W
1656 Tinkham Chas R
1691 McCoy Shetley
1695 Hill William
1671 Mogliner Emanuel
1672 Penfield Arth R
1673 Kennedy Thos F
1674 Mitchell Herules
1681 Dawson John W
1684 Smith J Bruce
1687 Quick Earl N
1690 Lawrence Jos L
1696 Cross Bert S
1697 Mercer LaFayette S
Davera intersects
1703 Miss Marie T Mrs
1704 Dempsey Wm J
1709 Conway Miles J
1710 Greenberg Florence L Mrs
1716 Barra Jos C
1718 Gonsoum Curtis C
1721 Hodgson Lawrence K
1722 Sachs Sol
1727 Peterson Carl B
1731 Serin Abr E
1735 Barron Abr
1741 Arons Leonard H
1748 Deraud Benj I
1750 Johnson Louis E
1759 Ray Reid H
1757 McLean Nell P
Wholesale intersects
1783 Schleh John E W
1785 Hedman Laurence M
1786 Koskivan Leonard A
1789 Millard Glen E
1790 Hines Loren W
1790 Johnson Edw J
1793 Hazen Frank S
1789 Labortsch Sam S
1787 Klein Louis E
1793 Sawyer Edw L
1793 Honobrink Walter H
1794 Stimpert Shelby E
1801 Swanson Oscar W
1804 Winick Anna Mrs
1805 Mahoney Geoffrey P
1810 Carlson Walter C
1811 Sheehy Carl E
1814 Grates Albert N
1815 Lawrence Wm C
Fairview av intersects
1822 Metzinger Geo R
1823 Levy Estelle Mrs
1823 Golden Harold S
1823 Brussell Fred J
1825 Bricher Harold D
1824 Otte Robt E
1840 Klingquist R Edwin
1841 Gordon Wm A
1843 Parsons Joe B
1849 Countryman Beverly B
1855 Vacant
1858 Krasnow Melvin F
1861 Rabuse Bernard T
1863 Moxley Edw P
1864 Gluckstadt Henry
1865 Smith Harry A
1869 Bacon Ralph O
1874 Geller Abr J
1875 Mogliner Saml E
1876 Caley Donald H
1886 Selbert Jeannette H
1895 Stacker Ralph
1902 Fry Glenn J
Howell intersects
Prior av intersects
1910 Cohen Wm B
1911 Griffin Roger S
1917 Whoox Richd S

1921 Ruvelson Philip G
1924 War Arth E
1927 Spicer Paul M
1930 Norton D Lawrence
1931 Pogoler Saml
1934 DePierri Frank C
1935 Pogoriler Jos
1938 Dale Howard S
1940 Bloedel Henry J
1941 Hoffman John
1943 Sharpe Carl
1944 Whitton Glenn E
1947 Schaffer Herbert P
1954 Peterson Webster T
1959 Seiden Guy M Jr
1968 Dunabej John W ptr
1972 Lutzak Victor L
1976 Wicht Louis B
1981 Engstrom Carl H
1982 Hagglund John A
1985 Maguire Wm
1986 Jacobson Edwin B
1989 Fisher Ford
1990 Porter Alice P
1994 Whitaker Amber R
1995 Wurlay John F
1998 Prichard Chas E
1999 Anderson David H
Kenneth intersects
2002 Collins Henry J
2005 Motz Edw R
2006 Risdon Nora D Mrs
2010 Cox Maude E Mrs
2016 Winsten Louis F
2014 Billings Ethel M Mrs
2015 Billings Chas T
2018 Redpath John Y
2020 Drake Geo W
2022 Lyford Earl
2028 Endres John B
2028 Duhovitz Herman
2029 Johnson Jos H
2030 Kishling Francis W
2031 Harrison Lester N
2034 Moo Gene A
2035 Duloj Edw
2039 Haas Robt H
2042 MacKenzie Neal T
2043 Westpaul Reuben G
Cleveland av intersects
2076 Anapolky Frank J
2078 Kaufman Harry L
2079 Engstrom Folke E
2083 Thwing Richd J
2086 Bayley Edith S Mrs
2087 Lindsey Edw V
2090 Stocking Hobart L
2091 Schwartz Henry F
2094 Perry Robt
2095 Gonsoum John G
2098 Abranson Norman M
2099 McCarthy Gas D
2103 McNovny M Mrs
2105 Seabold Walter H
2107 Koenen Geo F
2110 Reitz Clair W
2111 Mueller John
2115 Bellendorf Walter P
Kegh Adolph C
Finn intersects
2124 Nordfenn Louis A mason
2127 Duke Robt H
2130 Jungbauer Louis S
2131 Dloek Sau
2132 Goldberg Harry L
2135 Whalen Walter H
2139 Harich Henry W
2143 Markus Harry M
2145 Kilian Arth
2151 Hoffmann Edwin E
2155 Myers Jos P
2159 Kiernat Edmund J
2162 Modersbach Geo Y
2171 Neuzek Leo F Jr
2175 Mowrity John D
2190 Weener Carl
2199 Stark Harry L

PLATO AV—From 204 Wabasha w to 204 State s of the river
204 Gedney M A Co pickle mrs
Starkey intersects
46 Gray Milling Co seed
CSPWBR crosses
52 Bellmann Co whse
Custer ends
53-84 Drake Marble Co
Livingston av intersects
Robert intersects
148 Great Western Iron & Metal Co junk
Eaton av intersects

176 Aussey Anthony
Eva intersects
205 Wolfson Freda Mrs
Robertson intersects
227 Webster Wm J
228 Lynch Wm J
State intersects

PLEASANT AV—From 8th sw to Milton and from 1690 Juliet av sw to Otto av 2 n of 7th
146-48 Cooperative Day Care
Nursery
149 Christ Church Parish
150 Vacant
152 Baland A I @ furn rms
151 Smith Marie S furn rms
Meyer Curt H
156 Apartments
1 Vacant
2 Harter Nicholas
3 Johnson Mary M
4 Vacant
5 Noz Pauline
6 Jones John
7 Madigan Frank
8 Berry Helen
9 McCarthy Chas
10-11 Vacant
12 Crowley Jas
13 Schneider Frances furn rms
142 Rappolt Ruth Mrs
164 Cleveland Geo A envelope
sealer
165 StPaul Bulk Div of W R Stephens Co
186 Drake Donald
188 Holden Robt A printer
Kelloug blvd intersects
5th ends
175 Weinhaus Tire Co Inc
192-93 Jay Brothers Motor Car Co autos
Bannerman John D auto tops
189 Holt Motor Co autos
200 Jay Bros Motor Car Co used car lot
207 Apartments
Husni Skinner Willis B
1 Elusen Iver M
2 Reichen Henry G
2 Duggins Margt A Mrs
3 McGilgan Jas H
4 Mayer Jeannette Mrs
Street continued
212 Burow Henry A
23 fl Vacant
24 H Thompson Mabel Mrs
25 fl Vacant
213 Bordier Floyd E
Skog Carl A
217 Oakhurst Apartments
1 Burke Elmer A
2 Peterson Theo G
3 Knowles Edwin V
4 Jolivet Edw A
5 Hogan John D
6 Olson Thovald
7 Boucher Geo F
8 Hanson Arne Mrs
9 Peterson Ann M
10 Bone Lillian E Mrs
11 Hodge Norman W
12 Nelson Christine M Mrs
13 Mourer Donald
14 Oakes Ida Mrs
15 Anthony Theresa A
16 Bachmeyer Annie E Mrs
17 Knowles Arne C
18 McGuire Sadie Mrs
Street continued
218 Apartments
A Darrt Claude J
B Aiken Elsie L
C Toombs Elwood
D Adams Frank C
E Toombs Elwood R
F Burke Thos K
G Hejan Janie
H Wilman Marie B
I Brick John
J Narey Ann M Mrs
K Matzat Eliz
L Curtis Emma C Mrs
M Handeland Doris E Mrs
N-McGuigan Frank
O Graham Mary L Mrs
Street continued
220-22 Wynne Harold R furn rms
Ferdig Leg L
Gorman Harold
224 Salak John
Chestnut intersects

Established 1884

THE MACHINERY CO.

118-120 Washington Ave. N.
Phone Atlantic 5264

NOAL REEVES COAL AND DOCK CORP.

Office & Yard 439 W. Minnehaha

PHONE ELKHURST 3416

WOOD

The reproduction of R. L. Polk & Co. directories has been made in accordance with the terms and conditions of an agreement between Historical Information Gatherers, Inc. (HIGS), and R. L. Polk & Co. The directories may not be further reproduced without permission.

St. Paul Polk City Directory 1944

© R. L. Polk & Co.



"STEEL INSURES STRENGTH AND SECURITY"

St. Paul Foundry Company

Structural Steel and Iron Grey and Alloy Iron Castings
Tel. Humboldt 1321 See Page 1883 COMO AT MACKUBIN

"Paper of the Hour"

WHOLESALE PAPER MERCHANTS

E. J. Stilwell Paper Co.

P. A. Beckjord Vice Pres. & Mgr.

OFFICE AND WAREHOUSE 750 Pelham St.

TELEPHONE NESTOR 1331

Saint Paul Minnesota

INTERNATIONAL COAL - COKE BRIQUETS - Stoker Coal Hytex Fuel Oil

Both Cities NEstor 7884

601 FAIRVIEW AVE. N.

- 1620 PINEHURST AV—Contd
1814 Hesli Phillip M @
1823 Fairview av intersects
1825 Levy Estelle Mrs @
1826 Golden Harold S @
1828 Alken Alex D @
1830 Leitch Abr J @
1833 Bricher Harold D @
1836 Otto Robt E @
1840 Elmqvist R Edwin @
1841 Gordon Wm A @
1842 Parsons John M @
1843 Countryman Beverly F @
1844 Joyce Jos J @
1851 Babuse Bernard T @
1852 Noonan Earl J @
1854 Borden John A @
1859 Bacon Ralph O @
1875 Lind Theo F @
1883 Generaker Arch H @
1895 Vacant
1911 Griffin Roger @
1917 Wilcox Hchd S @
1927 Spicer Paul M @
1940 Bloedel Henry J @
1947 Schaffer Herbert P @
1954 Seedorf Thos @
1956 Jacobson Edwin R @
1959 Overby Fred M @
1990 Vacant
1994 Vacant
1996 Vacant
1999 Anderson David E @
Kenneth av intersects
2015 Billingh Chas T @
2018 Murdoch Geo W @
2023 Endres John E @
2027 Johnson Jos H @
2030 Mac Kenzie Neal T @
2031 Harrison Lester N @
2034 Vacant
2038 Vacant
2042 Swickard Elmer R @
2043 Westphal Reuben G @
2045 Sauer av begins
Cleveland av intersects
2076 Westenberg Kenneth W @
2078 Schnars Milton J @
2090 Wharton Edw G @
2091 Schwartz Henry F @
2091 Schultz Walter @
2091 Marston Manley P @
2095 Abramson Norman M @
Finn av intersects
2111 Ackermann Frank A @
2127 Duke Robt H @
2130 Nordfom Louis brick contr
2134 Goldberg Harry L @
2143 Gluckstadt Henry N @
2147 Kilian Arth @
2151 Vacant
Cretin av intersects
2190 Slind Orrin C @
PLATO AV—From 204 Wabasha ne to 204 State S of river
42 Gedney M A Co pickle mfrs
Starkey intersects
46 Gray Milling Co feed mfrs
G W R H crosses
52 Beltmann Co whse
Custer ends
63-84 Drake Marble Co
Livingston av intersects
A Robert intersects
148 Great Western Iron & Metal Co Junk
Eaton av intersects
176 Aussey Anthony @
Eva intersects
205 Wolfson Freda Mrs
Robertson intersects
227 Mattson Oscar
229 Gervais Ben @
State intersects
PLEASANT—From Larpenteur av to 1 W of Cleveland av
PLEASANT AV—From 204 W 6th av to Milton and from 1000 Juliet av to Otto av
146-48 Vacant
149 Christ Church Parish
150 Vacant

- (1939) R. L. POLK & CO.'S
152 Baland A I @ furn rms
154 Bigley John P @
154 Meyers Gust H furn rms
155 Apartments
1 Draves Wm
2 Johnson Roy
3 Peters Wm J
4-5 Hancock Wilford W
6 Malloy Dossie
7 Nolz Pauline
8 Berry Helen
9 Neill M @
10 Harrington Hazel
11 McBride Anna
Street continued
153 Schneider Frances Mrs furn rms
Olive C Harry
182 Botkin Emma Mrs
184 Cleveland Geo A env-ironer
155 St Paul Buick Div of W R Stephens Co
156 Gross Frank
Schweizer Frances Mrs
183 Holden Robt A printer
Kellogg Blvd intersects
175 Weinhalten Thre Co Inc
182 McLane Ernest C fill sta
192-96 Joy Brothers Motor Car Co autos
Bannerman John D auto tops
199 Holt Motor Co autos
200 Joy Bros Motor Car Co used car lot
207 Apartments
bsmt Parzino Ray
1 McGinnis John J
Niemann Lena Mrs
Reichow Henry G
2 Bruhn Harold R
Herbert Edw T
3 Dietz Jos
4 Gekas Geo G
Street continued
212 Hoffmann Frank L
Yoder Ralph M
214 Mason Wm E
24 H vacant
216 Bordner Floyd E
Cooney Mary Mrs
217 Oakhurst Apartments
1 Burke Eleanor M
Preston Frank
2 Knowles Edwin V
3 Petrich Marie V Mrs
Penzler Carlos A
4 Rieschl Wm
Rudahl Herman
Wagner Elvira E Mrs
5 Clausen Hans H
Preston Frank
219 Rosenfield Abr @
Greer Arth
Gregory O H
Hanson Harold C
Rosenfield Alice piano tchr
296 Malizo T Wm gro
Lindholm Kenneth
Therman av ends
297 Apartments
1 Mae Jennie Mrs
Mae Philip
2 Bernstolm Carl I @
3 Roudin Harold W
4 Sullivan Andrew M
Street continued
301 Childrens Hospital
302 Lindsay School
311-15 Childrens Hospital Inc
Thompson av ends
327 Wilson Harry N Rev @
330 Iverson Marvin M
335 Kimberly Leonard
Yont Anna Mrs
Santo Harry J
336 Londer Louis
Parker Jefferson J
Rancone Anthony L
339 Falkowisch Jos
340 Lampert Tillie Mrs
Packerman Morris
341 Barbeau John D
342 Wank F C P @
Rau Fred J
343 Bergwell Garnet
344 Heisler Theresa Mrs @
White Jos E

- 346 Molander Alf
348 Johnson Geo M
350 Lee Maurice H
350 Maxx Andrew Bernard
351 Harvey Wm
Price Oliver N
352 Glish Mary Mrs @
Gish John P
Cohen Saml
356 Swaden Morris @
357 Vacant
358 Roach Margt Mrs
359 Hoffman Lawrence F
362 Lee Theo C
363 Michaelson John @
364 Krausman Karl W
364 Hoffman Lawrence F
May Albert J
365 Coleman Kenneth R
Hoemke Meta F Mrs
Martin Glenn C
Wers John
366 Brodsky Wm
McDougal Jas
O'Connell Nora Mrs @
368 Brown Margt Mrs @
374 Jackson Anna Mrs @
378 Fisher Frank J @
379 Fruesist Peter J @
380 Charlton Ella J Mrs
Porter Earl E
381 McDevitt Chas @
Kerry Geo
Lonerger Jas F
Schnadt Paul
382 Forsblade Johannah Mrs
384 Jerus Richd A gro
Quality Box Lunch
Davis Roscoe E
Steinhaus Frank jr
Plandner G H Mrs @
390 Harvey Jas J fill sta
397 Meyer Herbert H
400 Biehringer Paul W
401 Kingsley Chester
Lee Ellen Mrs
403 Wrote Julius T
McMullen Marie G
Ramsey intersects
Oakland av begins
410 Richinger P W gro
Mikutowski Julian meats
Garfield intersects
422 Anderson Axel E
Olse Ernst @
430 Ewald Dorothy Mrs
McDonough John M
434 Eat Shop Commissary
Eat Shop Laundry
450 Vacant
Lisbon intersects
452 Cook Clyde R
Hess Theo
Hessler Mary Mrs
Novack Frank E
Labatte Peter
Soland Julius M
Wells Edw
464 Wlmer Wm W @
Bahlken Irene Mrs
Meyers Jos G
Western av intersects
474 Matzke Wm H @
482 Downey Margt Mrs @
Juenemann Edward P @
486 Gaetke Geo F
Novack Geo A
510 Tyuan Jas S @
512 Bakenrath Laura Mrs @
Hoeller Otto
518 Hastings John
Kohler Alvina Mrs
Schlamm Anthony W
542 Wons Thos
Lawton intersects
446 Ritchie Salvator @
Gulden Benard B
568 Geruak Henry J @
564 Koutour Rose Mrs @
Ziska Lillian A Mrs
566 Young Kenneth @
572 Lisch Harry J @
576 Norlander Oscar N @
geul contr
588 Cytracque Erol
Tandeck Leo
Duke intersects
132 Oakland Terrace Pk
Goodrich av intersects
Peterson Paul H
Olson Eug
Sig. 103

FLOWERS

TELEPHONE; CEDAR 7335

20-24 West Fifth Street

HOLM & OLSON

ST. PAUL HOUSEHOLDERS' DIRECTORY (1939)

- 626 Schneider Alois
Sweet Fredk E
630 Kazda Emil @
O'Brien Roy @
636 Boeckel Minnesota E @
638 Brown Geo W
642 Vacant
Eric intersects
646 Bleckinger Matthew J
648 Dolezal Edwim
648 Trs Jos M @
658 Kjeldsen E S Mrs @
664 Ilavace Albert G @
670 Posel Chas R
674 Reher Chas M @
680 Conway John E
690 Peterson John C
692 Steinbeck Aug W @
696 Liska Bohumil J
Dale pl intersects
Waters intersects
710 Kostron Amelia Mrs @
720 Komor Casper @
724 Perron Paul @ furrier
728 Murray Eliz Mrs @
730 Bear Jos J @
734 Maurus Kath Mrs @
740 Axling Jules
Holden Luella Mrs
Mallett Arth E
Miller Herman
St Albans intersects
Kerry Geo
756 Grube Frances M Mrs @
Abe Marietta
La Boe Wilfred J
762 Novotny Frank @
770 Zizka John F @
778 Jansen Wm F @
Hartman D Winton
784 Svoboda Martin @
790 Mazanec Harold
McMahon Raymond M
792 1st W vacant
Schultz Lloyd A
796 Buission Louis P
800 Warnoff Theo @
804 Cylvienblad Henry E
Ossola av intersects
St Clair intersects
Ridgewood av intersects
Bay intersects
C M St P & R R crosses
Grace and View intersect
925 Department of Public Works yd
Fulton intersects
Victoria intersects
Jefferson av intersects
1045 Gallagher Edw J @
1049 Sylvester Arth H @
1060 Cultrera Sabestiano @
1064 Praml Mary Mrs @
1067 Hynes Jos T
1069 Kerr Elmer @
Juliet intersects
1070 Schuster Richd P
Milton intersects
1072 Alexander Peter M @
1076 Kuhn Theo G @
1079 Brabec Walter V @
1080 Stern John F
1086 Miller Sylvester J
1087 Slansky Frank J @
1089 Kasal Jas J @
1090 Schmidt Oscar H @
1092 Schindler Jos @
1093 Schwaner Walter M @
1094 Skwall Aug E @
1096 Schwartz Jos P @
1099 Kuhn Fredk P @
1101 Mares Harry J @
1102 Timmer Moritz @
1105 Huesman Carl W @
1106 Du Rose Edwim C @
1109 Sack Frank @
1113 Wiley Leo G @
1116 Pofel Herman C @
1117 Kautz Paul O @
1119 Fleischacker Adolph @
1121 Mares Harry J @
1124 Harris Clarence @
1125 Koutek Chas @
1126 Houle Henry A @
Chatsworth intersects
1132 Vitous Ed R @
1134 O'Donnell Gerald J
1140 Seigler Jos D @
1144 Segl John P @
1148 Gerner Jos @

- Palmer intersects
1184 Apartments
1 Wehrung Howard H
2 Huna Jos
3 Campbell Francis
4 Huna Geo A
Street continued
1185 Deneau Oscar @
1193 Kjelstrup Niels A @
James intersects
1213 Spencer Chas E @
Randolph intersects
Juno intersects
Armstrong intersects
1288 Lanik Henry A
Yermans Louis A
1303 White Ernest A @
1306 Decker Frank A @
1310 Bill Geo H @
Watson intersects
Tuncnora intersects
1354 Fuchs Henry @
1362 Fuchs Gottlieb @
Bayard av intersects
1391 Hiveley Lester @
Ponce Henry @
1405 Vondrasko Frank E @
Eleanor intersects
PLUM — From 200 Mounds Blvd ne to 200 Maple S of 3d
619 Kelly Jos W expmp
Kerry Wm P
625 Vacant
Mounds Blvd intersects
648 Schepers Wm J @
652 Smith Nan J Mrs @
655 Penick Percy
655 Panuska Kath Mrs @
Mishuk Magdaline Mrs
666 Rath Henry J @
667 Green Edwmd W
Stanton Jos P
668 Nordengren Wm P
661 Hastings Dennis L
664 Taft Ivar M
666 Villers Clarence E
666 Feldmann Joe @
Marla av intersects
683 Frazier Lillian P Mrs
685 Stewart Edw B
687 Ash Wm F @
689 Swanson Ralph L
691 Haseley Emmett A @
694 Schleich Edw J @
704 Anderson Nels L & Son fill sta
Bates av intersects
721 Rolf Christian F @
Hinnand Heimer E @
723 Buechner Edw @
726 Stevenson Forest V @
Skelly Bernard S
Sniker Albert L @
729 Mertens Bernhard L @
Sutherland Walter
733 Seabold Wm @
735 Schoenecker H M @
737 Gieseking Rose Mrs @
738 Magistad Carl P @
742 Bunde Carl A @
POINT DOUGLAS RD N — From Battle Creek nw to 1172 Hastings av S of Earl at intersection of Burns av
347 Vacant
348 Vacant
349 Morock Frank
341 Mayer Alf fill sta @
550 Soegner Wm J @
Taraway Jack
McQuiston Claude R
Pacific intersects
McLean av intersects
304 Sampson Darwin L
Schreiber Ernest A
Dehmer Adolp A @
100 Dehmer John W @
1251 Hawkins Edw H fill sta
1342 Hutchins Melvin M garage
Burns av intersects
1538 McCutcheon Wm W
1580 Harrington David S @
1890 Roth Arnold L @
1590 Soeffner Elmer @
1881 Osterberg Arvid E @
Johnston Leonard W
1882 Vacant
1851 Battle Creek Park
Ryeckman Robt W

Saint Paul's Own Store

The EMPORIUM

Locally Owned

Locally Controlled

Phone Cedar 1515

The reproduction of R. L. Polk & Co. directories has been made in accordance with the terms and conditions of an agreement between Historical Information Gatherers, Inc. (HIGs), and R. L. Polk & Co. The directories may not be further reproduced without permission.

St. Paul Polk City Directory 1939 © R. L. Polk & Co.

KOPPERS TWIN CITY COKE

ASK YOUR DEALER

KOPPERS TWIN CITY COKE

FLOWERS HOLM & OLSON TELEPHONE: CEDAR 6083 20-24 West Fifth Street

ST. PAUL HOUSEHOLDERS' DIRECTORY (1934)

1538 PHALEN CREEK—Continued 23 Sauchelli Antonio @ 24 Fuell John @ 25 Deloya Ralph @ 27 Manocchilo Mariano @ 29 Chvasta Martin @ 33 Silva Martin @ 34 Cubus Andrew @ 35 Iverson Olaf A @ 36 Swanson Erick @ 39 Carlson John W @ 41 Hanson Lee H @ 43 Johnson Anna A Mrs @ 47 Nelson John @ 49 Ramirez Santos @ 53 Hanson Axel @ 57 O'Regan Frank @ 61 Eishop Harley H @ 65 Fosberg Adolph @ PICKWICK AV—From S Robert c to Oakdale av 1 s of Lucy PIERCE—From 1668 Summit av a to 1668 University av 2 w of Snelling av PIERCE AV—From 2346 W Como av w to limits 3 n of 2392 Hill Gladstone C Schoenleber Lawrence H 2310 Merrill Julia Mrs @ 2311 Hollands Harold @ 2315 Kelleher Eug F @ 2316 Herreid Ernest @ 2324 McAninch Harry V @ 2329 Sheppard Alvin L @ 2330 Nelson Henry W @ 2335 Vogt Peter M @ 2339 Olander Aida @ 2348 Dodge Donald S @ 2355 Allison Homer P @ Keston Interests 2359 Stanson Arnold C @ 2362 Levine Moses N @ 2362 Fischer Henry @ 2366 Sofo Jos A 2369 Skjelstad Alf J @ 2373 Randolph Leon @ 2377 Radzom Fredk @ 2385 Nielsen Edw H @ Bromption Interests 2384 Delger Minn @ 2386 Rice Clair P PILLSBURY AV—From 2215 St Anthony av ne to Territorial road 5 w of Cleveland av 444 Chilson Harry W Cleora av Interests Gilbert av Interests C M St P & R R crosses Myrtle av Interests University av Interests Charles Interests 721 Devoe paint mfrs 725 Spencer B S Co whol plmbg supplies 727 Chocolate Sales Corp whol confms 739 American Terrazzo Co Burt E T Co mdse brok- or Central Warehouse Co Hines Mary E Mrs restr Hopkins Claudius M whol dr Independent Sile Co M J B Co whol coffee Meinrath Brokerage Co Northwestern Flooring Co Perfection Stove Co Sloane W & J whol lino- leum Vandalla ends Territorial rd begins PINE—From 330 E Kellogg blvd nw and n to Pennsylv- ania av 1 e of Broadway Prince Interests 442 Larson Louis @ lodgngs 8th to 10th Interests Van Slyke Ct Interests 543 Anderson Gust A Spruce Interests Grove Interests Somerset Interests 14th and Olmstead Interests Williams Interests

PINEHURST AV — From 750 Snelling av sw to 750 Mt Chase rd and to Otto av 1615 Wolfe John @ 1653 Greer Eva E @ Macalester av Interests 1665 Gilla Louis E @ 1684 Smith Jas B @ 1684 Lawrence Joshua L @ 1691 Eichhorn Carl H @ 1696 Wimmer Eug R @ 1697 Mercer Lafayette S @ Underwood av Interests 1703 Miss Leta @ 1704 Tilton Nell K @ 1709 Conway Miles J @ 1710 Greenberg Saml @ 1715 Barta Jos C @ 1718 Goodson Curtis C @ 1721 Barwise Jas H @ 1722 Wego Peter C @ 1727 Stratton Alvin C @ 1732 Levin Abr I @ 1732 Barron Abr @ 1741 Hajeck Benj @ 1746 Deauf Benj I @ 1757 Forsman M Clarence @ 1762 Schlen John H W @ 1768 Roakvam Leonard A @ 1769 Millard Glen E @ 1776 Fry Rollin J @ 1780 Johnson Edw J @ 1783 Johnson Frank S @ 1786 Painter Lawrence C @ 1782 Christofferson Myrtle Mrs @ 1788 Stinnette Shelby E @ 1801 Swanson Oscar W @ 1805 Mahoney Geoffrey @ 1810 Carlson Walter C @ 1811 Hedberg Wm R @ 1814 Heshl Philip M @ Fairview av Interests 1822 Coonan John M @ 1825 Levy Estelle M @ 1829 Aiken Alex D @ 1830 Leovich Abr @ 1835 Bricher Harold D @ 1836 Johnson Gustave T @ bidg contr 1841 Gordon Wm A @ Howell av Interests 1861 Rabuse Bernard T @ 1863 Noonan Earl J @ 1865 Gustaf Alf @ 1869 Bacon Ralph O @ 1895 Martin Royce C Prior av Interests 1917 Wilcox Elchd S @ 1959 Becroft Thos @ Kenneth av Interests Cleveland av Interests 2076 Sandin Carl S Pinn and Crestin avs intersect 2127 Dulc Robt @ 2190 Manteufel Harold L PLATO AV — From 204 Wash- ingsha ne to 204 State 6 s of river 42 Gedney M A Co pickle mfrs Starkey Interests 52 Gray Milling Co flour mfrs C W R R crosses 58 Fidelity Storage & Transfer Co wise A Custer Interests 84 Drake Marble Co Livingstone av Interests Robert Interests 148 Great Western Iron & Metal Co junk Eaton av Interests 176 Howe Cy Eva Interests 205 Wolfson Herman @ Robertson Interests 225 Vacant 227 Lynch Wm J 229 Berkovitz Victor @ PLEASANT — From Larpen- ter av n 1 w of Cleveland av PLEASANT AV—From 294 W 6th sw to Milton and from 1000 Juliet sw to Otto av 146 Vacant 148 Vacant 149 Christ Episcopal Church

160 Vacant 162 E Baland A I @ lodgings 154 Weiss In 156 Belmont Henry Olive C Harry Peters Wm J 158 Schneider Frances Mrs 162 Jones Frank C 164 Peter Louis H plmbr 165 St Paul Motors Inc 166 Vacant 168 Holden Robt A printer Kellogg blvd Interests 5th ends 175 Weinbagen Tire Co Inc 182 Standard Oil Co fill sta 192 Joy Brothers Motor Car Co autos Packard Motor Cars Bannerman J D auto tops 199 Chrysler and Plymouth Distributors H C Motor Co autos 207 Apartments 1 MacDonal Chas rear vacant 2 Capra John L Miller Thos J 3 Burns Edna nurse 4 Tsiamardos Visulius P 5 Duffy Frank J Street continued 212 Novack Skjold A 214 Anderson Axel E 2d fl vacant 216 Bland J Lee Gordiner Floyd E 217 Watsons Roy 2 Knowles Edwin V Knowles Solen 3 Petrich Marie Mrs 4 Cahoon Kath Mrs 5 Knives Ara C 5 Beck Lawrence P 6 Vacant 7 Godfrey Frank H 8 McLaughlin Chas F 9 Knowles Ara C 10 Greeley John Street continued 219 Apartments Zywicki Paul J @ B Bemmer Lucy Mrs F Vacant 1 Ehrman Geo F 2 Regan Jennie 3 Krejci Frank 4 Beetle Eug M 5 Matz Edw 6 Martin Lester E 7 Zywicki Frances 8-9 Misch Mary J 10 Parenteau Sherie J Street continued 220 Brink John 222 Bushinski Jos F 223 Hultgrave Anna Mrs 224 Salak John C Chestnut Interests 228 Vacant 230 Vacant 234 Vacant 235 Peoples Church 236 Lindstrom Emanuel F Maroney Frank O 237 Halsey Helen Mrs furn rm 237 Apartments 1 Provost Adeline Mrs 2 Graper Geo 3 McDonald Robt V 4 Vacant 5 Lendway Leo A 6 & 8 Jensen Gust A 7 & 9 Stevens Elmer T 10-11 Vacant 12 Jensen Annie Mrs 13-15 Schrodt Albert B 16-17 Patterson Jos S 18 Larson Margt Mrs 19 Acker Forrest F Street continued 240 Loomis Chas H 246 Laughren Kath Mrs @ Reichow Henry G Goodman Ida Mrs @ 250 State Sarah Mrs 254 Harlan W 258 Classen Edw M Jorgenson Gale A

265 Stiffler John J @ furn rms 271 Benson John Pales Henry Palmer Carl D Smith Marie S Mrs 273 Butz Arnold K Mattice John Manning John 274 St Luke Hosp Employees Home 277 Saunders Della Mrs Lust Theo E 279 Wenten Mabel Mrs Von Berg Wm 281 1st fl vacant McKay Julia Mrs 285 Vacant 287 Vacant 288 Vacant 290 Reznikov Zlata Mrs @ bsmt Vacant 291 Mercord Geo E 293 Vacant 294 Rosenfeld Abr @ Rosenfeld Alice piano tchr Nord Berniece Mrs Wedebrand Adolph G 296 Manke Benj gro Healy Jos Sherman ends 297 Apartments 1 Vacant 2 Baustin Abr 3 Frederik Camillo 4 Peterson Nela Street continued 301 Childrens Hospital Nurses Home 302 Lindsey School 311-15 Childrens Hospital Inc Thompson av ends 327 Wilson Harry N Rev @ 330 Iverson Martin 335 Manke Ferdinand Santos Harry J Londer Frances Mrs @ Gatti Emil Roach Margt Mrs 339 Hill Saml @ 340 Lampert Louis Hetinger Rachel Mrs 341 Barbeau John D 342 Meinz Frank F @ Rau Fred J 344 Schuster Christian L 345 Hoelzle Francis F @ 346 Molander Alf Mohan Jas P 349 Newman Edith Mrs 350 Douglas Henry C Fischer Fred A Gleckman Henry Wolf Saml 352 Gish Mary Mrs @ O'Rourke Geo E 356 Jackson Morris @ Paulson Henry P 357 Copilovich Jacob @ Short Phillip L 358 Null Alvin J 359 Straus Bessie Mrs @ 362 Vacant 363 Michaelsen John @ Krausmann Karl W 364 Nelmo Tena Mrs @ Leonard Jos E 365 Schroder Alvin 366 Brodsky Bertha Mrs @ Gottfried Louise Mrs @ O'Connell Nora Mrs 372 Brown Margt Mrs @ 374 Jackson Hans P @ 378 Fisher Frank J Roberts Lowell J 380 1st fl vacant Porter Earl E 381 Flaugh Wm F McDevitt Chas Olson Oscar S 382 Hardman Raymond H Underhill Clifford J 384 Jerue Richd A gro 385 Anderson Allen N 385 Flandra Chas M @ 390 Shell Petroleum Corp fill sta 397 Rose Pascal W 401 Ringinger Paul W 403 Cork Frank

Walnut Interests 265 Stiffler John J @ furn rms 271 Benson John Pales Henry Palmer Carl D Smith Marie S Mrs 273 Butz Arnold K Mattice John Manning John 274 St Luke Hosp Employees Home 277 Saunders Della Mrs Lust Theo E 279 Wenten Mabel Mrs Von Berg Wm 281 1st fl vacant McKay Julia Mrs 285 Vacant 287 Vacant 288 Vacant 290 Reznikov Zlata Mrs @ bsmt Vacant 291 Mercord Geo E 293 Vacant 294 Rosenfeld Abr @ Rosenfeld Alice piano tchr Nord Berniece Mrs Wedebrand Adolph G 296 Manke Benj gro Healy Jos Sherman ends 297 Apartments 1 Vacant 2 Baustin Abr 3 Frederik Camillo 4 Peterson Nela Street continued 301 Childrens Hospital Nurses Home 302 Lindsey School 311-15 Childrens Hospital Inc Thompson av ends 327 Wilson Harry N Rev @ 330 Iverson Martin 335 Manke Ferdinand Santos Harry J Londer Frances Mrs @ Gatti Emil Roach Margt Mrs 339 Hill Saml @ 340 Lampert Louis Hetinger Rachel Mrs 341 Barbeau John D 342 Meinz Frank F @ Rau Fred J 344 Schuster Christian L 345 Hoelzle Francis F @ 346 Molander Alf Mohan Jas P 349 Newman Edith Mrs 350 Douglas Henry C Fischer Fred A Gleckman Henry Wolf Saml 352 Gish Mary Mrs @ O'Rourke Geo E 356 Jackson Morris @ Paulson Henry P 357 Copilovich Jacob @ Short Phillip L 358 Null Alvin J 359 Straus Bessie Mrs @ 362 Vacant 363 Michaelsen John @ Krausmann Karl W 364 Nelmo Tena Mrs @ Leonard Jos E 365 Schroder Alvin 366 Brodsky Bertha Mrs @ Gottfried Louise Mrs @ O'Connell Nora Mrs 372 Brown Margt Mrs @ 374 Jackson Hans P @ 378 Fisher Frank J Roberts Lowell J 380 1st fl vacant Porter Earl E 381 Flaugh Wm F McDevitt Chas Olson Oscar S 382 Hardman Raymond H Underhill Clifford J 384 Jerue Richd A gro 385 Anderson Allen N 385 Flandra Chas M @ 390 Shell Petroleum Corp fill sta 397 Rose Pascal W 401 Ringinger Paul W 403 Cork Frank

1859 Runsey Interests Oakland av begins 410 Jensen Henry K meats Elchinger P W gro Garfield Interests 422 Cotter Maude Mrs Peterson Walter A 430 Skoda Emma V Mrs 2d fl vacant 434 Eat Shop Food Mart gro and meats Eat Shop Laundry 450 Eat Shop Commissary Lisbon Interests 452 Anderson Walter Lampellus Mathilda Mrs 454 Casper Raymond E Vaught Everett C Robert Herbert A Weiss Edw Gay Orval D Hastings John Stanz Louis W Western av Interests 474 Vacant 482 Downey Margt Mrs @ Allen Jas J 486 Gaecke Geo F 510 Tynan Jas S 512 1st fl vacant Pakenham Laura Mrs @ Bishop Orren S Kohler Lester D Wagner Thos W 542 Wons Thos W @ Lawton Interests 546 Ritchie Louis @ 553 Cermak Henry J @ 564 Kotowin Rose Mrs @ Zisk J @ 566 Chariton Ella J Mrs 572 Trumper Lewis J 576 Norlander Oscar @ genl contr 583 Devar Roman L Pikal Michl Duke Interests ns Oakland Terrace Pk Goodrich av Interests 608 Peterson Paul H 622 Olson Warrren D 626 Gritche John L Miner Paul R 630 Kazda Emil E 636 Boychek Minnesota E @ 638 Hensel Karl M Kurschner Burnice M Erie Interests 644 Allshause Chas 646 Schuler Edwin E 646 1/2 Dolenz Adlve 648 Trs Jos M 656 Kjeldsen Frances Mrs @ 664 Hlavac Albert G @ 670 Hammar Roy J @ 674 Ruck Chas J @ 680 Anderson Anna E Mrs 690 Peterson John C 692 Steinbeck Aug W @ 696 Evans Robt Ohmer Sophia Mrs Dale al Interests Webster Interests 720 Komor Casper @ furrier 724 Perron Paul @ furrier 728 Murray Eliz Mrs 730 Bear Jos @ 734 Maurus John @ 740 Gerner Barbara Mrs @ Kietzke Roy M 746 Miles Thos E Ryhnicki Andrew St Albans Interests 756 Grubk Frances M Mrs @ 762 Novotny Frn @ 770 Zizka John F @ 776 Hansen Wm F @ Huse Harry G 784 Swada Martin @ 790 Abbott Ard E Quass Richd F 792 Limber Howard E Schultz Lloyd 796 Huna Leonard J 800 Knut Carl K @ land- scape gldr 804 Gyllenblad Henry E Osceola av Interests St Clair Interests Ridgewood av Interests

St. Paul Polk City Directory 1934 © R. L. Polk & Co. The reproduction of R. L. Polk & Co. directories has been made in accordance with the terms and conditions of an agreement between Historical Information Gatherers, Inc. (HIGs), and R. L. Polk & Co. The directories may not be further reproduced without permission. NORKHEWASSTERN STAMP WORKS 321 Cedar St. Tel. Garfield 7175 ST. PAUL, MINN. MARKING DEVICES OF ALL KINDS Also Stencils, Brass Signs, Dies, Seals, Badges, Checks, Etc. Manufacturers of Rubber and Metallic Stamps.

WEBB CO. PUBLISHING The Northwest's MOST COMPLETE PRINTING SERVICE CALL CEDAR 4141 - Tenth St., between Cedar & Minn. Sts.


Are You Easy To Find? IT PAYS TO KEEP YOUR NAME PROMINENTLY DISPLAYED IN THE CITY Directory Where your customers and those who might be customers can most conveniently find you.

MORE THAN 100

MILLIONS IN RESOURCES

THE FIRST NATIONAL BANK of SAINT PAUL

and Affiliated Institutions



KENNEY-MICHAUD AGENCY

Incorporated

INSURANCE

1658 (1929) R. L. POLK & CO.'S

Payne av—Continued
1410 Stahnke Michl
1413 Ferguson Edw
1414 Nelson Axel
1415 Sedell Geo A
1418 Carlson Chas G
1421 Falk Oscar A
1424 Lundeen Iner
1427 Liljekolm Albin G
1431 MacKenzie Harry E
1436 Klamke Danl
1438 Satack Stephen J
Lake Como & Phelan av intersects
1442 Streed Nels E
1445 Gutsche Ferd
1446 Markward Wolph
1450 Becker Andrew J sewer contr
1453 Peterson Emma C Mrs
1454 Swanson Lydia Mrs
1458 Peterson Magnus S w cur Wheelock Parkway Chapel
1459 Hawkinson Andrew
1461 Hunt Edwin J meats
1465 Hunt John
1476 Johnson Leonard H
1484 Porseth Bernat A
1488 Olson Johann Mrs
Thompson Maurice
Nebraska av intersects
1501 Owens Orley
1528 Thiede Herman T Jr
1534 Erickson Alf K
1543 Ellis Albert S gro
White Bear rd intersects
1549 Zewer Vincent shoe rebldr
Hawley av intersects
1560 Swanson Robt Oil Co filling sta
1562 Murphy Edw II
1571 Bergstrom Carl J floor surf
1572 Thomas Edw E
1581 Vacant
1586 Rogalla Rudolph H
1589 Hayton L Edw
Iowa av intersects
1600 Sporschutz Maurice J
1607 Kimball Frank C
1610 Lunde Oemar W
1615 Hjort Amanda Mrs
1617 Gustafson Wm G carp contr
Youngquist Holger H
Idaho av intersects
1627 Stuhl Michl P
1631 McKinnon Clara Mrs
1640 Wendt Fredk W
1648 Carlston Arth W
1650 Olsson Howard E
California av intersects
1661 Nelson Olaf
1658 Morrison Marie Mrs
1670 Mt Zion Cemetery
Pinskij Henry
1691 Svendsen Louis
PEARL, from 967 Bayless av, w to 960 Eustis, first s of Manvel
Haynes av intersects
2358 Jones Lech J
2359 Mulrooney Norbert J
Cronwell av intersects
2367 East Z Wesley
2374 Higdon Peter
2385 Munson John
Berry av intersects
Cronwell av intersects
2405 Gamache Richd D
2417 Hime Elmer W
Hime Wm H
Eustis intersects
PEPPERELL, from 1930 Minnehaha n to Nokomis av, first s of Ruth
Fauquier intersects
784 Vacant
790 Strand Alf B
794 Casper Harry A

795 Casper Arnold C
801 Monson Eldred H
807 Brown Wm J
810 Borthen L J
812 Carlsson John P
Nortonia av intersects
815 Hoppe Ernest H
820 Baarle James F
827 Briggs Mabel F Mrs
837 Henriksen Elmer J
PELHAM, from C St P M & C Ry to 2476 University av, first w of Raymond av
C M St P & P Ry tracks intersects
656 Coffin's Box & Lumber Co
659 Mullaly Christine L Mrs
Wabash av intersects
666 Donaldson Co auto air clnrs
677 Gilbert Geo R
Genadek Joseph
683 Thomas Edw A
686 Johnson Christ
Johnson AUG
689 Sandvick Ole
690 Sheldrick Wm A
692 Moine Harold O
694 Steensen Morris
698 Keiser John J
699 Froberg John H
700 Vacant
701 Boerner Martin H
Roach Timothy F
703 Vacant
706 Vacant
709 Gustafson Anna C
710 Apartments
1 Vogel Carl E
2 Christensen Edwin
3 Vacant
4 Pederson Oliver N
Street continued
714 Apartments
1 Bergeron Robt J
2 Vacant
3 Ludvigson Louis
4 Gibson Wayne D
Street continued
716 Vacant
718 Vacant
719 Roberts Herbert L gro
Myrtle av intersects
723 Apartments
1 Gitz Frank L
2 Weston Chas W
3 McGinn Thos A
4 Iago Edw M
Street continued
724 Argelsinger Harry H
725 Hunter Anna I Mrs
McCarthy D Frank
Martin Steven J
Tamm Henry J
727 Apartments
1 Vacant
2 Harvey Fredk E
3 Vacant
4 Vacant
Street continued
732 Rieck Max P
738 Lenz Wm J
736 Johnson Orville A
Johnson Clarence M
737 Lea Chas
741 Simms Orville
Schieber Frank B
745 Anderson Harry A
749 Dewey Bert M
750 Stillwell E J Paper Co
Prietars Supply Men's Guild of St Paul
751 Murphy Wm K
753 Little John H
759 Schoenecker Henry
765 Vacant
769 Sager Herman
773 Backus Ernest J
777 Dockett Hugh
781 Heisler Frank A
Franklin av intersects
University av intersects
PENNOCK, from 799 Tatum av w to 800 Prior av, second n of Minnehaha.

Prior av intersects
Pusey av intersects
Tatum av intersects
PENNSYLVANIA AV EAST, from 878 Capitol Heights e to 694 Mississippi, first s of G N Ry
n w cor Jackson Great North-ern Railway Shops Co (old)
58 Gralish John
169 Heffele Theo
Ash intersects
174 Thorsen Louis
175 Pectet Michl
177 Hoffman John F
178 Sacevich Steven
179 Schubert Theo
180 Keruluk John
181 Fredricksen Fritz C
187 Spiess Joseph E
188 Strunik Steph
188 Borgan Christ
193 Ryeckman John A
194 Gall John O
197 Grossman John
199 Fortmeyer Clara
201 Larson John
202 Johnson Albert C
203 Hitzman John
206 Smith Augustus P
Thomas Olga Mrs
208 Pinnell Mince A Mrs
L/Orient intersects
221 Zamer Louis F
222 Hubach Joseph
223 Degers David J
226 Bliss Carl I
Mayer Milan
228 Scott John A
230 Hayes Wm F
233 Vacant
235 Omilank Karl
Mississippi intersects
244 Collett Geo
PENNSYLVANIA AV WEST, from Capitol Heights w to Rice, third n of Como av
114 Schlinog Otto
116 Spicer John J
117 Gadeba Michl
120 Vacant
121 Gombos Joseph
Lasko Ara
121 Pankratiz Bdw
122 Vacant
PEPPERELL, from C N Ry n to Wheeler, second e of Gibbs av.
PERRY, from 290 Ponton e to 225 Wisconsin.
PETTIT, from 545 Brunson e to Bradley, third n of 7th.
499 Destasio Phillip
Nilo Saml
501 Larson Carl H
502 Nio A
506 Frasonce Fredk
507 Riva Remo
508 Sullivan Dennis J
509 Casper Fredk
Frasonce John
Bradley intersects
PHELEN, from 1902 E Seventh n to Harvester av, first e of English.
Kerwin intersects
Brand intersects
Harvester av intersects
PHELEN AV, from Lake Phelan to Laurent av, first w of N P Ry.
Seventh intersects
852 Gerving Theo
853 Rensberg Clara Mrs
857 Erickson Axel
Rensckne Chas L
Erickson Agnes Mrs
861 Cassell Cleve E
862 Silkworth Saml W
863 Putnam Lena Mrs

THE VILLAUME BOX AND LUMBER CO.

BOXES, LUMBER AND MILLWORK

WEST SIDE

ST. PAUL HOUSEHOLDERS' DIRECTORY (1929)

886 Mortensen John P
896 Grunke Earl W
898 Vacant
873 Vacant
874 Hill Howard L
877 Kellenschmidt Earl
878 Karlen Walter H
881 Elling Wm J
885 Meacham Minnie Mrs
886 Nobbitt John
891 Anderson Nels
895 Maupay Roy
899 Saul Lillian Mrs
900 Gustafson John A
908 Mullen Helga Mrs
Brand intersects
911 Williams Richd
913 Paden Otis H
941 Griffin Wheel Co
1533 Vacant
1495 Welsh Thos
1518 Anderson Albin
1428 Beckman Joseph
1639 Albright Edw
1679 Iesenberg Fred H
PHALEN CREEK, from Seventh n to Payne av between N P Ry and Maria av.
1 Persola Joseph
2 Carlson Martin
3 Steen David C
5 Devito Louis
7 Devito Frank
7 Christianson James
Sundell Johanna Mrs
8 Johnson Wm
9 Anderson Axel
10 Flack Robt F
Marrore Anthony
11 Knutson Sophie Mrs
12 Hayes Wm F
14 Capra John
15 Nelson Thos
16 Perillo Angela M
17 Johnson Richd
18 Johnson Ernest
19 Carlson Gust
20 Vacant
21 Johnson Herman
22 Sauchell Antonio
23 Frasoncia Patsy
24 Vacant
27 Manocchi Marino
28 Fucci John
31 Walker Harry E
33 Barilla Dominic
34 Cubus Andrew M
35 Iverson Olaf
36 Swanson Erick
38 Carlson John W
41 Hanson Lee
43 Johnson Fredk
47 Nelson John
49 Schultz Amy
53 Nelson Mils
57 Teahung Carl A
61 Olson Gust
63 Jones Fred
65 Vacant
PIERCE AV, from 2346 Como av W, w to city limits, third n of Carter av.
2292 Kreher Arth L
Gyr Wm
2310 Merrill Julia E Mrs
2311 Herreid Ernest O
2315 Vacant
2316 Olson Carl B
2324 McAninch Harry
2329 Enloe Harland L
2325 Elliott Chas H
2339 Olander Hulda
2335 Allison Homer P
2359 Lindin Hjalmar
Keston intersects
2382 Levine Moses N
2386 Godkin Harry S
2388 Johnson Edw J
2373 Gear Wm L
2377 Radom Fredk
2385 Nielsen Edw H
Bronson intersects
2386 Delger Milton
2394 Cort Edw G
PIERCE, from 1648 Summit av n to 1668 University av, second w of Scilling av

Portland av intersects
Ashland av intersects
108 Pierce Apartments
Knechtges Paul confr
1 Carson Mildred M
2 Dubl John
3 Farnsworth Florence
4 Lynn John D
5 Midham Addie L Mrs
6 Milton Willis E
7 Fillmore Grace
8 Bock Alice
Street continued
Laurel av intersects
Hague av intersects
165 Vacant
167 Apartments
1 Veilleux G Adolph
2 Vacant
3 Fuller Clinton A
4 Assart Clarence W
5 Gardner Barnard S
Street continued
Selby av intersects
Marion av intersects
Carroll av intersects
314 Anderson Wm L
322 Buchli Arth L
Hoblyn av intersects
St Anthony av intersects
382 Du Nora Apartments
1 Sherman Wesley W
2 Burkhardt Edw
3 Engel Maurice L
4 Walling Howard D
5 Brouillette Albert T
6 Vacant
7 Geisenhoff Gregory J
8 Nelson Anna Mrs
9 Henderson Forrest G
Street continued
400 Donevan H J
401 Slater Robt E
412 Apartments
1 Richie Lovell E
2 Anderog Albert
3 Wingard Andrew
4 Lang Fredk T
5 Schiller Harry C
Street continued
415 Apartments
1 Cotter Irene Mrs
2 Elson David N
3 Vacant
4 O'Halloran Morris G
5 Knospe Fredk
Street continued
424 Apartments
1 Crowley Edw J
2 O'Halloran Morris G
3 Johnson Amanda H Mrs
4 Anderson Anton M
4 Vacant
5 Swenson Eva Mrs
Street continued
426 Midway Apartments
5 Greig Anton O
1 Watterland Carl F
2 Kereev Mahlon T
3 Helgeron Clarence
4 Lemieux Edw
5 Welser John K
6 Schultz Louis E
7 Christenson Ruth
8 Taylor Percy F Mrs
Street continued
Shields av intersects
432 Wilkoski Emily Mrs
436 Searl Hugh A
440 Kiskert Clinton S
442 Thauwald Clara H Mrs
446 Stone Eug J
450 Gustafson Albert T
451 Midway Pentecostal Tabernacle
Steinberg Edgar E Rev
Siebold Herman G
University av intersects
PILLSBURY AV, from St Anthony av s e to Territorial road, fifth w of Cleveland av
444 Chilson Harry W
Crosby av intersects
Gilbert av intersects
C M St P & P Ry intersects
Wabash av intersects

Myrtle av intersects
University av intersects
Charles intersects
721 Devoe & Reynolds Co paint mfrs
725 Spencer S Co plumbing supplies
727 Chocolate Sales Corp whol confr
Ealligan Corp whol confr
Independent Silo Co Moore L A & Co paint brokers
739 Central Warehouse Co Aronson Produce Co Gould Cream Co Hines Mary Mrs restr Minneapolis & St Louis P R Morley-Murphy Co mfrs stove
North American & Postal Telegraph Co br Perfection Stove Co Walsh Edw S produce Ward Dry Milk Co
Street continued
Territorial rd intersects
PINE, from 330 Third n w and n to Pennsylvania av, first e of Broadway.
Prince intersects
5th intersects
6th intersects
7th intersects
432 Vacant
442 Larson Louis lodgings
8th intersects
9th intersects
10th intersects
Van Slyke Ct intersects
543 Anderson Gust
Spruce intersects
Greve intersects
Somerset intersects
14th intersects
Olmstead intersects
Williams intersects
Pennsylvania av intersects
PINEHURST AV, from 750 Snelling av s w to 750 Mt Curve av, first s of Olmstead av.
Macalester av intersects
1684 Vacant
1690 Lawrence John L
1691 Eichhorn Carl
1696 Vacant
1697 Vacant
Underwood av intersects
1703 Mrs Allan L
1704 Comfort Thos M
1709 Conway Miles J
1710 Greenberg Saml
1715 Hutchinson Myron
Mercer Lafayette S
1716 Speich Lawrence P
1721 Barwise James H
1722 Wego Peter C
1727 Stratton Alvin C
1733 Vacant
1741 Hajicek Benj G
1778 Vacant
1783 Bevington Curtis H
1788 Vacant
1801 Swanson Oscar W
1811 Granstrom Carl I bldg contr
1812 Vacant
Fairview av intersects
1822 Coonan John M
1825 Levy Leo
1829 Aiken Alex D
1830 Vacant
1835 Bricher Harold D
1936 Vacant
Howell av intersects
1861 Rabuse Bernard T
Prior av intersects
1950 Beeroff Thos
Kenneth av intersects
Cleveland av intersects
PLATO AV, from 204 Wabasha n e to Cedar State, sixth e of the river
42 Gedney M A Co pickle mfrs

DRAKE MARBLE CO. OFFICE and FACTORY 58 • 10 84 PLATO • AVENUE

WE COLLECT DIFFICULT ACCOUNTS Everywhere QUICK, PERSISTENT, PERSONAL CALL SERVICE COMMERCIAL SERVICE CO., INC. 105 PIONEER BLDG. CREDIT 3660

St. Paul Polk City Directory 1929 R. L. Polk & Co. The reproduction of R. L. Polk & Co. directories has been made in accordance with the terms and conditions of an agreement between Historical Information Gatherers, Inc. (HIGs), and R. L. Polk & Co. The directories may not be further reproduced without permission.

Homesites
HOMESITES
ABBOTT-MILLER CO.
REALTORS
 317 Commerce Bldg.
 Property Management Specialists
 Cedar 1223

Lumber
 ALL KINDS
**MILL-
 WORK**
**RE-ROOF
 YOUR HOME**
**Thompson
 Lumber
 Co.**
 PHONE-
**Midway
 9424**
**GET OUR
 ESTIMATE**

BYERS - PRESTHOLDT MOTOR CO.
Studebaker and Erskine Motor Cars
 Grand and Victoria
DAle 3828

1660 (1929) R. L. POLK & CO.'S

Plato av—Continued
 234 Chase Frank P
 235 Peoples Church
 236 Thorpe Mary A Mrs
 237 Pleasant Day Nursery
 238 Grannes Frances
 239 Vacant
 240 Laughren Thos V
 241 Vacant
 242 Goodman Ida Mrs
 243 Palumbo Louis A
 244 Davis Theo
 245 Hollerbach Wm J
 246 Plum A J W

Walnut intersects
 265 Stiffler John J
 271 Vacant
 273 Tankenoff John
 274 Edge Edw C J
 277 Ennis Myrtle Mrs
 279 Santen Mabel Mrs
 280 Dormitory (St L u k e s Hoop)

PLEASANT, from Larpen-
 teur av n first w of Cleve-
 land av.

PLEASANT, from 294 W
 Sixth s w to Milton and
 from 1600 Juliet s w to
 1846 Seventh, second n of
 Seventh.

145 Vacant
 147 Hanson John
 148 Vacant
 149 Vacant
 150 Vacant
 152 Baland Arup I lodgings
 @
 154 Reilly Oliver E
 156 Donahugh Bessie Mrs

158 Bambenek Joseph
 162 Jones Frank C
 164 Peter Louis H ptrbr
 165 McDonald Chevrolet Co
 166 Apartments @
 1 Clewett Louis J
 2 Vacant
 3 Reynolds James R
 4 Skok Joseph

Street continued
 301 Childrens Hospital nurses
 Home
 311 Childrens Hospital Inc The
 316 McCullum Anna Mrs @
 Thalacker Ida nurse
 318 Yeager Martin @

Thompson av intersects
 327 Wilson Harry N Rev @
 330 Ouhl Henry G
 335 La May Wm
 336 Londer Abr @
 Londer Saml J
 Nelson Ernest V
 Smith Mart T
 339 Ellis Saml @
 340 Lampert Louis
 341 Barbeau John D
 342 Meinz Frank F @
 344 Schult Christian L
 345 Hoeftle Francis F @
 346 Flynn Geo J
 348 Schulte Eliz Mrs
 350 Newman Edith Mrs
 351 Schowc Mary
 Arbogast Arth J
 352 Glish Mary Mrs
 O'Rourke Geo E
 353 Swaden Morris @
 357 Conroy Max @
 358 Paster Louis
 358 Null Alvin J
 359 Straus Bessie Mrs @
 362 Davis Chas F
 363 Bayer Rose Mrs
 364 Neimo Frank @
 364 Martia Nicholas
 365 Vacant
 366 Brodsky Bertha Mrs @
 368 Weldon Thos
 368 O'Connell Dennis T @
 372 Brown Margt A Mrs @
 374 Jackson Hans P @
 378 Enker Frank J @
 Robinson Edw A
 379 McDevitt Chas @
 380 Long J Elmer
 Porter Edw E
 382 Fidelity Ann
 Mates Bessie Mrs
 384 Trautner Geo H gro
 Erikson Erik C
 385 Chandrau Chas M @
 390 Zenilich Chas filling sta

397 Lee Marlin
 400 Gontarek Louis
 McDonald James M
 Meyering Isabel M
 401 Strauss Edw T @
 403 Willey Albert
 409 Goddout Chas A

Ramsey intersects
 Oakland av intersects
 410 Jensen Henry K meats @
 Eichinger Paul W gro
Garfield intersects
 422 Conley Agnes T Mrs
 Hofer J Rich C @
 430 Skoda Emma V Mrs
 McMenemy Leticia Mrs
 434 Eat Shop Food Mart
 438 Eat Shop Commissary
 450 Eat Shop Trust @
Lisbon intersects
 452 Kuzruff Chas
 Stevens Steven
 454 Vacant
 460 Price Dale C
 463 Weiss Edw C
 464 Gildenzopf Harvey J
 Robertson Herbert A

Western av intersects
 474 Dowdley Michl C @
 Hessler Theo
 482 Makepeace Eug O
 486 Petrak Joseph
 491 Smetak Joseph
 510 Tyrnan James S @ auto
 Iveries @
 512 Mares Harry J @
 1102 Thor Paul O @
 1106 Mares John @
 1106 Du Rose Edw C @
 1109 Sack E Juno intersects
 1113 Schwartz Henry @
 1116 Steiner Herman F @
 1117 Kautz Paul @
 1119 Fletschnacher Adolph @
 1120 Stern Chas E @
 1124 Harris Clarence E @
 1125 Koutek Chas @
 1126 Hogue Henry A @
Chatsworth intersects
 1132 Iousson Harold J @
 1136 Kustrich Theresa Mrs
 1140 King Fredk
 1144 Segl John @
 1148 Gerhart Joseph @

Palace intersects
 1184 Albright Victoria M Mrs
 Huna Joseph J
 Ruzicka Albert

James intersects
 1185 Vacant
 1213 Erickson Julius T @
 Ridgway Chas

Randolph intersects
 1220 Taylor Juno intersects
Armstrong av intersects
Watson intersects
 1298 Collova Natalia @
 Mahoney Francis V
Tueson intersects
 1303 Jones Frank R
 1306 Podd Ralph H
 1310 Bill Geo H @
 1354 Strebeck Fredk @
 1362 Smith Andrew
 Schmitt Andrew

Bayard av intersects
 1381 Hively Lester @
 1391 Scheeler intersects
 1405 Hejha Frank @
Eleanor intersects
 1490 Vorlicky Rose Mrs @
 Dumas Ernest J

Otto av intersects
 cor Dawson Park
 1509 Sanft Richd L @
 1520 Cochran Todd C @
 1524 Melchior Bernard J @
 1525 Anderson Barnull M @
 1529 Peterson Peter @
 1532 Bean Raymond H @
 1533 Seck Martin @
 1537 Biske Leo G @

Vista av intersects
 1540 Strouf Adolph IE @
 1545 Manchura Anthony A @
 1551 Schuetzel Paul J @
 1556 Hyland Kath Mrs @
 1570 Orth Clark A @
 1571 Schmitt Michl A @
 1583 Woodward Ralph E @

1590 Kreitz Mathew @
 1599 Paviecka Mary Mrs @
Abillon av intersects
 1600 Hall Albert K @
 1601 Nielsen Thos C @
 1607 Samund Melvin
 1619 Paviecka Raymond P @
 1625 Hartman Bernhard F
 carp contr @
 1637 Demcke Carl J @

Grace intersects
View intersects
Fulton intersects
Clifton intersects
Victoria intersects
Jefferson av intersects
 1045 Gallagher Edw J @
 1049 Bronk Albert G ptrr @
 1060 Schram Albert C
 1064 Praml Mary Mrs @
 1067 Altman Guy @
 1069 Kerr Elmer @

Juliet intersects
Myers intersects
 1070 Mueller Albert G
 1072 Alexander Peter @
 1076 Kuhn Theo G @
 1078 Brabec Walter @
 Larson Orlis
 1088 Kuhn Herbert W
 1087 Stasny Frank @
 1089 Kasal James @
 1090 Schmidt Joseph E I @
 1093 Radinger Joseph @
 1093 Schramm Walter M @
 1094 Kealy Peter R @
 1096 Schwartz Joseph P @
 1099 Kuhn Ernest @
 1101 Mares Harry J @
 1102 Thor Paul O @
 1106 Mares John @
 1106 Du Rose Edw C @
 1109 Sack E Juno intersects
 1113 Schwartz Henry @
 1116 Steiner Herman F @
 1117 Kautz Paul @
 1119 Fletschnacher Adolph @
 1120 Stern Chas E @
 1124 Harris Clarence E @
 1125 Koutek Chas @
 1126 Hogue Henry A @

Palace intersects
 1184 Albright Victoria M Mrs
 Huna Joseph J
 Ruzicka Albert

James intersects
 1185 Vacant
 1213 Erickson Julius T @
 Ridgway Chas

Randolph intersects
 1220 Taylor Juno intersects
Armstrong av intersects
Watson intersects
 1298 Collova Natalia @
 Mahoney Francis V
Tueson intersects
 1303 Jones Frank R
 1306 Podd Ralph H
 1310 Bill Geo H @
 1354 Strebeck Fredk @
 1362 Smith Andrew
 Schmitt Andrew

Bayard av intersects
 1381 Hively Lester @
 1391 Scheeler intersects
 1405 Hejha Frank @
Eleanor intersects
 1490 Vorlicky Rose Mrs @
 Dumas Ernest J

Otto av intersects
 cor Dawson Park
 1509 Sanft Richd L @
 1520 Cochran Todd C @
 1524 Melchior Bernard J @
 1525 Anderson Barnull M @
 1529 Peterson Peter @
 1532 Bean Raymond H @
 1533 Seck Martin @
 1537 Biske Leo G @

Vista av intersects
 1540 Strouf Adolph IE @
 1545 Manchura Anthony A @
 1551 Schuetzel Paul J @
 1556 Hyland Kath Mrs @
 1570 Orth Clark A @
 1571 Schmitt Michl A @
 1583 Woodward Ralph E @

1590 Kreitz Mathew @
 1599 Paviecka Mary Mrs @
Abillon av intersects
 1600 Hall Albert K @
 1601 Nielsen Thos C @
 1607 Samund Melvin
 1619 Paviecka Raymond P @
 1625 Hartman Bernhard F
 carp contr @
 1637 Demcke Carl J @

7th intersects
PLEASANT, from Pleasant
 av n 1/2 block, bet Sher-
 man and Thompson av.

FLUM, from 200 Mounds bld
 n e to 200 Maple, fifth s
 of Third.
 516 Kelly Park @
 525 Kelly Park exp @
Mounds bld intersects
 548 Schepers Wm J @
 552 Smith Nade Mrs @
 555 Pauska Kath Mrs @
 Funk Chas
 556 Pachiano Carmel Mrs @
 557 Kenheld Gladys Mrs
 558 Kenough Myles A
 558 Roth Rosella M Mrs @
 561 Kachel Geo W
 564 Clemenson Hans G
 Bndell Edwin N
 566 Feldmann Joe @
Maria av intersects
 583 Connelly Chas J
 585 Frenstad Louis G
 587 Ash Wm F @
 589 Gutting Christina Mrs
 593 Drost John
 594 Dyer Herbert A
 Siveland Jens A
 704 Phillips Petroleum Co
 filling sta

Bates av intersects
 721 Rolf Christian F @
 723 Buechner Edw @
 726 Prochura Harry R @
 728 Baum Albert L @
 729 Bottomley Chas
 733 Seabold Wm @
 736 Blaising Henrietta L
 Mrs
 737 Giensing Wm J @
 738 Schneider Walter E
 742 Hendry Lenn

Maple intersects
PLYMOUTH, from 178 Mis-
 souri e to 178 Wisconsin,
 fifth s of the river.

POINT DOUGLAS rd N, from
 Battle Creek n w to Burns
 av being a continuation of
 Hastings av
 160 Dehmer John W @
 200 Ryckman Robt W
 201 Heintz Martin C @
 233 Heintz Wm @
 304 Hicks Telle ptr
 Kinder Wm J @
 225 Denoport Edw E
 341 Miehltisch & Lundgren
 filling sta
 1231 Raehsler Bros filling
 sta
 Raehsler Louis J @
 1342 Hutchins Geo D auto
 repr @

Burns av intersects
 1580 Singlehouse Harry E
 1600 Freeman Theo Jr
 1601 Somerhouse Benj poul-
 try
 1603 Vacant
 1607 Harrington David
 1661 Vacant
 1682 Long Frank C

POINT DOUGLAS rd S, from
 Battle Creek s e to city
 limits being a continuation
 of Point Douglas rd N.
 518 Steele Theo L
 519 Jackson Tourist Camp
 540 Hazelton Ross G @
 654 Leach James @
 662 Platten Chas @
 665 Marshall Frank A @

674 Ducun Wesley H @
 700 Abel Geo L @
 710 Aldrich Arth @
 720 Wiggins Edw C @
 738 Jackson James S
 766 Fritz Louis E @
 820 Kriz Chus S @
 820 Griswold John J

POPULAR, from 928 Cortland e
 to 928 Mississippi, sixth n of
 C N Y.
 108 Snyder John H @
 109 Snyder James W
 109 Argan Walter W @
 116 Hansen H Peter @
 117 Lehmann Otto M @
 118 Vacant
 120 Schiermer Geo @
 121 Rasmussen E Peter @
 124 Ashby Avd D @
 130 Schweitzer Chas @
 137 McMahon Michl J

Agate intersects
 164 Lemieux Blaire A @
 168 Wallace Chas A

Mississippi intersects
PORTLAND AV, from 380
 Summit av w to Cleveland
 av, first w of Summit av.

Western av intersects
 sw cor Portland Square
 385 Skinner Anna W Mrs @
 389 Field John I II @
 Stryker John E Jr
 402 Vacant
 405 Hannaford Jule M @
 427 Doly Paul @
 431 Grosche Alfd S
 433 Bryant Fredk S @
 435 Drake Carl B @
 436 Wadsworth J Chas @
 436 Arundel Apartments
 @ Pulnam Douglas
 @ Pendergast Kath I
 11 How Mary T Mrs
 12 Carney Harry B Jr
 13 Clough Blanche M
 14 Sahlgaard Lucy L Mrs
 15 Schroeder Barbara Mrs
 16 Mowat Geo G

Street continued
 438 Arundel Apartments
 bsmt Frank Herman T
 1 Breeze Frank I
 2 Vacant
 3 Vacant
 4 Ingersoll Fredk G
 5 McIntyre Abble Mrs
 6 Harvey Hubert M
 7 Yardley Wade H
 8 Ploan B Andrea Mrs

Street continued
 430 Stewart Theo A @

Arundel intersects
 444 McConville Clarence B @
 448 Bosworth Rhey C @
 453 Woodworth J Chas @
 459 Dorsey Wm A @
 460 Smith Wharton C @
 466 Wolf Louis P @
 467 Finch Jane Mrs @
 475 Budd Ralph @
 482 Lanpher Emma Mrs @
 485 Drake Harry T
 488 Eldredge Bug T @
 493 Bigelow Frederic R @
 495 Vacant
 496 Brown Cynus P @

Wackninn intersects
 501 Berthel Russell W @
 502 Baldy Mary @
 506 O'Brien Christopher D Jr
 512 Vacant
 513 Baker Grenville W
 515 Prest Geo
 518 Helbert Albert C @
 523 Ordway Rind @
 524 Clapp Sarah E Mrs @
 526 Anes Theo C
 528 Peitsch Anna N Mrs @
 529 Brown Chas M
 530 Dickson Fredk N
 531 Brill Edith
 533 Warner Harry F @
 536 Schmitt Julius A @
 541 Vacant

F. M. & H. F. WARE
MORTGAGE MONEY
 PROPERTY MANAGEMENT - - REAL ESTATE - - INSURANCE
 508 MERCHANTS BANK BLDG.
CEDAR 7949

ST. PAUL HOUSEHOLDERS' DIRECTORY (1929) 1661

Arbor intersects
 St. Clair intersects
 Ridgewood av intersects
 Bay intersects
 C M St P & P Ry intersects
 925 Department of P u b l i c Works

Grace intersects
View intersects
Fulton intersects
Clifton intersects
Victoria intersects
Jefferson av intersects
 1045 Gallagher Edw J @
 1049 Bronk Albert G ptrr @
 1060 Schram Albert C
 1064 Praml Mary Mrs @
 1067 Altman Guy @
 1069 Kerr Elmer @

Juliet intersects
Myers intersects
 1070 Mueller Albert G
 1072 Alexander Peter @
 1076 Kuhn Theo G @
 1078 Brabec Walter @
 Larson Orlis
 1088 Kuhn Herbert W
 1087 Stasny Frank @
 1089 Kasal James @
 1090 Schmidt Joseph E I @
 1093 Radinger Joseph @
 1093 Schramm Walter M @
 1094 Kealy Peter R @
 1096 Schwartz Joseph P @
 1099 Kuhn Ernest @
 1101 Mares Harry J @
 1102 Thor Paul O @
 1106 Mares John @
 1106 Du Rose Edw C @
 1109 Sack E Juno intersects
 1113 Schwartz Henry @
 1116 Steiner Herman F @
 1117 Kautz Paul @
 1119 Fletschnacher Adolph @
 1120 Stern Chas E @
 1124 Harris Clarence E @
 1125 Koutek Chas @
 1126 Hogue Henry A @

Palace intersects
 1184 Albright Victoria M Mrs
 Huna Joseph J
 Ruzicka Albert

James intersects
 1185 Vacant
 1213 Erickson Julius T @
 Ridgway Chas

Randolph intersects
 1220 Taylor Juno intersects
Armstrong av intersects
Watson intersects
 1298 Collova Natalia @
 Mahoney Francis V
Tueson intersects
 1303 Jones Frank R
 1306 Podd Ralph H
 1310 Bill Geo H @
 1354 Strebeck Fredk @
 1362 Smith Andrew
 Schmitt Andrew

Bayard av intersects
 1381 Hively Lester @
 1391 Scheeler intersects
 1405 Hejha Frank @
Eleanor intersects
 1490 Vorlicky Rose Mrs @
 Dumas Ernest J

Otto av intersects
 cor Dawson Park
 1509 Sanft Richd L @
 1520 Cochran Todd C @
 1524 Melchior Bernard J @
 1525 Anderson Barnull M @
 1529 Peterson Peter @
 1532 Bean Raymond H @
 1533 Seck Martin @
 1537 Biske Leo G @

Vista av intersects
 1540 Strouf Adolph IE @
 1545 Manchura Anthony A @
 1551 Schuetzel Paul J @
 1556 Hyland Kath Mrs @
 1570 Orth Clark A @
 1571 Schmitt Michl A @
 1583 Woodward Ralph E @

1590 Kreitz Mathew @
 1599 Paviecka Mary Mrs @
Abillon av intersects
 1600 Hall Albert K @
 1601 Nielsen Thos C @
 1607 Samund Melvin
 1619 Paviecka Raymond P @
 1625 Hartman Bernhard F
 carp contr @
 1637 Demcke Carl J @

7th intersects
PLEASANT, from Pleasant
 av n 1/2 block, bet Sher-
 man and Thompson av.

FLUM, from 200 Mounds bld
 n e to 200 Maple, fifth s
 of Third.
 516 Kelly Park @
 525 Kelly Park exp @
Mounds bld intersects
 548 Schepers Wm J @
 552 Smith Nade Mrs @
 555 Pauska Kath Mrs @
 Funk Chas
 556 Pachiano Carmel Mrs @
 557 Kenheld Gladys Mrs
 558 Kenough Myles A
 558 Roth Rosella M Mrs @
 561 Kachel Geo W
 564 Clemenson Hans G
 Bndell Edwin N
 566 Feldmann Joe @
Maria av intersects
 583 Connelly Chas J
 585 Frenstad Louis G
 587 Ash Wm F @
 589 Gutting Christina Mrs
 593 Drost John
 594 Dyer Herbert A
 Siveland Jens A
 704 Phillips Petroleum Co
 filling sta

Bates av intersects
 721 Rolf Christian F @
 723 Buechner Edw @
 726 Prochura Harry R @
 728 Baum Albert L @
 729 Bottomley Chas
 733 Seabold Wm @
 736 Blaising Henrietta L
 Mrs
 737 Giensing Wm J @
 738 Schneider Walter E
 742 Hendry Lenn

Maple intersects
PLYMOUTH, from 178 Mis-
 souri e to 178 Wisconsin,
 fifth s of the river.

POINT DOUGLAS rd N, from
 Battle Creek n w to Burns
 av being a continuation of
 Hastings av
 160 Dehmer John W @
 200 Ryckman Robt W
 201 Heintz Martin C @
 233 Heintz Wm @
 304 Hicks Telle ptr
 Kinder Wm J @
 225 Denoport Edw E
 341 Miehltisch & Lundgren
 filling sta
 1231 Raehsler Bros filling
 sta
 Raehsler Louis J @
 1342 Hutchins Geo D auto
 repr @

Burns av intersects
 1580 Singlehouse Harry E
 1600 Freeman Theo Jr
 1601 Somerhouse Benj poul-
 try
 1603 Vacant
 1607 Harrington David
 1661 Vacant
 1682 Long Frank C

POINT DOUGLAS rd S, from
 Battle Creek s e to city
 limits being a continuation
 of Point Douglas rd N.
 518 Steele Theo L
 519 Jackson Tourist Camp
 540 Hazelton Ross G @
 654 Leach James @
 662 Platten Chas @
 665 Marshall Frank A @

HOLMES
COAL
CO.
 8 E. 6th Street
 Garfield 1361

AETG
LIFE
Insurance
Company
 General Agent
W. F. Stone
 13th FLOOR
PIONEER
BUILDING
 Phone
 Cedar 3700

The reproduction of R. L. Polk & Co. directories has been made in accordance with the terms and conditions of an agreement between Historical Information Gatherers, Inc. (HIGs), and R. L. Polk & Co. The directories may not be further reproduced without permission.

St. Paul Polk City Directory 1929 © R. L. Polk & Co.



www.historicalinfo.com

Map Type: Real Estate Atlas
 Publisher: G. M. Hopkins
 Map Date: 1928
 Revised Date:
 Republished:
 Sheet Number: 39L

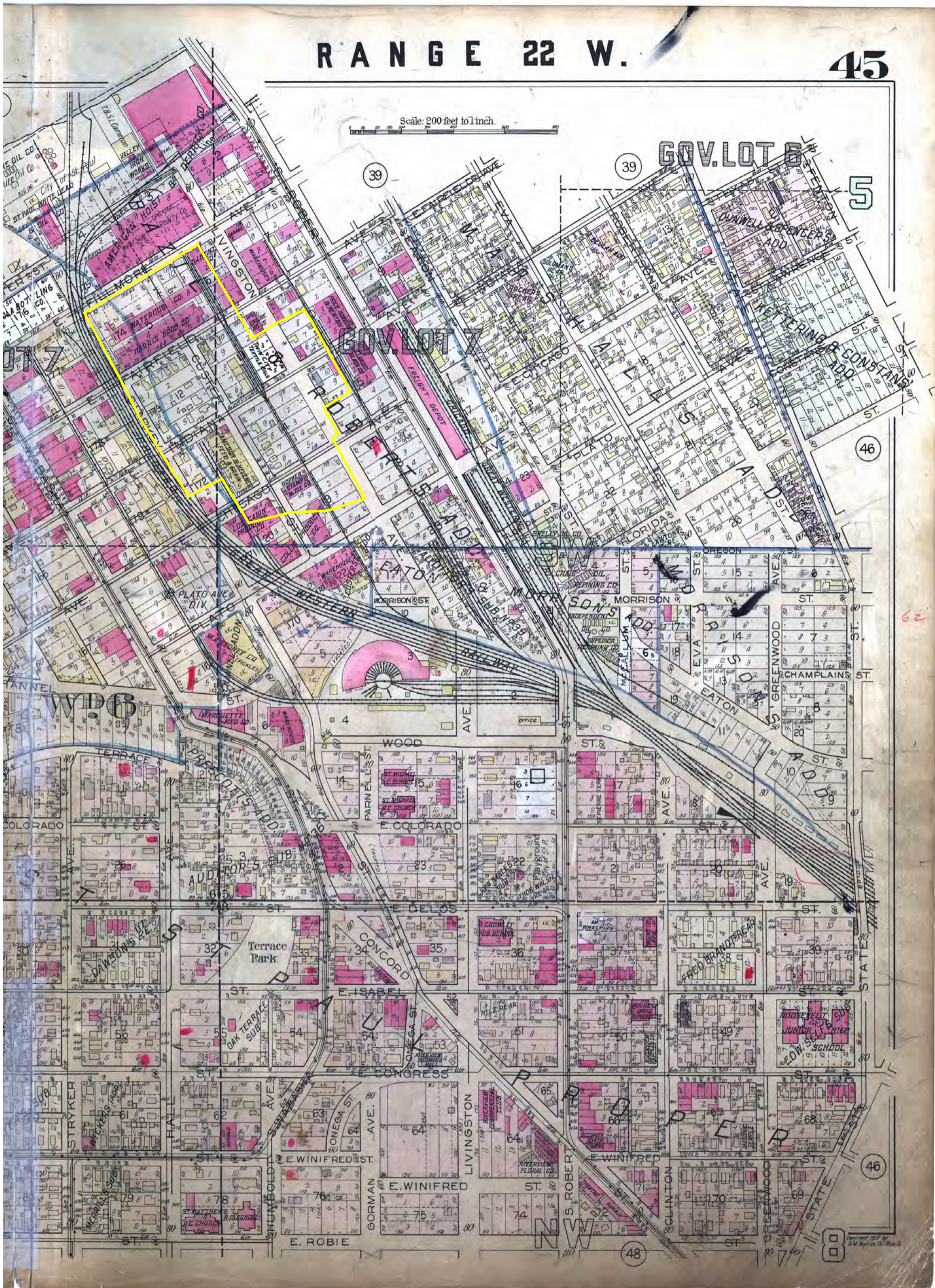
1928

Saint Paul, MN
 HIG Project No. 1513938
 ©2015 Historical Information Gatherers, Inc.



RANGE 22 W.

45



www.historicalinfo.com

Map Type: Real Estate Atlas
Publisher: G. M. Hopkins

1928

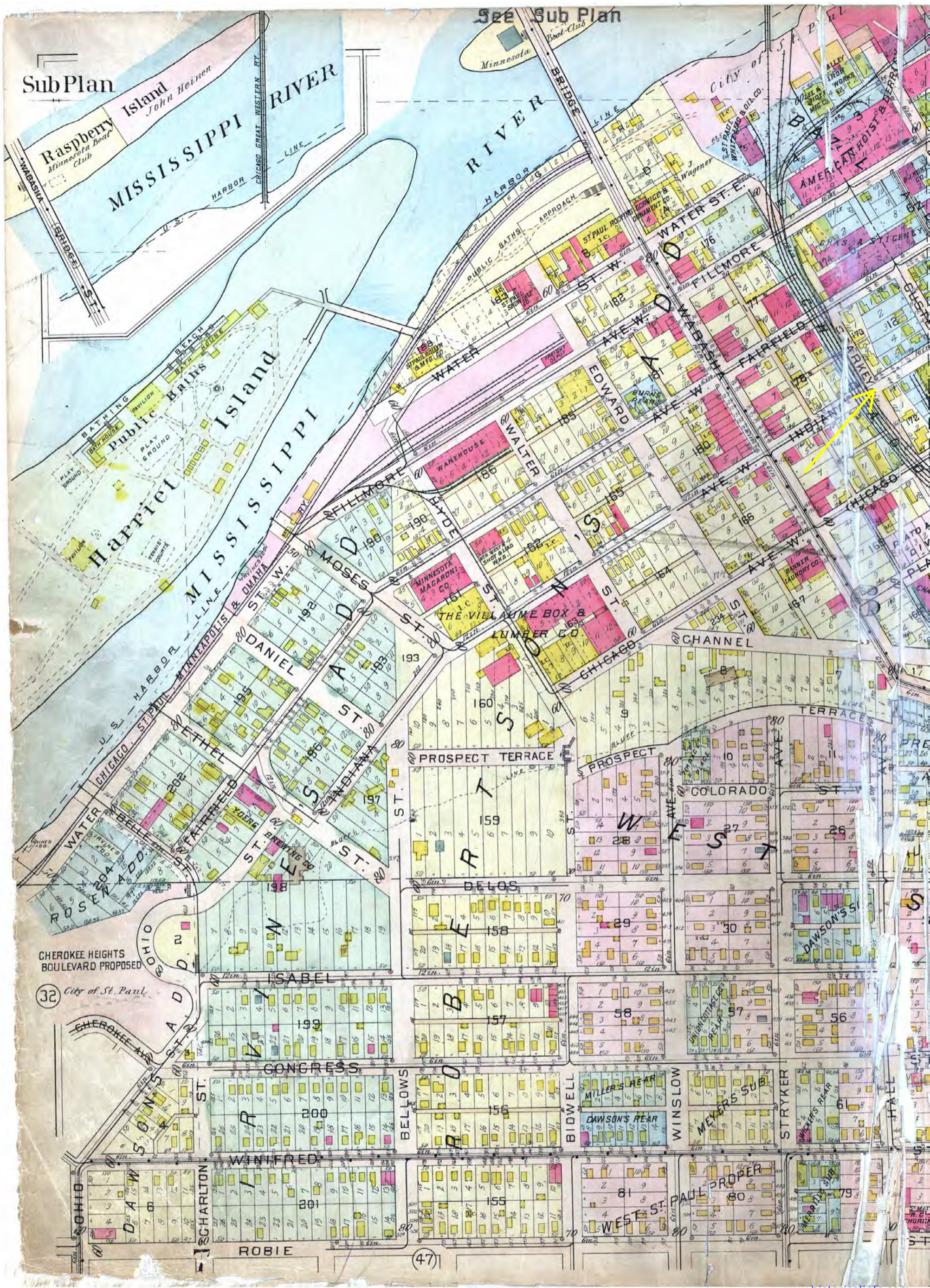
Saint Paul, MN

Map Date: 1928
Revised Date:
Republished:
Sheet Number: 45R

HIG Project No. 1513938

©2015 Historical Information Gatherers, Inc.





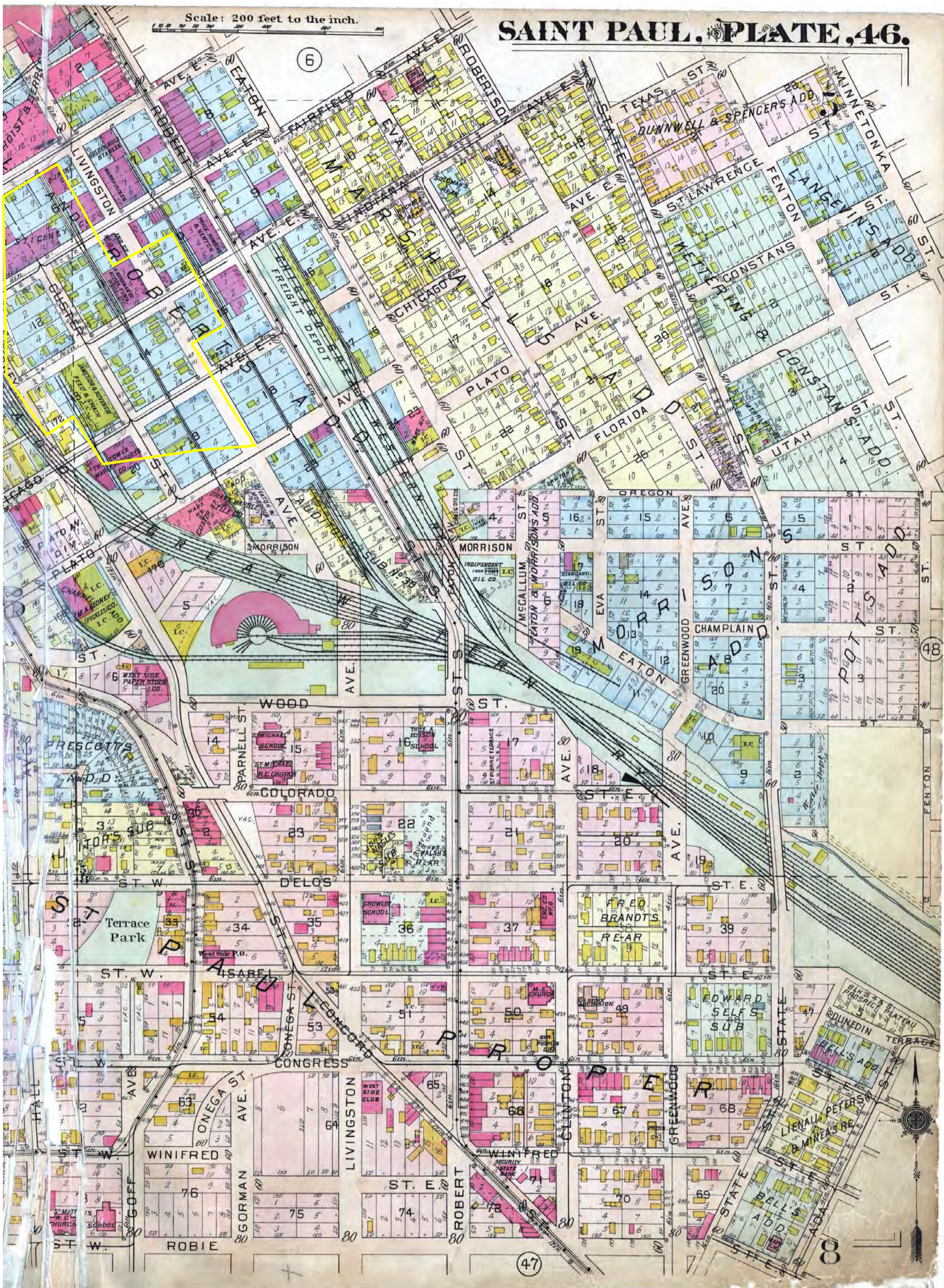
www.historicalinfo.com

Map Type: Real Estate Atlas
 Publisher: G. M. Hopkins
 Map Date: 1916
 Revised Date:
 Republished:
 Sheet Number: 46L

1916

Saint Paul, MN
 HIG Project No. 1513938
 ©2015 Historical Information Gatherers, Inc.





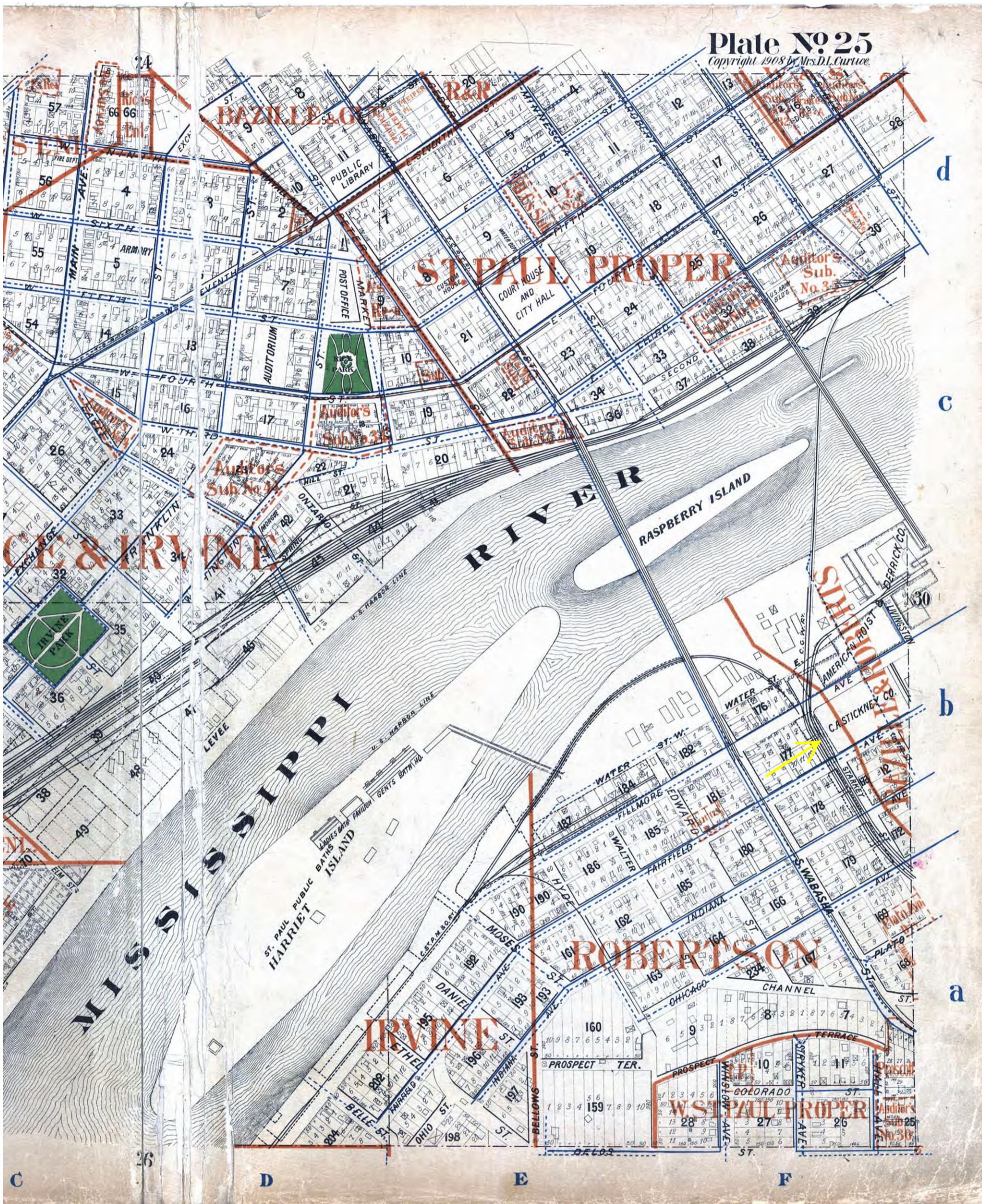
www.historicalinfo.com

Map Type: Real Estate Atlas
 Publisher: G. M. Hopkins
 Map Date: 1916
 Revised Date:
 Republished:
 Sheet Number: 46R

1916

Saint Paul, MN
 HIG Project No. 1513938
 ©2015 Historical Information Gatherers, Inc.





www.historicalinfo.com

Map Type:	Real Estate Atlas
Publisher:	David L. Curtice
Map Date:	1908
Revised Date:	
Republished:	
Sheet Number:	25R

1908

Saint Paul, MN

HIG Project No. 1513938

©2015 Historical Information Gatherers, Inc.





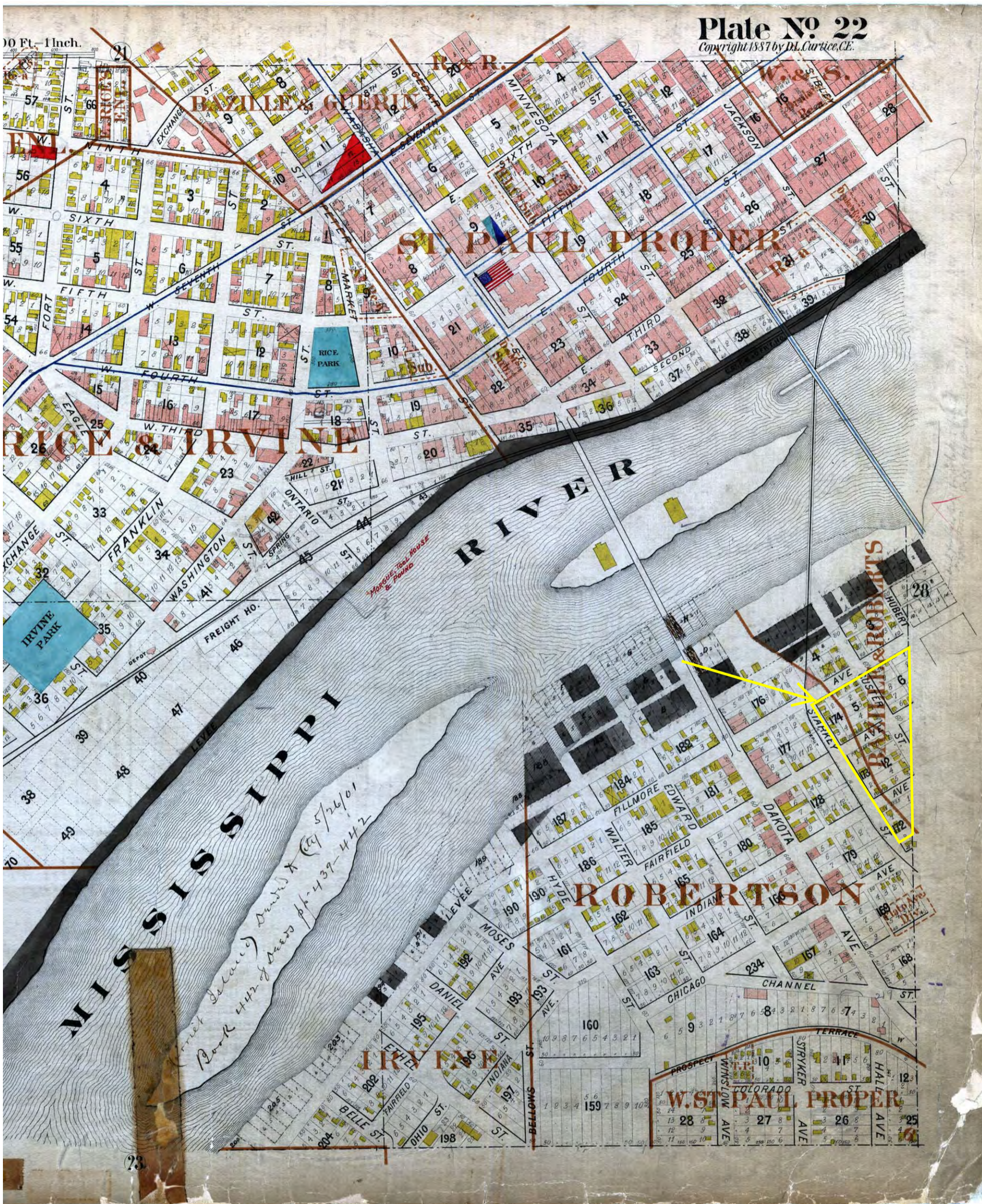
www.historicalinfo.com

Map Type: Real Estate Atlas
 Publisher: David L. Curtice
 Map Date: 1908
 Revised Date:
 Republished:
 Sheet Number: 30L

1908

Saint Paul, MN
 HIG Project No. 1513938
 ©2015 Historical Information Gatherers, Inc.





www.historicalinfo.com

Map Type:	Real Estate Atlas
Publisher:	David L. Curtice
Map Date:	1887
Revised Date:	
Republished:	
Sheet Number:	22R

1887

Saint Paul, MN

HIG Project No. 1513938

©2015 Historical Information Gatherers, Inc.





www.historicalinfo.com

Map Type: Real Estate Atlas
 Publisher: David L. Curtice
 Map Date: 1887
 Revised Date:
 Republished:
 Sheet Number: 28L

1887

Saint Paul, MN
 HIG Project No. 1513938
 ©2015 Historical Information Gatherers, Inc.



Appendix E

Site Photographs

PHOTOGRAPHS



Photo 1: Looking northerly along Livingston St from E Fairfield Ave.

Photo 2: Looking northwest from Livingston St at E Fairfield Ave.



PHOTOGRAPHS



Photo 3: Looking west from Livingston St at E Fairfield Ave.

Photo 4: Looking southwest from Livingston St at E Fairfield Ave.



PHOTOGRAPHS



Photo 5: Looking northerly along Livingston St from E Fairfield Ave.

Photo 6: Pile of debris, including recycled concrete, concrete chunks and sand/gravel, west of ramp.



PHOTOGRAPHS



Photo 7: Remaining wall and parking surface along E Fillmore Ave

Photo 8: East side of remaining building.



PHOTOGRAPHS



Photo 9: Burn substance remains west side of remaining building.

Photo 10: Railroad ties, pallets, lumber at southwest corner.



PHOTOGRAPHS



Photo 11: Remains of storm water catch basin at E Indian Ave and Custer St.

Photo 12: Railroad rail on ground surface, not in alignment with known spur locations.



PHOTOGRAPHS



Photo 13: Concrete wash, east of Livingston St.

Photo 14: Discarded bikes and refrigerator, east of Livingston St.



PHOTOGRAPHS



Photo 15: Radom household items and garbage, east of Livingston St.

Photo 16: Discarded tires, east of Livingston St.



Appendix F

Resumes



Gail A. Cederberg, Ph.D.

Vice President, Environmental Services Division



Education

Fellow, Public Policy, Humphrey Institute of Public Affairs, University of Minnesota, 2008

Ph.D. Civil/Water Resources Engineering
Stanford University, 1984

M.S. Civil/ Environmental Engineering
Stanford University, 1984 and 1978

B.A. Physics, Carleton College, 1977

Registrations/Certifications

40-hour OSHA-approved Hazmat training, supervisor, and annual refresher courses

RCRA Hazardous Waste Certification

Employment

American Engineering Testing, Inc.

Principal Engineer, Environmental Services Group, 2010 – present

Environmental Consulting for the Business Community, Principal Engineer, 2008-2010

Imation Corp.
Director, Global Environmental, Health and Safety, 2003-2008; Senior Remediation and Environmental Compliance Specialist, 1997-2003

GeoTrans, Inc.
Principal and Operations Manager, 1993-1997

Environ Corp.
Remediation and Engineering Manager, 1988 – 1993

Los Alamos National Laboratory
Hydrogeologist and Groundwater Modeler, 1984-1988

Professional Memberships

Midway Chamber of Commerce, Board Member
Co-Chair Economic Development Committee

Environmental Initiative; Business Committee, 2007-present; Member of the Year, 2011

Air & Waste Management Association

American Geophysical Union

Sigma Xi

AET Responsibilities

- Project management, business development, project-related work, and senior technical review of projects.
- Clients served include commercial, industrial, manufacturing, and government sectors.
- Project experience includes comprehensive environmental, health and safety compliance & audit programs; air emissions assessments and permitting; brownfields redevelopment; due diligence for property transfers; RCRA, US EPA CERCLA/Superfund, and state-specific remedial investigations and remedial actions; and solid and hazardous waste management.
- Development of ISO 14001 and environmental management systems and EHS auditing and training programs.
- Expert in sustainability and green initiatives.
- Experienced facilitator for environmental stakeholder groups, community groups, and business and agency interactions.

Project Experience

Central Corridor Brownfield Assessment 2011-2013

Program Manager for the City of St. Paul's Central Corridor Brownfield Assessment Project; funded by a U.S. EPA grant. Conducting environmental assessments and remediation of multiple properties that have redevelopment potential. Developed EPA-approved Quality Assurance Project Plans and Sampling and Analysis Plans. AET was awarded the first project from the City and assisted with securing \$2.2 million in grant funding for property acquisition and remediation.

Energy Park 2011-2013

Program Manager for the environmental issues and assessment related to the installation of underground utilities in Energy Park for the St. Paul Port Authority. Providing overall management for Phase I and Phase II ESAs, Response Action Plan, and Response Action Implementation under the MPCA VIC Program.

Whitmoyer Superfund Site

Led the \$200 million remedial design and remediation of the arsenic-contaminated Whitmoyer Superfund Site. Oversaw a multi-disciplined staff of EHS professional and remediation contractors. Responsible for EAWs, EISs, technical reports, budgets, schedules, and communications with agencies, communities, and responsible parties. Remediation included a pump-and-treat groundwater system, excavation of contaminated soils and sludges, demolition of buildings, off-site incineration, and Level-B removal of wastes from storage areas. Property returned to a city park.

Imation Corp. Property Assessments and Remediation

Managed the \$6 million corporate program for groundwater, soil, RCRA, and asbestos remediation programs. Conducted Phase I and Phase II Environmental Site Assessments for all properties, evaluated the costs and liabilities associated with the sale and purchase of businesses, and managed consultative relationships.



C.V.(Trey) Howard III, P.G., (MN, WI) CHMM

Senior Geologist



Education

B.S. Geology & Geophysics, University of Wisconsin, Madison, 1985

Registrations/Certifications

Licensed Professional Geologist, States of Minnesota and Wisconsin

Certified Hazardous Materials Manager No. 14311, Institute of Hazardous Materials Management

Certified Professional Geologist No. 10582, American Institute of Professional Geologists

Residential Mitigation Provider, National Radon Proficiency Program

40-hour OSHA HAZWOPER training, 1990;
OSHA Annual 8 hr HAZWOPER refresher courses

Employment

American Engineering Testing, Inc.
Senior Geologist, 2005 – present

Omni Environmental, Inc.
Senior Project Geologist, 1997-2005

Twin City Testing Corporation
Environmental Geologist, 1990-1997

Professional Memberships

American Institute of Professional Geologists, MN Section
Secretary/Treasurer 2004-2007
Minnesota Ground Water Association
Alliance of Hazardous Materials Professionals, North Star
Chapter Director at Large 2010-2011

AET Responsibilities

- Supervise and manage environmental projects of various phases and complexities in several different states
- Develop corrective action designs and response action plans
- Negotiate clean-up goals that are agreeable to the responsible party and the regulatory agency
- Oversee installation and permitting of remediation systems
- Conduct compliance testing for remediation systems and report results to regulators
- Draft and review reports for various projects
- Prepare and review proposals; monitor project budgets

Project Experience

Mississippi Market, St. Paul MN October 2014 – August - 2015

AET oversaw the implementation of the RAP/CCP activities including off-site soils disposal and installation of the vapor mitigation system. Specifications for the Sub-Slab Venting System were designed by Mr. Howard. The design detailed the use of a granular base course and for an easy-to-trim layer to go on top of the granular base course. An easy-to-trim layer was not used; however, the overall performance of the Sub-Slab Venting System was not impacted by the absence of an easy-to-trim layer. A gradation of the material used for the granular base course showed the material has less than 5% passing the 200 sieve which, exceeded the specifications.

Sowles Properties, Eagan MN – 2012- Present

Chlorinated solvents were detected in soil vapors greater than regulatory levels for acute exposure. Mr. Howard proposed source area soil vapor extraction (SVE) and sub-slab depressurization (SSD). The MPCA approved Mr. Howard's Response Action Plan (RAP). A pilot test was performed. Mr. Howard designed the SVE and SSD remediation system per MPCA guidance and the results of the pilot test and was approved by the MPCA. Bids for the system installation were collected and reviewed by AET. Once a contractor was selected, the system installation was overseen by Mr. Howard. The system has reduced the soil vapors to acceptable levels.

Metro Transit SWLRT OMF, Hopkins, MN - 2015-Present

Metro Transit discovered chlorinated solvent contaminant concentrations above MPCA standards for potential soil vapor under the proposed Southwest West Light Rail Train (SWLRT) Operations and Maintenance Facility (OMF). AET designed the soil vapor mitigation system for the 143,000 square feet planned facility. Because of the numerous protrusions from pits, elevator shafts, etc., AET recommended a spray on vapor barrier (Liquid Boot). The spray on vapor barrier can be sprayed on the walls of pits and around protrusions which will be less labor intensive and time consuming. Our estimates indicated, the spray on vapor barrier is comparable in price to the conventional poly vapor barrier installation. A good feature about Liquid Boot is that equipment can be driven on it after application. Equipment is not supposed to be driven on conventional poly vapor barriers.



Susan K. Mickus, P.G.

Project Geologist



Education

B.S. Geology, Bradley University, 1991

Registrations/Certifications

Licensed Professional Geologist #40846, State of Minnesota, since 2001

40-hour OSHA HAZWOPER training, 1992;
OSHA Annual 8 hour HAZWOPER refresher course

Certified Minnesota Asbestos Inspector No. AI11601, Minnesota Department of Health

Employment

American Engineering Testing, Inc.

Geologist II, 1998-2003, 2008-2009, 2012-Present

EnPro Assessment Corporation, St. Paul
Project Manager, 2006-2012, 1995;
Senior Information Specialist/Senior Field Technician, 1993-1995;
Information Specialist/Field Technician, 1992-1993

Maxim Technologies, Inc., St. Paul
Geologist/Project Manager II, 1995-1999

Bradley University, Geology Department, Peoria, IL
Teaching Assistant 1989-1991

Professional Memberships

American Institute of Professional Geologists, Secretary/Treasurer
2008-2011

Geological Society of America, member
Minnesota Ground Water Association, member

AET Responsibilities

- Conduct environmental audits and assessments
- Asbestos and hazardous material surveys
- Environmental due diligence at construction sites
- Reporting for various projects
- Prepare proposals and monitor project budgets
- Manage communications with regulatory agencies

Project Experience

3M/Beacon Bluff, St. Paul, MN 2008 to present

The 3M/Beacon Bluff an award-winning, 45-acre, brownfield redevelopment site. Ms. Mickus has performed duties as an environmental technician, and assisted in preparation of reports including; asbestos inspections/regulated waste surveys, Phase I and Phase II ESAs, and implementation reports.

West Side Flats, St. Paul, MN 2016 to present

AET is currently assisting the City of St. Paul and the Environmental Protection Agency (EPA) with redeveloping the former, industrial West Side Flats (WSF) area. Ms. Mickus is currently managing and directing environmental data collection for multiple properties within the West Side Master Plan project area and conducting a Phase I ESA on the Fillmore Site portion of the WSF.

Multi-Site Portfolios for Phase I ESA

AET recently conducted 16 Phase I ESAs for environmental due diligence to support the transfer of 16 leased truck repair facilities in Minnesota, Wisconsin and South Dakota. Ms. Mickus managed collection of environmental data, completed site visits and completed Phase I ESA reports.

Multi-Site Portfolios for Phase I ESA

AET is currently conducting Phase I ESAs for environmental due diligence to support a client in obtaining leases on a portion of 20 undeveloped properties in Minnesota. Ms. Mickus is managing the project including collection of environmental data, completing site visits, and report preparation.

Diverse Project Types and Clients

Performed environmental consulting and testing services on construction, redevelopment, commercial, industrial, residential, agricultural, drainage, and parks projects for diverse clients including state and municipal governments, developers, construction/earthwork contractors, banks, lawyers, and private individual



Mike Hultgren, P.G., C.P.G.

Senior Environmental Scientist



Education

Master of Science, Geology, University of New Mexico, 1986

Bachelor of Science, Geology, Stephen F. Austin State University, 1982

Registrations/Certifications

Certified Professional Geologist CPG #9292

Licensed Professional Geologist #30599, State of Minnesota

Licensed Professional Geologist #504-013, State of Wisconsin

40-hour OSHA HAZWOPER training;
Annual OSHA 8 hr HAZWOPER refresher courses

Employment

American Engineering Testing, Inc. (AET)
Senior Geologist, 2013-Present

Cardno ATC
Environmental Due Diligence Manager, 2008-2013

Pinnacle Engineering
Environmental Group Manager/Senior Project Manager 1997-2008

Enviroscience
Geologist/Project Manager 1993-1997

Twin City Testing Corporation
Geologist/Assistant Project Manager 1991-1993

LAC Minerals (USA), Inc.
Exploration Geologist 1986-1991

Professional Memberships

American Institute of Professional Geologists, Past President
Minnesota Section, Education Committee Chair, 2006 National
Convention Trip Co-Chair

Minnesota Groundwater Association

Minnesota Center for Mineral Resource Education, Vice Chair,
Administration

Minnesota Brownfields

Responsibilities at AET

- Supervise regional environmental staff, responsible for expansion of regional environmental presence of AET
- Supervise and manage environmental projects of various phases and complexities, including brownfield redevelopment, agricultural cleanups, petroleum/solvent investigations/remediation
- Client, stakeholder and regulator relations
- Coordinate field services
- Prepare reports, proposals and contracts

Project Experience

Former Paper Mill - Minnesota

Conducting Phase I and II assessments of former paper mill in central Minnesota to evaluate potential impacts from historical industrial use. Concerns involve past uses for paper manufacture, various chemical storage and processing, equipment maintenance, underground hoists, and former gas station located on the site. Entered client into MPCA Voluntary Brownfield program to obtain No Action assurances to facilitate redevelopment of brownfield site for future use.

Environmental Due Diligence, Industrial Property - Minnesota

Conducted Phase I ESAs on two parcels in Minneapolis that were part of a MN superfund site (former plating operation with solvent/metals impacts to soil and groundwater) on which active remediation was taking place and a RAP for site redevelopment had been prepared. Client considering redeveloping site for multi-residential and retail use. Entered client into MPCA VIC program to obtain No Association letters and assisted in negotiations between client, MPCA and seller. Conducted a soil gas vapor survey and collected soil gas samples for analysis. Evaluated site for delisting from MN Superfund program and prepared budget for client for implementation of approved RAP.

Grain Facility Expansion Project - Minnesota

Conducted Phase I and II environmental assessments to evaluate degree of impact from former petroleum bulk plants on agricultural site in southwestern Minnesota. Entered client into MPCA Voluntary Brownfield Program to obtain approval of response actions. Prepared response action and contingency plans to manage impacted soils encountered during expansion project. Provided field staff to screen soils to determine final disposition and prepared implementation report to obtain file closure from MPCA.