



INDIAN MOUNDS PARK BOUNDARY

E PLUM ST

E CHERRY ST

N MARIA AVE

E SHORT ST





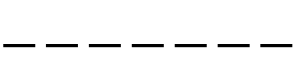




MOUNDS BLVD


E MAIN AVE

REMOVE TREE

CLEAR BRUSH 5'-0" FROM TRAIL & TRIM LOW HANGING BRANCHES

LEGEND

-  FULL DEPTH TRAIL RECONSTRUCTION
-  PAVEMENT REPLACEMENT & AGGREGATE PREPARATION
-  REMOVE SIDEWALK/TRAIL
-  AGGREGATE WALK
-  INDIAN MOUNDS PARK BOUNDARY
-  NEW OR EXISTING BENCH
-  NEW OR IMPROVED OVERLOOK VIEW
-  REMOVE EXISTING BENCH
-  EXISTING MOUNDS



MATCHLINE - SEE SHEET 1





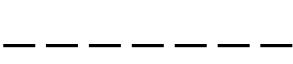




2


MATCHLINE - SEE SHEET 3



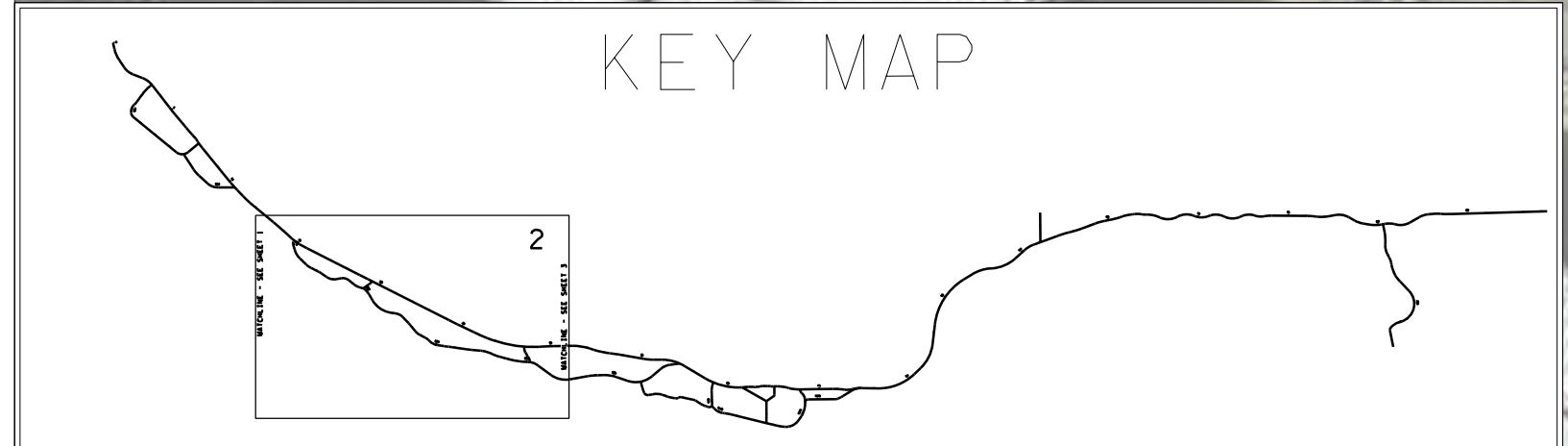
REMOVE INVASIVE SPECIES, UNHEALTHY TREES AND CLEAR BRUSH TO ENHANCE VIEW

LEGEND

-  FULL DEPTH TRAIL RECONSTRUCTION
-  PAVEMENT REPLACEMENT & AGGREGATE PREPARATION
-  REMOVE SIDEWALK/TRAIL
-  AGGREGATE WALK
-  INDIAN MOUNDS PARK BOUNDARY
-  NEW OR EXISTING BENCH
-  NEW OR IMPROVED OVERLOOK VIEW
-  REMOVE EXISTING BENCH
-  EXISTING MOUNDS




KEY MAP

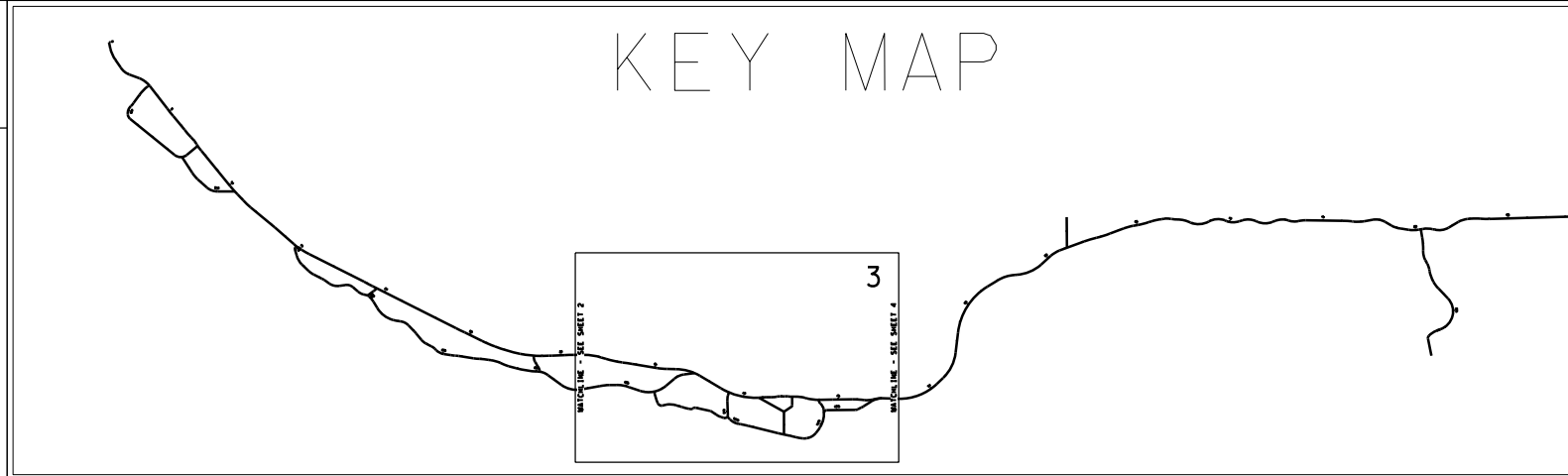


LEGEND

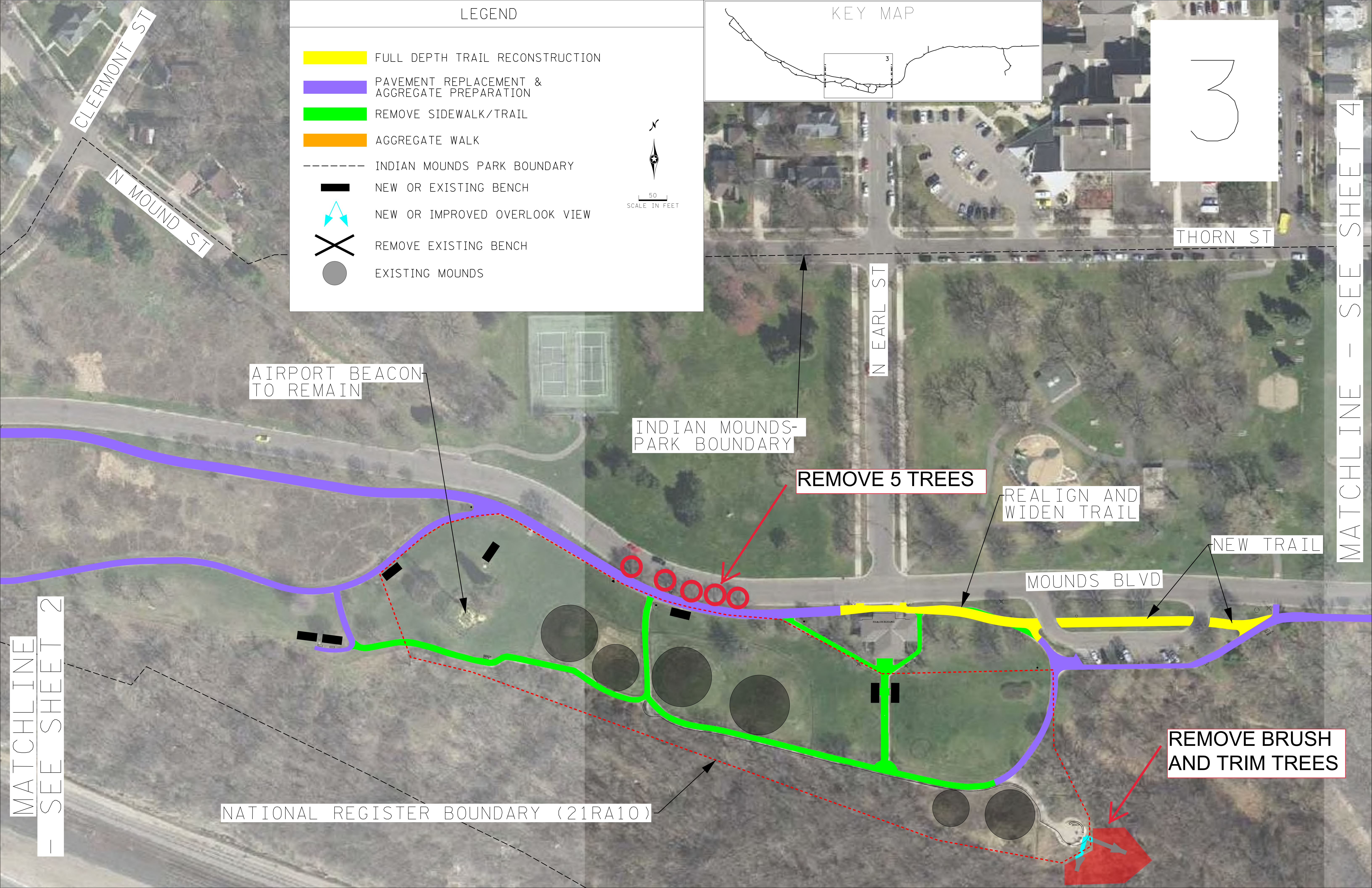
- FULL DEPTH TRAIL RECONSTRUCTION
- PAVEMENT REPLACEMENT & AGGREGATE PREPARATION
- REMOVE SIDEWALK/TRAIL
- AGGREGATE WALK
- INDIAN MOUNDS PARK BOUNDARY
- NEW OR EXISTING BENCH
- NEW OR IMPROVED OVERLOOK VIEW
- REMOVE EXISTING BENCH
- EXISTING MOUNDS



KEY MAP



3



CLERMONT ST

N MOUND ST

THORN ST

N EARL ST

MOUNDS BLVD

AIRPORT BEACON TO REMAIN

INDIAN MOUNDS-PARK BOUNDARY

REMOVE 5 TREES

REALIGN AND WIDEN TRAIL

NEW TRAIL

REMOVE BRUSH AND TRIM TREES

NATIONAL REGISTER BOUNDARY (21RA10)

MATCHLINE - SEE SHEET 2

MATCHLINE - SEE SHEET 4

4

MOVE TRAIL  
4' EAST TO  
IMPROVE  
ADA RAMP  
CONNECTION

BUR





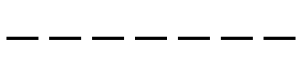




MOUNDS BLVD

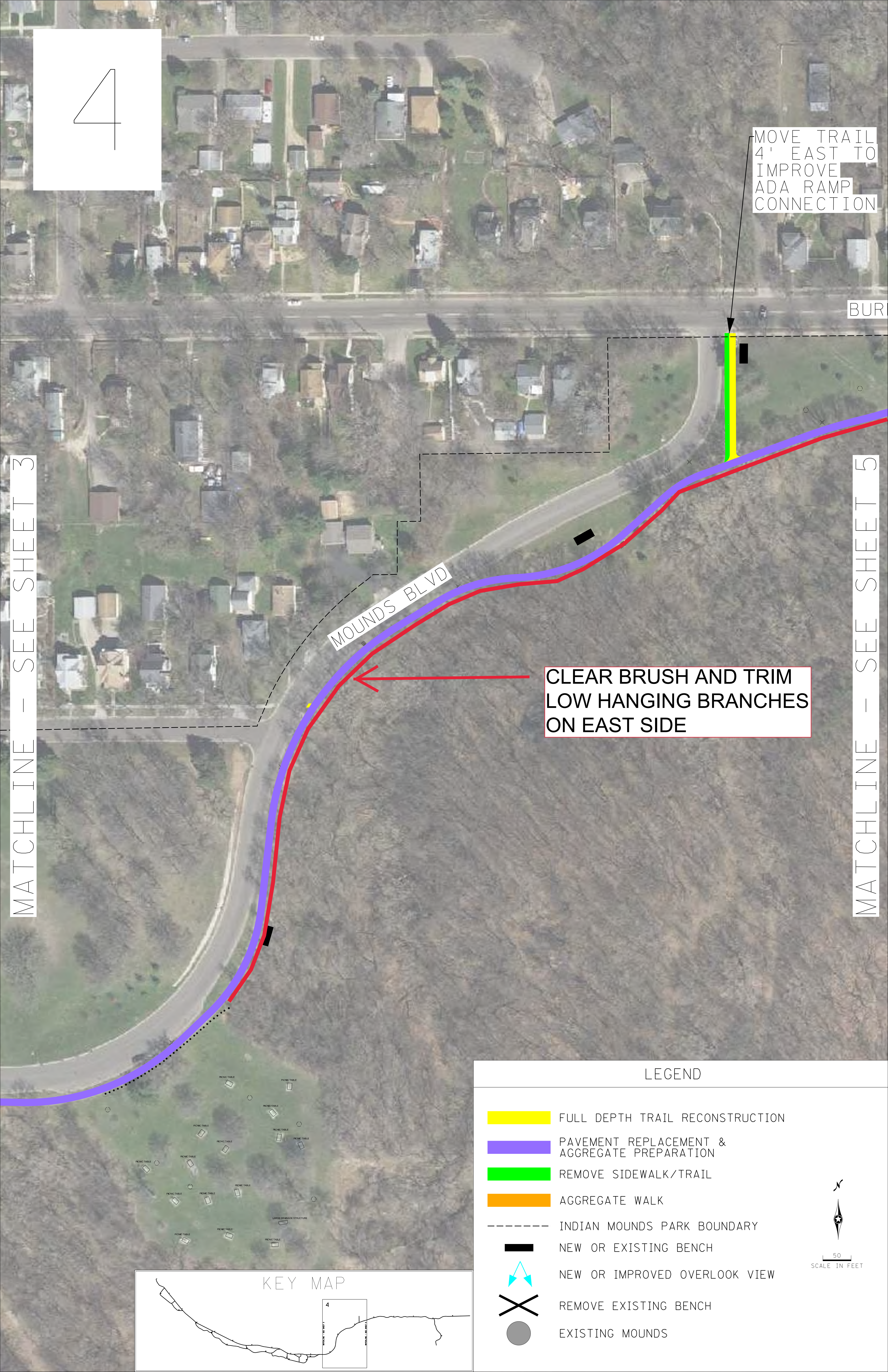
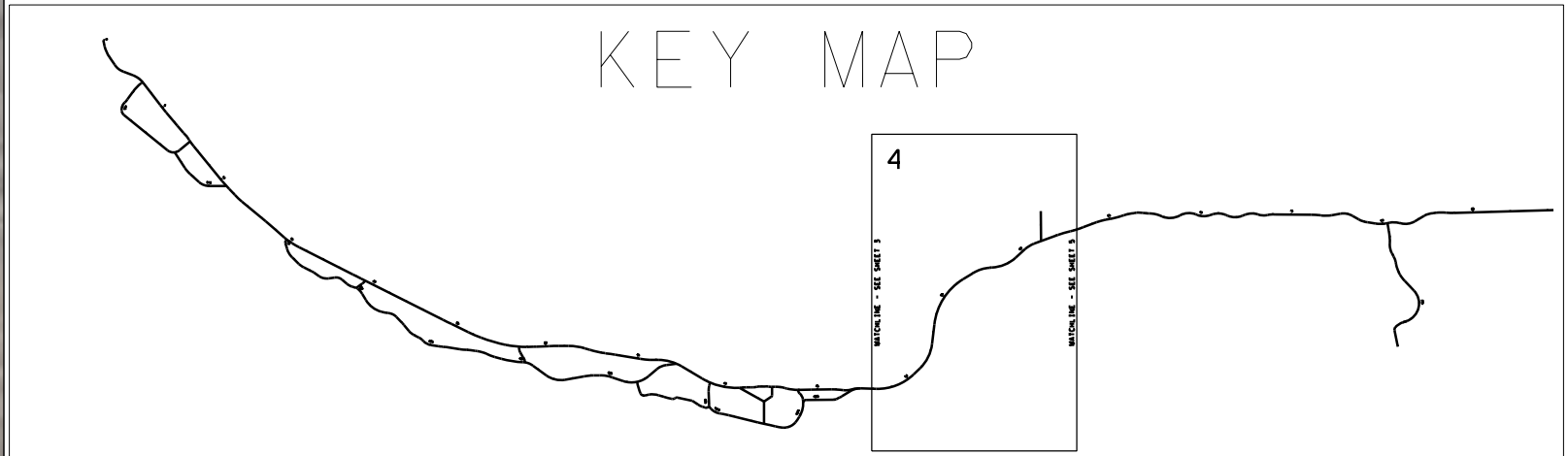

CLEAR BRUSH AND TRIM  
LOW HANGING BRANCHES  
ON EAST SIDE

MATCHLINE - SEE SHEET 3

MATCHLINE - SEE SHEET 5

LEGEND

-  FULL DEPTH TRAIL RECONSTRUCTION
-  PAVEMENT REPLACEMENT & AGGREGATE PREPARATION
-  REMOVE SIDEWALK/TRAIL
-  AGGREGATE WALK
-  INDIAN MOUNDS PARK BOUNDARY
-  NEW OR EXISTING BENCH
-  NEW OR IMPROVED OVERLOOK VIEW
-  REMOVE EXISTING BENCH
-  EXISTING MOUNDS



5

MOVE TRAIL  
4' EAST TO  
IMPROVE  
ADA RAMP  
CONNECTION

FUTURE BUMPUOT

JOHNSON PKWY

N ENGLISH  
ST

CLARENCE  
ST

BURNS AVE

PED RAMP CONNECTION  
TO JOHNSON PARKWAY TRAIL  
PROPOSED BUMP OUT

REALIGN TRAIL  
MEET DESIGN STANDARDS





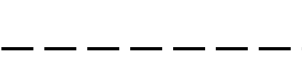




REMOVE INVASIVE SPECIES,  
UNHEALTHY TREES AND CLEAR BRUSH

MATCHLINE  
- SEE SHEET 4


MATCHLINE - SEE SHEET 6

INDIAN MOUNDS-  
PARK BOUNDARY

LEGEND

-  FULL DEPTH TRAIL RECONSTRUCTION
-  PAVEMENT REPLACEMENT & AGGREGATE PREPARATION
-  REMOVE SIDEWALK/TRAIL
-  AGGREGATE WALK
-  INDIAN MOUNDS PARK BOUNDARY
-  NEW OR EXISTING BENCH
-  NEW OR IMPROVED OVERLOOK VIEW
-  REMOVE EXISTING BENCH
-  EXISTING MOUNDS

50  
SCALE IN FEET



6



BURNS AVE

N ETNA ST

NEW PEDESTRIAN RAMP

TH 10 / US 61

REALIGN TRAIL MEET DESIGN STANDARDS

REMOVE INVASIVE SPECIES, UNHEALTHY TREES AND CLEAR BRUSH

REALIGN TRAIL MEET DESIGN STANDARDS

WARNER RD

MATCHLINE - SEE SHEET 5

LEGEND

-  FULL DEPTH TRAIL RECONSTRUCTION
-  PAVEMENT REPLACEMENT & AGGREGATE PREPARATION
-  REMOVE SIDEWALK/TRAIL
-  AGGREGATE WALK
-  INDIAN MOUNDS PARK BOUNDARY
-  NEW OR EXISTING BENCH
-  NEW OR IMPROVED OVERLOOK VIEW
-  REMOVE EXISTING BENCH
-  EXISTING MOUNDS



KEY MAP

