



INDIAN MOUNDS
PARK BOUNDARY

E PLUM ST

E CHERRY ST










N MARIA AVE


E SHORT ST

MOUNDS BLVD

E MCCLEAN AVE

LEGEND

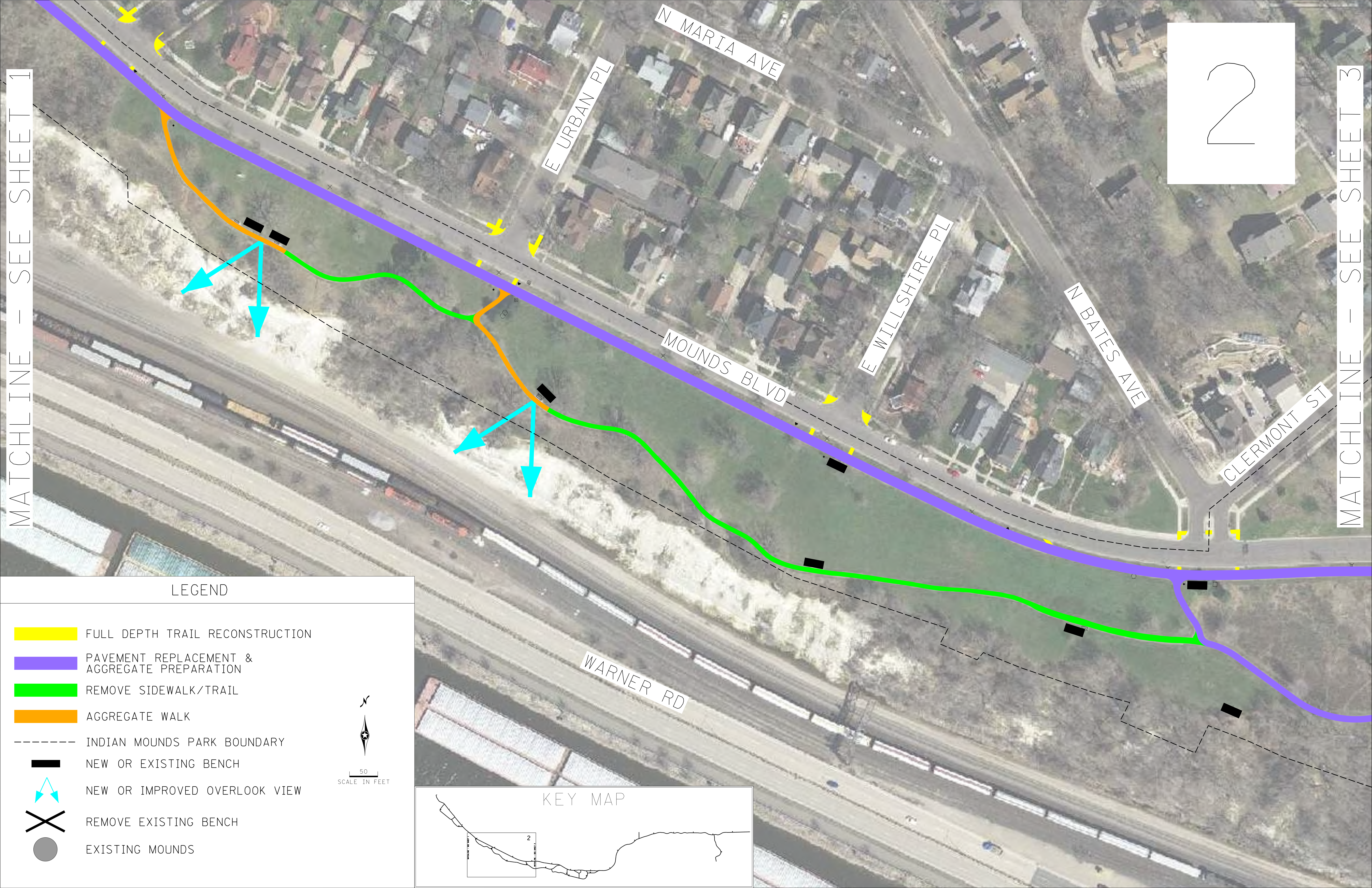
-  FULL DEPTH TRAIL RECONSTRUCTION
-  PAVEMENT REPLACEMENT & AGGREGATE PREPARATION
-  REMOVE SIDEWALK/TRAIL
-  AGGREGATE WALK
-  INDIAN MOUNDS PARK BOUNDARY
-  NEW OR EXISTING BENCH
-  NEW OR IMPROVED OVERLOOK VIEW
-  REMOVE EXISTING BENCH
-  EXISTING MOUNDS







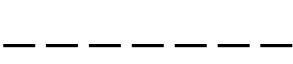




MATCHLINE - SEE SHEET 1


MATCHLINE - SEE SHEET 3

2

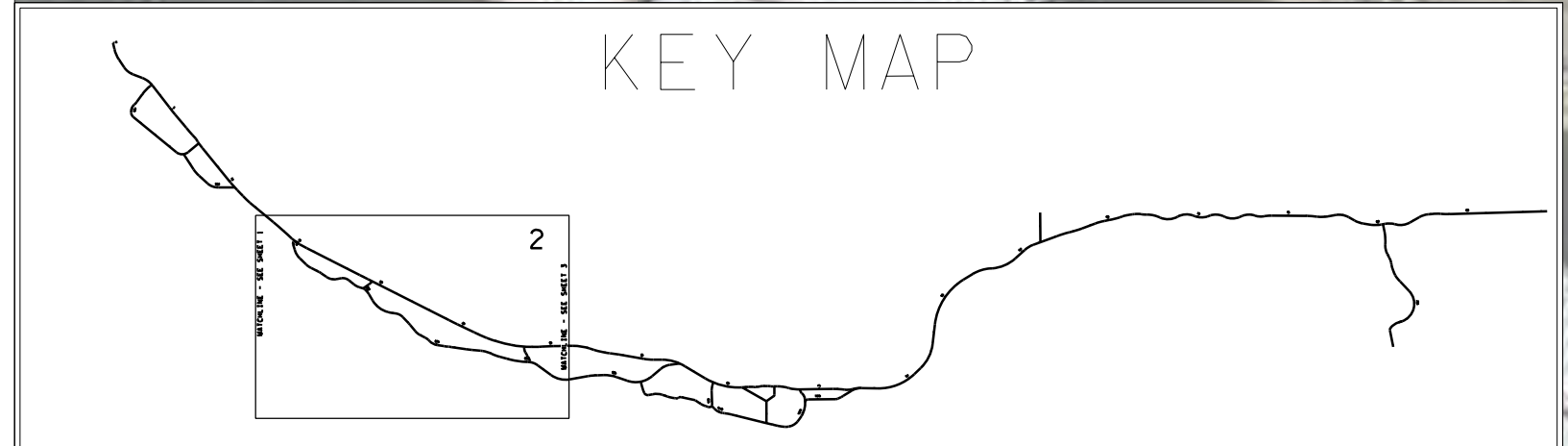


LEGEND





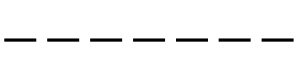




-  FULL DEPTH TRAIL RECONSTRUCTION
-  PAVEMENT REPLACEMENT & AGGREGATE PREPARATION
-  REMOVE SIDEWALK/TRAIL
-  AGGREGATE WALK
-  INDIAN MOUNDS PARK BOUNDARY
-  NEW OR EXISTING BENCH
-  NEW OR IMPROVED OVERLOOK VIEW
-  REMOVE EXISTING BENCH
-  EXISTING MOUNDS




KEY MAP


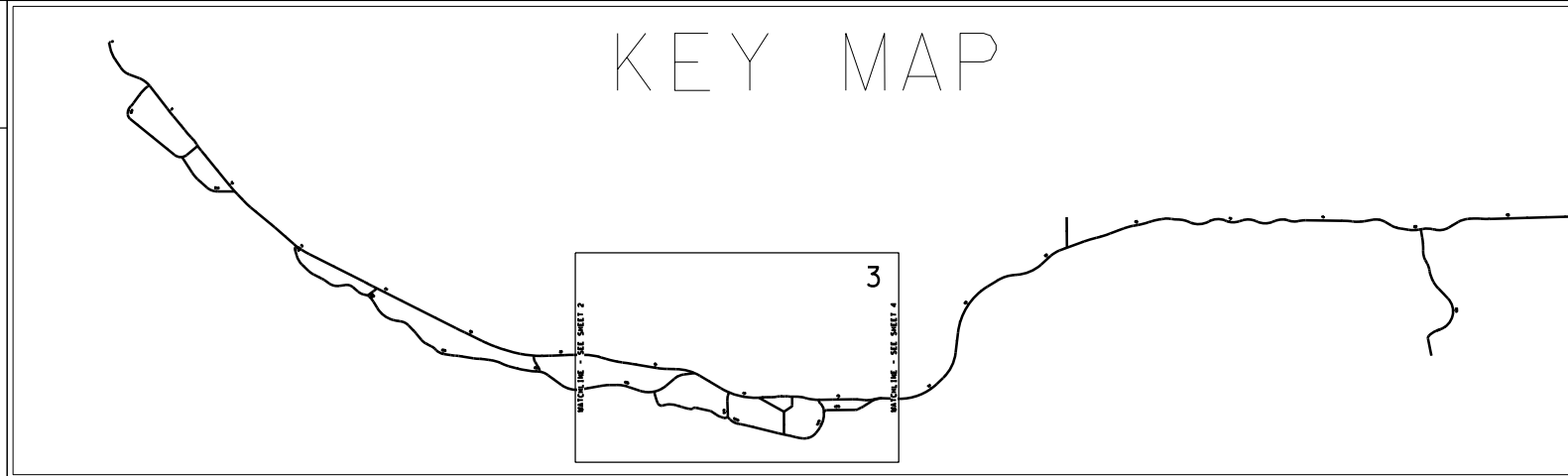


LEGEND

-  FULL DEPTH TRAIL RECONSTRUCTION
-  PAVEMENT REPLACEMENT & AGGREGATE PREPARATION
-  REMOVE SIDEWALK/TRAIL
-  AGGREGATE WALK
-  INDIAN MOUNDS PARK BOUNDARY
-  NEW OR EXISTING BENCH
-  NEW OR IMPROVED OVERLOOK VIEW
-  REMOVE EXISTING BENCH
-  EXISTING MOUNDS



KEY MAP



CLERMONT ST

N MOUND ST

THORN ST

N EARL ST

MOUNDS BLVD

AIRPORT BEACON TO REMAIN

INDIAN MOUNDS-PARK BOUNDARY

REALIGN AND WIDEN TRAIL

NEW TRAIL

NATIONAL REGISTER BOUNDARY (21RA10)

MATCHLINE - SEE SHEET 2

MATCHLINE - SEE SHEET 4

4

MOVE TRAIL
4' EAST TO
IMPROVE
ADA RAMP
CONNECTION





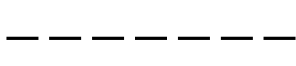




BUR

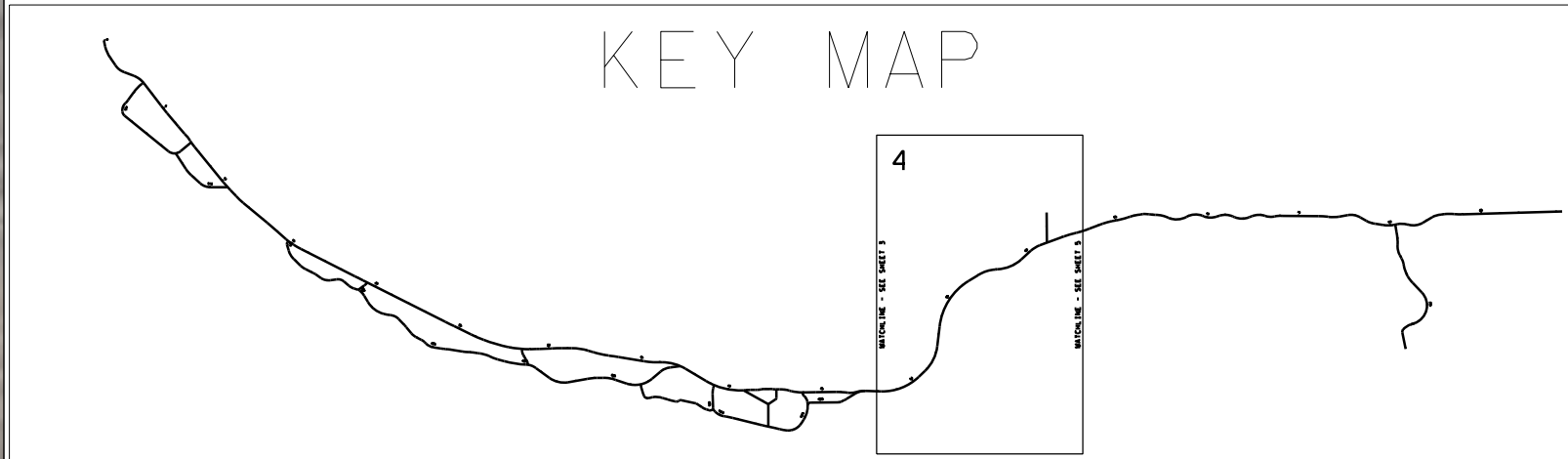

MOUNDS BLVD

MATCHLINE - SEE SHEET 3

MATCHLINE - SEE SHEET 5

LEGEND

-  FULL DEPTH TRAIL RECONSTRUCTION
-  PAVEMENT REPLACEMENT & AGGREGATE PREPARATION
-  REMOVE SIDEWALK/TRAIL
-  AGGREGATE WALK
-  INDIAN MOUNDS PARK BOUNDARY
-  NEW OR EXISTING BENCH
-  NEW OR IMPROVED OVERLOOK VIEW
-  REMOVE EXISTING BENCH
-  EXISTING MOUNDS



5

MOVE TRAIL
4' EAST TO
IMPROVE
ADA RAMP
CONNECTION

FUTURE BUMPUOT

BURNS AVE

JOHNSON PKWY

N ENGLISH
ST

CLARENCE
ST

PED RAMP CONNECTION
TO JOHNSON PARKWAY TRAIL
PROPOSED BUMP OUT










REALIGN TRAIL
MEET DESIGN STANDARDS



MATCHLINE
- SEE SHEET 4


MATCHLINE - SEE SHEET 6

INDIAN MOUNDS-
PARK BOUNDARY

LEGEND

-  FULL DEPTH TRAIL RECONSTRUCTION
-  PAVEMENT REPLACEMENT & AGGREGATE PREPARATION
-  REMOVE SIDEWALK/TRAIL
-  AGGREGATE WALK
-  INDIAN MOUNDS PARK BOUNDARY
-  NEW OR EXISTING BENCH
-  NEW OR IMPROVED OVERLOOK VIEW
-  REMOVE EXISTING BENCH
-  EXISTING MOUNDS



 SCALE IN FEET



6



BURNS AVE

N ETNA ST

NEW PEDESTRIAN RAMP

TH 10 / US 61

REALIGN TRAIL MEET DESIGN STANDARDS


REALIGN TRAIL MEET DESIGN STANDARDS

WARNER RD

MATCHLINE - SEE SHEET 5

LEGEND

-  FULL DEPTH TRAIL RECONSTRUCTION
-  PAVEMENT REPLACEMENT & AGGREGATE PREPARATION
-  REMOVE SIDEWALK/TRAIL
-  AGGREGATE WALK
-  INDIAN MOUNDS PARK BOUNDARY
-  NEW OR EXISTING BENCH
-  NEW OR IMPROVED OVERLOOK VIEW
-  REMOVE EXISTING BENCH
-  EXISTING MOUNDS



KEY MAP

