

INDIAN MOUNDS REGIONAL PARK

WELCOME!

5:00 pm	Smudging Ceremony
5:30 pm	Welcome and Staff Introductions
5:35 pm	Project Background and Goals
5:45 pm	Geophysical Results
5:55 pm	Project Improvements
6:00 pm	Trail Reconstruction Project
6:20 pm	Next Steps
6:30pm	Questions
GOAL:	Review and provide feedback on the preliminary trail alignments and trail connections.

INDIAN MOUNDS REGIONAL PARK

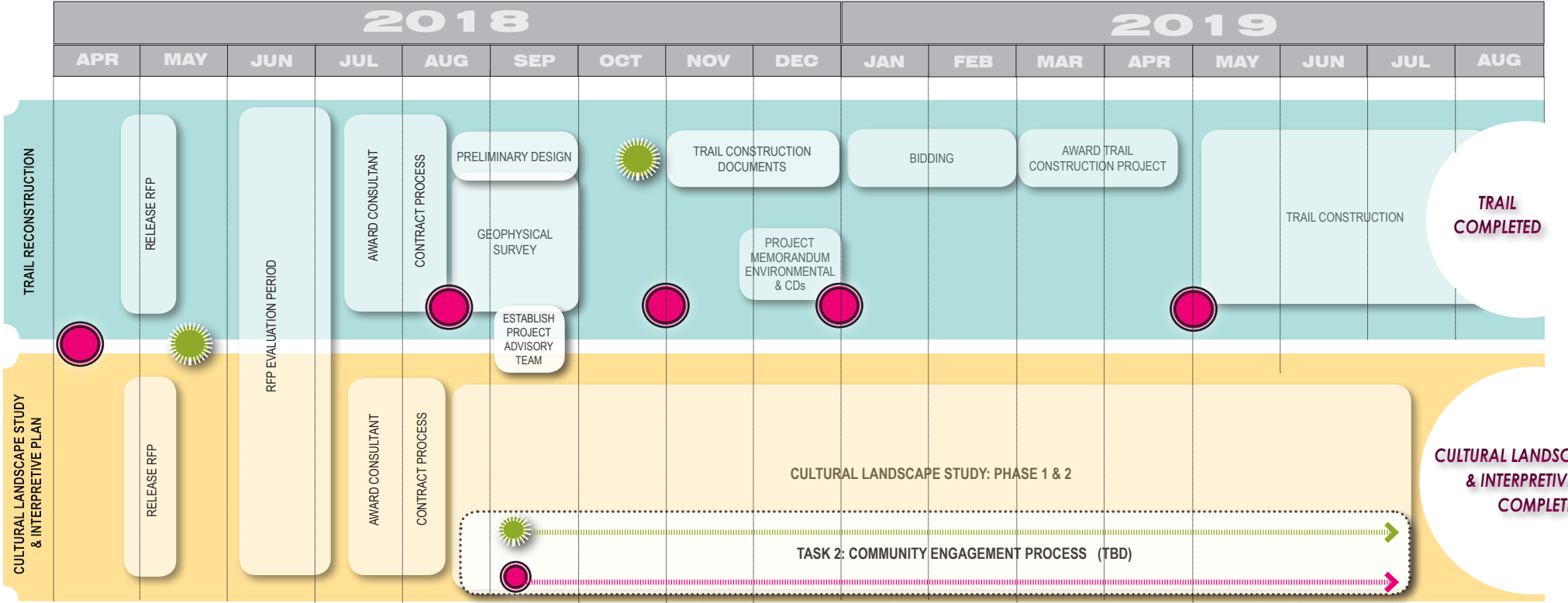
PROJECT BACKGROUND



1. TWO PROJECTS SIMULTANEOUSLY:
 - TRAIL RECONSTRUCTION (FEDERAL/LEGACY FUNDS)
 - CULTURAL LANDSCAPE STUDY (CLS)
2. FEDERAL 106 PROCESS:
 - MINNESOTA INDIAN AFFAIRS COUNCIL (MIAC)
 - TRIBAL HISTORIC PRESERVATION OFFICES (THPO)
 - COMMUNITY
3. CULTURALLY SENSITIVE AREA
 - GEOPHYSICAL SURVEY



INDIAN MOUNDS REGIONAL PARK

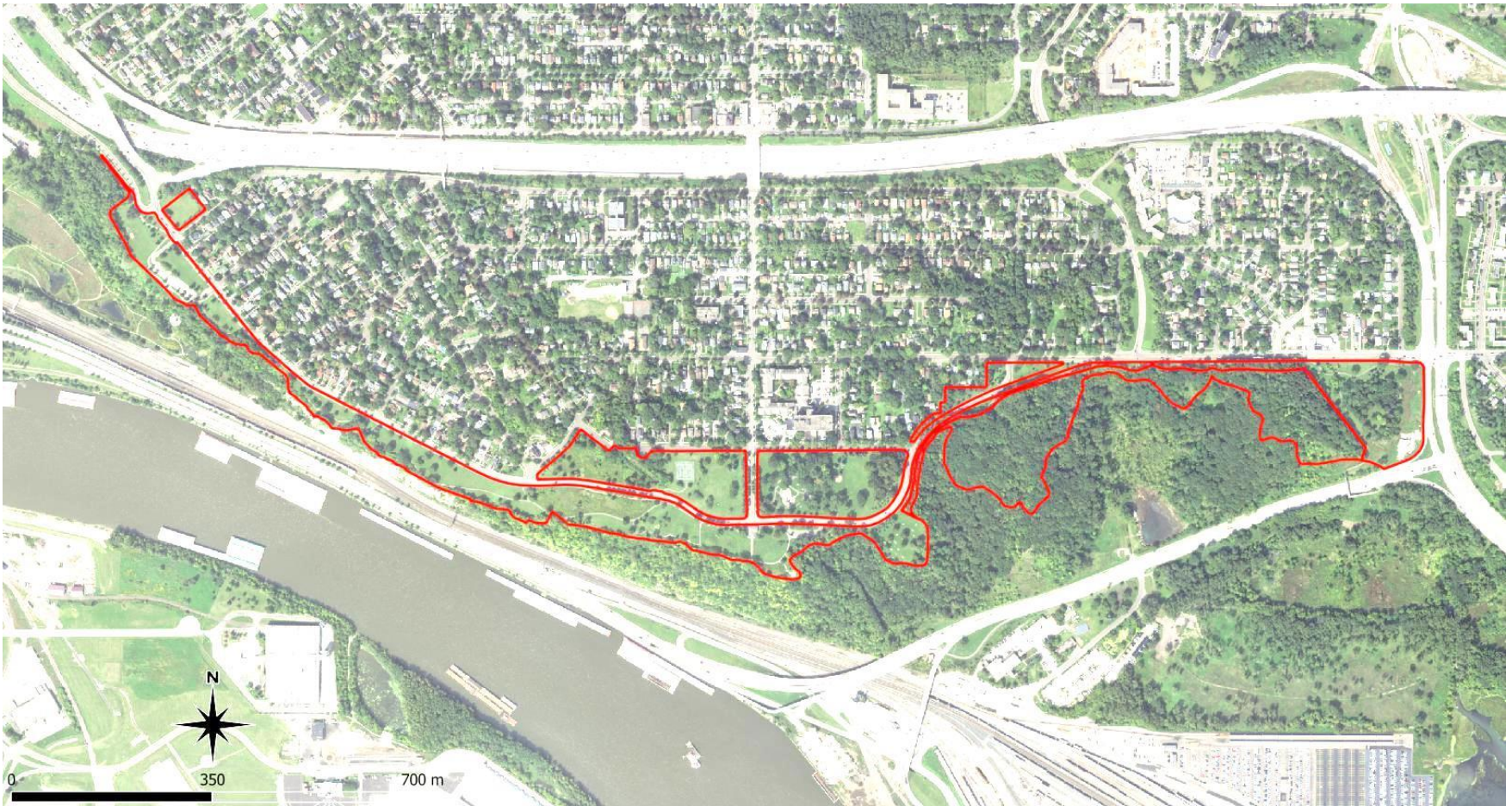
TENTATIVE SCHEDULE



-  MIAC, THPO TENTATIVE MEETINGS/ COMMUNICATION
-  LOCAL COMMUNITY TENTATIVE MEETINGS

INDIAN MOUNDS REGIONAL PARK

GEOPHYSICAL SURVEY



INDIAN MOUNDS REGIONAL PARK

PROJECT IMPROVEMENTS

PROJECT IMPROVEMENTS

1. PRIORITIES

- TRAIL REPAVING & TRAIL RECONSTRUCTION
- PEDESTRIAN LIGHTING
- ACCESSIBILITY AND TRAIL CONNECTIONS
- DIRECTIONAL SIGNS


2. SECONDARY ELEMENTS (ALTERNATES):

- TREE REMOVAL
- ADDITIONAL TRAILS
- ENHANCE BLUFF VIEWS (THREE LOCATIONS)

3. PARKS AND RECREATION RECOMMENDATION: REMOVE PATHS AND RESTRICT ACCESS TO MOUNDS TRAILS.



VIEWS (SECONDARY PRIORITY)




TRAIL QUALITY



SIGNS/ LIGHTING

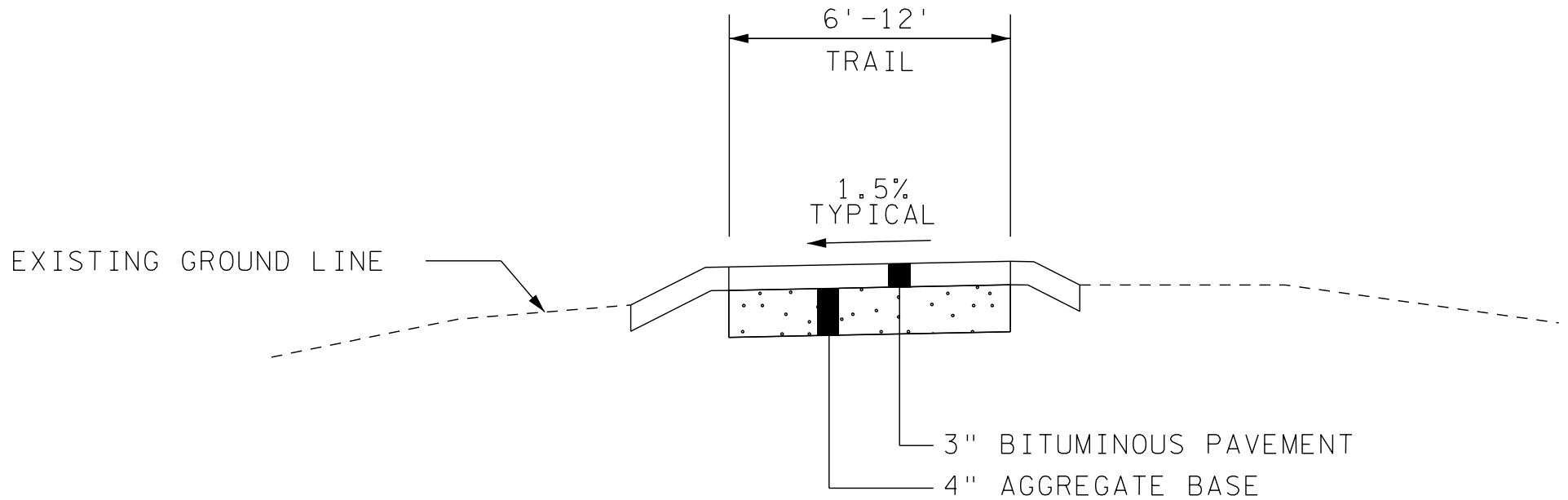


BENCHES

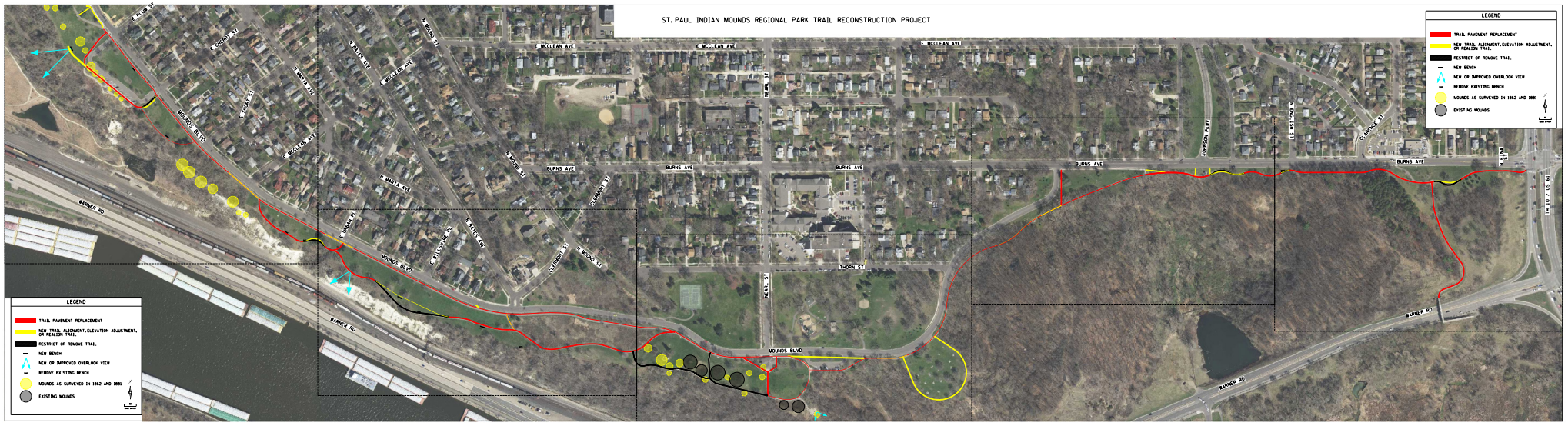


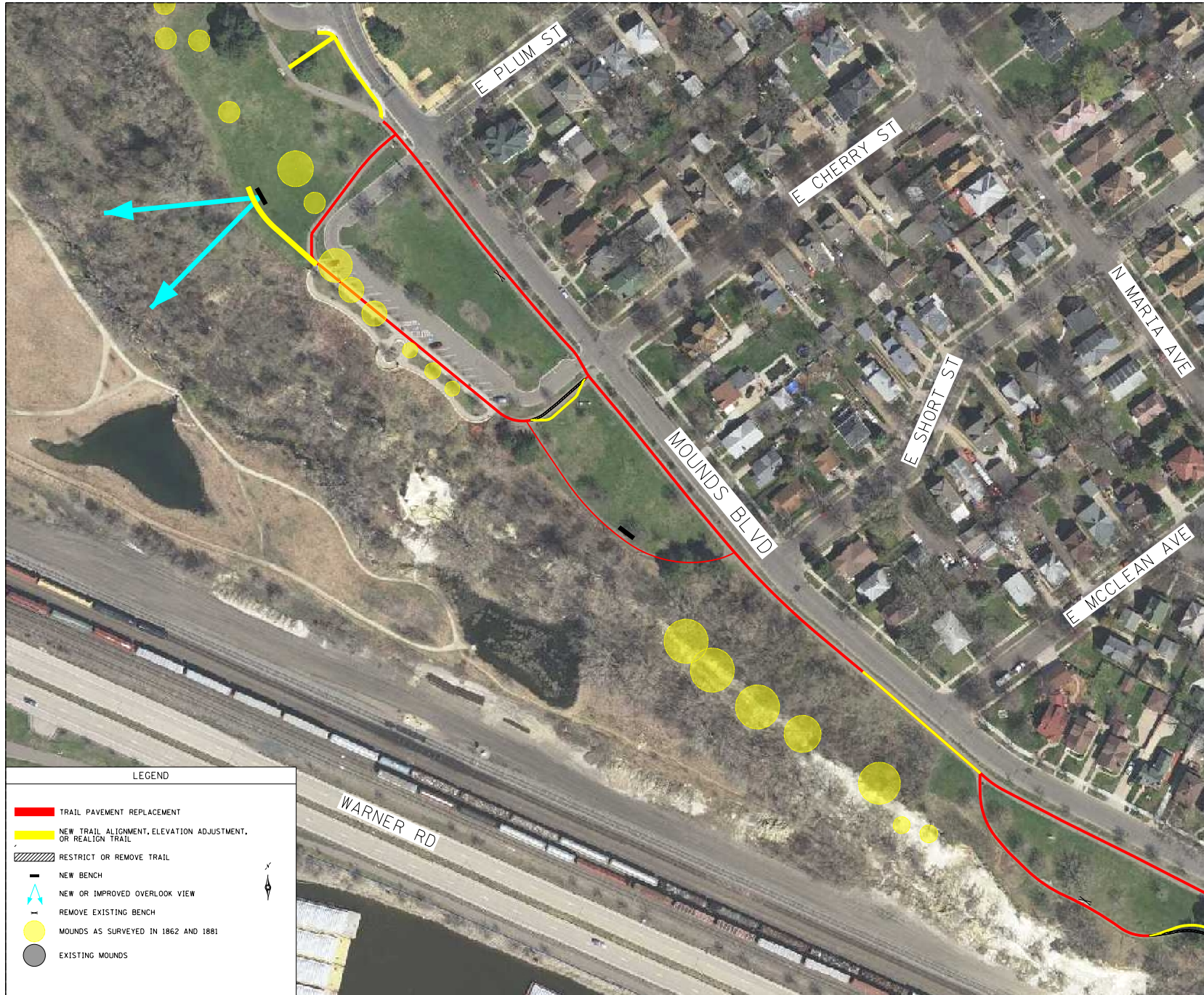
TRAIL FUNCTION

PROPOSED TRAIL TYPICAL SECTION



ST. PAUL INDIAN MOUNDS REGIONAL PARK TRAIL RECONSTRUCTION PROJECT







LEGEND

- █ TRAIL PAVEMENT REPLACEMENT
- █ NEW TRAIL ALIGNMENT, ELEVATION ADJUSTMENT, OR REALIGN TRAIL
- RESTRICT OR REMOVE TRAIL
- NEW BENCH
- ▶ NEW OR IMPROVED OVERLOOK VIEW
- ✕ REMOVE EXISTING BENCH
- MOUNDS AS SURVEYED IN 1862 AND 1881
- EXISTING MOUNDS

